

65218069 AeroMetric - IDOT PTB 156-059

Detailed LiDAR QA/QC Report

Final Client Deliverables
Classified LAS 1.2

Report generated on 10/31/2013

This document reports on compliance with the USGS National Geospatial Program LiDAR Base Specification Version 1.0. The complete specification, which also contains a list of abbreviations, acronyms, and a glossary of related terms, can be found [here](#).



0.0 Report on LAS Statistics (By Tile)

The purpose of this section is to show detailed LAS statistics that MARS typically reports on but are not entirely covered by the USGS NGP LiDAR Base Specification Version 1.0. A user may find this useful by inspecting the values for expected ranges, values, etc., and looking for outliers that would indicate an acquisition or processing error.

[Classified Files - Y:\Mapping\Projects\65218069 AeroMetric IDOT PTB 156-059\Production\Final Client Deliverables\ProjectWide\LAS1.2](#)

Horizontal Units: US Survey Feet Vertical Units: US Survey Feet

Number of classified LAS files: 5135

All LAS statistic information can be reviewed in a geographic manner by accessing the shapefile located at

[Y:\Mapping\Projects\65218069 AeroMetric IDOT PTB 156-059\Admin\QA_QC\Reports\LiDAR Final\0_0\DOT Tiles_IL_East.shp](#)

TNAME	Point Density	Average GSD	Total Points	X Min	X Max	Y Min	Y Max	Z Min	Z MAX	GPS Min	GPS Max	1st Returns	2nd Returns	3rd Returns	Other Returns	Min Int	Max Int	Mean Int	Flightlines
708_166	0.11	3.06	430,088	708000.00	709999.99	166000.00	167999.97	301.43	404.22	13099641.34	13100395.14	427,560	2,528	00	00	00	255	24	62.63
708_168	0.12	2.94	465,406	708000.04	709999.99	168000.01	170000.00	308.64	414.48	13099325.72	13099649.50	463,061	2,345	00	00	00	97	13	62.61
710_162	0.16	2.54	625,432	710000.00	711999.98	162000.01	164000.00	306.79	409.48	13100377.08	13100731.68	619,665	5,766	01	00	00	64	26	64.63
710_164	0.10	3.14	412,260	710000.01	712000.00	164000.01	166000.00	301.06	413.12	13099648.43	13100386.92	405,795	6,464	01	00	00	255	24	63.62
710_166	0.10	3.23	390,862	710000.00	712000.00	166000.00	167999.98	301.14	461.64	13099648.52	13100387.05	384,585	6,276	01	00	00	255	19	62.63
710_168	0.14	2.70	555,013	710000.00	712000.00	168000.02	169999.99	301.33	545.80	13099317.77	13099656.76	548,327	6,683	03	00	00	79	23	62.61
710_170	0.07	3.72	290,096	710000.01	712000.00	170000.00	171999.99	301.29	457.21	13099318.14	13099326.77	288,367	1,729	00	00	00	255	22	61
710_172	0.14	2.67	571,114	710000.00	712000.00	172000.00	174000.00	301.53	431.99	13098566.65	13099327.02	563,205	7,908	01	00	00	95	21	60.61
710_174	0.13	2.76	531,212	710000.01	712000.00	174000.01	175999.99	317.93	736.19	13098281.53	13098574.71	526,460	4,751	01	00	00	255	21	60.59
710_180	0.09	3.34	367,904	710000.01	711999.98	180000.01	182000.00	305.33	428.20	13097221.62	13097533.40	359,599	8,302	03	00	00	255	30	58.57
710_182	0.13	2.80	523,418	710000.00	712000.00	182000.00	183999.99	305.78	431.22	13097221.67	13097533.55	511,675	11,737	06	00	00	255	30	57.58
710_184	0.16	2.51	651,551	710000.00	712000.00	184000.00	185999.99	317.83	432.46	12621113.64	13097231.22	635,593	15,926	32	00	00	255	28	57.39
710_186	0.06	3.99	253,061	710000.00	712000.00	186000.00	188000.00	311.92	411.78	12621113.87	12621121.49	251,112	1,949	00	00	00	255	26	39
710_188	0.14	2.72	546,804	710000.01	712000.00	188000.02	189999.99	312.67	416.17	12620812.96	12621121.68	542,074	4,728	02	00	00	68	23	39.38
712_160	0.07	3.88	271,216	712000.00	714000.00	160000.01	162000.00	300.89	397.07	13100730.82	13100738.73	265,401	5,815	00	00	00	255	22	64
712_162	0.15	2.60	607,613	712000.00	714000.00	162000.00	164000.00	301.00	502.22	13100368.74	13100739.06	592,044	15,564	05	00	00	255	21	64.63
712_164	0.12	2.95	475,298	712000.00	714000.00	164000.04	166000.00	300.85	517.97	13099655.64	13100378.41	459,910	15,379	09	00	00	255	24	63.62
712_166	0.11	2.99	460,480	712000.01	714000.00	166000.00	167999.99	307.82	531.85	13099655.71	13100378.55	446,384	14,093	03	00	00	83	26	63.62
712_168	0.15	2.59	603,619	712000.00	714000.00	168000.00	169999.99	349.06	525.68	13099309.87	13099664.19	594,343	9,274	02	00	00	98	24	62.61
712_170	0.07	3.73	292,386	712000.02	713999.99	170000.01	172000.00	313.94	511.78	13099310.24	13099318.83	286,925	5,459	02	00	00	84	23	61
712_172	0.15	2.60	596,353	712000.00	714000.00	172000.00	174000.00	301.80	452.76	13098573.78	13099319.09	590,767	5,586	00	00	00	255	21	60.61
712_174	0.14	2.67	563,635	712000.00	714000.00	174000.00	176000.00	302.05	398.04	13098274.09	13098581.75	562,990	645	00	00	00	205	19	60.59
712_176	0.07	3.76	282,582	712000.00	714000.00	176000.00	178000.00	316.91	393.58	13098274.26	13098282.23	282,262	320	00	00	00	52	20	59
712_178	0.16	2.47	655,287	712000.01	714000.00	178000.00	179999.95	312.28	399.53	13097532.50	13098282.55	653,412	1,875	00	00	00	61	20	59.58
712_180	0.10	3.18	396,985	712000.01	713999.98	180000.01	182000.00	304.83	400.51	13097213.20	13097541.50	395,620	1,365	00	00	00	255	25	58.57

0.0 Report on LAS Statistics (By Tile) - continued

TNAME	Point Density	Average GSD	Total Points	X Min	X Max	Y Min	Y Max	Z Min	Z MAX	GPS Min	GPS Max	1st Returns	2nd Returns	3rd Returns	Other Returns	Min Int	Max Int	Mean Int	Flightlines
712_182	0.11	2.96	463,868	712000.00	714000.00	182000.00	184000.00	305.54	428.76	13097213.25	13097541.60	455,294	8,564	10	00	00	204	24	58.57
712_184	0.15	2.55	625,671	712000.00	714000.00	184000.01	186000.00	306.06	439.04	12621120.85	13097223.04	613,627	12,038	06	00	00	120	23	57.39
712_186	0.06	3.97	256,766	712000.00	714000.00	186000.00	188000.00	311.64	508.75	12621121.05	12621129.39	253,473	3,293	00	00	00	106	22	39
712_188	0.08	3.61	309,133	712000.00	713999.99	188000.00	190000.00	311.86	1740.74	12620805.04	12621129.58	307,241	1,892	00	00	00	53	19	38.39
712_190	0.09	3.25	383,855	712000.00	714000.00	190000.00	192000.00	316.08	427.71	12618882.45	12620813.89	377,860	5,989	06	00	00	255	24	38.37
712_192	0.07	3.69	300,237	712000.00	714000.00	192000.00	194000.00	316.74	777.35	12618882.56	12620813.94	294,150	6,081	06	00	00	186	22	37.38
712_194	0.11	2.97	456,631	712000.00	714000.00	194000.02	195999.99	316.15	403.27	12618583.92	12618889.97	452,538	4,093	00	00	00	54	23	37.36
712_196	0.07	3.76	286,054	712000.02	714000.00	196000.02	198000.00	314.13	411.82	12616677.64	12618592.68	282,982	3,071	01	00	00	208	22	36.35
712_198	0.13	2.81	514,558	712000.00	714000.00	198000.00	200000.00	314.57	424.85	12616677.64	12618592.88	508,340	6,210	08	00	00	70	18	36.35
712_200	0.15	2.63	582,083	712000.00	714000.00	200000.00	202000.00	314.49	424.42	12616389.72	12616686.07	579,607	2,476	00	00	00	51	21	35.34
712_202	0.04	5.07	156,892	712000.00	713999.99	202000.00	203999.98	318.94	421.25	12616390.02	12616398.73	155,361	1,530	01	00	00	255	16	34
712_204	0.07	3.81	280,771	712000.01	714000.00	204000.04	206000.00	319.20	422.22	12614531.29	12616399.00	275,483	5,287	01	00	00	103	16	34.33
712_206	0.09	3.30	370,198	712000.00	713999.99	206000.03	208000.00	318.81	1043.31	12614208.61	12614538.52	366,961	3,236	01	00	00	255	28	33.32
714_158	0.15	2.55	629,670	714000.00	716000.00	158000.00	160000.00	300.80	406.21	13100737.93	13101397.12	614,881	14,788	01	00	00	67	18	65.64
714_160	0.06	4.00	257,714	714000.00	716000.00	160000.01	162000.00	300.70	509.48	13100738.15	13100745.88	250,404	7,308	02	00	00	255	23	64
714_162	0.15	2.56	632,997	714000.00	716000.00	162000.00	164000.00	312.99	499.98	13100360.54	13100746.19	609,253	23,732	12	00	00	59	26	64.63
714_164	0.12	2.89	499,864	714000.01	716000.00	164000.00	166000.00	331.12	512.78	13099663.14	13100370.06	480,557	19,287	20	00	00	70	27	63.62
714_166	0.11	3.01	456,999	714000.00	716000.00	166000.01	167999.99	347.72	527.81	13099663.24	13100370.18	441,844	15,136	19	00	00	81	25	63.62
714_168	0.15	2.57	616,647	714000.00	716000.00	168000.01	169999.99	344.41	528.83	13099301.72	13099671.80	606,173	10,472	02	00	00	255	24	62.61
714_170	0.07	3.69	297,743	714000.00	716000.00	170000.00	172000.00	327.10	518.59	13099302.10	13099310.95	293,358	4,385	00	00	00	255	24	61
714_172	0.14	2.64	586,050	714000.00	716000.00	172000.00	174000.00	324.34	512.95	13098580.82	13099311.22	575,188	10,859	03	00	00	55	24	60.61
714_174	0.14	2.70	559,361	714000.00	716000.00	174000.02	176000.00	302.52	472.75	13098265.89	13098588.76	550,180	9,178	03	00	00	79	22	60.59
714_176	0.07	3.72	293,301	714000.00	716000.00	176000.00	177999.99	304.25	466.91	13098266.07	13098274.72	289,689	3,611	01	00	00	122	23	59
714_178	0.15	2.60	611,393	714000.01	716000.00	178000.00	179999.99	304.64	505.75	13097540.52	13098274.97	594,121	17,265	07	00	00	102	24	59.58
714_180	0.08	3.47	343,488	714000.01	715999.99	180000.01	182000.00	304.60	518.75	13097205.13	13097548.78	332,680	10,801	07	00	00	255	26	58.57
714_182	0.13	2.81	520,118	714000.00	716000.00	182000.00	184000.00	314.63	494.45	13097205.15	13097548.88	505,287	14,820	11	00	00	60	29	58.57
714_184	0.16	2.54	639,329	714000.00	716000.00	184000.00	185999.97	308.28	467.57	12621128.75	13097214.55	622,548	16,769	12	00	00	60	25	57.39
714_186	0.06	4.01	255,400	714000.01	715999.99	186000.00	187999.99	312.19	530.90	12621128.95	12621136.32	249,042	6,354	04	00	00	62	25	39
714_188	0.13	2.76	537,667	714000.00	715999.99	188000.00	190000.00	312.06	527.49	12620797.28	12621136.52	523,948	13,716	03	00	00	57	19	39.38
714_190	0.05	4.39	210,596	714000.03	716000.00	190000.03	192000.00	312.14	419.67	12618888.97	12620806.04	207,918	2,677	01	00	00	137	19	38.37
714_192	0.06	4.19	230,467	714000.00	715999.99	192000.00	193999.98	315.81	1562.84	12618889.07	12620806.09	228,239	2,227	01	00	00	255	17	37.38
714_194	0.08	3.59	313,801	714000.00	715999.99	194000.01	195999.99	313.01	412.56	12618575.80	12618896.84	309,974	3,826	01	00	00	53	16	37.36
714_196	0.06	4.25	223,823	714000.00	716000.00	196000.04	198000.00	313.23	409.94	12616684.92	12618584.80	221,670	2,153	00	00	00	255	18	36.35

0.0 Report on LAS Statistics (By Tile) - continued

TNAME	Point Density	Average GSD	Total Points	X Min	X Max	Y Min	Y Max	Z Min	Z MAX	GPS Min	GPS Max	1st Returns	2nd Returns	3rd Returns	Other Returns	Min Int	Max Int	Mean Int	Flightlines
714_198	0.11	3.00	447,503	714000.00	716000.00	198000.00	200000.00	313.66	420.01	12616684.95	12618584.95	445,120	2,382	01	00	00	205	18	36.35
714_200	0.12	2.86	495,414	714000.00	715999.99	200000.00	202000.00	313.87	422.41	12616382.07	12616693.33	489,254	6,160	00	00	00	90	17	35.34
714_202	0.05	4.49	203,095	714000.01	716000.00	202000.00	203999.91	314.06	417.18	12616382.29	12616390.79	198,627	4,467	01	00	00	255	17	34
714_204	0.10	3.24	389,120	714000.00	716000.00	204000.01	206000.00	314.50	415.36	12614538.03	12616391.27	380,939	8,180	01	00	00	48	16	34.33
714_206	0.09	3.43	344,083	714000.02	716000.00	206000.00	208000.00	314.89	422.40	12614200.78	12614545.53	340,591	3,489	03	00	00	57	22	33.32
714_208	0.10	3.11	417,804	714000.00	716000.00	208000.00	209999.97	315.82	435.73	12614200.84	12614545.58	414,749	3,054	01	00	00	255	26	33.32
716_158	0.14	2.71	554,670	716000.00	717999.98	158000.00	159999.98	300.71	419.14	13100745.05	13101388.82	544,534	10,131	05	00	00	255	26	65.64
716_160	0.07	3.87	275,893	716000.00	718000.00	160000.01	162000.00	300.87	489.07	13100745.29	13100753.25	267,700	8,189	04	00	00	255	26	64
716_162	0.15	2.59	623,159	716000.00	718000.00	162000.01	163999.99	315.77	483.89	13100352.79	13100753.58	598,356	24,786	17	00	00	77	25	64.63
716_164	0.12	2.95	477,861	716000.00	718000.00	164000.02	165999.99	344.07	521.60	13099670.60	13100361.76	460,240	17,605	16	00	00	66	27	63.62
716_166	0.11	3.06	440,785	716000.00	717999.99	166000.00	167999.99	351.01	529.70	13099670.72	13100361.86	427,861	12,916	08	00	00	255	25	62.63
716_168	0.15	2.58	609,677	716000.00	717999.99	168000.00	170000.00	371.89	529.46	13099293.23	13099679.35	602,031	7,644	02	00	00	255	26	62.61
716_170	0.08	3.60	311,751	716000.01	717999.97	170000.01	172000.00	368.22	525.24	13099293.63	13099302.85	308,064	3,687	00	00	00	255	27	61
716_172	0.15	2.61	598,001	716000.00	718000.00	172000.02	174000.00	329.25	514.95	13098587.68	13099303.14	585,834	12,164	03	00	00	255	26	60.61
716_174	0.14	2.65	578,665	716000.01	718000.00	174000.00	176000.00	315.69	487.28	13098257.65	13098595.60	571,160	7,505	00	00	00	96	25	60.59
716_176	0.08	3.59	315,674	716000.00	717999.99	176000.01	178000.00	323.32	576.26	13098257.82	13098266.79	310,528	5,145	01	00	00	104	25	59
716_178	0.16	2.53	638,678	716000.00	718000.00	178000.01	180000.00	339.39	521.14	13097547.78	13098267.22	625,764	12,910	04	00	00	255	31	59.58
716_180	0.09	3.33	371,417	716000.01	718000.00	180000.00	182000.00	345.62	528.51	13097197.23	13097555.87	361,511	9,900	06	00	00	234	30	58.57
716_182	0.13	2.83	511,828	716000.00	717999.99	182000.00	183999.99	323.21	495.76	13097197.28	13097555.97	501,280	10,542	06	00	00	65	31	58.57
716_184	0.15	2.56	626,678	716000.00	718000.00	184000.01	186000.00	338.12	515.86	12621135.69	13097206.38	608,446	18,221	11	00	00	64	26	57.39
716_186	0.06	4.07	247,148	716000.00	718000.00	186000.01	187999.98	313.00	493.41	12621135.91	12621143.26	241,852	5,294	02	00	00	81	25	39
716_188	0.14	2.69	562,078	716000.01	718000.00	188000.00	190000.00	314.92	428.64	12620789.85	12621143.46	553,278	8,793	07	00	00	54	26	39.38
716_190	0.11	3.01	447,371	716000.01	717999.99	190000.00	192000.00	312.45	414.05	12618895.86	12620798.26	441,803	5,567	01	00	00	100	26	38.37
716_192	0.08	3.47	337,551	716000.00	717999.99	192000.00	194000.00	312.46	418.66	12618895.98	12620798.28	332,988	4,560	03	00	00	197	24	38.37
716_194	0.12	2.92	475,820	716000.02	718000.00	194000.01	195999.98	312.77	426.21	12618568.07	12618903.75	470,428	5,392	00	00	00	55	26	37.36
716_196	0.08	3.44	340,826	716000.00	718000.00	196000.01	198000.00	315.99	414.98	12616692.35	12618576.61	337,972	2,853	01	00	00	82	26	36.35
716_198	0.14	2.72	539,839	716000.00	718000.00	198000.00	200000.00	316.78	1328.96	12616692.38	12618576.75	539,210	629	00	00	00	155	24	35.36
716_200	0.14	2.68	565,016	716000.01	718000.00	200000.00	202000.00	319.23	419.94	12616374.34	12616700.44	558,899	6,116	01	00	00	78	21	35.34
716_202	0.07	3.87	268,374	716000.00	718000.00	202000.00	204000.00	319.22	404.86	12616374.54	12616382.87	267,372	1,002	00	00	00	126	22	34
716_204	0.11	3.08	428,905	716000.00	718000.00	204000.00	206000.00	314.88	418.83	12614544.99	12616383.20	421,058	7,847	00	00	00	52	19	34.33
716_206	0.08	3.46	339,840	716000.01	717999.99	206000.00	208000.00	314.89	432.86	12614192.76	12614552.49	333,497	6,340	03	00	00	217	17	33.32
716_208	0.10	3.17	404,423	716000.01	718000.00	208000.00	209999.98	315.82	437.12	12614192.81	12614552.54	397,763	6,655	05	00	00	238	19	33.32
716_210	0.15	2.59	601,419	716000.00	718000.00	210000.01	211999.99	316.92	427.85	12612364.92	12614201.54	596,509	4,908	02	00	00	89	18	32.31

0.0 Report on LAS Statistics (By Tile) - continued

TNAME	Point Density	Average GSD	Total Points	X Min	X Max	Y Min	Y Max	Z Min	Z MAX	GPS Min	GPS Max	1st Returns	2nd Returns	3rd Returns	Other Returns	Min Int	Max Int	Mean Int	Flightlines
716_212	0.06	4.08	241,682	716000.01	717999.99	212000.00	213999.98	318.48	424.31	12612365.06	12612372.01	239,896	1,784	02	00	00	255	23	31
716_214	0.15	2.60	594,374	716000.00	718000.00	214000.01	215999.99	319.38	441.43	12612071.75	12612372.07	590,199	4,174	01	00	00	56	26	30,31
716_216	0.15	2.56	618,216	716000.00	718000.00	216000.01	218000.00	325.01	525.19	12610330.27	12612080.99	612,256	5,958	02	00	00	184	26	30,29
716_218	0.07	3.82	275,022	716000.00	718000.00	218000.00	220000.00	325.76	398.62	12610330.37	12612078.97	274,709	313	00	00	00	53	29	29,30
716_242	0.15	2.61	606,740	716000.00	718000.00	242000.00	244000.00	363.13	564.49	12321076.44	12322591.72	588,646	18,064	30	00	00	254	28	22,21
716_244	0.07	3.91	267,215	716000.00	718000.00	244000.00	246000.00	360.04	540.81	12321075.81	12321083.81	261,952	5,261	02	00	00	255	30	21
718_156	0.13	2.79	529,260	718000.01	719999.99	156000.01	158000.00	302.19	428.10	13101371.48	13101716.52	514,050	15,202	08	00	00	255	23	65,66
718_158	0.14	2.63	600,486	718000.00	720000.00	158000.00	160000.00	302.03	402.54	13100752.33	13101380.73	576,836	23,642	08	00	00	255	28	65,64
718_160	0.07	3.85	270,995	718000.00	719999.99	160000.00	162000.00	318.42	427.68	13100752.60	13100760.49	269,442	1,552	01	00	00	255	24	64
718_162	0.16	2.53	634,530	718000.00	720000.00	162000.00	164000.00	321.26	469.70	13100344.54	13100760.86	623,292	11,225	13	00	00	90	28	64,63
718_164	0.12	2.89	492,780	718000.01	720000.00	164000.00	166000.00	330.52	514.42	13099678.16	13100354.01	477,668	15,099	13	00	00	80	29	63,62
718_166	0.11	3.04	439,701	718000.01	720000.00	166000.00	168000.00	351.19	552.76	13099678.26	13100354.11	432,382	7,316	03	00	00	255	29	63,62
718_168	0.15	2.61	600,734	718000.00	720000.00	168000.00	169999.99	347.24	514.18	13099284.79	13099686.37	586,373	14,361	00	00	00	81	20	62,61
718_170	0.08	3.59	315,427	718000.01	719999.99	170000.01	172000.00	352.21	522.96	13099285.18	13099294.38	310,558	4,868	01	00	00	255	25	61
718_172	0.15	2.55	621,602	718000.00	720000.00	172000.00	174000.00	362.73	515.38	13098594.53	13099294.65	614,580	7,021	01	00	00	255	30	61,60
718_174	0.14	2.64	582,754	718000.00	720000.00	174000.01	176000.00	350.91	524.62	13098249.70	13098602.91	573,723	9,029	02	00	00	68	28	60,59
718_176	0.08	3.61	309,186	718000.01	720000.00	176000.01	177999.99	360.72	514.49	13098249.84	13098258.43	307,673	1,511	02	00	00	255	35	59
718_178	0.16	2.53	634,966	718000.00	720000.00	178000.01	180000.00	350.74	500.48	13097554.87	13098258.82	626,669	8,288	09	00	00	62	36	59,58
718_180	0.09	3.33	367,132	718000.01	719999.99	180000.00	182000.00	350.42	512.49	13097189.20	13097562.96	360,629	6,497	06	00	00	255	34	58,57
718_182	0.13	2.79	515,973	718000.00	720000.00	182000.00	184000.00	338.13	499.18	13097189.25	13097563.08	513,439	2,533	01	00	00	96	39	57,58
718_184	0.16	2.50	643,228	718000.00	719999.99	184000.01	186000.00	326.35	495.37	12621142.65	13097198.43	639,531	3,693	04	00	00	67	34	57,39
718_186	0.07	3.94	263,266	718000.00	720000.00	186000.01	188000.00	312.95	496.25	12621142.85	12621150.64	258,292	4,972	02	00	00	255	26	39
718_188	0.15	2.56	614,533	718000.00	720000.00	188000.01	190000.00	319.36	435.75	12620781.90	12621150.82	610,337	4,195	01	00	00	95	32	39,38
718_190	0.12	2.85	496,185	718000.01	720000.00	190000.01	192000.00	319.26	416.85	12618902.87	12620790.83	492,953	3,227	05	00	00	255	30	38,37
718_192	0.09	3.39	350,220	718000.02	720000.00	192000.00	194000.00	320.37	418.38	12618902.98	12620790.85	347,488	2,730	02	00	00	56	27	38,37
718_194	0.14	2.68	563,830	718000.00	720000.00	194000.00	196000.00	323.38	432.89	12618560.54	12618910.86	556,209	7,621	00	00	00	56	24	37,36
718_196	0.09	3.41	344,089	718000.00	720000.00	196000.00	198000.00	326.34	357.55	12616699.42	12618568.90	344,088	01	00	00	04	68	27	36,35
718_198	0.13	2.77	522,547	718000.00	720000.00	198000.00	200000.00	330.32	401.21	12616699.42	12618569.05	522,189	358	00	00	00	74	24	36,35
718_200	0.15	2.60	593,042	718000.00	720000.00	200000.00	201999.99	328.74	1235.31	12616366.24	12616707.40	592,689	353	00	00	00	57	25	35,34
718_202	0.08	3.63	303,387	718000.00	720000.00	202000.01	204000.00	324.65	394.92	12616366.49	12616375.12	303,342	45	00	00	04	52	25	34
718_204	0.16	2.51	633,671	718000.00	719999.99	204000.00	206000.00	316.02	338.23	12614551.88	12616375.42	633,671	00	00	00	04	54	24	34,33
718_206	0.09	3.27	381,033	718000.03	720000.00	206000.00	208000.00	315.51	418.75	12614184.56	12614559.60	375,098	5,932	03	00	00	95	19	33,32
718_208	0.09	3.39	352,985	718000.00	720000.00	208000.00	210000.00	318.31	416.35	12614184.61	12614559.65	347,620	5,363	02	00	00	188	20	33,32

0.0 Report on LAS Statistics (By Tile) - continued

TNAME	Point Density	Average GSD	Total Points	X Min	X Max	Y Min	Y Max	Z Min	Z MAX	GPS Min	GPS Max	1st Returns	2nd Returns	3rd Returns	Other Returns	Min Int	Max Int	Mean Int	Flightlines
718_210	0.16	2.52	627,712	718000.00	719999.99	210000.00	211999.98	324.41	400.28	12612371.78	12614193.47	627,702	10	00	00	04	50	20	32.31
718_212	0.06	3.95	256,158	718000.01	719999.98	212000.02	214000.00	327.26	406.17	12612371.86	12612378.96	255,850	308	00	00	00	136	23	31
718_214	0.16	2.53	627,237	718000.00	720000.00	214000.01	216000.00	321.03	436.17	12612063.08	12612379.06	623,926	3,310	01	00	00	207	21	30.31
718_216	0.15	2.59	601,375	718000.00	720000.00	216000.00	218000.00	321.72	442.32	12610337.34	12612072.40	598,419	2,956	00	00	00	129	19	30.29
718_218	0.07	3.67	297,988	718000.00	719999.99	218000.00	219999.98	322.91	428.26	12610337.43	12612072.43	296,453	1,535	00	00	00	255	21	29.30
718_220	0.16	2.47	654,862	718000.00	719999.99	220000.01	222000.00	329.48	389.65	12610033.37	12610345.15	654,785	77	00	00	00	51	27	29.28
718_242	0.15	2.56	625,675	718000.00	720000.00	242000.02	243999.99	356.31	549.43	12321083.82	12322584.27	608,453	17,200	22	00	00	103	28	22.21
718_244	0.06	4.07	244,015	718000.01	720000.00	244000.00	246000.00	357.84	472.07	12321083.19	12321091.28	241,865	2,148	02	00	00	88	31	21
720_154	0.07	3.89	268,828	720000.00	722000.00	154000.00	156000.00	302.04	423.50	13101366.22	13101723.78	264,932	3,896	00	00	00	255	24	66.65
720_156	0.13	2.75	534,794	720000.00	722000.00	156000.00	157999.99	302.23	421.85	13101363.33	13101723.97	527,405	7,385	04	00	00	255	26	65.66
720_158	0.16	2.51	637,162	720000.00	722000.00	158000.01	160000.00	316.53	365.20	13100759.59	13101372.80	637,066	96	00	00	00	249	33	65.64
720_160	0.07	3.93	260,967	720000.01	722000.00	160000.01	162000.00	312.91	426.32	13100759.84	13100767.43	259,398	1,569	00	00	00	255	22	64
720_162	0.16	2.52	630,232	720000.00	722000.00	162000.01	163999.99	318.90	431.74	13100336.14	13100767.75	628,626	1,605	01	00	00	59	32	64.63
720_164	0.12	2.92	471,551	720000.00	721999.99	164000.01	165999.99	324.77	440.20	13099685.22	13100345.76	469,363	2,185	03	00	00	72	34	63.62
720_166	0.11	3.03	442,145	720000.01	722000.00	166000.00	168000.00	327.86	490.79	13099685.32	13100345.86	434,465	7,676	04	00	00	84	28	63.62
720_168	0.15	2.61	593,349	720000.00	722000.00	168000.00	170000.00	334.59	489.24	13099276.69	13099693.40	585,624	7,725	00	00	00	67	24	62.61
720_170	0.08	3.66	302,913	720000.02	722000.00	170000.01	172000.00	341.94	499.87	13099277.04	13099285.94	299,188	3,725	00	00	00	74	23	61
720_172	0.15	2.57	619,329	720000.00	722000.00	172000.00	173999.99	349.53	507.06	13098601.76	13099286.23	608,155	11,169	05	00	00	54	22	61.60
720_174	0.15	2.59	604,810	720000.00	721999.99	174000.01	175999.99	370.39	515.02	13098240.86	13098610.09	597,292	7,517	01	00	00	255	28	60.59
720_176	0.08	3.46	337,332	720000.02	721999.98	176000.00	177999.99	351.20	495.17	13098241.03	13098250.41	334,842	2,489	01	00	00	56	31	59
720_178	0.16	2.48	659,027	720000.01	722000.00	178000.00	180000.00	339.29	460.05	13097562.03	13098250.77	648,592	10,428	07	00	00	70	30	59.58
720_180	0.09	3.25	380,041	720000.01	722000.00	180000.00	182000.00	328.71	466.79	13097181.28	13097570.12	377,674	2,364	03	00	00	255	38	58.57
720_182	0.13	2.79	515,086	720000.00	722000.00	182000.00	184000.00	324.61	379.15	13097181.33	13097570.24	515,060	26	00	00	00	255	40	58.57
720_184	0.16	2.50	643,191	720000.00	722000.00	184000.00	185999.99	314.71	429.99	12621150.04	13097190.60	642,175	1,016	00	00	00	58	31	57.39
720_186	0.06	4.01	252,127	720000.00	722000.00	186000.01	187999.99	313.34	427.80	12621150.23	12621158.00	249,340	2,785	02	00	00	139	28	39
720_188	0.15	2.57	608,809	720000.01	722000.00	188000.00	190000.00	326.59	427.55	12620774.37	12621158.25	606,380	2,429	00	00	00	60	35	39.38
720_190	0.12	2.84	496,509	720000.00	721999.99	190000.00	192000.00	321.58	412.93	12618909.99	12620782.95	495,981	528	00	00	00	212	30	38.37
720_192	0.09	3.33	361,761	720000.01	721999.99	192000.00	194000.00	322.87	419.80	12618910.09	12620783.00	360,780	981	00	00	00	53	26	38.37
720_194	0.13	2.79	517,907	720000.00	722000.00	194000.02	196000.00	322.87	424.30	12618552.94	12618918.07	513,941	3,966	00	00	00	57	22	37.36
720_196	0.08	3.66	298,636	720000.00	721999.99	196000.00	198000.00	324.31	1220.35	12616706.28	12618561.30	298,143	493	00	00	00	101	25	36.35
720_198	0.11	3.08	421,775	720000.00	722000.00	198000.00	200000.00	326.94	432.29	12616706.30	12618561.44	421,072	703	00	00	00	56	26	35.36
720_200	0.12	2.85	492,113	720000.00	722000.00	200000.00	202000.00	326.99	417.32	12616358.37	12616714.44	491,328	785	00	00	00	255	25	35.34
720_202	0.07	3.74	286,888	720000.00	722000.00	202000.00	204000.00	326.98	414.89	12616358.62	12616367.03	286,486	401	01	00	00	59	29	34

0.0 Report on LAS Statistics (By Tile) - continued

TNAME	Point Density	Average GSD	Total Points	X Min	X Max	Y Min	Y Max	Z Min	Z MAX	GPS Min	GPS Max	1st Returns	2nd Returns	3rd Returns	Other Returns	Min Int	Max Int	Mean Int	Flightlines
720_204	0.15	2.56	611,481	720000.01	722000.00	204000.00	206000.00	329.73	379.24	12614559.02	12616367.34	611,400	81	00	00	00	91	25	34.33
720_206	0.10	3.16	406,032	720000.00	722000.00	206000.01	208000.00	315.97	416.54	12614176.31	12614566.52	400,468	5,563	01	00	00	51	23	33.32
720_208	0.08	3.53	326,956	720000.01	721999.99	208000.01	209999.98	316.12	417.89	12614176.36	12614566.56	320,353	6,600	03	00	00	166	17	33.32
720_210	0.15	2.61	589,002	720000.01	722000.00	210000.02	212000.00	321.17	404.62	12612378.50	12614185.37	587,993	1,009	00	00	00	51	19	32.31
720_212	0.06	3.97	253,935	720000.02	722000.00	212000.02	213999.99	327.43	379.77	12612378.68	12612385.70	253,909	26	00	00	00	76	20	31
720_214	0.16	2.52	629,462	720000.00	722000.00	214000.01	216000.00	329.26	383.02	12612054.66	12612385.82	629,449	13	00	00	04	55	19	30.31
720_216	0.16	2.50	642,727	720000.00	722000.00	216000.00	218000.00	324.36	401.82	12610344.65	12612063.88	642,713	14	00	00	04	50	19	30.29
720_218	0.08	3.54	320,496	720000.01	721999.99	218000.00	220000.00	324.77	405.38	12610344.74	12612063.88	320,120	376	00	00	00	255	21	29.30
720_220	0.16	2.52	631,932	720000.01	722000.00	220000.00	221999.99	326.66	425.71	12610025.03	12610352.81	630,349	1,581	00	00	00	107	28	29.28
720_222	0.10	3.10	417,685	720000.00	722000.00	222000.01	224000.00	335.17	422.34	12608325.04	12610034.03	417,196	489	00	00	00	255	29	28.27
720_242	0.14	2.66	572,066	720000.00	722000.00	242000.00	244000.00	355.55	871.21	12321091.34	12322576.62	565,768	6,288	10	00	00	255	32	22.21
720_244	0.06	4.09	241,111	720000.02	722000.00	244000.01	246000.00	360.58	697.59	12321090.80	12321098.91	238,741	2,367	03	00	00	255	30	21
722_154	0.06	3.95	258,650	722000.01	724000.00	154000.01	156000.00	296.29	418.06	13101356.17	13101731.06	256,450	2,200	00	00	00	255	31	66.65
722_156	0.15	2.60	595,573	722000.00	724000.00	156000.00	158000.00	302.08	399.12	13101354.86	13101731.23	593,614	1,958	01	00	00	255	30	65.66
722_158	0.16	2.47	659,207	722000.00	724000.00	158000.01	159999.99	304.55	393.58	13100766.65	13101364.75	657,642	1,563	02	00	00	209	32	65.64
722_160	0.07	3.89	266,504	722000.01	723999.99	160000.01	161999.99	309.35	426.91	13100766.88	13100774.62	264,420	2,083	01	00	00	255	28	64
722_162	0.16	2.54	626,375	722000.00	723999.99	162000.02	163999.99	314.42	443.70	13100328.14	13100774.94	618,152	8,219	04	00	00	61	35	64.63
722_164	0.12	2.93	468,579	722000.00	724000.00	164000.00	166000.00	321.00	430.08	13099692.35	13100337.49	466,375	2,203	01	00	00	104	32	63.62
722_166	0.11	3.04	440,526	722000.00	723999.99	166000.00	168000.00	332.07	506.67	13099692.43	13100337.61	432,636	7,886	04	00	00	95	28	63.62
722_168	0.15	2.62	592,012	722000.00	723999.99	168000.00	169999.99	353.62	519.40	13099268.39	13099700.49	582,310	9,699	03	00	00	58	27	62.61
722_170	0.08	3.61	311,979	722000.02	724000.00	170000.01	172000.00	358.86	523.87	13099268.68	13099277.71	307,468	4,511	00	00	00	85	25	61
722_172	0.15	2.61	596,832	722000.00	723999.99	172000.01	173999.99	370.71	526.73	13098609.09	13099277.96	587,876	8,955	01	00	00	60	25	60.61
722_174	0.13	2.74	544,184	722000.00	724000.00	174000.00	175999.99	370.40	529.98	13098233.85	13098617.11	533,215	10,966	03	00	00	255	24	60.59
722_176	0.07	3.85	274,073	722000.01	724000.00	176000.00	177999.98	341.70	500.17	13098234.04	13098241.74	270,094	3,978	01	00	00	74	29	59
722_178	0.15	2.61	592,810	722000.00	724000.00	178000.01	179999.99	333.15	449.00	13097569.14	13098242.16	586,907	5,886	17	00	00	64	33	59.58
722_180	0.10	3.25	383,328	722000.02	723999.98	180000.00	182000.00	323.88	442.61	13097173.20	13097577.37	379,837	3,487	04	00	00	145	33	58.57
722_182	0.13	2.79	518,924	722000.00	724000.00	182000.00	184000.00	317.90	435.34	13097173.25	13097577.50	515,614	3,309	01	00	00	108	35	58.57
722_184	0.16	2.50	648,283	722000.00	724000.00	184000.01	185999.99	314.85	981.65	12621157.22	13097182.62	639,934	8,343	06	00	00	83	30	57.39
722_186	0.07	3.87	269,132	722000.00	724000.00	186000.01	188000.00	315.18	421.58	12621157.49	12621165.44	266,744	2,387	01	00	00	255	31	39
722_188	0.16	2.54	620,477	722000.00	723999.99	188000.00	189999.99	330.25	412.25	12620766.52	12621165.66	619,330	1,145	02	00	00	255	31	39.38
722_190	0.13	2.79	515,233	722000.00	724000.00	190000.00	192000.00	321.96	419.64	12618917.27	12620775.37	515,124	109	00	00	00	119	29	38.37
722_192	0.09	3.27	374,442	722000.01	724000.00	192000.00	193999.99	322.04	407.10	12618917.37	12620775.42	373,977	465	00	00	00	255	29	38.37
722_194	0.15	2.58	602,094	722000.00	724000.00	194000.00	196000.00	324.01	363.16	12618545.31	12618925.13	602,083	11	00	00	00	57	30	37.36

0.0 Report on LAS Statistics (By Tile) - continued

TNAME	Point Density	Average GSD	Total Points	X Min	X Max	Y Min	Y Max	Z Min	Z MAX	GPS Min	GPS Max	1st Returns	2nd Returns	3rd Returns	Other Returns	Min Int	Max Int	Mean Int	Flightlines
722_196	0.08	3.50	326,526	722000.01	724000.00	196000.00	198000.00	326.30	422.84	12616713.47	12618553.62	326,376	150	00	00	00	255	26	36.35
722_198	0.14	2.72	541,422	722000.00	724000.00	198000.00	200000.00	327.01	427.23	12616713.46	12618553.76	540,684	738	00	00	00	255	22	36.35
722_200	0.14	2.64	574,413	722000.00	724000.00	200000.00	202000.00	327.01	425.86	12616350.34	12616721.41	573,371	1,041	01	00	00	95	27	35.34
722_202	0.05	4.31	216,746	722000.00	724000.00	202000.00	204000.00	326.92	424.05	12616350.54	12616359.20	215,249	1,496	01	00	00	134	26	34
722_204	0.14	2.71	548,195	722000.00	723999.99	204000.00	205999.99	326.88	427.14	12614565.88	12616359.52	546,287	1,908	00	00	00	55	30	34.33
722_206	0.11	3.05	431,501	722000.00	724000.00	206000.00	208000.00	324.69	391.89	12614168.41	12614573.55	431,116	385	00	00	00	50	28	33.32
722_208	0.07	3.81	279,110	722000.01	724000.00	208000.00	210000.00	316.92	407.85	12614168.47	12614573.60	274,921	4,188	01	00	00	255	20	32.33
722_210	0.06	4.08	242,206	722000.00	723999.96	210000.03	211999.99	321.78	410.94	12612385.29	12614177.14	240,807	1,399	00	00	00	255	16	32.31
722_212	0.07	3.82	274,524	722000.01	723999.99	212000.00	213999.99	321.95	415.91	12612385.43	12612393.11	273,793	731	00	00	00	255	21	31
722_214	0.16	2.52	629,050	722000.00	724000.00	214000.01	216000.00	330.23	411.25	12612046.61	12612393.25	628,494	556	00	00	00	53	20	30.31
722_216	0.15	2.60	595,746	722000.00	724000.00	216000.00	218000.00	333.19	1256.64	12610352.40	12612055.46	593,201	2,544	01	00	00	71	24	30.29
722_218	0.07	3.83	273,122	722000.01	724000.00	218000.00	220000.00	326.86	424.46	12610352.47	12612055.46	272,855	266	01	00	00	255	21	29.30
722_220	0.15	2.58	602,848	722000.00	724000.00	220000.00	222000.00	327.40	2153.84	12610016.66	12610359.72	600,305	2,543	00	00	00	55	24	29.28
722_222	0.11	3.06	428,915	722000.00	724000.00	222000.00	224000.00	327.66	1255.77	12608332.30	12610025.81	427,547	1,368	00	00	00	62	29	28.27
722_240	0.14	2.66	572,020	722000.00	724000.00	240000.01	242000.00	358.72	510.56	12322561.49	12322896.06	564,541	7,475	04	00	00	78	33	22.23
722_242	0.13	2.74	536,777	722000.00	724000.00	242000.00	243999.97	355.42	901.18	12321098.94	12322568.93	533,836	2,938	03	00	00	255	33	22.21
722_244	0.06	3.96	255,744	722000.00	724000.00	244000.01	245999.99	361.13	460.72	12321098.41	12321106.87	254,512	1,232	00	00	00	255	34	21
724_154	0.06	4.01	249,823	724000.00	725999.99	154000.03	156000.00	301.88	418.45	13101346.59	13101738.12	248,492	1,331	00	00	00	255	34	66.65
724_156	0.15	2.57	606,091	724000.00	726000.00	156000.00	158000.00	302.17	331.20	13101346.56	13101738.29	606,090	01	00	00	04	119	21	66.65
724_158	0.16	2.47	653,417	724000.00	726000.00	158000.01	160000.00	310.59	369.74	13100773.79	13101356.23	653,352	65	00	00	00	74	21	65.64
724_160	0.07	3.82	274,476	724000.02	726000.00	160000.01	161999.99	312.81	415.62	13100774.03	13100781.93	273,731	745	00	00	00	255	32	64
724_162	0.16	2.53	624,219	724000.01	726000.00	162000.00	163999.98	317.90	328.71	13100320.32	13100782.24	624,219	00	00	00	04	56	32	64.63
724_164	0.12	2.92	469,567	724000.00	726000.00	164000.01	166000.00	320.65	424.81	13099699.46	13100329.39	468,282	1,284	01	00	00	255	31	63.62
724_166	0.11	3.05	438,654	724000.01	726000.00	166000.00	168000.00	328.72	481.58	13099699.56	13100329.49	430,673	7,979	02	00	00	255	27	63.62
724_168	0.11	2.97	461,394	724000.01	726000.00	168000.00	170000.00	343.17	505.87	13099260.37	13099707.82	454,271	7,120	03	00	00	106	27	62.61
724_170	0.07	3.70	296,942	724000.02	726000.00	170000.00	172000.00	365.61	526.85	13099260.72	13099269.39	292,704	4,238	00	00	00	66	28	61
724_172	0.15	2.63	589,052	724000.00	726000.00	172000.01	173999.98	385.32	533.52	13098616.25	13099269.64	578,328	10,722	02	00	00	255	25	61.60
724_174	0.11	3.02	443,484	724000.01	726000.00	174000.01	176000.00	357.65	513.55	13098226.12	13098624.34	439,469	4,015	00	00	00	255	29	60.59
724_176	0.07	3.72	290,281	724000.00	725999.99	176000.00	177999.98	342.92	457.44	13098226.31	13098234.72	289,176	1,105	00	00	00	255	36	59
724_178	0.16	2.53	626,562	724000.00	726000.00	178000.01	180000.00	340.00	466.88	13097576.35	13098235.12	625,689	872	01	00	00	64	42	59.58
724_180	0.10	3.18	397,586	724000.00	726000.00	180000.00	182000.00	342.24	492.65	13097164.76	13097584.76	396,043	1,540	03	00	00	255	39	58.57
724_182	0.14	2.72	541,633	724000.00	726000.00	182000.00	184000.00	331.39	425.80	13097164.78	13097584.86	541,393	240	00	00	00	98	39	57.58
724_184	0.16	2.52	634,293	724000.00	726000.00	184000.00	186000.00	327.49	441.99	12621164.70	13097174.50	630,133	4,155	05	00	00	255	32	57.39

0.0 Report on LAS Statistics (By Tile) - continued

TNAME	Point Density	Average GSD	Total Points	X Min	X Max	Y Min	Y Max	Z Min	Z MAX	GPS Min	GPS Max	1st Returns	2nd Returns	3rd Returns	Other Returns	Min Int	Max Int	Mean Int	Flightlines
724_186	0.06	4.01	249,637	724000.00	726000.00	186000.00	187999.98	320.44	681.26	12621164.95	12621172.13	248,643	994	00	00	00	160	30	39
724_188	0.14	2.64	576,691	724000.00	726000.00	188000.00	190000.00	321.00	436.47	12620759.06	12621172.30	574,712	1,978	01	00	00	255	30	39,38
724_190	0.13	2.82	503,644	724000.01	726000.00	190000.00	192000.00	333.29	423.59	12618924.43	12620767.62	503,484	160	00	00	00	201	25	38,37
724_192	0.09	3.26	376,917	724000.00	726000.00	192000.00	194000.00	325.12	377.52	12618924.53	12620767.62	376,909	08	00	00	00	82	24	38,37
724_194	0.16	2.54	618,185	724000.00	726000.00	194000.00	196000.00	324.80	387.57	12618537.53	12618932.44	618,153	32	00	00	03	91	28	37,36
724_196	0.08	3.46	333,801	724000.00	725999.99	196000.00	198000.00	325.25	412.63	12616720.55	12618546.06	333,557	244	00	00	00	255	27	36,35
724_198	0.14	2.67	563,343	724000.00	726000.00	198000.00	200000.00	329.86	381.81	12616720.55	12618546.21	563,326	17	00	00	04	56	25	35,36
724_200	0.15	2.59	598,103	724000.00	726000.00	200000.00	202000.00	331.48	400.80	12616342.29	12616728.44	597,925	178	00	00	00	95	29	35,34
724_202	0.08	3.66	299,101	724000.00	726000.00	202000.00	204000.00	329.85	1155.57	12616342.52	12616351.05	299,078	23	00	00	00	57	31	34
724_204	0.12	2.86	488,897	724000.02	726000.00	204000.00	206000.00	326.94	431.62	12614572.94	12616351.34	487,865	1,032	00	00	00	55	27	34,33
724_206	0.11	3.02	438,752	724000.01	726000.00	206000.00	208000.00	327.09	1242.79	12614160.32	12614580.71	438,470	282	00	00	00	55	23	33,32
724_208	0.11	2.97	456,369	724000.00	726000.00	208000.00	210000.00	317.64	427.73	12614160.39	12614580.76	454,101	2,267	01	00	00	80	20	32,33
724_210	0.08	3.45	344,000	724000.01	726000.00	210000.00	211999.98	317.92	423.51	12612392.52	12614169.27	337,016	6,981	03	00	00	57	16	32,31
724_212	0.06	4.19	229,575	724000.00	726000.00	212000.03	213999.99	318.45	420.07	12612392.74	12612400.19	227,400	2,175	00	00	00	255	23	31
724_214	0.15	2.57	611,248	724000.00	726000.00	214000.00	215999.99	324.60	423.63	12612038.66	12612400.34	607,952	3,296	00	00	00	255	26	31,30
724_216	0.14	2.65	571,414	724000.00	726000.00	216000.02	217999.99	332.49	424.66	12610359.31	12612047.36	567,778	3,636	00	00	00	255	27	30,29
724_218	0.06	4.01	249,332	724000.00	726000.00	218000.01	219999.98	334.40	423.69	12610359.38	12612047.36	248,612	720	00	00	00	255	26	29,30
724_220	0.15	2.55	613,676	724000.00	726000.00	220000.01	221999.99	329.70	969.49	12610008.63	12610366.86	613,361	315	00	00	00	58	30	29,28
724_222	0.10	3.09	418,033	724000.00	726000.00	222000.02	224000.00	329.57	406.68	12608339.61	12610017.37	417,773	260	00	00	00	255	28	28,27
724_224	0.13	2.82	503,991	724000.00	726000.00	224000.00	225999.98	333.47	1561.83	12608339.63	12610017.46	503,587	404	00	00	00	134	28	28,27
724_240	0.15	2.62	584,956	724000.00	726000.00	240000.01	242000.00	355.41	478.95	12322553.74	12322903.28	582,804	2,151	01	00	00	255	32	22,23
724_242	0.16	2.50	639,202	724000.00	726000.00	242000.00	244000.00	350.63	419.59	12321106.88	12322561.48	638,610	592	00	00	00	63	35	22,21
724_244	0.07	3.71	290,740	724000.00	725999.99	244000.04	246000.00	358.95	469.75	12321106.38	12321114.59	290,022	717	01	00	00	83	38	21
726_154	0.06	4.07	243,363	726000.01	727999.99	154000.00	156000.00	301.85	420.92	13101338.74	13101745.08	241,317	2,045	01	00	00	255	27	66,65
726_156	0.15	2.56	609,916	726000.01	728000.00	156000.00	158000.00	314.93	328.79	13101338.59	13101745.26	609,916	00	00	00	05	66	23	66,65
726_158	0.16	2.49	645,902	726000.00	728000.00	158000.00	159999.99	312.72	320.66	13100781.09	13101347.86	645,902	00	00	00	04	120	25	65,64
726_160	0.07	3.85	271,093	726000.01	727999.99	160000.00	162000.00	312.91	400.10	13100781.34	13100789.28	270,320	773	00	00	00	255	28	64
726_162	0.16	2.51	637,016	726000.01	728000.00	162000.00	164000.00	314.79	325.54	13100312.22	13100789.60	637,016	00	00	00	04	58	22	64,63
726_164	0.12	2.89	482,130	726000.01	728000.00	164000.00	166000.00	316.52	430.52	13099706.85	13100321.57	477,656	4,466	08	00	00	255	29	63,62
726_166	0.11	3.04	447,531	726000.00	728000.00	166000.00	167999.98	330.46	539.72	13099706.92	13100321.66	432,618	14,910	03	00	00	255	26	63,62
726_168	0.14	2.65	580,441	726000.00	728000.00	168000.01	170000.00	352.69	515.05	13099252.59	13099715.18	570,724	9,714	03	00	00	132	25	62,61
726_170	0.07	3.80	279,567	726000.00	727999.99	170000.00	171999.99	366.66	518.36	13099252.91	13099261.32	277,256	2,311	00	00	00	255	30	61
726_172	0.15	2.57	615,280	726000.00	728000.00	172000.00	173999.99	385.56	522.88	13098623.24	13099261.54	606,491	8,789	00	00	00	255	28	61,60

0.0 Report on LAS Statistics (By Tile) - continued

TNAME	Point Density	Average GSD	Total Points	X Min	X Max	Y Min	Y Max	Z Min	Z MAX	GPS Min	GPS Max	1st Returns	2nd Returns	3rd Returns	Other Returns	Min Int	Max Int	Mean Int	Flightlines
726_174	0.15	2.59	602,376	726000.00	728000.00	174000.01	176000.00	357.69	503.69	13098218.14	13098631.85	597,415	4,961	00	00	00	98	31	60.59
726_176	0.08	3.63	306,134	726000.00	728000.00	176000.00	178000.00	356.35	516.45	13098218.39	13098227.02	304,132	2,002	00	00	00	255	36	59
726_178	0.16	2.54	622,188	726000.01	728000.00	178000.00	179999.99	362.18	533.78	13097583.76	13098227.46	618,678	3,505	05	00	00	67	38	59.58
726_180	0.09	3.26	392,301	726000.00	728000.00	180000.00	182000.00	369.80	542.10	13097156.44	13097592.00	376,865	15,414	22	00	00	255	29	58.57
726_182	0.13	2.75	533,225	726000.00	728000.00	182000.00	183999.99	339.37	487.14	13097156.46	13097592.12	527,639	5,575	11	00	00	102	38	58.57
726_184	0.16	2.48	652,824	726000.00	728000.00	184000.01	185999.99	332.88	407.99	12621171.62	13097166.03	652,687	137	00	00	00	255	38	57.39
726_186	0.06	4.02	249,230	726000.01	728000.00	186000.00	187999.99	331.70	429.79	12621171.79	12621179.12	247,973	1,257	00	00	00	255	29	39
726_188	0.15	2.58	603,014	726000.00	728000.00	188000.00	190000.00	322.99	440.91	12620751.21	12621179.31	600,177	2,834	03	00	00	56	26	39.38
726_190	0.13	2.79	518,547	726000.01	728000.00	190000.00	192000.00	333.94	448.36	12618931.59	12620760.19	514,819	3,725	03	00	00	255	25	38.37
726_192	0.09	3.28	375,365	726000.00	728000.00	192000.00	194000.00	333.78	438.81	12618931.71	12620760.24	372,635	2,730	00	00	00	98	23	38.37
726_194	0.16	2.53	624,495	726000.00	728000.00	194000.02	196000.00	336.67	344.05	12618529.45	12618939.60	624,495	00	00	00	04	45	23	37.36
726_196	0.09	3.39	347,815	726000.01	728000.00	196000.00	198000.00	326.30	401.84	12616727.64	12618538.24	347,685	130	00	00	00	255	25	36.35
726_198	0.14	2.67	563,085	726000.00	728000.00	198000.00	200000.00	333.30	395.45	12616727.64	12618538.38	563,050	35	00	00	00	72	22	36.35
726_200	0.15	2.57	606,365	726000.00	728000.00	200000.00	201999.99	333.46	412.80	12616333.92	12616735.43	606,190	175	00	00	00	255	23	35.34
726_202	0.08	3.57	314,585	726000.00	728000.00	202000.01	204000.00	332.27	365.67	12616334.12	12616343.05	314,583	02	00	00	04	72	24	34
726_204	0.15	2.56	614,276	726000.00	728000.00	204000.00	206000.00	327.04	426.56	12614580.18	12616343.34	611,367	2,909	00	00	00	52	24	34.33
726_206	0.09	3.32	363,464	726000.00	728000.00	206000.00	207999.99	326.92	441.70	12614152.39	12614587.52	362,161	1,302	01	00	00	86	23	33.32
726_208	0.11	3.03	437,199	726000.00	728000.00	208000.00	209999.99	326.81	423.84	12614152.46	12614587.55	436,962	237	00	00	00	103	23	33.32
726_210	0.14	2.65	575,723	726000.00	728000.00	210000.01	212000.00	321.56	428.96	12612399.61	12614161.17	571,525	4,192	06	00	00	58	26	32.31
726_212	0.04	5.31	143,437	726000.00	728000.00	212000.00	213999.99	318.65	425.38	12612399.83	12612407.08	141,915	1,520	02	00	00	255	20	31
726_214	0.12	2.86	498,125	726000.00	728000.00	214000.01	216000.00	318.96	411.17	12612030.59	12612407.20	489,994	8,131	00	00	00	255	20	30.31
726_216	0.15	2.55	617,507	726000.00	727999.98	216000.00	218000.00	319.62	418.72	12610365.95	12612039.49	614,599	2,905	03	00	00	255	28	30.29
726_218	0.07	3.87	268,404	726000.00	728000.00	218000.00	220000.00	326.42	1454.36	12610366.12	12610373.75	267,740	663	01	00	00	67	27	29
726_220	0.16	2.49	643,285	726000.00	728000.00	220000.00	222000.00	332.66	386.00	12610000.06	12610373.94	643,227	58	00	00	00	125	28	29.28
726_222	0.11	3.04	432,983	726000.00	728000.00	222000.00	224000.00	334.36	392.57	12608347.04	12610009.39	432,932	51	00	00	00	255	23	28.27
726_224	0.12	2.87	485,098	726000.00	728000.00	224000.00	225999.98	333.50	454.15	12608347.06	12610009.49	484,718	380	00	00	00	255	31	28.27
726_238	0.07	3.92	261,824	726000.01	728000.00	238000.00	240000.00	352.96	450.45	12322903.29	12322910.43	260,584	1,240	00	00	00	58	36	23
726_240	0.15	2.62	584,497	726000.00	727999.99	240000.00	242000.00	347.84	455.86	12322545.85	12322910.04	584,028	468	01	00	00	255	36	23.22
726_242	0.16	2.48	655,689	726000.00	728000.00	242000.01	244000.00	349.69	555.54	12321114.61	12322553.72	652,942	2,745	02	00	00	255	38	22.21
726_244	0.07	3.73	291,896	726000.00	727999.99	244000.00	246000.00	372.56	589.53	12321114.16	12321122.37	287,221	4,668	07	00	00	255	36	21
728_152	0.16	2.50	641,194	728000.00	730000.00	152000.00	153999.98	301.85	405.14	13101744.11	13102242.41	640,776	418	00	00	00	255	23	67.66
728_154	0.07	3.86	270,127	728000.00	730000.00	154000.01	156000.00	301.75	416.13	13101330.76	13101752.15	268,989	1,135	03	00	00	255	22	66.65
728_156	0.15	2.58	601,186	728000.00	729999.99	156000.00	157999.99	312.28	329.75	13101330.76	13101752.32	601,184	02	00	00	00	57	23	66.65

0.0 Report on LAS Statistics (By Tile) - continued

TNAME	Point Density	Average GSD	Total Points	X Min	X Max	Y Min	Y Max	Z Min	Z MAX	GPS Min	GPS Max	1st Returns	2nd Returns	3rd Returns	Other Returns	Min Int	Max Int	Mean Int	Flightlines
728_158	0.13	2.73	535,702	728000.00	730000.00	158000.00	159999.97	312.75	365.46	13100788.45	13101339.79	535,379	323	00	00	00	55	27	65.64
728_160	0.04	4.92	167,013	728000.01	730000.00	160000.04	162000.00	246.43	405.82	13100788.70	13100796.40	165,367	1,644	02	00	00	255	27	64
728_162	0.15	2.57	605,016	728000.00	730000.00	162000.00	164000.00	313.32	398.97	13100304.00	13100796.69	603,646	1,369	01	00	00	141	26	64.63
728_164	0.12	2.89	481,405	728000.00	730000.00	164000.01	166000.00	313.93	475.28	13099714.13	13100313.44	478,320	3,081	04	00	00	255	30	63.62
728_166	0.11	3.06	438,283	728000.01	730000.00	166000.00	167999.99	349.34	515.52	13099714.23	13100313.54	427,195	11,086	02	00	00	130	27	63.62
728_168	0.15	2.60	603,526	728000.00	729999.99	168000.00	170000.00	338.26	515.74	13099244.49	13099722.44	593,032	10,493	01	00	00	255	24	62.61
728_170	0.07	3.68	300,933	728000.01	729999.99	170000.00	172000.00	348.09	510.89	13099244.86	13099253.54	295,019	5,914	00	00	00	255	25	61
728_172	0.15	2.60	606,534	728000.01	730000.00	172000.00	173999.99	355.10	505.74	13098630.70	13099253.76	591,090	15,442	02	00	00	55	23	60.61
728_174	0.15	2.58	607,606	728000.01	730000.00	174000.00	176000.00	373.77	530.46	13098209.62	13098639.18	601,400	6,205	01	00	00	55	30	60.59
728_176	0.08	3.48	334,343	728000.00	730000.00	176000.00	178000.00	383.52	529.17	13098209.82	13098219.20	330,891	3,451	01	00	00	255	33	59
728_178	0.16	2.52	643,359	728000.01	730000.00	178000.01	179999.99	377.98	542.47	13097591.02	13098219.69	628,390	14,962	07	00	00	62	28	59.58
728_180	0.09	3.30	378,675	728000.01	730000.00	180000.01	182000.00	385.20	528.91	13097148.44	13097599.18	368,439	10,209	27	00	00	116	31	58.57
728_182	0.13	2.79	523,099	728000.00	730000.00	182000.00	183999.99	350.38	513.79	13097148.46	13097599.30	514,175	8,915	09	00	00	255	35	57.58
728_184	0.16	2.51	637,766	728000.00	729999.99	184000.01	185999.99	338.60	449.26	12621178.51	13097157.56	636,743	1,023	00	00	00	255	42	57.39
728_186	0.07	3.90	263,872	728000.04	729999.99	186000.01	188000.00	332.65	419.60	12621178.70	12621186.23	263,521	351	00	00	00	72	35	39
728_188	0.15	2.60	594,246	728000.00	730000.00	188000.00	190000.00	325.41	439.36	12620743.60	12621186.42	591,716	2,530	00	00	00	60	26	39.38
728_190	0.12	2.84	499,191	728000.01	729999.99	190000.00	192000.00	328.69	446.79	12618938.75	12620752.24	495,041	4,149	01	00	00	255	21	38.37
728_192	0.09	3.34	359,140	728000.00	730000.00	192000.00	194000.00	336.67	438.94	12618938.85	12620752.28	358,473	666	01	00	00	255	22	38.37
728_194	0.14	2.65	572,509	728000.00	730000.00	194000.00	195999.99	337.96	456.53	12618521.65	12618946.39	569,602	2,907	00	00	00	55	25	37.36
728_196	0.08	3.48	333,707	728000.00	730000.00	196000.01	198000.00	326.99	667.03	12616734.70	12618530.21	330,587	3,120	00	00	00	255	27	36.35
728_198	0.14	2.71	547,504	728000.00	730000.00	198000.00	199999.98	327.48	505.28	12616734.70	12618530.38	544,061	3,441	02	00	00	255	26	35.36
728_200	0.14	2.65	571,557	728000.00	730000.00	200000.01	202000.00	328.16	455.28	12616326.34	12616742.57	569,508	2,049	00	00	00	255	25	35.34
728_202	0.07	3.72	289,072	728000.00	729999.99	202000.00	203999.98	330.89	408.23	12616326.49	12616334.65	288,778	294	00	00	00	84	30	34
728_204	0.15	2.59	596,242	728000.00	730000.00	204000.01	205999.99	328.81	462.00	12614586.95	12616334.95	594,458	1,782	02	00	00	255	32	34.33
728_206	0.11	3.04	432,975	728000.00	730000.00	206000.02	208000.00	327.14	435.18	12614144.19	12614594.37	432,596	378	01	00	00	55	25	33.32
728_208	0.10	3.12	410,748	728000.00	729999.99	208000.00	210000.00	326.75	415.26	12614144.24	12614594.42	409,888	859	01	00	00	94	27	33.32
728_210	0.13	2.75	532,280	728000.00	730000.00	210000.02	212000.00	325.66	420.86	12612406.55	12614153.14	529,174	3,106	00	00	00	56	28	32.31
728_212	0.05	4.47	201,514	728000.02	730000.00	212000.01	214000.00	321.43	418.75	12612406.74	12612413.78	200,138	1,374	02	00	00	255	30	31
728_214	0.06	4.05	246,264	728000.01	729999.99	214000.00	216000.00	320.88	430.96	12612022.36	12612413.89	243,527	2,737	00	00	00	255	17	30.31
728_216	0.11	3.09	424,272	728000.01	730000.00	216000.00	217999.98	320.11	427.72	12610373.36	12612031.32	418,364	5,904	04	00	00	141	23	30.29
728_218	0.06	3.97	253,385	728000.00	729999.99	218000.01	220000.00	320.94	413.66	12610373.46	12610380.78	253,320	65	00	00	00	75	27	29
728_220	0.16	2.51	632,809	728000.00	730000.00	220000.00	222000.00	326.70	397.26	12609991.65	12610380.93	632,803	06	00	00	04	53	26	29.28
728_222	0.11	3.02	439,878	728000.00	729999.99	222000.00	224000.00	334.14	427.65	12608353.76	12610000.82	439,272	606	00	00	00	67	26	28.27

0.0 Report on LAS Statistics (By Tile) - continued

TNAME	Point Density	Average GSD	Total Points	X Min	X Max	Y Min	Y Max	Z Min	Z MAX	GPS Min	GPS Max	1st Returns	2nd Returns	3rd Returns	Other Returns	Min Int	Max Int	Mean Int	Flightlines
728_224	0.12	2.84	496,508	728000.00	730000.00	224000.00	226000.00	336.12	437.51	12608353.78	12610000.92	494,992	1,516	00	00	00	255	25	27.28
728_226	0.14	2.65	574,864	728000.00	730000.00	226000.02	228000.00	337.27	526.26	12326219.23	12608361.00	571,751	3,113	00	00	00	58	33	27.26
728_236	0.15	2.57	606,283	728000.00	730000.00	236000.00	237999.99	343.07	397.29	12322910.44	12324402.80	606,127	156	00	00	00	59	35	24.23
728_238	0.07	3.89	265,938	728000.01	730000.00	238000.03	240000.00	344.44	443.68	12322910.04	12322917.31	264,054	1,884	00	00	00	125	36	23
728_240	0.14	2.71	552,496	728000.03	729999.99	240000.00	242000.00	346.80	912.24	12322538.41	12322916.93	546,801	5,689	06	00	00	62	33	22.23
728_242	0.16	2.54	636,422	728000.01	730000.00	242000.00	244000.00	359.91	588.43	12321122.37	12322545.83	622,028	14,376	18	00	00	73	30	22.21
728_244	0.07	3.76	290,254	728000.01	730000.00	244000.00	245999.99	376.32	595.07	12321121.86	12321130.00	282,836	7,404	14	00	00	75	32	21
730_152	0.15	2.56	612,230	730000.00	732000.00	152000.01	153999.99	301.60	415.62	13101751.22	13102234.04	608,977	3,252	01	00	00	255	21	67.66
730_154	0.07	3.86	270,925	730000.00	732000.00	154000.00	156000.00	301.80	416.97	13101322.54	13101759.33	268,686	2,238	01	00	00	255	22	66.65
730_156	0.15	2.57	610,036	730000.00	732000.00	156000.00	158000.00	302.29	407.90	13101322.54	13101759.48	607,332	2,703	01	00	00	255	22	66.65
730_158	0.09	3.34	363,597	730000.00	731999.99	158000.00	159999.99	305.40	411.92	13100795.56	13101331.98	357,793	5,803	01	00	00	255	25	65.64
730_160	0.06	4.16	233,551	730000.03	732000.00	160000.02	162000.00	308.08	491.19	13100795.84	13100803.37	230,695	2,855	01	00	00	255	28	64
730_162	0.15	2.56	618,192	730000.00	732000.00	162000.00	164000.00	305.12	589.63	13100295.72	13100803.68	611,443	6,748	01	00	00	255	30	64.63
730_164	0.12	2.92	474,038	730000.00	732000.00	164000.00	166000.00	266.64	453.65	13099721.44	13100305.37	469,332	4,701	05	00	00	255	31	63.62
730_166	0.11	3.06	439,068	730000.00	732000.00	166000.00	168000.00	323.00	475.72	13099721.52	13100305.49	426,014	13,041	13	00	00	255	28	63.62
730_168	0.15	2.60	601,144	730000.00	732000.00	168000.00	170000.00	323.04	474.26	13099236.24	13099729.58	590,703	10,437	04	00	00	255	24	62.61
730_170	0.08	3.62	310,650	730000.01	732000.00	170000.01	172000.00	338.46	497.70	13099236.59	13099245.57	305,423	5,226	01	00	00	255	25	61
730_172	0.15	2.56	620,754	730000.00	731999.99	172000.00	174000.00	357.86	514.65	13098637.98	13099245.84	609,363	11,390	01	00	00	72	27	61.60
730_174	0.15	2.62	590,513	730000.00	732000.00	174000.00	176000.00	376.20	525.69	13098201.92	13098646.44	583,379	7,134	00	00	00	77	31	60.59
730_176	0.07	3.66	301,290	730000.00	732000.00	176000.00	177999.99	387.66	538.72	13098202.09	13098210.48	297,910	3,379	01	00	00	255	33	59
730_178	0.15	2.59	607,324	730000.00	732000.00	178000.00	180000.00	393.37	578.51	13097598.23	13098210.90	597,966	9,342	16	00	00	255	36	59.58
730_180	0.09	3.33	368,096	730000.01	731999.98	180000.00	182000.00	381.55	561.90	13097140.36	13097606.37	360,843	7,244	09	00	00	255	34	58.57
730_182	0.13	2.77	528,543	730000.00	731999.99	182000.00	183999.98	355.95	516.32	13097140.39	13097606.51	522,113	6,425	05	00	00	121	39	57.58
730_184	0.16	2.49	643,470	730000.00	732000.00	184000.01	185999.99	344.85	436.41	12621185.59	13097149.56	643,066	404	00	00	00	255	39	57.39
730_186	0.07	3.84	271,809	730000.00	731999.99	186000.00	188000.00	338.95	464.65	12621185.79	12621193.51	271,167	642	00	00	00	255	36	39
730_188	0.15	2.61	590,779	730000.00	732000.00	188000.00	189999.98	328.21	440.42	12620736.22	12621193.68	589,578	1,201	00	00	00	76	28	39.38
730_190	0.12	2.89	481,087	730000.01	732000.00	190000.02	192000.00	330.59	437.91	12618945.64	12620744.56	479,829	1,258	00	00	00	255	28	38.37
730_192	0.09	3.33	360,230	730000.01	732000.00	192000.00	194000.00	334.80	425.71	12618945.74	12620744.61	360,145	85	00	00	00	74	27	37.38
730_194	0.15	2.57	604,088	730000.00	732000.00	194000.00	196000.00	346.33	475.84	12618513.77	12618953.23	603,655	433	00	00	00	74	27	37.36
730_196	0.08	3.61	313,621	730000.00	731999.99	196000.00	198000.00	365.94	512.94	12616741.69	12618522.53	307,284	6,335	02	00	00	255	28	36.35
730_198	0.14	2.70	563,325	730000.00	732000.00	198000.00	200000.00	337.20	549.35	12616741.71	12618522.68	547,540	15,774	11	00	00	255	26	35.36
730_200	0.14	2.66	568,583	730000.00	732000.00	200000.00	202000.00	328.96	523.98	12616319.03	12616749.65	565,542	3,041	00	00	00	255	26	35.34
730_202	0.06	3.97	255,935	730000.01	732000.00	202000.00	204000.00	328.88	420.67	12616319.21	12616326.90	253,992	1,943	00	00	00	255	27	34

0.0 Report on LAS Statistics (By Tile) - continued

TNAME	Point Density	Average GSD	Total Points	X Min	X Max	Y Min	Y Max	Z Min	Z MAX	GPS Min	GPS Max	1st Returns	2nd Returns	3rd Returns	Other Returns	Min Int	Max Int	Mean Int	Flightlines
730_204	0.14	2.72	545,759	730000.00	732000.00	204000.00	205999.98	329.73	424.50	12614593.81	12616327.14	542,633	3,125	01	00	00	255	26	34.33
730_206	0.11	3.03	435,536	730000.00	732000.00	206000.00	208000.00	331.66	432.96	12614136.02	12614601.45	434,770	766	00	00	00	255	28	33.32
730_208	0.11	2.96	456,260	730000.00	732000.00	208000.00	209999.98	326.35	408.16	12614136.09	12614601.53	456,255	05	00	00	04	50	27	33.32
730_210	0.15	2.55	618,355	730000.00	732000.00	210000.00	212000.00	325.52	426.08	12612413.34	12614144.97	615,570	2,782	03	00	00	54	26	32.31
730_212	0.06	4.10	239,539	730000.00	732000.00	212000.00	214000.00	322.38	434.89	12612413.49	12612420.61	237,531	2,005	03	00	00	232	30	31
730_214	0.12	2.86	492,589	730000.00	732000.00	214000.00	216000.00	322.50	424.01	12612013.97	12612420.71	488,419	4,170	00	00	00	54	29	30.31
730_216	0.07	3.92	264,550	730000.00	732000.00	216000.00	218000.00	320.90	428.29	12610380.38	12612023.04	259,854	4,694	02	00	00	79	17	30.29
730_218	0.05	4.64	188,260	730000.01	731999.97	218000.00	220000.00	320.98	621.81	12610380.48	12612016.25	186,026	2,233	01	00	00	197	22	29.30
730_220	0.15	2.56	612,047	730000.00	732000.00	220000.00	222000.00	206.85	410.89	12609983.32	12610387.80	611,696	351	00	00	00	111	27	29.28
730_222	0.11	3.06	427,805	730000.01	732000.00	222000.00	224000.00	334.30	393.76	12608360.74	12609992.30	427,622	182	01	00	00	66	30	28.27
730_224	0.12	2.88	484,202	730000.00	732000.00	224000.00	226000.00	339.01	1448.30	12608360.74	12609992.40	483,998	204	00	00	00	255	27	27.28
730_226	0.14	2.65	573,189	730000.00	732000.00	226000.00	228000.00	333.28	471.84	12326211.53	12608367.97	570,674	2,514	01	00	00	56	32	27.26
730_228	0.07	3.76	283,620	730000.00	731999.99	228000.00	230000.00	334.79	446.11	12326210.67	12326219.22	282,426	1,194	00	00	00	137	35	26
730_230	0.15	2.60	600,836	730000.00	732000.00	230000.02	232000.00	336.36	457.67	12324702.67	12326218.32	591,670	9,164	02	00	00	59	30	26.25
730_232	0.13	2.82	504,809	730000.00	731999.99	232000.02	234000.00	337.67	421.88	12324388.31	12324709.90	504,455	354	00	00	00	255	31	25.24
730_234	0.09	3.31	364,843	730000.01	732000.00	234000.00	236000.00	339.56	431.97	12324387.70	12324709.23	364,474	368	01	00	00	112	35	24.25
730_236	0.15	2.61	594,172	730000.00	732000.00	236000.00	237999.99	342.10	566.81	12322917.33	12324395.33	588,289	5,879	04	00	00	84	36	24.23
730_238	0.06	3.95	259,063	730000.01	731999.99	238000.01	239999.98	344.51	558.77	12322916.95	12322924.06	256,617	2,444	02	00	00	65	34	23
730_240	0.14	2.65	575,309	730000.01	732000.00	240000.00	242000.00	355.30	560.01	12322530.81	12322923.65	571,258	4,046	05	00	00	255	35	22.23
730_242	0.16	2.49	672,459	730000.00	731999.99	242000.00	244000.00	359.41	576.62	12321130.02	12322538.40	644,552	27,868	39	00	00	63	27	22.21
730_244	0.08	3.60	318,033	730000.00	732000.00	244000.00	246000.00	392.58	1031.68	12321129.42	12321138.37	309,211	8,817	05	00	00	63	30	21
732_150	0.09	3.30	368,710	732000.00	734000.00	150000.00	152000.00	308.27	384.43	13102216.81	13102572.89	368,003	707	00	00	00	255	23	68.67
732_152	0.12	2.86	491,830	732000.01	734000.00	152000.00	153999.99	301.83	410.96	13101758.40	13102225.89	488,235	3,594	01	00	00	255	23	67.66
732_154	0.07	3.90	264,148	732000.00	733999.99	154000.01	156000.00	301.79	391.74	13101313.97	13101766.35	263,549	599	00	00	00	255	22	66.65
732_156	0.16	2.52	630,040	732000.00	734000.00	156000.00	158000.00	308.60	318.55	13101313.97	13101766.52	630,040	00	00	00	04	117	23	65.66
732_158	0.14	2.64	574,803	732000.04	734000.00	158000.00	160000.00	305.31	390.93	13100802.55	13101323.49	572,440	2,363	00	00	00	94	23	65.64
732_160	0.06	4.03	249,101	732000.01	734000.00	160000.00	162000.00	307.14	413.15	13100802.82	13100810.49	246,657	2,439	05	00	00	255	31	64
732_162	0.15	2.58	609,807	732000.00	734000.00	162000.00	164000.00	315.67	641.03	13100287.77	13100810.76	602,182	7,622	03	00	00	255	31	64.63
732_164	0.11	2.97	458,992	732000.01	733999.99	164000.01	166000.00	317.57	432.69	13099728.60	13100297.07	452,165	6,825	02	00	00	255	31	63.62
732_166	0.11	3.06	437,463	732000.00	734000.00	166000.00	167999.99	324.95	558.42	13099728.70	13100297.19	427,255	10,201	07	00	00	255	30	63.62
732_168	0.14	2.63	588,416	732000.01	734000.00	168000.00	170000.00	337.23	551.29	13099228.32	13099736.66	576,822	11,592	02	00	00	255	26	62.61
732_170	0.07	3.74	289,708	732000.01	733999.99	170000.00	172000.00	339.48	502.83	13099228.66	13099237.30	285,732	3,974	02	00	00	255	26	61
732_172	0.15	2.62	592,083	732000.00	734000.00	172000.01	174000.00	349.03	518.73	13098645.24	13099237.56	584,100	7,982	01	00	00	255	27	61.60

0.0 Report on LAS Statistics (By Tile) - continued

TNAME	Point Density	Average GSD	Total Points	X Min	X Max	Y Min	Y Max	Z Min	Z MAX	GPS Min	GPS Max	1st Returns	2nd Returns	3rd Returns	Other Returns	Min Int	Max Int	Mean Int	Flightlines
732_174	0.14	2.65	578,411	732000.00	733999.99	174000.01	176000.00	363.53	535.53	13098193.82	13098653.65	570,207	8,199	05	00	00	255	24	60.59
732_176	0.08	3.62	308,526	732000.00	734000.00	176000.01	178000.00	385.34	523.76	13098194.02	13098202.72	305,302	3,222	02	00	00	255	33	59
732_178	0.16	2.53	633,842	732000.01	734000.00	178000.00	180000.00	380.86	1128.71	13097605.29	13098203.09	623,986	9,845	11	00	00	255	33	59.58
732_180	0.09	3.28	379,358	732000.00	734000.00	180000.00	182000.00	361.37	525.43	13097132.29	13097613.65	372,113	7,241	04	00	00	255	33	58.57
732_182	0.13	2.77	527,023	732000.01	734000.00	182000.00	184000.00	351.56	491.70	13097132.31	13097613.77	523,260	3,761	02	00	00	255	39	57.58
732_184	0.16	2.53	628,928	732000.00	734000.00	184000.01	186000.00	345.45	474.00	12621192.85	13097141.54	624,135	4,787	06	00	00	255	37	57.39
732_186	0.07	3.92	260,408	732000.02	734000.00	186000.02	188000.00	340.23	413.62	12621193.07	12621200.47	260,355	53	00	00	00	81	35	39
732_188	0.15	2.62	583,311	732000.00	734000.00	188000.00	189999.98	333.51	417.28	12620728.84	12621200.69	582,747	564	00	00	00	60	27	39.38
732_190	0.12	2.90	482,463	732000.00	734000.00	190000.00	192000.00	334.08	469.94	12618952.48	12620737.17	477,167	5,296	00	00	00	97	25	38.37
732_192	0.09	3.33	360,812	732000.00	733999.97	192000.00	194000.00	337.50	424.10	12618952.58	12620737.22	360,771	41	00	00	00	86	22	38.37
732_194	0.15	2.59	596,782	732000.00	734000.00	194000.01	196000.00	345.48	438.49	12618505.95	12618960.02	595,658	1,124	00	00	00	80	26	37.36
732_196	0.08	3.53	324,397	732000.01	734000.00	196000.00	198000.00	354.61	502.13	12616748.77	12618514.66	320,931	3,464	02	00	00	95	28	36.35
732_198	0.14	2.67	573,905	732000.00	734000.00	198000.00	200000.00	379.08	540.65	12616748.78	12618514.85	562,078	11,821	06	00	00	93	26	35.36
732_200	0.15	2.62	589,253	732000.00	734000.00	200000.00	201999.99	339.05	529.36	12616311.38	12616756.74	582,345	6,907	01	00	00	255	25	35.34
732_202	0.07	3.72	290,553	732000.00	734000.00	202000.01	203999.99	335.30	428.24	12616311.52	12616319.67	289,701	851	01	00	00	255	26	34
732_204	0.15	2.60	593,580	732000.00	734000.00	204000.01	206000.00	330.73	441.26	12614600.70	12616319.94	589,688	3,889	03	00	00	56	27	34.33
732_206	0.07	3.74	289,778	732000.00	734000.00	206000.01	207999.99	330.73	434.36	12614127.80	12614608.44	285,779	3,999	00	00	00	255	20	33.32
732_208	0.11	3.07	427,741	732000.00	734000.00	208000.00	210000.00	330.78	439.06	12614127.87	12614608.51	424,237	3,504	00	00	00	255	23	33.32
732_210	0.16	2.53	630,530	732000.00	734000.00	210000.01	212000.00	325.56	426.13	12612420.20	12614136.92	626,257	4,271	02	00	00	68	26	32.31
732_212	0.07	3.92	261,221	732000.02	734000.00	212000.00	213999.99	325.43	426.69	12612420.35	12612427.65	260,761	459	01	00	00	255	28	31
732_214	0.15	2.58	603,529	732000.00	734000.00	214000.00	216000.00	322.61	432.47	12612005.70	12612427.77	600,719	2,808	02	00	00	55	28	30.31
732_216	0.11	3.01	451,877	732000.00	734000.00	216000.00	218000.00	322.54	427.78	12610387.06	12612014.72	441,925	9,948	04	00	00	76	21	30.29
732_218	0.05	4.43	206,970	732000.01	733999.98	218000.00	220000.00	321.11	419.96	12610387.19	12612014.72	204,003	2,965	02	00	00	255	18	29.30
732_220	0.14	2.68	556,369	732000.00	734000.00	220000.00	222000.00	321.75	412.98	12609974.98	12610394.96	555,184	1,185	00	00	00	103	24	29.28
732_222	0.10	3.12	410,676	732000.00	734000.00	222000.00	224000.00	336.31	411.06	12608367.43	12609984.06	410,366	309	01	00	00	255	36	28.27
732_224	0.12	2.85	494,162	732000.00	734000.00	224000.00	225999.99	331.56	403.91	12608367.46	12609984.18	493,488	674	00	00	00	255	32	27.28
732_226	0.14	2.66	566,127	732000.00	734000.00	226000.00	227999.99	331.09	413.71	12326204.06	12608374.71	565,392	735	00	00	00	255	31	27.26
732_228	0.07	3.76	283,423	732000.01	734000.00	228000.02	229999.99	336.77	425.71	12326203.19	12326211.52	283,148	275	00	00	00	87	34	26
732_230	0.15	2.56	613,047	732000.01	733999.99	230000.01	232000.00	341.93	691.48	12324709.91	12326210.65	610,894	2,153	00	00	00	83	34	26.25
732_232	0.13	2.81	507,839	732000.01	734000.00	232000.01	234000.00	345.10	458.05	12324380.88	12324717.26	506,281	1,558	00	00	00	255	37	25.24
732_234	0.09	3.32	369,515	732000.00	733999.99	234000.00	236000.00	356.26	577.18	12324380.23	12324716.61	363,146	6,364	05	00	00	255	33	24.25
732_236	0.16	2.54	635,030	732000.00	734000.00	236000.01	238000.00	354.58	683.63	12322924.07	12324387.69	621,612	13,408	10	00	00	71	31	24.23
732_238	0.07	3.74	292,040	732000.01	733999.99	238000.00	240000.00	357.75	564.88	12322923.66	12322931.55	286,462	5,577	01	00	00	62	29	23

0.0 Report on LAS Statistics (By Tile) - continued

TNAME	Point Density	Average GSD	Total Points	X Min	X Max	Y Min	Y Max	Z Min	Z MAX	GPS Min	GPS Max	1st Returns	2nd Returns	3rd Returns	Other Returns	Min Int	Max Int	Mean Int	Flightlines
732_240	0.14	2.65	582,162	732000.00	734000.00	240000.01	241999.99	359.90	564.67	12322523.50	12322931.13	567,890	14,263	09	00	00	65	31	22.23
732_242	0.15	2.60	608,613	732000.01	734000.00	242000.02	244000.00	376.68	569.12	12321138.39	12322530.80	593,846	14,755	12	00	00	255	33	22.21
732_244	0.07	3.93	261,517	732000.01	734000.00	244000.00	245999.98	383.56	551.12	12321137.82	12321145.43	258,946	2,566	05	00	00	255	38	21
734_148	0.13	2.82	506,136	734000.01	736000.00	148000.00	150000.00	303.93	407.57	13102208.12	13102580.12	501,467	4,665	04	00	00	255	26	68.67
734_150	0.09	3.32	365,397	734000.01	736000.00	150000.00	151999.98	301.79	1691.00	13102208.29	13102580.15	362,066	3,331	00	00	00	255	25	68.67
734_152	0.15	2.62	585,103	734000.00	736000.00	152000.02	153999.99	301.70	407.77	13101765.49	13102218.03	580,825	4,278	00	00	00	255	26	67.66
734_154	0.08	3.65	300,613	734000.02	736000.00	154000.00	156000.00	303.12	462.97	13101305.90	13101773.53	300,086	525	02	00	00	255	25	66.65
734_156	0.15	2.61	587,808	734000.00	736000.00	156000.00	158000.00	303.33	402.47	13101305.90	13101773.70	586,513	1,295	00	00	00	255	23	65.66
734_158	0.11	2.99	454,492	734000.00	736000.00	158000.00	160000.00	305.21	403.65	13100809.69	13101315.32	447,660	6,830	02	00	00	255	27	65.64
734_160	0.06	4.27	222,041	734000.00	735999.99	160000.01	162000.00	314.15	415.85	13100809.94	13100817.51	219,385	2,655	01	00	00	255	30	64
734_162	0.12	2.91	481,735	734000.00	736000.00	162000.02	164000.00	311.05	418.10	13100279.95	13100817.78	473,039	8,691	05	00	00	255	26	64.63
734_164	0.10	3.13	416,781	734000.02	735999.99	164000.01	166000.00	311.44	438.90	13099735.56	13100289.05	409,225	7,552	04	00	00	255	28	63.62
734_166	0.11	3.05	437,586	734000.00	736000.00	166000.00	168000.00	316.54	483.17	13099735.66	13100289.17	430,955	6,630	01	00	00	255	28	63.62
734_168	0.14	2.65	576,937	734000.02	736000.00	168000.01	170000.00	336.49	491.08	13099220.19	13099743.85	568,990	7,946	01	00	00	255	28	62.61
734_170	0.07	3.69	296,914	734000.02	736000.00	170000.00	172000.00	351.58	502.49	13099220.57	13099229.37	293,809	3,102	03	00	00	255	31	61
734_172	0.13	2.78	525,974	734000.00	736000.00	172000.02	173999.99	361.02	508.81	13098652.52	13099229.64	517,065	8,903	06	00	00	255	27	60.61
734_174	0.14	2.65	575,957	734000.00	735999.99	174000.00	176000.00	369.19	530.92	13098185.60	13098661.06	569,643	6,312	02	00	00	255	29	60.59
734_176	0.08	3.59	314,834	734000.00	736000.00	176000.00	177999.99	378.82	542.18	13098185.79	13098194.70	309,759	5,073	02	00	00	255	29	59
734_178	0.15	2.55	634,912	734000.00	736000.00	178000.00	180000.00	387.25	546.83	13097612.72	13098195.17	617,130	17,763	19	00	00	255	27	59.58
734_180	0.10	3.24	395,666	734000.01	735999.99	180000.01	182000.00	369.11	545.68	13097123.97	13097621.18	381,718	13,933	15	00	00	220	29	58.57
734_182	0.13	2.79	534,203	734000.00	736000.00	182000.00	183999.98	371.30	549.28	13097123.99	13097621.28	514,519	19,656	28	00	00	179	28	57.58
734_184	0.16	2.52	641,669	734000.01	736000.00	184000.02	186000.00	359.34	526.28	12621199.84	13097133.59	627,738	13,917	14	00	00	73	34	57.39
734_186	0.07	3.87	267,284	734000.00	735999.98	186000.00	188000.00	336.04	449.22	12621200.03	12621207.73	266,960	323	01	00	00	111	36	39
734_188	0.16	2.54	620,390	734000.01	735999.99	188000.00	190000.00	335.47	403.66	12620721.01	12621207.95	620,317	73	00	00	00	59	28	39.38
734_190	0.13	2.83	504,294	734000.01	736000.00	190000.00	192000.00	336.16	452.77	12618959.39	12620729.79	499,176	5,115	03	00	00	86	24	38.37
734_192	0.09	3.29	370,786	734000.01	736000.00	192000.00	193999.98	336.56	439.74	12618959.46	12620729.82	370,118	665	03	00	00	68	29	37.38
734_194	0.15	2.56	612,153	734000.00	736000.00	194000.02	196000.00	340.60	392.32	12618498.19	12618967.31	612,148	05	00	00	04	56	33	37.36
734_196	0.08	3.51	328,266	734000.00	736000.00	196000.00	198000.00	358.89	477.66	12616755.96	12618506.75	325,642	2,623	01	00	00	61	30	36.35
734_198	0.14	2.68	569,864	734000.00	735999.99	198000.00	200000.00	370.71	1300.71	12616755.96	12618506.90	557,093	12,766	05	00	00	255	30	35.36
734_200	0.15	2.59	605,310	734000.00	736000.00	200000.00	202000.00	348.34	520.25	12616303.50	12616764.05	596,593	8,714	03	00	00	59	31	35.34
734_202	0.07	3.68	295,411	734000.00	735999.97	202000.00	204000.00	339.27	448.47	12616303.65	12616311.91	295,164	247	00	00	00	65	30	34
734_204	0.15	2.56	612,732	734000.00	736000.00	204000.00	206000.00	334.63	436.84	12614607.78	12616312.16	612,551	181	00	00	00	62	34	34.33
734_206	0.11	3.09	423,101	734000.00	736000.00	206000.01	208000.00	332.27	507.45	12614119.70	12614615.33	418,874	4,227	00	00	00	78	29	33.32

0.0 Report on LAS Statistics (By Tile) - continued

TNAME	Point Density	Average GSD	Total Points	X Min	X Max	Y Min	Y Max	Z Min	Z MAX	GPS Min	GPS Max	1st Returns	2nd Returns	3rd Returns	Other Returns	Min Int	Max Int	Mean Int	Flightlines
734_208	0.11	3.09	424,528	734000.01	735999.99	208000.01	210000.00	332.15	469.18	12614119.77	12614615.38	419,500	5,026	02	00	00	61	25	33.32
734_210	0.16	2.54	621,333	734000.00	736000.00	210000.00	212000.00	331.64	424.72	12612427.22	12614128.62	619,880	1,453	00	00	00	255	32	32.31
734_212	0.06	4.04	247,079	734000.00	735999.98	212000.01	213999.99	331.96	452.56	12612427.38	12612434.52	244,934	2,144	01	00	00	101	24	31
734_214	0.15	2.62	588,537	734000.00	736000.00	214000.02	216000.00	333.33	450.98	12611997.50	12612434.64	582,762	5,773	02	00	00	105	22	30.31
734_216	0.16	2.54	622,646	734000.00	736000.00	216000.00	218000.00	322.75	429.99	12610394.03	12612006.50	619,021	3,624	01	00	00	255	29	30.29
734_218	0.04	4.87	170,442	734000.02	736000.00	218000.00	220000.00	322.62	417.60	12610394.22	12612006.30	169,016	1,425	01	00	00	255	23	30.29
734_220	0.10	3.17	406,251	734000.00	735999.97	220000.00	222000.00	321.87	432.08	12609966.66	12610402.14	397,651	8,597	03	00	00	118	18	29.28
734_222	0.10	3.18	398,927	734000.00	736000.00	222000.00	224000.00	321.91	650.24	12608374.32	12609975.71	394,618	4,307	02	00	00	255	30	28.27
734_224	0.12	2.87	487,928	734000.00	736000.00	224000.00	225999.98	330.20	425.49	12608374.35	12609975.81	485,173	2,753	02	00	00	255	33	28.27
734_226	0.14	2.66	566,519	734000.00	735999.99	226000.01	227999.99	330.22	381.21	12326196.46	12608381.08	566,507	12	00	00	00	255	28	27.26
734_228	0.07	3.74	289,969	734000.00	735999.98	228000.02	230000.00	336.02	499.19	12326195.63	12326204.04	285,801	4,165	03	00	00	59	28	26
734_230	0.15	2.60	614,124	734000.01	736000.00	230000.01	232000.00	348.19	520.27	12324717.27	12326203.18	593,702	20,388	34	00	00	61	30	26.25
734_232	0.12	2.86	504,896	734000.00	736000.00	232000.00	234000.00	349.65	552.55	12324373.27	12324724.45	490,646	14,239	11	00	00	75	28	25.24
734_234	0.09	3.33	373,605	734000.01	736000.00	234000.00	236000.00	358.34	553.17	12324372.69	12324723.79	361,131	12,469	05	00	00	61	25	24.25
734_236	0.15	2.55	641,819	734000.00	736000.00	236000.00	237999.99	383.39	579.87	12322931.56	12324380.22	613,634	28,161	24	00	00	69	27	24.23
734_238	0.07	3.87	271,634	734000.01	736000.00	238000.00	240000.00	413.66	552.54	12322931.15	12322938.99	267,203	4,427	04	00	00	255	34	23
734_240	0.12	2.91	482,458	734000.01	736000.00	240000.00	241999.99	403.28	541.44	12322515.82	12322938.61	472,484	9,954	20	00	00	255	34	23.22
734_242	0.16	2.54	632,396	734000.00	736000.00	242000.00	244000.00	369.86	533.42	12321145.44	12322523.49	622,141	10,238	17	00	00	255	36	22.21
734_244	0.07	3.76	286,335	734000.00	736000.00	244000.00	245999.99	372.01	485.81	12321144.98	12321153.21	283,582	2,743	10	00	00	255	37	21
736_146	0.11	3.04	441,386	736000.03	737999.99	146000.02	148000.00	300.04	402.42	13102578.97	13102950.65	434,064	7,321	01	00	00	255	27	68.69
736_148	0.10	3.19	395,631	736000.00	738000.00	148000.00	150000.00	301.85	404.27	13102200.05	13102587.33	392,523	3,108	00	00	00	255	23	68.67
736_150	0.09	3.41	344,133	736000.00	738000.00	150000.00	152000.00	302.04	391.16	13102200.19	13102587.36	343,252	881	00	00	00	255	25	68.67
736_152	0.15	2.63	583,515	736000.01	738000.00	152000.00	153999.99	306.18	512.31	13101772.58	13102209.59	580,402	3,113	00	00	00	255	24	67.66
736_154	0.07	3.69	294,921	736000.00	738000.00	154000.01	156000.00	307.18	396.25	13101297.95	13101780.73	293,609	1,311	01	00	00	255	25	66.65
736_156	0.14	2.69	552,875	736000.00	738000.00	156000.00	157999.99	307.45	399.36	13101297.95	13101780.89	551,123	1,747	05	00	00	255	26	66.65
736_158	0.16	2.51	635,512	736000.00	738000.00	158000.01	160000.00	313.72	363.28	13100816.77	13101307.15	635,251	261	00	00	00	144	29	65.64
736_160	0.07	3.89	264,652	736000.00	737999.99	160000.00	161999.98	311.93	318.88	13100816.99	13100824.52	264,652	00	00	00	04	255	28	64
736_162	0.16	2.54	618,629	736000.01	738000.00	162000.01	164000.00	309.25	416.69	13100271.87	13100824.79	618,546	83	00	00	00	255	19	64.63
736_164	0.12	2.90	476,465	736000.01	737999.99	164000.00	166000.00	310.94	409.23	13099742.80	13100281.22	475,036	1,429	00	00	00	255	25	63.62
736_166	0.11	3.01	442,953	736000.00	738000.00	166000.00	167999.98	314.52	401.87	13099742.89	13100281.34	442,361	592	00	00	00	255	28	63.62
736_168	0.16	2.54	621,070	736000.00	738000.00	168000.02	169999.99	324.17	448.45	13099212.02	13099751.01	620,442	628	00	00	00	255	29	62.61
736_170	0.08	3.63	305,427	736000.01	737999.99	170000.02	171999.99	334.44	459.32	13099221.41	13099221.27	304,206	1,221	00	00	00	255	33	61
736_172	0.15	2.55	617,583	736000.01	738000.00	172000.01	173999.99	346.91	473.58	13098659.86	13099221.56	613,590	3,992	01	00	00	106	34	60.61

0.0 Report on LAS Statistics (By Tile) - continued

TNAME	Point Density	Average GSD	Total Points	X Min	X Max	Y Min	Y Max	Z Min	Z MAX	GPS Min	GPS Max	1st Returns	2nd Returns	3rd Returns	Other Returns	Min Int	Max Int	Mean Int	Flightlines
736_174	0.12	2.91	480,427	736000.00	738000.00	174000.01	176000.00	351.06	530.60	13098177.47	13098668.37	471,818	8,609	00	00	00	71	25	60.59
736_176	0.07	3.78	284,060	736000.01	738000.00	176000.00	178000.00	365.53	525.00	13098177.67	13098186.53	279,456	4,603	01	00	00	72	27	59
736_178	0.16	2.54	637,643	736000.00	737999.99	178000.00	179999.98	384.67	536.76	13097620.15	13098187.02	618,240	19,391	12	00	00	254	30	59.58
736_180	0.09	3.30	375,742	736000.00	738000.00	180000.01	182000.00	393.94	537.69	13097115.84	13097628.07	366,451	9,274	17	00	00	255	34	58.57
736_182	0.12	2.88	491,876	736000.01	738000.00	182000.00	184000.00	362.71	537.56	13097115.89	13097628.17	482,383	9,477	16	00	00	255	38	57.58
736_184	0.17	2.45	667,311	736000.00	738000.00	184000.02	185999.99	347.90	628.55	12621207.00	13097125.34	665,642	1,667	02	00	00	80	41	57.39
736_186	0.07	3.80	277,495	736000.01	738000.00	186000.01	188000.00	338.34	433.32	12621207.24	12621215.19	276,991	504	00	00	00	255	27	39
736_188	0.16	2.53	626,339	736000.00	738000.00	188000.01	190000.00	343.51	447.08	12620713.21	12621215.38	625,353	984	02	00	00	77	27	39.38
736_190	0.13	2.76	525,168	736000.00	738000.00	190000.01	192000.00	345.43	2037.53	12618966.33	12620722.09	523,814	1,353	01	00	00	85	33	38.37
736_192	0.09	3.31	366,576	736000.00	738000.00	192000.00	193999.99	346.34	447.80	12618966.45	12620722.14	366,216	360	00	00	00	72	33	37.38
736_194	0.15	2.58	603,913	736000.00	738000.00	194000.01	196000.00	343.73	2067.98	12618490.52	12618974.57	600,789	3,124	00	00	00	198	25	37.36
736_196	0.08	3.47	334,005	736000.00	738000.00	196000.00	198000.00	345.64	475.78	12616763.29	12618499.05	332,856	1,149	00	00	00	200	27	36.35
736_198	0.13	2.73	540,391	736000.01	738000.00	198000.00	199999.97	355.55	2135.07	12616763.32	12618499.22	537,763	2,627	01	00	00	156	34	36.35
736_200	0.14	2.65	578,238	736000.00	738000.00	200000.01	202000.00	362.55	533.27	12616295.77	12616771.08	570,353	7,876	09	00	00	255	27	35.34
736_202	0.07	3.71	293,201	736000.01	738000.00	202000.00	204000.00	351.66	519.64	12616295.94	12616304.08	290,863	2,335	03	00	00	82	33	34
736_204	0.15	2.57	610,019	736000.00	738000.00	204000.00	206000.00	340.77	504.48	12614614.77	12616304.31	608,033	1,986	00	00	00	84	34	34.33
736_206	0.11	3.07	431,466	736000.00	738000.00	206000.00	207999.99	354.81	527.35	12614111.67	12614622.32	425,735	5,727	04	00	00	57	28	33.32
736_208	0.11	3.02	445,821	736000.00	738000.00	208000.00	210000.00	332.22	522.25	12614111.73	12614622.37	439,144	6,659	18	00	00	94	26	33.32
736_210	0.16	2.51	633,398	736000.00	738000.00	210000.00	211999.99	334.01	422.34	12612433.98	12614120.58	633,020	377	01	00	00	55	31	32.31
736_212	0.07	3.86	269,581	736000.01	738000.00	212000.01	213999.99	332.49	429.77	12612434.17	12612441.58	269,151	430	00	00	00	54	26	31
736_214	0.16	2.51	635,485	736000.00	738000.00	214000.00	216000.00	332.42	430.40	12611989.20	12612441.67	634,576	909	00	00	00	101	28	30.31
736_216	0.15	2.59	595,747	736000.00	738000.00	216000.00	217999.99	333.72	420.59	12610401.44	12611998.35	595,388	359	00	00	00	140	28	30.29
736_218	0.06	3.96	255,463	736000.00	738000.00	218000.01	219999.98	262.63	406.84	12610401.61	12610408.98	255,208	255	00	00	00	83	30	29
736_220	0.14	2.65	576,912	736000.01	737999.99	220000.01	222000.00	322.77	431.51	12609957.97	12610409.20	570,706	6,204	02	00	00	255	22	29.28
736_222	0.09	3.39	352,360	736000.00	738000.00	222000.00	224000.00	322.36	434.73	12608380.89	12609967.02	347,414	4,942	04	00	00	255	25	28.27
736_224	0.11	2.97	460,864	736000.00	738000.00	224000.00	226000.00	328.40	431.38	12608380.89	12609967.09	454,592	6,263	09	00	00	255	29	27.28
736_226	0.14	2.72	543,255	736000.00	737999.99	226000.00	227999.99	328.46	430.38	12326189.28	12608387.57	540,131	3,124	00	00	00	105	25	27.26
736_228	0.07	3.84	273,000	736000.00	738000.00	228000.00	230000.00	332.95	817.86	12326188.44	12326196.44	271,972	1,025	03	00	00	66	29	26
736_230	0.14	2.71	560,912	736000.00	738000.00	230000.01	232000.00	296.03	625.70	12324724.47	12326195.61	544,812	16,072	28	00	00	62	26	26.25
736_232	0.12	2.91	490,144	736000.00	738000.00	232000.01	234000.00	369.94	567.48	12324366.16	12324731.48	472,354	17,768	22	00	00	64	27	25.24
736_234	0.09	3.42	354,962	736000.00	737999.98	234000.00	235999.99	361.39	549.89	12324365.59	12324730.81	342,692	12,265	05	00	00	67	27	25.24
736_236	0.15	2.62	598,743	736000.01	738000.00	236000.02	237999.99	370.34	559.27	12322939.01	12324372.66	583,276	15,463	04	00	00	255	31	24.23
736_238	0.06	3.96	260,912	736000.00	738000.00	238000.02	240000.00	360.84	519.88	12322938.63	12322946.03	255,575	5,332	05	00	00	66	32	23

0.0 Report on LAS Statistics (By Tile) - continued

TNAME	Point Density	Average GSD	Total Points	X Min	X Max	Y Min	Y Max	Z Min	Z MAX	GPS Min	GPS Max	1st Returns	2nd Returns	3rd Returns	Other Returns	Min Int	Max Int	Mean Int	Flightlines
736_240	0.13	2.75	538,892	736000.01	738000.00	240000.01	241999.99	366.48	525.62	12322507.60	12322945.65	528,666	10,219	07	00	00	61	33	23.22
736_242	0.16	2.48	653,993	736000.00	738000.00	242000.00	244000.00	369.74	501.31	12321153.23	12322515.81	651,482	2,508	03	00	00	211	41	22.21
736_244	0.07	3.75	287,354	736000.00	738000.00	244000.01	246000.00	361.24	484.97	12321152.65	12321160.77	284,233	3,113	08	00	00	255	36	21
738_146	0.05	4.38	213,359	738000.00	739986.78	146000.00	147999.99	298.85	417.36	13102586.16	13102942.46	208,843	4,513	03	00	00	255	20	69.68
738_148	0.11	3.01	447,763	738000.00	740000.00	148000.01	150000.00	268.18	419.99	13102192.19	13102594.57	441,767	5,996	00	00	00	255	25	68.67
738_150	0.09	3.29	373,705	738000.00	740000.00	150000.00	152000.00	303.32	418.74	13102192.32	13102594.59	370,179	3,523	03	00	00	153	25	67.68
738_152	0.15	2.59	603,841	738000.00	740000.00	152000.00	153999.97	306.96	414.34	13101779.76	13102201.39	596,301	7,539	01	00	00	255	26	67.66
738_154	0.07	3.72	290,222	738000.00	739999.99	154000.00	156000.00	315.23	414.48	13101289.80	13101787.95	289,562	659	01	00	00	255	29	66.65
738_156	0.15	2.56	611,142	738000.00	739999.99	156000.00	158000.00	314.05	409.88	13101289.80	13101788.10	610,506	634	02	00	00	255	25	65.66
738_158	0.16	2.51	637,469	738000.00	740000.00	158000.00	160000.00	315.04	366.85	13100823.81	13101299.10	637,396	73	00	00	04	54	22	65.64
738_160	0.07	3.87	267,033	738000.01	740000.00	160000.01	162000.00	310.83	361.82	13100824.03	13100831.67	267,025	08	00	00	04	255	23	64
738_162	0.16	2.53	625,344	738000.00	740000.00	162000.00	164000.00	307.30	364.21	13100263.70	13100832.00	625,300	44	00	00	00	62	19	64.63
738_164	0.12	2.90	477,424	738000.00	740000.00	164000.00	166000.00	310.11	393.18	13099749.98	13100273.17	477,188	236	00	00	00	255	29	63.62
738_166	0.11	3.01	440,431	738000.01	739999.99	166000.00	167999.99	313.15	414.42	13099750.08	13100273.29	440,199	232	00	00	00	116	31	62.63
738_168	0.15	2.55	614,580	738000.00	740000.00	168000.00	170000.00	317.71	921.33	13099203.85	13099758.17	613,931	649	00	00	00	255	27	62.61
738_170	0.08	3.62	306,502	738000.01	740000.00	170000.00	172000.00	328.15	422.12	13099204.26	13099213.17	305,740	762	00	00	00	255	31	61
738_172	0.15	2.56	611,493	738000.00	740000.00	172000.00	173999.99	334.97	471.41	13098667.22	13099213.44	609,729	1,764	00	00	00	255	30	60.61
738_174	0.14	2.68	566,387	738000.00	740000.00	174000.01	176000.00	348.96	917.41	13098169.50	13098675.48	558,535	7,850	02	00	00	255	25	60.59
738_176	0.07	3.72	293,876	738000.00	739999.99	176000.00	177999.99	359.13	512.60	13098169.69	13098178.38	289,703	4,172	01	00	00	255	28	59
738_178	0.14	2.63	592,114	738000.01	740000.00	178000.01	180000.00	369.14	557.15	13097627.26	13098178.85	576,463	15,644	07	00	00	74	26	59.58
738_180	0.09	3.42	352,047	738000.00	739999.99	180000.00	182000.00	390.02	523.64	13097107.89	13097634.56	343,074	8,967	06	00	00	255	32	58.57
738_182	0.12	2.87	494,702	738000.00	740000.00	182000.00	183999.98	371.82	524.17	13097107.92	13097634.69	487,457	7,231	14	00	00	255	38	57.58
738_184	0.16	2.53	627,493	738000.00	740000.00	184000.02	186000.00	352.06	465.77	12621214.53	13097116.97	625,901	1,590	02	00	00	208	41	57.39
738_186	0.07	3.90	263,114	738000.01	739999.99	186000.00	188000.00	342.19	441.81	12621214.75	12621222.29	262,571	543	00	00	00	255	28	39
738_188	0.15	2.60	592,249	738000.00	740000.00	188000.01	190000.00	353.75	489.18	12620705.85	12621222.49	590,850	1,399	00	00	00	61	30	39.38
738_190	0.12	2.85	500,318	738000.00	739999.99	190000.02	191999.99	356.39	1133.88	12618973.59	12620714.16	492,993	7,323	02	00	00	100	31	38.37
738_192	0.09	3.34	360,025	738000.00	739999.99	192000.00	193999.98	361.08	501.62	12618973.71	12620714.19	358,663	1,360	02	00	00	98	35	37.38
738_194	0.15	2.59	598,060	738000.00	740000.00	194000.01	195999.99	357.01	501.84	12618483.01	12618981.73	595,640	2,420	00	00	00	60	29	37.36
738_196	0.09	3.44	338,993	738000.00	740000.00	196000.01	198000.00	356.54	475.79	12616770.38	12618491.47	338,358	635	00	00	00	77	28	36.35
738_198	0.14	2.71	547,881	738000.00	740000.00	198000.00	199999.99	355.41	491.21	12616770.38	12618491.64	544,662	3,218	01	00	00	85	31	35.36
738_200	0.15	2.63	584,480	738000.00	740000.00	200000.01	202000.00	371.30	511.69	12616287.97	12616778.15	579,848	4,632	00	00	00	105	30	35.34
738_202	0.07	3.72	295,101	738000.00	740000.00	202000.00	203999.99	382.34	526.41	12616288.12	12616296.33	289,854	5,243	04	00	00	255	31	34
738_204	0.15	2.58	609,238	738000.00	740000.00	204000.01	205999.99	346.29	532.69	12614621.74	12616296.53	600,058	9,173	07	00	00	59	29	34.33

0.0 Report on LAS Statistics (By Tile) - continued

TNAME	Point Density	Average GSD	Total Points	X Min	X Max	Y Min	Y Max	Z Min	Z MAX	GPS Min	GPS Max	1st Returns	2nd Returns	3rd Returns	Other Returns	Min Int	Max Int	Mean Int	Flightlines
738_206	0.11	3.03	434,996	738000.02	740000.00	206000.00	208000.00	340.70	431.52	12614103.65	12614629.53	434,670	325	01	00	00	107	25	33.32
738_208	0.11	2.97	455,239	738000.00	739999.99	208000.00	210000.00	333.92	444.12	12614103.70	12614629.58	454,163	1,076	00	00	00	61	23	33.32
738_210	0.15	2.58	602,591	738000.00	740000.00	210000.00	212000.00	334.09	400.79	12612441.17	12614112.55	601,942	648	01	00	00	58	28	32.31
738_212	0.06	4.11	237,818	738000.00	739999.98	212000.00	214000.00	337.93	440.08	12612441.31	12612448.37	236,519	1,299	00	00	00	90	29	31
738_214	0.15	2.63	585,624	738000.00	740000.00	214000.00	215999.99	333.90	465.35	12611981.35	12612448.49	578,798	6,823	03	00	00	56	29	30.31
738_216	0.13	2.74	533,967	738000.00	740000.00	216000.00	218000.00	333.78	470.11	12610408.47	12611990.01	531,428	2,538	01	00	00	93	32	30.29
738_218	0.06	3.98	252,803	738000.02	740000.00	218000.01	220000.00	333.87	422.88	12610408.62	12610415.90	252,607	196	00	00	00	100	32	29
738_220	0.15	2.57	609,279	738000.00	740000.00	220000.00	221999.99	310.51	1571.43	12609949.69	12610416.07	608,105	1,174	00	00	00	255	29	29.28
738_222	0.05	4.46	204,679	738000.00	739999.99	222000.00	223999.99	323.07	441.59	12608387.21	12609958.60	201,442	3,236	01	00	00	255	17	28.27
738_224	0.08	3.49	329,541	738000.00	739999.98	224000.00	225999.98	326.00	1332.00	12608387.21	12609958.70	327,610	1,925	06	00	00	255	28	28.27
738_226	0.14	2.66	565,860	738000.00	739999.99	226000.01	227999.99	331.25	434.53	12326181.69	12608394.41	564,125	1,734	01	00	00	255	29	27.26
738_228	0.07	3.90	264,746	738000.00	739999.99	228000.00	229999.99	332.73	448.06	12326180.74	12326189.25	263,688	1,056	02	00	00	255	26	26
738_230	0.15	2.63	597,486	738000.00	739999.99	230000.00	231999.99	296.40	514.33	12324731.49	12326188.43	580,313	17,158	15	00	00	57	24	26.25
738_232	0.12	2.89	496,327	738000.00	740000.00	232000.01	234000.00	337.67	546.24	12324358.97	12324738.55	478,416	17,906	05	00	00	63	26	25.24
738_234	0.09	3.44	354,714	738000.00	740000.00	234000.00	235999.99	363.71	531.32	12324358.37	12324737.89	338,301	16,407	06	00	00	71	25	24.25
738_236	0.15	2.62	589,162	738000.00	740000.00	236000.01	238000.00	357.79	486.64	12322946.05	12324365.58	581,319	7,840	03	00	00	70	29	24.23
738_238	0.07	3.88	268,473	738000.02	740000.00	238000.02	240000.00	350.10	483.32	12322945.66	12322953.33	265,979	2,493	01	00	00	255	32	23
738_240	0.15	2.63	585,878	738000.00	739999.99	240000.01	241999.98	367.24	529.71	12322500.01	12322952.98	578,924	6,951	03	00	00	255	34	23.22
738_242	0.15	2.59	600,310	738000.00	740000.00	242000.01	243999.99	361.89	522.42	12321160.79	12322507.59	594,317	5,985	08	00	00	255	38	22.21
738_244	0.07	3.84	274,085	738000.00	740000.00	244000.00	246000.00	364.62	535.59	12321160.35	12321168.02	271,090	2,986	09	00	00	255	38	21
740_148	0.03	5.84	119,550	740000.01	742000.00	148000.01	150000.00	232.62	418.15	13102184.29	13102601.20	117,453	2,096	01	00	00	255	45	68.67
740_150	0.07	3.88	270,675	740000.00	742000.00	150000.00	152000.00	299.93	417.03	13102184.41	13102597.87	266,138	4,537	00	00	00	255	28	67.68
740_152	0.16	2.53	629,220	740000.00	742000.00	152000.00	154000.00	286.72	500.26	13101787.02	13102193.42	624,254	4,960	06	00	00	255	31	67.66
740_154	0.07	3.70	293,232	740000.00	742000.00	154000.02	156000.00	311.96	395.87	13101281.48	13101795.11	291,578	1,649	05	00	00	255	25	66.65
740_156	0.16	2.54	619,553	740000.01	741999.99	156000.00	157999.99	312.67	332.23	13101281.50	13101795.26	619,552	01	00	00	04	227	20	65.66
740_158	0.16	2.48	651,828	740000.00	742000.00	158000.01	160000.00	313.91	319.52	13100830.77	13101291.10	651,828	00	00	00	04	70	25	65.64
740_160	0.07	3.86	268,484	740000.01	742000.00	160000.00	162000.00	305.10	331.92	13100831.04	13100838.76	268,483	01	00	00	04	255	20	64
740_162	0.16	2.53	623,930	740000.00	742000.00	162000.00	163999.99	305.76	316.76	13100255.53	13100839.06	623,930	00	00	00	04	65	18	64.63
740_164	0.11	2.97	455,117	740000.00	742000.00	164000.00	166000.00	313.80	321.85	13099756.99	13100265.05	455,117	00	00	00	04	255	26	63.62
740_166	0.11	3.00	444,984	740000.01	742000.00	166000.00	168000.00	317.30	375.49	13099757.10	13100265.17	444,981	03	00	00	07	50	32	62.63
740_168	0.16	2.54	620,512	740000.00	742000.00	168000.03	169999.99	320.40	430.49	13099195.60	13099765.35	619,208	1,304	00	00	00	104	29	62.61
740_170	0.08	3.58	312,151	740000.01	742000.00	170000.00	172000.00	336.84	427.21	13099195.99	13099205.00	311,842	309	00	00	00	255	31	61
740_172	0.16	2.53	624,947	740000.00	742000.00	172000.00	174000.00	334.55	448.44	13098674.38	13099205.27	623,699	1,248	00	00	00	153	30	60.61

0.0 Report on LAS Statistics (By Tile) - continued

TNAME	Point Density	Average GSD	Total Points	X Min	X Max	Y Min	Y Max	Z Min	Z MAX	GPS Min	GPS Max	1st Returns	2nd Returns	3rd Returns	Other Returns	Min Int	Max Int	Mean Int	Flightlines
740_174	0.15	2.60	593,140	740000.00	742000.00	174000.00	176000.00	342.42	465.02	13098161.57	13098682.83	591,605	1,535	00	00	00	117	26	60.59
740_176	0.08	3.64	304,959	740000.01	741999.98	176000.00	178000.00	361.10	550.74	13098161.79	13098170.41	302,251	2,708	00	00	00	255	33	59
740_178	0.16	2.48	668,568	740000.00	742000.00	178000.00	180000.00	371.99	526.96	13097633.59	13098170.85	652,171	16,391	06	00	00	255	29	59.58
740_180	0.10	3.15	414,178	740000.01	741999.99	180000.00	182000.00	378.39	529.69	13097099.89	13097642.71	403,583	10,582	13	00	00	81	31	58.57
740_182	0.13	2.73	546,764	740000.00	742000.00	182000.00	184000.00	378.26	537.79	13097099.92	13097642.83	536,809	9,938	17	00	00	255	36	58.57
740_184	0.16	2.52	636,200	740000.00	742000.00	184000.00	185999.99	353.38	493.21	12621221.64	13097109.09	631,451	4,741	08	00	00	76	38	57.39
740_186	0.07	3.92	262,760	740000.00	742000.00	186000.00	187999.99	348.41	473.14	12621221.86	12621229.33	260,940	1,818	02	00	00	255	27	39
740_188	0.14	2.64	584,166	740000.00	742000.00	188000.00	189999.98	368.11	525.82	12620698.44	12621229.53	574,481	9,678	07	00	00	255	31	39.38
740_190	0.12	2.88	495,002	740000.01	742000.00	190000.01	192000.00	373.39	526.93	12618980.75	12620706.75	482,039	12,955	08	00	00	85	28	38.37
740_192	0.09	3.37	360,141	740000.01	741999.99	192000.00	194000.00	370.86	528.45	12618980.85	12620706.80	352,902	7,239	00	00	00	149	26	38.37
740_194	0.15	2.59	604,231	740000.01	742000.00	194000.01	195999.99	373.26	517.90	12618475.06	12618988.84	596,590	7,640	01	00	00	255	26	37.36
740_196	0.09	3.42	345,346	740000.00	742000.00	196000.01	198000.00	367.24	1598.19	12616777.44	12618483.82	342,785	2,561	00	00	00	204	29	36.35
740_198	0.14	2.69	563,744	740000.00	742000.00	198000.00	200000.00	370.21	849.53	12616777.46	12618483.99	551,348	12,391	05	00	00	79	26	35.36
740_200	0.14	2.65	583,135	740000.00	742000.00	200000.00	202000.00	380.66	519.45	12616280.07	12616785.23	568,476	14,654	05	00	00	90	27	35.34
740_202	0.07	3.72	296,336	740000.00	742000.00	202000.00	204000.00	369.02	537.39	12616280.21	12616288.48	288,994	7,331	11	00	00	255	27	34
740_204	0.15	2.56	620,649	740000.00	742000.00	204000.00	205999.99	348.59	1002.90	12614628.80	12616288.70	609,508	11,139	02	00	00	123	28	34.33
740_206	0.11	3.04	432,434	740000.00	742000.00	206000.02	208000.00	340.31	428.16	12614095.67	12614636.57	431,679	754	01	00	00	74	22	33.32
740_208	0.11	3.01	442,344	740000.01	741999.99	208000.00	209999.98	334.10	1146.59	12614095.70	12614636.69	440,734	1,610	00	00	00	86	18	33.32
740_210	0.11	3.03	440,725	740000.00	742000.00	210000.00	212000.00	334.39	441.86	12612447.93	12614104.55	436,302	4,420	03	00	00	56	18	32.31
740_212	0.06	4.01	256,296	740000.00	742000.00	212000.00	214000.00	335.91	451.27	12612448.08	12612455.45	248,398	7,894	04	00	00	61	23	31
740_214	0.15	2.55	621,957	740000.00	742000.00	214000.01	216000.00	339.53	463.07	12611973.08	12612455.58	617,773	4,183	01	00	00	58	34	30.31
740_216	0.16	2.54	622,082	740000.00	742000.00	216000.01	218000.00	342.53	441.65	12610415.46	12611981.93	621,442	640	00	00	00	255	38	30.29
740_218	0.07	3.92	261,375	740000.04	742000.00	218000.00	220000.00	333.89	449.84	12610415.58	12611980.77	260,748	626	01	00	00	74	34	29.30
740_220	0.15	2.55	617,286	740000.00	742000.00	220000.00	222000.00	330.76	426.15	12609941.50	12610422.98	616,950	336	00	00	00	255	32	29.28
740_222	0.08	3.54	322,998	740000.02	742000.00	222000.01	224000.00	323.58	442.35	12608394.22	12609950.25	319,377	3,621	00	00	00	255	24	28.27
740_224	0.05	4.51	197,622	740000.02	741999.99	224000.00	225999.96	325.91	426.20	12608394.22	12609950.33	196,332	1,290	00	00	00	255	17	28.27
740_226	0.15	2.59	597,948	740000.01	742000.00	226000.03	227999.99	326.15	426.77	12326173.97	12608401.45	595,106	2,841	01	00	00	66	26	27.26
740_228	0.05	4.40	207,993	740000.02	742000.00	228000.00	229999.98	333.33	412.94	12326173.07	12326181.67	206,262	1,731	00	00	00	255	28	26
740_230	0.12	2.93	471,463	740000.00	742000.00	230000.00	232000.00	333.24	431.42	12324738.56	12326180.72	467,415	4,048	00	00	00	102	27	26.25
740_232	0.12	2.87	494,964	740000.00	742000.00	232000.06	234000.00	334.21	468.43	12324351.47	12324745.56	484,187	10,774	03	00	00	235	28	25.24
740_234	0.09	3.35	378,007	740000.00	742000.00	234000.00	235999.98	348.26	470.28	12324350.85	12324744.90	356,026	21,976	05	00	00	105	28	25.24
740_236	0.11	2.98	459,637	740000.01	742000.00	236000.01	238000.00	345.30	459.08	12322953.34	12324358.35	450,783	8,848	06	00	00	84	26	24.23
740_238	0.06	4.24	223,986	740000.01	742000.00	238000.01	240000.00	333.23	456.19	12322953.00	12322960.12	222,171	1,814	01	00	00	255	30	23

0.0 Report on LAS Statistics (By Tile) - continued

TNAME	Point Density	Average GSD	Total Points	X Min	X Max	Y Min	Y Max	Z Min	Z MAX	GPS Min	GPS Max	1st Returns	2nd Returns	3rd Returns	Other Returns	Min Int	Max Int	Mean Int	Flightlines
740_240	0.14	2.67	562,966	740000.01	742000.00	240000.00	241999.99	285.30	437.17	12322492.57	12322959.71	561,143	1,817	06	00	00	255	37	23.22
740_242	0.15	2.59	600,865	740000.00	742000.00	242000.01	243999.99	351.20	465.26	12321168.03	12322499.99	596,451	4,391	23	00	00	255	37	22.21
740_244	0.07	3.81	276,746	740000.00	742000.00	244000.00	246000.00	344.40	455.65	12321167.49	12321175.34	275,944	801	01	00	00	200	37	21
742_150	0.03	5.65	125,155	742000.03	743999.99	150021.30	152000.00	277.24	387.15	13102176.10	13102608.05	125,129	26	00	00	00	255	34	67.68
742_152	0.10	3.24	382,880	742000.00	743999.91	152000.01	153999.99	296.51	496.13	13101794.26	13102185.44	381,517	1,363	00	00	00	255	29	67.66
742_154	0.07	3.79	280,634	742000.00	743999.97	154000.02	156000.00	300.27	515.74	13101276.93	13101802.32	278,975	1,658	01	00	00	255	30	66.65
742_156	0.16	2.54	620,685	742000.00	744000.00	156000.00	158000.00	310.51	401.11	13101273.13	13101802.47	618,130	2,551	04	00	00	255	24	65.66
742_158	0.16	2.48	652,639	742000.01	744000.00	158000.00	159999.98	310.11	373.81	13100837.91	13101282.87	652,483	156	00	00	00	78	27	65.64
742_160	0.07	3.93	259,874	742000.00	743999.97	160000.01	162000.00	302.53	973.43	13100838.16	13100845.67	259,544	329	01	00	00	255	20	64
742_162	0.16	2.54	618,930	742000.00	744000.00	162000.02	163999.99	309.83	318.16	13100247.45	13100845.97	618,930	00	00	00	03	67	21	64.63
742_164	0.12	2.90	476,139	742000.00	743999.97	164000.00	166000.00	311.38	318.86	13099764.08	13100256.94	476,139	00	00	00	03	255	21	63.62
742_166	0.11	3.01	440,887	742000.00	744000.00	166000.00	168000.00	314.46	374.50	13099764.20	13100257.07	440,883	04	00	00	04	255	29	63.62
742_168	0.15	2.55	615,398	742000.00	744000.00	168000.00	170000.00	319.73	402.45	13099187.33	13099772.32	615,361	37	00	00	00	92	29	62.61
742_170	0.08	3.59	310,254	742000.00	744000.00	170000.00	172000.00	324.18	426.11	13099187.72	13099196.70	309,885	369	00	00	00	95	28	61
742_172	0.16	2.50	643,527	742000.00	744000.00	172000.00	174000.00	331.12	435.71	13098681.64	13099196.97	642,099	1,428	00	00	00	97	28	61.60
742_174	0.15	2.55	616,120	742000.00	744000.00	174000.00	176000.00	337.32	450.77	13098153.50	13098690.49	615,259	861	00	00	00	173	31	60.59
742_176	0.08	3.58	313,681	742000.02	744000.00	176000.00	178000.00	347.44	482.18	13098153.72	13098162.58	312,784	896	01	00	00	71	37	59
742_178	0.15	2.57	611,072	742000.00	744000.00	178000.00	180000.00	356.28	479.72	13097641.68	13098163.04	605,488	5,582	02	00	00	67	37	59.58
742_180	0.09	3.35	363,203	742000.02	744000.00	180000.00	182000.00	369.80	1511.37	13097091.77	13097649.77	356,909	6,289	05	00	00	255	34	58.57
742_182	0.13	2.80	520,253	742000.00	744000.00	182000.00	184000.00	384.79	530.38	13097091.79	13097649.90	511,477	8,763	13	00	00	255	37	58.57
742_184	0.15	2.57	611,429	742000.00	744000.00	184000.00	185999.99	363.21	1953.09	12621228.65	13097101.02	605,369	6,049	11	00	00	181	36	57.39
742_186	0.07	3.91	265,012	742000.00	744000.00	186000.01	187999.99	354.46	508.65	12621228.87	12621236.40	262,218	2,792	02	00	00	255	27	39
742_188	0.15	2.55	622,475	742000.01	744000.00	188000.01	190000.00	360.58	512.26	12620690.37	12621236.67	613,448	9,023	04	00	00	255	27	39.38
742_190	0.13	2.83	513,895	742000.00	744000.00	190000.01	192000.00	372.33	762.71	12618987.81	12620699.40	498,948	14,940	07	00	00	255	24	38.37
742_192	0.09	3.31	373,334	742000.01	744000.00	192000.00	193999.99	383.78	526.16	12618987.93	12620699.44	364,330	9,002	02	00	00	186	27	38.37
742_194	0.14	2.66	569,322	742000.00	744000.00	194000.00	195999.99	402.96	518.45	12618467.08	12618995.90	564,375	4,947	00	00	00	130	26	37.36
742_196	0.08	3.49	332,421	742000.00	744000.00	196000.01	198000.00	396.32	536.90	12616784.55	12618475.83	328,807	3,612	02	00	00	56	29	36.35
742_198	0.14	2.72	546,831	742000.00	744000.00	198000.00	200000.00	380.97	534.37	12616784.55	12618476.04	539,502	7,323	06	00	00	88	31	35.36
742_200	0.15	2.61	602,663	742000.00	744000.00	200000.00	201999.99	361.25	521.94	12616271.65	12616792.20	586,203	16,454	06	00	00	255	25	35.34
742_202	0.08	3.63	307,227	742000.00	744000.00	202000.02	203999.99	351.44	502.18	12616271.84	12616280.62	302,949	4,276	02	00	00	255	27	34
742_204	0.14	2.68	562,371	742000.00	744000.00	204000.01	206000.00	344.20	449.56	12614635.98	12616280.85	557,932	4,439	00	00	00	114	27	34.33
742_206	0.09	3.30	369,442	742000.00	744000.00	206000.00	208000.00	342.99	443.00	12614087.48	12614643.65	368,296	1,146	00	00	00	83	27	33.32
742_208	0.11	3.04	434,870	742000.00	743999.99	208000.01	210000.00	341.57	445.39	12614087.55	12614643.70	432,540	2,328	02	00	00	255	30	32.33

0.0 Report on LAS Statistics (By Tile) - continued

TNAME	Point Density	Average GSD	Total Points	X Min	X Max	Y Min	Y Max	Z Min	Z MAX	GPS Min	GPS Max	1st Returns	2nd Returns	3rd Returns	Other Returns	Min Int	Max Int	Mean Int	Flightlines
742_210	0.14	2.69	563,828	742000.00	743999.99	210000.00	211999.99	340.35	441.46	12612455.04	12614096.45	552,763	11,065	00	00	00	57	19	32.31
742_212	0.06	3.98	263,917	742000.01	743999.99	212000.01	214000.00	336.60	471.31	12612455.19	12612462.39	252,344	11,562	11	00	00	62	24	31
742_214	0.15	2.59	620,949	742000.00	744000.00	214000.01	216000.00	350.84	471.06	12611964.78	12612462.49	596,902	24,038	09	00	00	90	28	30.31
742_216	0.16	2.49	645,056	742000.00	744000.00	216000.00	218000.00	354.14	457.33	12610422.45	12611973.98	644,611	445	00	00	00	60	36	30.29
742_218	0.07	3.85	270,367	742000.01	744000.00	218000.01	220000.00	338.43	426.25	12610422.53	12610429.91	270,050	317	00	00	00	71	31	29
742_220	0.15	2.57	608,773	742000.00	743999.99	220000.00	221999.99	328.92	548.25	12609933.15	12610430.09	606,793	1,979	01	00	00	255	30	29.28
742_222	0.07	3.71	297,337	742000.00	743999.98	222000.00	224000.00	326.24	443.86	12608401.21	12609941.98	291,303	6,034	00	00	00	255	22	28.27
742_224	0.07	3.67	303,065	742000.02	744000.00	224000.00	225999.94	325.92	848.02	12608401.21	12609942.05	296,352	6,710	03	00	00	68	15	27.28
742_226	0.13	2.78	524,855	742000.00	744000.00	226000.00	227999.99	325.88	425.56	12326166.43	12608408.46	519,028	5,824	03	00	00	55	26	27.26
742_228	0.06	3.96	256,992	742000.00	744000.00	228000.01	230000.00	330.93	426.77	12326165.58	12326173.96	254,608	2,380	04	00	00	255	30	26
742_230	0.11	3.04	432,821	742000.00	744000.00	230000.00	232000.00	334.09	398.13	12324745.59	12326173.02	432,778	43	00	00	00	56	30	26.25
742_232	0.12	2.85	500,989	742000.00	744000.00	232000.00	234000.00	334.38	432.47	12324343.91	12324752.76	494,176	6,813	00	00	00	73	28	25.24
742_234	0.09	3.32	378,589	742000.01	743999.99	234000.00	235999.98	337.37	456.75	12324343.31	12324752.04	362,862	15,726	01	00	00	196	27	25.24
742_236	0.10	3.12	416,050	742000.00	743999.99	236000.00	238000.00	336.01	442.48	12322960.13	12324350.82	409,889	6,159	02	00	00	255	25	24.23
742_238	0.07	3.91	264,891	742000.00	744000.00	238000.00	239999.99	336.94	478.11	12322959.72	12322967.21	261,637	3,248	06	00	00	249	27	23
742_240	0.15	2.62	586,872	742000.01	743999.99	240000.02	242000.00	337.97	448.17	12322484.77	12322966.85	581,385	5,484	03	00	00	255	27	23.22
742_242	0.16	2.48	655,265	742000.00	744000.00	242000.00	243999.99	342.14	448.90	12321175.35	12322492.56	652,388	2,875	02	00	00	59	28	22.21
742_244	0.07	3.68	296,005	742000.00	743999.99	244000.00	246000.00	343.05	455.29	12321174.75	12321183.24	295,117	888	00	00	00	72	28	21
744_152	0.00	15.23	17,243	744000.08	745999.94	152000.00	153999.94	299.91	328.21	13101801.56	13102176.93	17,243	00	00	00	04	255	12	67.66
744_154	0.05	4.69	182,581	744000.00	745999.99	154000.03	156000.00	299.94	477.15	13101266.49	13101809.40	182,182	398	01	00	00	255	28	66.65
744_156	0.13	2.74	539,053	744000.00	746000.00	156000.01	158000.00	300.56	408.65	13101265.75	13101809.65	534,403	4,649	01	00	00	255	28	65.66
744_158	0.15	2.61	591,667	744000.00	745999.99	158000.01	160000.00	300.67	404.27	13100844.85	13101274.43	585,935	5,729	03	00	00	74	23	65.64
744_160	0.07	3.93	261,813	744000.01	746000.00	160000.01	162000.00	300.52	402.09	13100845.09	13100852.74	259,130	2,679	04	00	00	255	24	64
744_162	0.15	2.57	611,459	744000.00	745999.99	162000.01	163999.99	307.37	406.12	13100239.35	13100853.06	607,715	3,740	04	00	00	61	24	64.63
744_164	0.12	2.89	480,691	744000.00	746000.00	164000.00	166000.00	308.96	389.42	13099771.17	13100248.83	480,393	298	00	00	00	255	21	63.62
744_166	0.11	3.00	444,268	744000.00	746000.00	166000.01	168000.00	310.78	408.57	13099771.26	13100248.95	444,038	230	00	00	00	255	26	63.62
744_168	0.15	2.62	583,624	744000.00	746000.00	168000.00	170000.00	315.12	426.00	13099179.23	13099779.58	582,228	1,396	00	00	00	255	27	62.61
744_170	0.08	3.62	305,603	744000.00	745999.99	170000.00	172000.00	319.20	394.01	13099179.65	13099188.48	305,528	75	00	00	00	95	35	61
744_172	0.16	2.52	630,258	744000.00	746000.00	172000.00	174000.00	324.27	414.65	13098689.22	13099188.80	630,044	214	00	00	00	145	36	61.60
744_174	0.15	2.57	604,414	744000.00	746000.00	174000.02	175999.99	335.99	431.94	13098145.25	13098697.87	603,604	809	01	00	00	255	33	60.59
744_176	0.08	3.55	318,638	744000.00	746000.00	176000.02	178000.00	340.96	463.33	13098145.47	13098154.47	318,121	517	00	00	00	255	33	59
744_178	0.16	2.49	647,528	744000.00	746000.00	178000.00	180000.00	350.73	487.07	13097648.72	13098154.97	643,718	3,810	00	00	00	87	33	59.58
744_180	0.10	3.22	393,102	744000.00	746000.00	180000.00	182000.00	367.90	521.52	13097083.75	13097657.33	386,310	6,782	10	00	00	234	35	58.57

0.0 Report on LAS Statistics (By Tile) - continued

TNAME	Point Density	Average GSD	Total Points	X Min	X Max	Y Min	Y Max	Z Min	Z MAX	GPS Min	GPS Max	1st Returns	2nd Returns	3rd Returns	Other Returns	Min Int	Max Int	Mean Int	Flightlines
744_182	0.13	2.77	531,251	744000.00	746000.00	182000.00	184000.00	374.02	547.88	13097083.82	13097657.48	520,912	10,328	11	00	00	255	34	58.57
744_184	0.16	2.54	625,365	744000.00	746000.00	184000.00	186000.00	389.94	970.08	12621235.59	13097093.34	618,093	7,239	33	00	00	255	41	57.39
744_186	0.06	3.95	259,973	744000.01	746000.00	186000.00	188000.00	373.06	509.54	12621235.86	12621243.60	255,929	4,042	02	00	00	255	32	39
744_188	0.15	2.60	599,994	744000.00	746000.00	188000.00	189999.99	372.20	508.62	12620682.96	12621243.80	591,397	8,592	05	00	00	59	28	39.38
744_190	0.12	2.86	504,469	744000.00	746000.00	190000.00	192000.00	384.22	542.40	12618994.92	12620691.54	489,589	14,871	09	00	00	255	27	38.37
744_192	0.09	3.29	378,537	744000.00	746000.00	192000.00	194000.00	410.17	547.06	12618995.04	12620691.59	369,276	9,260	01	00	00	255	25	37.38
744_194	0.15	2.58	610,015	744000.00	746000.00	194000.02	196000.00	413.32	653.12	12618459.21	12619003.09	602,714	7,299	02	00	00	255	27	37.36
744_196	0.08	3.49	332,175	744000.00	746000.00	196000.00	198000.00	413.43	537.30	12616791.59	12618468.14	328,685	3,487	03	00	00	255	32	36.35
744_198	0.13	2.78	528,625	744000.00	746000.00	198000.00	199999.99	390.58	707.69	12616791.59	12618468.33	517,166	11,454	05	00	00	255	28	35.36
744_200	0.15	2.59	608,510	744000.00	746000.00	200000.01	202000.00	363.91	535.22	12616263.23	12616799.26	595,762	12,743	05	00	00	255	26	35.34
744_202	0.08	3.59	316,163	744000.00	746000.00	202000.00	204000.00	355.42	524.22	12616263.40	12616272.35	310,580	5,582	01	00	00	255	28	34
744_204	0.16	2.53	644,932	744000.00	746000.00	204000.00	205999.98	356.90	526.27	12614643.02	12616272.60	626,255	18,670	07	00	00	255	25	34.33
744_206	0.11	3.02	442,642	744000.00	746000.00	206000.02	208000.00	352.14	1315.84	12614079.30	12614650.71	437,492	5,150	00	00	00	127	30	33.32
744_208	0.11	2.96	457,897	744000.01	746000.00	208000.00	209999.99	343.36	448.75	12614079.38	12614650.76	455,731	2,166	00	00	00	255	32	33.32
744_210	0.16	2.52	631,827	744000.00	746000.00	210000.00	212000.00	338.29	445.70	12612461.96	12614088.33	628,534	3,293	00	00	00	255	34	32.31
744_212	0.07	3.88	267,587	744000.02	746000.00	212000.04	213999.99	338.19	449.93	12612462.11	12612469.48	266,309	1,278	00	00	00	253	34	31
744_214	0.16	2.54	624,261	744000.00	746000.00	214000.00	216000.00	340.31	485.86	12611956.63	12612469.60	620,958	3,302	01	00	00	255	33	31.30
744_216	0.16	2.51	638,180	744000.01	746000.00	216000.00	217999.99	328.47	932.64	12610429.53	12611965.69	637,364	814	02	00	00	255	32	30.29
744_218	0.07	3.89	264,556	744000.01	745999.99	218000.01	219999.98	327.29	429.22	12610429.63	12610436.91	264,289	267	00	00	00	255	29	29
744_220	0.15	2.62	586,926	744000.01	746000.00	220000.02	222000.00	327.19	436.85	12609924.83	12610437.10	584,859	2,067	00	00	00	255	25	29.28
744_222	0.10	3.20	395,096	744000.01	746000.00	222000.00	224000.00	327.29	439.75	12608408.27	12609933.66	390,390	4,703	03	00	00	255	25	28.27
744_224	0.08	3.55	325,207	744000.00	745999.99	224000.00	226000.00	325.91	444.07	12608408.28	12609933.71	317,690	7,516	01	00	00	255	20	28.27
744_226	0.07	3.78	284,025	744000.00	745999.99	226000.02	227999.99	325.92	433.26	12326159.07	12608415.38	280,669	3,353	03	00	00	255	20	27.26
744_228	0.07	3.88	267,593	744000.00	745999.99	228000.01	230000.00	326.11	424.21	12326158.27	12326166.41	265,685	1,903	05	00	00	255	31	26
744_230	0.10	3.24	383,590	744000.01	745999.99	230000.01	231999.97	335.14	437.17	12324752.77	12326165.56	381,182	2,398	10	00	00	255	25	26.25
744_232	0.13	2.81	506,717	744000.00	746000.00	232000.00	234000.00	335.79	409.10	12324336.46	12324760.10	506,029	688	00	00	00	255	30	25.24
744_234	0.09	3.33	362,507	744000.01	745999.99	234000.00	235999.99	333.16	431.33	12324335.85	12324759.37	360,959	1,544	04	00	00	255	31	24.25
744_236	0.15	2.57	608,258	744000.00	746000.00	236000.01	238000.00	335.81	429.46	12322967.22	12324343.29	603,738	4,519	01	00	00	255	26	24.23
744_238	0.07	3.86	272,130	744000.00	746000.00	238000.00	240000.00	342.69	493.73	12322966.86	12322974.27	268,777	3,352	01	00	00	100	31	23
744_240	0.14	2.72	553,105	744000.00	746000.00	240000.00	242000.00	348.79	503.60	12322477.12	12322973.82	539,493	13,599	13	00	00	105	29	23.22
744_242	0.16	2.54	629,834	744000.00	746000.00	242000.02	244000.00	353.15	503.70	12321183.26	12322484.76	622,214	7,607	13	00	00	255	32	22.21
744_244	0.07	3.83	276,271	744000.00	745999.99	244000.00	246000.00	353.94	494.53	12321182.68	12321190.52	273,032	3,238	01	00	00	255	33	21
746_154	0.03	5.58	128,525	746000.03	747999.99	154000.01	155996.19	294.58	303.08	13101261.50	13101816.62	128,524	01	00	00	00	255	24	66.65

0.0 Report on LAS Statistics (By Tile) - continued

TNAME	Point Density	Average GSD	Total Points	X Min	X Max	Y Min	Y Max	Z Min	Z MAX	GPS Min	GPS Max	1st Returns	2nd Returns	3rd Returns	Other Returns	Min Int	Max Int	Mean Int	Flightlines
746_156	0.03	5.58	131,919	746000.00	748000.00	156007.23	157999.98	278.83	439.39	13101257.88	13101815.53	128,609	3,309	01	00	00	255	21	66.65
746_158	0.13	2.76	537,667	746000.01	747999.99	158000.01	159999.98	300.23	1063.96	13100851.88	13101267.02	525,629	12,025	13	00	00	255	18	65.64
746_160	0.06	4.14	241,325	746000.03	747999.99	160000.01	161999.99	300.35	419.18	13100852.13	13100859.78	232,939	8,385	01	00	00	255	23	64
746_162	0.11	3.06	439,665	746000.01	747999.99	162000.01	164000.00	306.51	412.77	13100231.25	13100860.07	427,984	11,677	04	00	00	91	21	64.63
746_164	0.12	2.94	465,229	746000.01	747999.99	164000.00	166000.00	308.86	407.02	13099778.35	13100240.60	462,893	2,335	01	00	00	255	20	63.62
746_166	0.11	3.06	431,522	746000.01	748000.00	166000.00	168000.00	310.03	422.38	13099778.45	13100240.70	427,686	3,835	01	00	00	255	22	63.62
746_168	0.15	2.56	609,826	746000.00	748000.00	168000.01	170000.00	315.03	430.88	13099171.18	13099786.66	609,429	397	00	00	00	61	25	62.61
746_170	0.08	3.65	302,193	746000.01	748000.00	170000.01	172000.00	315.80	422.08	13099171.57	13099180.41	300,919	1,274	00	00	00	255	29	61
746_172	0.15	2.56	614,389	746000.01	748000.00	172000.01	174000.00	326.07	428.22	13098696.55	13099180.72	610,987	3,402	00	00	00	255	25	60.61
746_174	0.15	2.60	591,284	746000.00	748000.00	174000.00	176000.00	328.07	429.49	13098137.52	13098705.08	590,774	510	00	00	00	255	29	60.59
746_176	0.08	3.64	302,352	746000.00	748000.00	176000.00	178000.00	336.81	406.31	13098137.74	13098146.27	302,227	125	00	00	00	98	34	59
746_178	0.16	2.49	645,644	746000.00	748000.00	178000.00	180000.00	339.55	445.23	13097656.08	13098146.80	643,831	1,810	03	00	00	71	38	59.58
746_180	0.10	3.15	407,946	746000.00	748000.00	180000.00	182000.00	346.38	497.37	13097075.52	13097665.03	403,093	4,851	02	00	00	64	36	58.57
746_182	0.13	2.74	539,276	746000.00	748000.00	182000.00	184000.00	361.55	510.12	13097075.57	13097665.20	532,263	6,990	23	00	00	255	40	58.57
746_184	0.15	2.62	592,373	746000.00	747999.99	184000.00	185999.98	378.03	516.34	12621242.93	13097085.27	582,836	9,513	24	00	00	255	39	57.39
746_186	0.07	3.93	262,521	746000.02	748000.00	186000.01	188000.00	394.70	525.27	12621243.14	12621250.57	259,042	3,475	04	00	00	255	33	39
746_188	0.14	2.65	580,971	746000.00	747999.99	188000.00	190000.00	371.52	511.82	12620675.63	12621250.79	571,392	9,571	08	00	00	70	29	39.38
746_190	0.12	2.89	490,861	746000.01	747999.99	190000.01	192000.00	368.04	540.74	12619002.16	12620683.87	478,750	12,106	05	00	00	255	27	38.37
746_192	0.09	3.37	361,475	746000.00	747999.99	192000.00	193999.98	372.30	534.72	12619002.28	12620683.89	352,462	9,008	05	00	00	98	24	37.38
746_194	0.15	2.60	598,258	746000.00	748000.00	194000.00	196000.00	389.58	530.80	12618451.48	12619010.20	589,896	8,360	02	00	00	62	25	37.36
746_196	0.08	3.66	299,359	746000.00	748000.00	196000.00	198000.00	415.77	546.23	12616798.38	12618460.19	298,343	1,015	01	00	00	255	37	36.35
746_198	0.14	2.69	563,855	746000.00	748000.00	198000.00	199999.99	394.43	534.73	12616798.40	12618460.38	555,011	8,842	02	00	00	101	33	35.36
746_200	0.14	2.67	576,043	746000.00	748000.00	200000.02	202000.00	382.23	837.25	12616255.40	12616805.97	561,750	14,290	03	00	00	58	26	35.34
746_202	0.07	3.74	294,365	746000.00	748000.00	202000.00	204000.00	391.24	541.59	12616255.60	12616263.86	286,602	7,762	01	00	00	255	28	34
746_204	0.15	2.60	604,282	746000.00	748000.00	204000.00	205999.99	375.70	536.10	12614650.15	12616264.11	594,044	10,235	03	00	00	255	31	34.33
746_206	0.11	3.04	437,933	746000.01	747999.99	206000.02	208000.00	359.13	526.53	12614071.25	12614657.78	432,092	5,837	04	00	00	74	30	33.32
746_208	0.11	2.99	453,524	746000.00	748000.00	208000.00	210000.00	350.05	535.95	12614071.30	12614657.82	446,652	6,868	04	00	00	77	30	32.33
746_210	0.17	2.46	663,890	746000.00	748000.00	210000.00	212000.00	341.51	447.27	12612469.02	12614080.13	662,517	1,372	01	00	00	57	36	32.31
746_212	0.07	3.70	292,268	746000.00	747999.99	212000.00	214000.00	344.55	436.23	12612469.17	12612477.23	292,075	193	00	00	00	69	36	31
746_214	0.16	2.51	640,392	746000.00	748000.00	214000.00	215999.98	-9.50	500.54	12611948.09	12612477.35	636,619	3,772	01	00	00	255	32	30.31
746_216	0.16	2.53	627,139	746000.00	748000.00	216000.02	218000.00	331.92	1050.86	12610436.55	12611957.29	625,293	1,845	01	00	00	255	33	30.29
746_218	0.06	4.02	250,381	746000.01	747999.99	218000.00	220000.00	327.06	2001.82	12610436.64	12611952.57	247,886	2,494	01	00	00	255	24	29.30
746_220	0.15	2.57	608,446	746000.01	748000.00	220000.00	221999.99	328.08	447.16	12609916.41	12610443.82	605,807	2,639	00	00	00	71	29	29.28

0.0 Report on LAS Statistics (By Tile) - continued

TNAME	Point Density	Average GSD	Total Points	X Min	X Max	Y Min	Y Max	Z Min	Z MAX	GPS Min	GPS Max	1st Returns	2nd Returns	3rd Returns	Other Returns	Min Int	Max Int	Mean Int	Flightlines
746_222	0.10	3.19	393,307	746000.00	747999.99	222000.01	224000.00	332.02	419.85	12608415.24	12609925.14	392,109	1,198	00	00	00	90	33	28,27
746_224	0.09	3.34	363,535	746000.00	748000.00	224000.00	225999.99	327.45	433.78	12608415.26	12609925.19	359,426	4,107	02	00	00	58	29	27,28
746_226	0.07	3.89	264,742	746000.01	748000.00	226000.02	228000.00	325.98	962.86	12326151.80	12608422.31	263,833	909	00	00	00	50	21	27,26
746_228	0.06	4.02	251,106	746000.00	748000.00	228000.02	230000.00	326.11	442.62	12326150.89	12326159.06	247,893	3,211	02	00	00	74	29	26
746_230	0.11	3.01	445,252	746000.01	748000.00	230000.00	231999.99	334.40	437.71	12324760.11	12326158.25	442,017	3,233	02	00	00	98	28	25,26
746_232	0.13	2.78	521,531	746000.00	747999.99	232000.00	234000.00	338.44	445.68	12324329.02	12324767.69	519,357	2,173	01	00	00	59	27	25,24
746_234	0.09	3.35	358,135	746000.01	747999.99	234000.00	235999.99	330.07	433.55	12324328.54	12324766.98	356,608	1,527	00	00	00	72	29	25,24
746_236	0.15	2.57	607,423	746000.01	747999.99	236000.01	237999.99	339.11	434.97	12322974.28	12324335.83	605,207	2,216	00	00	00	255	31	24,23
746_238	0.07	3.79	278,752	746000.00	747999.99	238000.02	240000.00	342.53	408.03	12322973.84	12322981.40	278,751	01	00	00	00	56	28	23
746_240	0.14	2.69	556,526	746000.00	747999.99	240000.00	241999.99	355.05	479.58	12322469.32	12322980.98	553,888	2,635	03	00	00	177	31	22,23
746_242	0.16	2.51	651,271	746000.00	748000.00	242000.01	244000.00	354.89	1906.36	12321190.54	12322477.11	637,217	14,029	25	00	00	255	33	22,21
746_244	0.07	3.83	275,569	746000.00	747999.99	244000.00	246000.00	347.97	495.57	12321189.91	12321197.81	272,589	2,978	02	00	00	255	38	21
748_156	0.02	6.98	82,174	748000.00	750000.00	156005.25	157999.99	274.65	303.29	13101249.87	13101823.90	82,171	03	00	00	00	255	49	65,66
748_158	0.09	3.39	354,289	748000.00	750000.00	158000.01	160000.00	291.10	429.12	13100858.97	13101258.85	347,240	7,045	04	00	00	255	18	65,64
748_160	0.06	4.01	255,514	748000.02	749999.99	160000.00	162000.00	300.42	422.31	13100859.20	13100866.74	248,205	7,303	06	00	00	255	24	64
748_162	0.14	2.66	573,447	748000.00	750000.00	162000.01	164000.00	300.71	415.98	13100223.35	13100867.06	563,837	9,603	07	00	00	94	22	64,63
748_164	0.12	2.94	465,345	748000.02	749999.99	164000.02	166000.00	306.82	429.42	13099785.56	13100232.53	463,517	1,827	01	00	00	79	20	63,62
748_166	0.11	3.09	421,172	748000.00	750000.00	166000.00	167999.99	306.77	420.87	13099785.66	13100232.65	418,340	2,832	00	00	00	255	23	62,63
748_168	0.14	2.67	566,367	748000.00	750000.00	168000.01	169999.99	309.22	425.00	13099163.48	13099793.55	559,500	6,865	02	00	00	255	26	62,61
748_170	0.07	3.72	290,026	748000.01	749999.99	170000.01	171999.99	315.14	421.33	13099163.87	13099172.32	289,087	939	00	00	00	95	25	61
748_172	0.15	2.61	592,519	748000.00	750000.00	172000.01	173999.99	325.79	439.94	13098703.88	13099172.60	585,873	6,643	03	00	00	92	28	61,60
748_174	0.15	2.59	597,447	748000.00	749999.99	174000.01	176000.00	331.75	406.13	13098129.15	13098712.07	597,376	71	00	00	00	255	31	60,59
748_176	0.08	3.53	321,451	748000.00	750000.00	176000.00	177999.99	333.32	402.15	13098129.40	13098138.46	321,392	59	00	00	00	76	34	59
748_178	0.17	2.45	665,045	748000.00	750000.00	178000.01	180000.00	348.66	492.75	13097663.76	13098138.95	664,575	470	00	00	00	89	38	59,58
748_180	0.10	3.18	400,974	748000.00	749999.99	180000.01	182000.00	356.91	498.10	13097067.35	13097672.53	395,664	5,307	03	00	00	65	37	58,57
748_182	0.13	2.75	537,626	748000.00	750000.00	182000.00	184000.00	364.45	492.27	13097067.37	13097672.66	529,285	8,330	11	00	00	255	39	57,58
748_184	0.16	2.54	624,186	748000.00	750000.00	184000.00	186000.00	366.42	496.32	12621249.91	13097076.82	620,158	4,023	05	00	00	255	41	57,39
748_186	0.06	3.95	259,502	748000.00	750000.00	186000.00	187999.99	370.08	521.92	12621250.12	12621257.58	256,078	3,419	05	00	00	69	33	39
748_188	0.15	2.56	623,312	748000.00	750000.00	188000.00	189999.99	355.09	517.01	12620667.53	12621257.78	612,295	11,014	03	00	00	58	28	39,38
748_190	0.13	2.82	512,150	748000.00	750000.00	190000.00	192000.00	353.97	498.59	12619009.32	12620676.58	503,907	8,241	02	00	00	255	28	38,37
748_192	0.09	3.29	375,844	748000.01	749999.99	192000.00	194000.00	371.44	518.59	12619009.42	12620676.63	369,740	6,099	05	00	00	75	29	38,37
748_194	0.15	2.63	584,205	748000.00	749999.99	194000.01	196000.00	372.43	520.88	12618443.55	12619017.36	578,925	5,277	03	00	00	57	31	37,36
748_196	0.07	3.68	298,001	748000.00	750000.00	196000.00	198000.00	374.71	522.21	12616809.39	12618452.38	295,903	2,098	00	00	00	112	35	36,35

0.0 Report on LAS Statistics (By Tile) - continued

TNAME	Point Density	Average GSD	Total Points	X Min	X Max	Y Min	Y Max	Z Min	Z MAX	GPS Min	GPS Max	1st Returns	2nd Returns	3rd Returns	Other Returns	Min Int	Max Int	Mean Int	Flightlines
748_198	0.15	2.60	596,202	748000.00	749999.99	198000.00	199999.97	388.58	534.00	12616805.24	12618452.55	590,438	5,760	04	00	00	62	30	35.36
748_200	0.15	2.63	596,296	748000.00	750000.00	200000.01	202000.00	388.77	544.62	12616247.63	12616813.11	578,201	18,094	01	00	00	255	22	35.34
748_202	0.07	3.75	291,871	748000.00	749999.99	202000.00	204000.00	372.40	534.00	12616247.80	12616256.09	285,119	6,751	01	00	00	188	26	34
748_204	0.15	2.63	588,925	748000.00	750000.00	204000.00	205999.99	367.94	530.31	12614657.12	12616256.36	579,186	9,731	08	00	00	225	28	34.33
748_206	0.10	3.10	425,277	748000.02	749999.99	206000.02	208000.00	365.23	525.15	12614062.91	12614664.61	415,789	9,485	03	00	00	124	27	33.32
748_208	0.11	2.99	455,544	748000.00	749999.99	208000.00	210000.00	357.93	520.96	12614062.96	12614664.66	448,715	6,826	03	00	00	255	29	33.32
748_210	0.16	2.47	655,168	748000.00	750000.00	210000.01	211999.99	344.38	448.45	12612476.79	12614071.93	654,494	671	03	00	00	55	26	32.31
748_212	0.07	3.79	278,244	748000.00	750000.00	212000.02	213999.98	348.85	451.26	12612476.94	12612484.69	277,932	312	00	00	00	55	36	31
748_214	0.15	2.55	617,952	748000.00	750000.00	214000.01	216000.00	344.97	515.02	12611939.92	12612484.83	613,315	4,637	00	00	00	61	35	30.31
748_216	0.16	2.53	625,507	748000.00	750000.00	216000.01	218000.00	333.52	475.14	12610443.26	12611948.94	623,973	1,534	00	00	00	55	34	30.29
748_218	0.06	4.00	252,415	748000.00	749999.98	218000.00	219999.97	331.24	1625.18	12610443.36	12610450.33	249,761	2,652	02	00	00	72	29	29
748_220	0.16	2.52	634,637	748000.01	750000.00	220000.01	221999.99	338.34	462.12	12609907.50	12610450.49	632,485	2,152	00	00	00	255	34	29.28
748_222	0.10	3.18	397,741	748000.00	749999.99	222000.00	224000.00	341.44	444.63	12608421.88	12609916.87	396,742	999	00	00	00	60	36	28.27
748_224	0.10	3.22	387,840	748000.00	750000.00	224000.00	226000.00	327.53	1315.30	12608421.88	12609916.94	386,495	1,345	00	00	00	203	28	27.28
748_226	0.06	4.06	249,047	748000.00	750000.00	226000.00	227999.97	327.52	1346.49	12326144.22	12608429.50	243,244	5,800	03	00	00	74	22	27.26
748_228	0.05	4.33	216,887	748000.00	749999.99	228000.00	229999.99	326.58	431.15	12326143.33	12326151.79	213,222	3,662	03	00	00	255	27	26
748_230	0.16	2.53	634,653	748000.00	749999.99	230000.01	232000.00	333.00	443.74	12324767.71	12326150.87	627,197	7,453	03	00	00	57	32	26.25
748_232	0.13	2.83	499,661	748000.01	750000.00	232000.00	234000.00	328.46	414.21	12324321.86	12324775.19	498,394	1,266	01	00	00	56	27	25.24
748_234	0.09	3.35	357,980	748000.01	749999.98	234000.00	235999.99	329.32	428.70	12324321.27	12324774.51	357,105	875	00	00	00	55	30	24.25
748_236	0.15	2.59	611,681	748000.00	749999.99	236000.01	238000.00	342.35	563.33	12322981.43	12324328.53	598,059	13,608	14	00	00	234	28	24.23
748_238	0.07	3.88	268,083	748000.01	749999.99	238000.01	240000.00	344.10	491.89	12322981.00	12322988.61	266,129	1,949	05	00	00	64	35	23
748_240	0.14	2.68	562,401	748000.00	749999.98	240000.01	242000.00	342.90	463.22	12322461.57	12322988.16	557,451	4,943	07	00	00	68	30	22.23
748_242	0.15	2.56	625,465	748000.00	750000.00	242000.01	243999.98	342.97	477.20	12321197.82	12322469.29	610,084	15,347	34	00	00	61	29	22.21
748_244	0.07	3.79	282,025	748000.00	749999.99	244000.02	245999.99	343.47	458.77	12321197.25	12321205.34	278,191	3,825	09	00	00	233	32	21
750_158	0.02	7.95	63,292	750000.00	751999.97	158000.00	159999.85	300.17	407.52	13100866.08	13101250.80	63,286	06	00	00	04	255	18	65.64
750_160	0.04	4.78	176,689	750000.01	752000.00	160000.00	162000.00	300.46	422.64	13100866.13	13100873.45	175,291	1,398	00	00	00	255	25	64
750_162	0.15	2.60	596,669	750000.01	752000.00	162000.02	163999.98	300.58	435.71	13100215.43	13100873.75	592,326	4,343	00	00	00	108	25	64.63
750_164	0.11	2.99	456,974	750000.00	752000.00	164000.00	166000.00	304.12	434.02	13099792.45	13100224.63	447,134	9,840	00	00	00	72	21	63.62
750_166	0.11	3.02	442,300	750000.00	751999.99	166000.01	167999.99	311.67	426.61	13099792.55	13100224.73	437,415	4,881	04	00	00	171	24	62.63
750_168	0.13	2.78	521,863	750000.00	752000.00	168000.00	169999.99	317.36	415.08	13099155.15	13099801.01	519,020	2,839	04	00	00	83	31	62.61
750_170	0.07	3.82	276,273	750000.00	751999.99	170000.01	172000.00	310.90	415.49	13099155.60	13099164.60	274,836	1,436	01	00	00	255	26	61
750_172	0.15	2.60	598,756	750000.00	752000.00	172000.01	174000.00	322.84	442.17	13098711.07	13099164.87	593,182	5,572	02	00	00	255	25	60.61
750_174	0.15	2.61	587,316	750000.00	752000.00	174000.00	176000.00	331.08	432.02	13098120.96	13098719.13	585,854	1,462	00	00	00	255	30	60.59

0.0 Report on LAS Statistics (By Tile) - continued

TNAME	Point Density	Average GSD	Total Points	X Min	X Max	Y Min	Y Max	Z Min	Z MAX	GPS Min	GPS Max	1st Returns	2nd Returns	3rd Returns	Other Returns	Min Int	Max Int	Mean Int	Flightlines
750_176	0.08	3.55	318,503	750000.01	751999.99	176000.00	178000.00	336.53	442.68	13098121.18	13098130.21	317,756	747	00	00	00	255	33	59
750_178	0.16	2.48	654,252	750000.00	752000.00	178000.01	180000.00	342.90	450.08	13097671.46	13098130.70	652,764	1,487	01	00	00	59	31	59,58
750_180	0.10	3.24	385,728	750000.03	751999.99	180000.02	182000.00	356.17	481.30	13097059.35	13097679.90	382,297	3,426	05	00	00	59	37	58,57
750_182	0.13	2.82	508,504	750000.00	752000.00	182000.00	184000.00	359.90	504.64	13097059.37	13097680.02	502,786	5,705	13	00	00	65	39	57,58
750_184	0.16	2.54	629,167	750000.00	752000.00	184000.00	186000.00	348.79	476.37	12621256.92	13097068.52	619,341	9,806	20	00	00	255	38	57,39
750_186	0.07	3.89	267,434	750000.00	752000.00	186000.01	187999.99	342.70	500.09	12621257.12	12621264.69	264,783	2,649	02	00	00	57	35	39
750_188	0.15	2.56	616,287	750000.00	752000.00	188000.00	190000.00	339.12	454.55	12620659.58	12621264.87	608,600	7,684	03	00	00	64	31	39,38
750_190	0.13	2.80	513,191	750000.00	752000.00	190000.00	191999.99	346.85	462.41	12619016.36	12620668.70	510,023	3,165	03	00	00	255	34	38,37
750_192	0.10	3.24	384,969	750000.02	752000.00	192000.00	194000.00	355.81	1639.87	12619016.48	12620668.73	382,318	2,649	02	00	00	102	36	38,37
750_194	0.15	2.61	594,045	750000.01	752000.00	194000.00	196000.00	363.72	520.14	12618436.02	12619024.42	588,833	5,212	00	00	00	64	32	37,36
750_196	0.08	3.62	306,238	750000.00	752000.00	196000.00	198000.00	374.00	516.48	12616812.55	12618444.66	304,497	1,741	00	00	00	80	33	36,35
750_198	0.15	2.62	594,358	750000.01	752000.00	198000.00	199999.98	388.91	528.05	12616812.48	12618444.87	582,044	12,313	01	00	00	63	28	35,36
750_200	0.15	2.63	599,973	750000.00	752000.00	200000.01	202000.00	399.40	538.43	12616240.07	12616820.44	579,986	19,984	03	00	00	55	24	35,34
750_202	0.07	3.78	286,140	750000.02	751999.99	202000.00	204000.00	380.09	523.05	12616240.22	12616248.28	280,411	5,728	01	00	00	55	28	34
750_204	0.15	2.60	604,335	750000.00	752000.00	204000.00	205999.98	361.67	506.56	12614663.91	12616248.53	594,003	10,323	09	00	00	112	27	34,33
750_206	0.11	3.02	440,876	750000.00	752000.00	206000.01	208000.00	356.79	477.70	12614054.29	12614671.67	437,573	3,302	01	00	00	232	29	33,32
750_208	0.12	2.90	478,352	750000.00	752000.00	208000.00	209999.99	352.61	475.92	12614054.34	12614671.72	476,704	1,648	00	00	00	60	31	33,32
750_210	0.16	2.48	655,480	750000.00	752000.00	210000.00	212000.00	348.45	458.87	12612484.13	12614063.64	651,473	4,007	00	00	00	55	30	32,31
750_212	0.07	3.86	268,916	750000.01	752000.00	212000.00	214000.00	354.44	475.66	12612484.35	12612491.84	268,308	608	00	00	00	65	37	31
750_214	0.16	2.50	641,239	750000.00	751999.98	214000.00	215999.99	341.61	464.51	12611931.75	12612491.95	640,180	1,057	02	00	00	62	37	30,31
750_216	0.16	2.53	628,313	750000.00	752000.00	216000.01	218000.00	335.93	457.93	12610450.03	12611940.65	626,697	1,615	01	00	00	64	35	30,29
750_218	0.06	3.94	257,972	750000.00	752000.00	218000.01	220000.00	342.39	465.24	12610450.10	12610457.08	257,194	777	01	00	00	90	35	29
750_220	0.16	2.53	628,194	750000.00	752000.00	220000.01	221999.99	334.66	471.68	12609898.88	12610457.28	627,313	881	00	00	00	255	32	29,28
750_222	0.10	3.15	404,561	750000.00	752000.00	222000.01	224000.00	331.68	424.66	12608429.09	12609907.96	403,684	877	00	00	00	57	32	28,27
750_224	0.10	3.21	390,654	750000.01	752000.00	224000.00	225999.99	327.47	675.19	12608429.11	12609908.03	388,585	2,068	01	00	00	125	27	27,28
750_226	0.12	2.89	485,167	750000.01	752000.00	226000.01	228000.00	327.34	1303.12	12326136.55	12608436.49	479,529	5,636	02	00	00	62	27	27,26
750_228	0.07	3.80	277,695	750000.00	752000.00	228000.01	230000.00	327.09	394.42	12326135.66	12326144.19	277,285	410	00	00	00	54	29	26
750_230	0.15	2.60	595,669	750000.01	752000.00	230000.00	232000.00	327.23	434.48	12324775.22	12326143.32	591,574	4,091	04	00	00	77	34	26,25
750_232	0.12	2.90	482,808	750000.01	752000.00	232000.02	234000.00	328.24	430.21	12324314.16	12324782.47	476,985	5,817	06	00	00	90	26	25,24
750_234	0.09	3.35	359,985	750000.01	752000.00	234000.00	235999.99	333.46	433.33	12324313.56	12324781.79	357,517	2,468	00	00	00	67	28	24,25
750_236	0.16	2.53	636,976	750000.00	752000.00	236000.01	238000.00	333.64	483.51	12322988.62	12324321.26	627,082	9,884	10	00	00	163	28	24,23
750_238	0.06	4.11	239,597	750000.00	752000.00	238000.00	240000.00	337.39	482.43	12322988.18	12322996.00	236,459	3,136	02	00	00	106	29	23
750_240	0.12	2.95	480,289	750000.01	752000.00	240000.03	242000.00	337.50	489.85	12322454.15	12322995.60	458,461	21,805	23	00	00	114	24	22,23

0.0 Report on LAS Statistics (By Tile) - continued

TNAME	Point Density	Average GSD	Total Points	X Min	X Max	Y Min	Y Max	Z Min	Z MAX	GPS Min	GPS Max	1st Returns	2nd Returns	3rd Returns	Other Returns	Min Int	Max Int	Mean Int	Flightlines
750_242	0.15	2.55	620,151	750000.00	752000.00	242000.01	244000.00	342.83	495.44	12321205.35	12322461.56	617,288	2,854	09	00	00	70	41	22.21
750_244	0.07	3.80	277,760	750000.01	751999.99	244000.00	245999.99	350.23	451.24	12321204.83	12321212.65	276,967	791	02	00	00	60	35	21
752_160	0.03	5.99	111,747	752000.05	753999.96	160000.50	162000.00	294.62	425.61	13100873.02	13100880.84	111,516	231	00	00	00	255	29	64
752_162	0.11	3.00	445,775	752000.01	753999.98	162000.00	163999.97	300.59	416.23	13100207.83	13100880.93	443,390	2,384	01	00	00	152	27	64.63
752_164	0.11	2.98	457,048	752000.00	754000.00	164000.01	166000.00	311.17	426.27	13099799.78	13100216.60	451,069	5,976	03	00	00	255	21	63.62
752_166	0.11	3.07	428,633	752000.00	754000.00	166000.00	168000.00	314.04	426.74	13099799.88	13100216.70	423,239	5,378	16	00	00	255	24	62.63
752_168	0.13	2.82	507,692	752000.00	753999.99	168000.03	169999.99	324.28	420.35	13099147.18	13099808.10	503,968	3,723	01	00	00	255	29	62.61
752_170	0.07	3.71	290,926	752000.00	754000.00	170000.06	172000.00	329.88	425.61	13099147.52	13099156.46	290,456	470	00	00	00	255	31	61
752_172	0.16	2.53	624,307	752000.00	754000.00	172000.00	173999.99	326.61	425.42	13098717.98	13099156.77	622,891	1,416	00	00	00	102	31	61.60
752_174	0.15	2.61	590,590	752000.00	754000.00	174000.01	176000.00	329.00	440.69	13098112.93	13098726.32	588,386	2,203	01	00	00	86	35	60.59
752_176	0.08	3.59	311,502	752000.02	754000.00	176000.01	178000.00	337.00	432.20	13098113.15	13098121.94	310,946	555	01	00	00	188	39	59
752_178	0.16	2.53	625,318	752000.00	754000.00	178000.02	179999.99	353.70	464.71	13097678.84	13098122.43	622,957	2,360	01	00	00	255	35	59.58
752_180	0.09	3.27	380,735	752000.02	754000.00	180000.01	182000.00	356.73	489.16	13097051.30	13097687.11	374,953	5,781	01	00	00	255	34	58.57
752_182	0.13	2.79	523,234	752000.00	754000.00	182000.00	184000.00	361.91	509.65	13097051.33	13097687.23	512,924	10,297	13	00	00	80	35	57.58
752_184	0.16	2.51	651,665	752000.00	754000.00	184000.00	186000.00	330.65	499.56	12621264.06	13097060.70	633,484	18,153	28	00	00	255	32	57.39
752_186	0.07	3.86	272,142	752000.00	754000.00	186000.01	187999.98	327.71	449.81	12621264.28	12621272.08	268,915	3,224	03	00	00	255	30	39
752_188	0.15	2.56	611,958	752000.00	754000.00	188000.01	189999.99	335.77	478.45	12620651.88	12621272.32	609,912	2,044	02	00	00	60	30	39.38
752_190	0.13	2.83	503,305	752000.00	754000.00	190000.00	192000.00	361.38	738.31	12619023.44	12620660.68	498,474	4,828	03	00	00	255	33	38.37
752_192	0.09	3.30	374,892	752000.01	754000.00	192000.00	193999.99	373.43	513.90	12619023.56	12620660.73	367,318	7,570	04	00	00	255	29	38.37
752_194	0.15	2.61	600,914	752000.00	754000.00	194000.00	196000.00	373.04	512.84	12618428.37	12619031.51	589,020	11,894	00	00	00	81	26	37.36
752_196	0.08	3.51	324,398	752000.00	753999.99	196000.00	198000.00	380.69	511.15	12616819.89	12618436.88	324,070	328	00	00	00	85	37	36.35
752_198	0.14	2.71	546,546	752000.00	754000.00	198000.00	199999.99	407.30	547.27	12616819.89	12618437.02	546,100	445	01	00	00	104	37	35.36
752_200	0.15	2.59	605,477	752000.00	754000.00	200000.01	202000.00	413.46	548.96	12616232.19	12616827.75	595,384	10,092	01	00	00	60	30	35.34
752_202	0.07	3.73	291,394	752000.01	754000.00	202000.00	204000.00	396.93	538.22	12616232.37	12616240.66	287,658	3,733	03	00	00	80	34	34
752_204	0.15	2.61	596,836	752000.00	753999.99	204000.00	205999.96	372.98	518.28	12614671.09	12616240.87	589,080	7,754	02	00	00	71	32	34.33
752_206	0.10	3.10	420,288	752000.01	754000.00	206000.01	208000.00	369.51	515.62	12614046.22	12614678.52	415,402	4,883	03	00	00	72	30	33.32
752_208	0.11	2.96	456,791	752000.01	753999.99	208000.00	210000.00	370.53	1128.99	12614046.27	12614678.54	455,871	919	01	00	00	64	36	33.32
752_210	0.16	2.50	640,810	752000.01	754000.00	210000.01	212000.00	359.43	493.09	12612491.44	12614055.22	638,963	1,847	00	00	00	57	35	32.31
752_212	0.07	3.89	266,040	752000.01	754000.00	212000.01	213999.99	363.91	504.96	12612491.58	12612498.99	263,765	2,275	00	00	00	255	35	31
752_214	0.16	2.51	639,341	752000.01	754000.00	214000.01	216000.00	347.84	491.64	12611923.37	12612499.08	635,456	3,885	00	00	00	96	36	30.31
752_216	0.16	2.50	640,011	752000.00	754000.00	216000.01	218000.00	333.22	460.81	12610456.67	12611932.35	639,114	897	00	00	00	66	36	30.29
752_218	0.07	3.92	261,142	752000.00	753999.98	218000.00	220000.00	330.46	449.52	12610456.77	12611926.01	260,691	451	00	00	00	71	31	29.30
752_220	0.14	2.71	544,668	752000.00	753999.98	220000.00	221999.99	330.58	408.31	12609890.21	12610463.95	544,653	15	00	00	00	59	32	29.28

0.0 Report on LAS Statistics (By Tile) - continued

TNAME	Point Density	Average GSD	Total Points	X Min	X Max	Y Min	Y Max	Z Min	Z MAX	GPS Min	GPS Max	1st Returns	2nd Returns	3rd Returns	Other Returns	Min Int	Max Int	Mean Int	Flightlines
752_222	0.08	3.60	310,619	752000.01	754000.00	222000.02	224000.00	329.94	428.35	12608436.22	12609899.33	308,522	2,096	01	00	00	255	27	28,27
752_224	0.10	3.16	404,425	752000.00	754000.00	224000.00	225999.97	327.72	432.31	12608436.25	12609899.41	401,574	2,851	00	00	00	255	25	27,28
752_226	0.05	4.70	182,250	752000.01	753999.97	226000.02	228000.00	327.48	1428.79	12326129.57	12608443.35	181,274	976	00	00	00	66	19	27,26
752_228	0.06	3.96	257,138	752000.12	754000.00	228000.03	229999.97	327.18	411.29	12326128.07	12326136.41	255,635	1,501	02	00	00	255	29	26
752_230	0.15	2.60	597,774	752000.01	754000.00	230000.01	231999.98	327.33	425.65	12324782.48	12326135.63	593,943	3,829	02	00	00	255	30	26,25
752_232	0.13	2.83	501,833	752000.00	754000.00	232000.01	234000.00	335.87	416.00	12324306.49	12324789.68	500,523	1,308	02	00	00	255	27	25,24
752_234	0.09	3.30	370,158	752000.00	753999.99	234000.00	235999.99	338.20	481.34	12324305.87	12324788.93	368,206	1,949	03	00	00	255	31	25,24
752_236	0.15	2.55	615,787	752000.00	754000.00	236000.00	238000.00	334.28	490.68	12322996.01	12324313.55	613,955	1,832	00	00	00	58	29	24,23
752_238	0.05	4.37	211,006	752000.00	754000.00	238000.00	239999.99	295.42	457.51	12322995.62	12323003.08	209,695	1,310	01	00	00	255	33	23
752_240	0.14	2.68	572,076	752000.00	754000.00	240000.00	241999.99	346.66	483.15	12322446.60	12323002.68	557,630	14,431	15	00	00	63	28	22,23
752_242	0.16	2.53	653,862	752000.00	754000.00	242000.01	244000.00	353.46	537.82	12321212.66	12322454.14	626,083	27,725	54	00	00	67	32	22,21
752_244	0.07	3.79	283,593	752000.00	753999.98	244000.00	246000.00	359.47	524.65	12321212.13	12321220.22	278,045	5,540	08	00	00	255	36	21
754_162	0.01	13.16	23,092	754000.04	755999.94	162000.17	164000.00	300.65	344.99	13100199.80	13100888.27	23,092	00	00	00	04	255	21	63,64
754_164	0.10	3.10	419,571	754000.00	755999.99	164000.04	165999.99	278.45	430.39	13099806.87	13100208.77	416,079	3,489	03	00	00	255	29	63,62
754_166	0.11	3.01	444,727	754000.00	756000.00	166000.01	168000.00	259.17	424.53	13099806.97	13100208.87	442,504	2,223	00	00	00	255	31	62,63
754_168	0.15	2.59	596,769	754000.00	756000.00	168000.01	169999.99	324.19	402.18	13099139.75	13099815.30	596,410	359	00	00	00	65	31	62,61
754_170	0.07	3.79	279,416	754000.00	756000.00	170000.01	172000.00	319.85	423.95	13099140.14	13099148.18	277,983	1,432	01	00	00	255	31	61
754_172	0.15	2.62	589,407	754000.01	755999.99	172000.00	174000.00	318.31	443.40	13098725.17	13099148.43	583,249	6,158	00	00	00	72	27	60,61
754_174	0.15	2.59	597,934	754000.00	755999.99	174000.01	175999.99	335.62	434.93	13098105.01	13098733.67	597,385	547	02	00	00	131	34	60,59
754_176	0.08	3.61	308,262	754000.01	756000.00	176000.01	178000.00	321.90	454.64	13098105.23	13098113.95	306,629	1,631	02	00	00	82	36	59
754_178	0.15	2.56	616,818	754000.00	756000.00	178000.00	180000.00	324.29	453.14	13097686.01	13098114.48	610,284	6,530	04	00	00	115	32	59,58
754_180	0.09	3.28	376,293	754000.01	756000.00	180000.01	182000.00	324.03	484.69	13097043.10	13097694.14	371,018	5,274	01	00	00	95	32	58,57
754_182	0.13	2.80	525,571	754000.00	756000.00	182000.00	184000.00	317.21	508.15	13097043.13	13097694.29	508,780	16,770	21	00	00	255	29	57,58
754_184	0.15	2.55	630,321	754000.00	756000.00	184000.00	186000.00	318.88	491.13	12621271.35	13097052.65	617,496	12,801	24	00	00	255	33	57,39
754_186	0.06	3.95	257,884	754000.00	756000.00	186000.00	188000.00	326.68	426.77	12621271.59	12621279.03	257,021	862	01	00	00	107	34	39
754_188	0.14	2.63	581,928	754000.01	756000.00	188000.02	189999.98	333.42	472.59	12620644.07	12621279.26	576,685	5,243	00	00	00	86	32	39,38
754_190	0.12	2.89	494,155	754000.00	756000.00	190000.03	192000.00	347.00	479.31	12619030.50	12620652.90	480,627	13,521	07	00	00	132	26	38,37
754_192	0.09	3.29	382,097	754000.00	755999.99	192000.00	193999.99	355.32	494.96	12619030.63	12620652.93	370,533	11,559	05	00	00	255	27	38,37
754_194	0.15	2.61	596,436	754000.00	756000.00	194000.01	196000.00	367.70	516.52	12618420.57	12619038.49	589,011	7,420	05	00	00	104	29	37,36
754_196	0.08	3.48	333,510	754000.01	756000.00	196000.00	198000.00	380.39	535.58	12616827.14	12618429.10	329,556	3,952	02	00	00	139	30	36,35
754_198	0.14	2.71	554,824	754000.00	755999.99	198000.00	200000.00	398.77	544.62	12616827.14	12618429.25	546,220	8,600	04	00	00	74	30	35,36
754_200	0.15	2.57	607,099	754000.00	756000.00	200000.00	201999.99	415.07	537.02	12616224.00	12616835.08	605,498	1,601	00	00	00	255	36	35,34
754_202	0.07	3.67	300,444	754000.00	756000.00	202000.01	204000.00	407.69	537.83	12616224.17	12616232.85	297,491	2,952	01	00	00	73	33	34

0.0 Report on LAS Statistics (By Tile) - continued

TNAME	Point Density	Average GSD	Total Points	X Min	X Max	Y Min	Y Max	Z Min	Z MAX	GPS Min	GPS Max	1st Returns	2nd Returns	3rd Returns	Other Returns	Min Int	Max Int	Mean Int	Flightlines
754_204	0.15	2.57	615,778	754000.00	756000.00	204000.00	206000.00	387.91	526.90	12614678.01	12616233.12	607,402	8,373	03	00	00	255	30	34.33
754_206	0.10	3.15	410,490	754000.00	756000.00	206000.02	208000.00	386.40	528.02	12614038.27	12614685.36	402,801	7,688	01	00	00	72	25	33.32
754_208	0.11	3.04	439,110	754000.00	756000.00	208000.00	209999.99	378.44	521.57	12614038.34	12614685.40	434,102	5,006	02	00	00	78	27	32.33
754_210	0.15	2.55	617,527	754000.00	756000.00	210000.01	211999.99	358.72	474.36	12612498.57	12614047.02	615,749	1,778	00	00	00	255	36	32.31
754_212	0.07	3.88	267,236	754000.03	756000.00	212000.01	213999.99	354.96	486.89	12612498.72	12612506.10	266,343	893	00	00	00	58	38	31
754_214	0.16	2.48	650,556	754000.00	756000.00	214000.00	215999.99	337.99	453.47	12611914.78	12612506.19	649,246	1,310	00	00	00	255	37	30.31
754_216	0.16	2.54	622,085	754000.00	756000.00	216000.02	218000.00	331.93	441.45	12610463.49	12611923.93	621,500	584	01	00	00	126	34	30.29
754_218	0.07	3.78	279,991	754000.00	755999.99	218000.00	220000.00	330.52	455.39	12610463.58	12611923.93	279,588	403	00	00	00	97	31	30.29
754_220	0.12	2.87	487,232	754000.00	756000.00	220000.00	222000.00	330.59	417.10	12609881.08	12610471.20	486,066	1,166	00	00	00	56	25	29.28
754_222	0.11	3.07	426,501	754000.00	756000.00	222000.00	224000.00	330.52	427.29	12608443.09	12609890.62	425,694	807	00	00	00	57	29	28.27
754_224	0.12	2.85	495,189	754000.00	756000.00	224000.00	225999.95	327.97	423.32	12608443.11	12609890.67	493,840	1,348	01	00	00	255	27	28.27
754_226	0.05	4.43	204,394	754000.01	755999.99	226000.02	227999.99	327.97	1019.56	12326121.30	12608449.94	203,799	595	00	00	00	131	20	27.26
754_228	0.06	3.99	251,156	754000.01	755999.99	228000.02	230000.00	329.00	390.45	12326120.44	12326128.88	251,076	80	00	00	00	70	29	26
754_230	0.15	2.56	611,479	754000.00	756000.00	230000.00	232000.00	329.77	396.30	12324789.69	12326128.06	611,354	125	00	00	04	60	31	25.26
754_232	0.12	2.84	499,583	754000.00	756000.00	232000.00	234000.00	335.34	428.61	12324298.98	12324796.96	497,222	2,361	00	00	00	255	32	25.24
754_234	0.09	3.37	356,702	754000.01	756000.00	234000.01	235999.99	335.35	512.33	12324298.49	12324796.26	352,971	3,728	03	00	00	255	28	24.25
754_236	0.15	2.60	597,055	754000.00	756000.00	236000.01	238000.00	336.13	510.94	12323003.09	12324305.86	593,656	3,396	03	00	00	162	30	24.23
754_238	0.07	3.91	261,384	754000.01	756000.00	238000.01	239999.99	336.26	431.25	12323002.68	12323009.95	261,095	287	02	00	00	255	32	23
754_240	0.14	2.64	574,292	754000.01	756000.00	240000.02	242000.00	337.78	431.07	12322439.15	12323009.50	573,206	1,086	00	00	00	58	30	22.23
754_242	0.16	2.54	627,783	754000.00	756000.00	242000.01	243999.99	344.22	484.25	12321220.23	12322446.57	621,490	6,285	08	00	00	63	36	22.21
754_244	0.07	3.76	292,973	754000.01	756000.00	244000.00	246000.00	359.27	530.19	12321219.67	12321227.81	283,270	9,690	13	00	00	255	32	21
756_164	0.03	6.08	108,414	756000.01	757999.97	164000.03	165999.96	235.96	416.87	13099814.25	13100200.92	108,206	208	00	00	00	255	39	63.62
756_166	0.04	5.17	151,150	756000.00	757999.99	166000.01	167999.98	224.54	417.55	13099814.33	13100201.05	149,419	1,731	00	00	00	255	28	62.63
756_168	0.14	2.63	582,055	756000.00	757999.99	168000.01	169999.99	300.89	443.40	13099131.80	13099822.12	576,751	5,304	00	00	00	255	30	62.61
756_170	0.07	3.81	278,869	756000.01	757999.99	170000.01	172000.00	301.14	420.35	13099132.19	13099140.83	275,844	3,024	01	00	00	255	28	61
756_172	0.15	2.57	620,940	756000.00	757999.99	172000.00	174000.00	315.63	448.98	13098732.38	13099141.09	603,925	17,015	00	00	00	255	25	61.60
756_174	0.15	2.59	600,007	756000.01	758000.00	174000.01	175999.99	317.03	435.13	13098097.08	13098741.16	595,918	4,089	00	00	00	59	28	60.59
756_176	0.08	3.62	308,342	756000.00	758000.00	176000.01	177999.98	311.61	429.50	13098097.30	13098106.04	305,560	2,782	00	00	00	84	34	59
756_178	0.14	2.70	556,183	756000.00	757999.98	178000.01	180000.00	301.40	436.78	13097692.99	13098106.53	550,150	6,028	05	00	00	230	29	59.58
756_180	0.09	3.32	372,114	756000.00	757999.99	180000.02	182000.00	303.22	437.41	13097035.15	13097701.28	362,184	9,924	06	00	00	70	26	58.57
756_182	0.13	2.83	518,165	756000.01	758000.00	182000.00	183999.99	309.73	450.02	13097035.18	13097701.45	499,327	18,809	29	00	00	255	28	57.58
756_184	0.15	2.56	622,019	756000.01	758000.00	184000.01	185999.99	316.75	445.09	12621278.26	13097044.43	610,888	11,112	19	00	00	74	34	57.39
756_186	0.06	3.96	256,749	756000.00	758000.00	186000.01	187999.99	323.43	443.27	12621278.50	12621285.88	255,646	1,102	01	00	00	138	29	39

0.0 Report on LAS Statistics (By Tile) - continued

TNAME	Point Density	Average GSD	Total Points	X Min	X Max	Y Min	Y Max	Z Min	Z MAX	GPS Min	GPS Max	1st Returns	2nd Returns	3rd Returns	Other Returns	Min Int	Max Int	Mean Int	Flightlines
756_188	0.15	2.60	595,713	756000.00	758000.00	188000.00	190000.00	332.56	454.28	12620636.22	12621286.10	592,904	2,802	07	00	00	62	30	39.38
756_190	0.12	2.85	524,478	756000.00	758000.00	190000.02	192000.00	359.92	524.59	12619037.44	12620645.22	491,317	33,134	27	00	00	94	23	38.37
756_192	0.09	3.31	386,047	756000.00	758000.00	192000.00	193999.99	378.40	531.35	12619037.56	12620645.27	366,270	19,769	08	00	00	255	24	38.37
756_194	0.15	2.61	596,172	756000.00	758000.00	194000.00	196000.00	377.09	510.28	12618412.66	12619045.43	587,980	8,189	03	00	00	65	29	37.36
756_196	0.08	3.48	332,087	756000.00	758000.00	196000.00	198000.00	398.96	523.13	12616834.40	12618421.35	329,693	2,394	00	00	00	79	35	36.35
756_198	0.14	2.67	563,485	756000.01	758000.00	198000.00	199999.99	428.94	527.59	12616834.40	12618421.49	562,878	607	00	00	00	86	39	35.36
756_200	0.12	2.86	495,016	756000.00	757999.99	200000.01	202000.00	401.22	532.23	12616216.19	12616842.17	489,227	5,787	02	00	00	58	35	35.34
756_202	0.07	3.69	297,137	756000.00	758000.00	202000.00	204000.00	397.78	524.84	12616216.36	12616224.70	293,835	3,299	03	00	00	88	31	34
756_204	0.15	2.60	611,586	756000.00	758000.00	204000.00	206000.00	382.73	534.60	12614684.77	12616225.00	592,573	19,002	11	00	00	60	26	34.33
756_206	0.10	3.11	422,672	756000.01	758000.00	206000.01	208000.00	384.63	539.65	12614030.69	12614692.27	414,383	8,286	03	00	00	145	29	33.32
756_208	0.11	3.07	434,798	756000.00	758000.00	208000.00	209999.98	372.79	914.87	12614030.73	12614692.32	424,768	10,022	08	00	00	63	29	32.33
756_210	0.15	2.55	616,877	756000.00	758000.00	210000.01	211999.97	351.54	466.29	12612505.73	12614039.19	614,712	2,164	01	00	00	59	37	32.31
756_212	0.07	3.86	268,614	756000.00	758000.00	212000.01	214000.00	345.34	439.22	12612505.85	12612513.27	267,846	767	01	00	00	85	33	31
756_214	0.16	2.52	632,962	756000.00	758000.00	214000.00	216000.00	347.85	466.88	12611906.58	12612513.38	632,200	760	02	00	00	255	34	30.31
756_216	0.16	2.52	630,873	756000.00	758000.00	216000.01	218000.00	354.46	512.93	12610470.57	12611915.54	627,720	3,153	00	00	00	255	36	30.29
756_218	0.07	3.79	281,183	756000.02	757999.99	218000.00	220000.00	332.86	447.75	12610470.67	12611915.34	278,285	2,898	00	00	00	73	29	29.30
756_220	0.16	2.52	633,023	756000.01	758000.00	220000.02	222000.00	332.41	452.64	12609872.46	12610478.19	630,834	2,187	02	00	00	57	31	29.28
756_222	0.10	3.10	417,481	756000.01	758000.00	222000.01	224000.00	332.39	444.51	12608449.61	12609881.53	415,528	1,953	00	00	00	64	30	28.27
756_224	0.12	2.85	496,504	756000.00	758000.00	224000.00	226000.00	328.32	441.42	12608449.63	12609881.59	491,735	4,768	01	00	00	54	29	28.27
756_226	0.08	3.49	328,484	756000.01	758000.00	226000.00	228000.00	328.32	411.91	12326113.74	12608456.76	327,690	794	00	00	00	55	25	27.26
756_228	0.07	3.77	281,462	756000.01	758000.00	228000.01	230000.00	328.90	340.29	12326112.89	12326121.28	281,462	00	00	00	04	255	26	26
756_230	0.15	2.55	614,269	756000.00	758000.00	230000.00	231999.98	329.24	411.20	12324796.97	12326120.43	614,212	57	00	00	00	59	26	26.25
756_232	0.10	3.11	418,811	756000.00	758000.00	232000.01	234000.00	330.99	444.18	12324291.03	12324804.08	413,618	5,189	04	00	00	53	25	25.24
756_234	0.09	3.28	375,028	756000.00	758000.00	234000.00	236000.00	330.92	426.59	12324290.49	12324803.35	372,751	2,273	04	00	00	54	26	25.24
756_236	0.16	2.54	627,011	756000.00	758000.00	236000.00	238000.00	335.11	458.17	12323009.96	12324298.48	622,670	4,337	04	00	00	61	35	24.23
756_238	0.07	3.92	261,234	756000.00	758000.00	238000.01	240000.00	337.62	474.90	12323009.52	12323016.72	260,801	433	00	00	00	59	36	23
756_240	0.14	2.66	570,129	756000.00	758000.00	240000.01	241999.99	342.12	514.54	12322431.61	12323016.21	566,420	3,706	03	00	00	96	38	23.22
756_242	0.15	2.56	620,140	756000.01	758000.00	242000.00	244000.00	353.04	525.27	12321227.82	12322439.14	610,532	9,601	07	00	00	73	37	22.21
756_244	0.07	3.77	286,028	756000.00	757999.99	244000.00	245999.99	352.97	531.73	12321227.32	12321235.30	281,000	5,020	08	00	00	255	36	21
758_166	0.02	6.81	86,178	758000.03	759999.95	166000.07	168000.00	300.75	303.44	13099821.31	13100193.00	86,178	00	00	00	04	255	26	62.63
758_168	0.03	6.17	105,421	758000.01	759999.96	168000.01	169999.99	300.77	429.87	13099123.84	13099829.31	105,132	289	00	00	00	255	12	62.61
758_170	0.06	4.10	240,308	758000.00	760000.00	170000.01	172000.00	295.11	420.71	13099123.97	13099132.95	238,582	1,726	00	00	00	255	18	61
758_172	0.13	2.77	528,748	758000.00	759999.99	172000.01	174000.00	300.92	431.27	13098739.76	13099133.24	520,724	8,022	02	00	00	255	24	60.61

0.0 Report on LAS Statistics (By Tile) - continued

TNAME	Point Density	Average GSD	Total Points	X Min	X Max	Y Min	Y Max	Z Min	Z MAX	GPS Min	GPS Max	1st Returns	2nd Returns	3rd Returns	Other Returns	Min Int	Max Int	Mean Int	Flightlines
758_174	0.15	2.61	595,172	758000.00	759999.98	174000.01	175999.99	300.99	422.64	13098089.03	13098748.59	589,420	5,752	00	00	00	116	25	60.59
758_176	0.07	3.72	295,373	758000.00	760000.00	176000.00	177999.99	300.96	423.92	13098089.23	13098748.59	288,384	6,985	04	00	00	90	25	59.60
758_178	0.13	2.79	523,257	758000.00	760000.00	178000.02	180000.00	300.87	423.11	13097700.13	13098098.53	515,133	8,122	02	00	00	255	24	59.58
758_180	0.10	3.21	390,462	758000.00	760000.00	180000.01	182000.00	314.84	430.25	13097027.25	13097708.91	388,724	1,736	02	00	00	255	35	58.57
758_182	0.13	2.76	529,341	758000.00	760000.00	182000.00	183999.99	321.35	447.45	13097027.28	13097709.06	526,479	2,859	03	00	00	128	36	58.57
758_184	0.16	2.51	634,320	758000.00	760000.00	184000.01	186000.00	329.64	434.82	12621285.15	13097036.45	633,967	351	02	00	00	92	41	57.39
758_186	0.07	3.85	270,084	758000.00	760000.00	186000.00	187999.99	336.35	440.35	12621285.37	12621293.04	269,343	740	01	00	00	75	34	39
758_188	0.15	2.56	610,959	758000.00	759999.99	188000.00	189999.97	340.25	441.99	12620628.57	12621293.31	609,868	1,091	00	00	00	55	29	39.38
758_190	0.12	2.84	506,796	758000.00	759999.99	190000.04	192000.00	345.45	521.40	12619044.45	12620637.47	495,228	11,564	04	00	00	100	27	38.37
758_192	0.09	3.42	347,800	758000.00	759999.97	192000.01	194000.00	354.21	520.88	12619044.58	12620637.52	341,356	6,440	04	00	00	255	26	38.37
758_194	0.15	2.60	595,584	758000.00	760000.00	194000.00	196000.00	357.34	508.37	12618404.76	12619052.39	591,365	4,219	00	00	00	64	32	37.36
758_196	0.08	3.47	337,641	758000.00	759999.98	196000.00	198000.00	399.48	556.96	12616841.61	12618413.59	332,636	5,003	02	00	00	93	31	36.35
758_198	0.14	2.69	559,359	758000.00	759999.99	198000.00	200000.00	394.79	535.70	12616841.61	12618413.79	553,190	6,168	01	00	00	255	32	35.36
758_200	0.15	2.62	596,339	758000.01	760000.00	200000.00	202000.00	377.01	531.30	12616207.92	12616849.16	581,556	14,783	00	00	00	255	23	35.34
758_202	0.07	3.72	295,295	758000.00	759999.98	202000.00	203999.99	377.11	529.58	12616208.12	12616216.79	288,880	6,413	02	00	00	58	26	34
758_204	0.15	2.59	618,290	758000.00	760000.00	204000.02	205999.99	368.26	533.63	12614691.71	12616217.02	598,064	20,218	08	00	00	58	25	34.33
758_206	0.10	3.12	417,234	758000.00	760000.00	206000.01	207999.99	361.35	524.96	12614022.76	12614699.26	411,478	5,756	00	00	00	58	28	33.32
758_208	0.11	3.03	443,464	758000.00	759999.98	208000.00	209999.99	370.41	529.34	12614022.83	12614699.31	436,953	6,509	02	00	00	255	28	33.32
758_210	0.16	2.53	624,197	758000.00	760000.00	210000.01	212000.00	350.15	477.51	12612512.82	12614031.44	622,814	1,382	01	00	00	55	30	32.31
758_212	0.07	3.89	266,126	758000.01	760000.00	212000.01	214000.00	340.11	909.40	12612512.96	12612520.34	264,759	1,367	00	00	00	66	28	31
758_214	0.16	2.51	636,824	758000.00	759999.99	214000.00	215999.98	341.06	432.43	12611898.29	12612520.44	636,585	239	00	00	00	70	32	30.31
758_216	0.16	2.53	626,583	758000.01	760000.00	216000.00	218000.00	351.32	488.49	12610477.63	12611907.19	623,255	3,325	03	00	00	64	36	30.29
758_218	0.07	3.90	264,214	758000.01	760000.00	218000.00	220000.00	345.04	473.95	12610477.73	12611907.19	262,391	1,821	02	00	00	112	33	29.30
758_220	0.16	2.53	633,678	758000.00	760000.00	220000.00	222000.00	339.21	469.98	12609864.26	12610485.23	625,169	8,502	07	00	00	63	30	29.28
758_222	0.10	3.15	407,518	758000.00	760000.00	222000.00	224000.00	333.01	434.60	12608456.20	12609872.97	402,027	5,490	01	00	00	56	26	28.27
758_224	0.12	2.94	472,971	758000.00	759999.99	224000.00	225999.99	328.78	443.80	12608456.22	12609873.04	463,255	9,714	02	00	00	61	24	27.28
758_226	0.07	3.76	283,110	758000.00	760000.00	226000.02	228000.00	328.29	1470.43	12326105.87	12608463.77	282,479	631	00	00	00	57	25	27.26
758_228	0.07	3.69	294,395	758000.02	759999.99	228000.00	229999.99	329.29	342.45	12326105.01	12326113.72	294,395	00	00	00	04	52	27	26
758_230	0.16	2.48	648,147	758000.00	760000.00	230000.01	232000.00	332.66	381.22	12324804.10	12326112.87	648,143	04	00	00	04	53	26	26.25
758_232	0.14	2.72	541,365	758000.01	760000.00	232000.00	234000.00	333.70	381.40	12324282.95	12324811.74	541,363	02	00	00	04	52	32	25.24
758_234	0.10	3.22	386,326	758000.00	760000.00	234000.00	235999.99	330.80	382.51	12324282.44	12324811.10	386,114	212	00	00	00	51	27	24.25
758_236	0.16	2.49	646,763	758000.00	760000.00	236000.00	237999.99	332.21	407.85	12323016.74	12324290.48	646,549	214	00	00	00	74	28	24.23
758_238	0.07	3.77	282,693	758000.02	760000.00	238000.01	239999.99	336.83	489.42	12323016.23	12323024.05	281,121	1,572	00	00	00	255	34	23

0.0 Report on LAS Statistics (By Tile) - continued

TNAME	Point Density	Average GSD	Total Points	X Min	X Max	Y Min	Y Max	Z Min	Z MAX	GPS Min	GPS Max	1st Returns	2nd Returns	3rd Returns	Other Returns	Min Int	Max Int	Mean Int	Flightlines
758_240	0.15	2.58	600,785	758000.00	760000.00	240000.00	242000.00	337.64	587.34	12322423.88	123223023.52	599,368	1,416	01	00	00	255	40	22.23
758_242	0.16	2.49	648,829	758000.00	759999.99	242000.00	244000.00	337.40	556.07	12321235.33	12322431.60	644,898	3,930	01	00	00	60	35	22.21
758_244	0.07	3.76	285,040	758000.00	760000.00	244000.00	245999.98	339.75	498.36	12321234.82	12321242.86	283,107	1,933	00	00	00	255	36	21
760_170	0.04	5.11	153,499	760000.01	762000.00	170000.03	171999.82	300.81	303.21	13099116.02	13099124.70	153,499	00	00	00	04	255	16	61
760_172	0.02	7.96	63,130	760000.00	761999.95	172000.01	174000.00	300.98	739.99	13098747.32	13099124.82	63,111	19	00	00	04	255	17	60.61
760_174	0.07	3.93	260,035	760000.01	761999.99	174000.00	176000.00	301.02	423.77	13098081.18	13098755.84	258,844	1,191	00	00	00	255	23	60.59
760_176	0.06	4.19	231,851	760000.01	762000.00	176000.00	178000.00	300.83	416.72	13098081.40	13098752.14	227,978	3,871	02	00	00	255	22	59.60
760_178	0.13	2.78	523,378	760000.00	762000.00	178000.00	180000.00	301.14	408.99	13097707.68	13098090.60	519,336	4,040	02	00	00	255	24	59.58
760_180	0.09	3.27	387,009	760000.00	762000.00	180000.01	182000.00	300.90	429.12	13097019.38	13097716.64	374,195	12,812	02	00	00	81	25	58.57
760_182	0.13	2.80	526,411	760000.01	762000.00	182000.00	183999.98	304.80	450.12	13097019.42	13097716.81	510,510	15,887	14	00	00	178	30	58.57
760_184	0.16	2.52	636,318	760000.00	762000.00	184000.01	186000.00	316.42	436.98	12621292.21	13097028.55	631,450	4,859	09	00	00	255	36	57.39
760_186	0.07	3.89	266,079	760000.00	762000.00	186000.01	188000.00	324.93	437.59	12621292.48	12621300.28	264,492	1,586	01	00	00	255	32	39
760_188	0.15	2.55	616,506	760000.01	762000.00	188000.00	190000.00	330.89	463.30	12620620.81	12621300.52	613,502	3,003	01	00	00	255	29	39.38
760_190	0.13	2.82	505,147	760000.00	762000.00	190000.00	192000.00	351.01	489.40	12619051.39	12620629.67	504,457	690	00	00	00	77	36	38.37
760_192	0.09	3.34	359,164	760000.03	762000.00	192000.00	194000.00	353.38	444.45	12619051.51	12620629.69	359,032	132	00	00	00	80	34	37.38
760_194	0.15	2.63	583,940	760000.00	762000.00	194000.00	196000.00	348.23	1160.87	12618397.16	12619059.43	579,737	4,202	01	00	00	72	29	37.36
760_196	0.08	3.46	341,886	760000.01	762000.00	196000.00	198000.00	393.43	541.86	12616848.68	12618405.69	334,597	7,284	05	00	00	89	32	36.35
760_198	0.13	2.76	531,178	760000.01	762000.00	198000.00	200000.00	403.89	557.97	12616848.67	12618405.86	524,264	6,913	01	00	00	255	34	35.36
760_200	0.15	2.60	603,624	760000.00	762000.00	200000.00	202000.00	374.54	533.85	12616199.45	12616856.29	591,015	12,603	06	00	00	115	24	35.34
760_202	0.08	3.59	316,135	760000.01	762000.00	202000.00	204000.00	362.16	520.15	12616199.62	12616208.62	311,046	5,088	01	00	00	157	26	34
760_204	0.16	2.52	638,861	760000.00	762000.00	204000.00	206000.00	355.22	479.60	12614698.62	12616208.87	629,740	9,117	04	00	00	57	29	34.33
760_206	0.11	3.00	446,573	760000.00	762000.00	206000.01	208000.00	349.17	460.57	12614014.27	12614706.29	444,367	2,206	00	00	00	132	30	33.32
760_208	0.12	2.93	468,360	760000.00	762000.00	208000.00	209999.99	345.41	474.38	12614014.34	12614706.34	466,397	1,963	00	00	00	255	30	33.32
760_210	0.16	2.49	646,923	760000.00	761999.99	210000.00	211999.99	341.58	467.55	12612519.98	12614023.56	646,332	591	00	00	00	63	25	32.31
760_212	0.07	3.89	264,412	760000.00	762000.00	212000.00	213999.99	338.57	470.84	12612520.12	12612527.48	263,885	527	00	00	00	69	26	31
760_214	0.16	2.52	635,855	760000.00	762000.00	214000.00	216000.00	336.59	449.22	12611889.89	12612527.58	632,479	3,374	02	00	00	54	27	30.31
760_216	0.15	2.55	616,726	760000.01	762000.00	216000.00	218000.00	340.63	443.91	12610484.72	12611899.04	614,210	2,516	00	00	00	54	32	30.29
760_218	0.07	3.75	284,165	760000.00	761999.99	218000.00	220000.00	341.32	448.56	12610484.80	12611899.04	283,883	282	00	00	00	255	35	30.29
760_220	0.16	2.52	632,126	760000.00	761999.99	220000.02	222000.00	296.90	405.73	12609855.69	12610492.12	630,572	1,553	01	00	00	255	27	29.28
760_222	0.11	3.09	422,484	760000.00	761999.98	222000.02	224000.00	334.33	438.66	12608463.36	12609864.60	418,046	4,438	00	00	00	55	27	28.27
760_224	0.12	2.89	489,468	760000.00	762000.00	224000.00	225999.96	328.82	2106.91	12608463.38	12609864.65	479,223	10,240	05	00	00	255	27	27.28
760_226	0.05	4.66	186,095	760000.00	761999.89	226000.23	227999.99	328.17	423.49	12326098.68	12608471.03	184,471	1,624	00	00	00	49	17	27.26
760_228	0.07	3.94	259,781	760000.01	761999.97	228000.00	230000.00	328.23	446.37	12326097.83	12326105.86	258,125	1,655	01	00	00	255	27	26

0.0 Report on LAS Statistics (By Tile) - continued

TNAME	Point Density	Average GSD	Total Points	X Min	X Max	Y Min	Y Max	Z Min	Z MAX	GPS Min	GPS Max	1st Returns	2nd Returns	3rd Returns	Other Returns	Min Int	Max Int	Mean Int	Flightlines
760_230	0.15	2.57	605,354	760000.00	762000.00	230000.01	232000.00	329.48	407.37	12324811.75	12326104.99	604,695	659	00	00	00	83	27	26.25
760_232	0.13	2.83	500,710	760000.00	761999.99	232000.00	234000.00	329.82	388.55	12324275.72	12324819.14	500,528	182	00	00	00	56	30	25.24
760_234	0.09	3.35	357,755	760000.01	761999.99	234000.00	235999.99	330.41	393.45	12324275.16	12324818.48	357,588	167	00	00	00	255	27	25.24
760_236	0.15	2.57	606,689	760000.00	762000.00	236000.00	237999.97	330.76	429.75	12323024.06	12324282.43	605,574	1,115	00	00	00	54	26	24.23
760_238	0.07	3.82	275,830	760000.00	761999.99	238000.00	239999.98	333.67	443.24	12323023.54	12323031.24	274,215	1,614	01	00	00	54	30	23
760_240	0.15	2.62	586,444	760000.01	762000.00	240000.00	241999.98	333.59	447.50	12322416.22	12323030.66	585,160	1,282	02	00	00	93	29	22.23
760_242	0.15	2.57	617,950	760000.00	762000.00	242000.01	244000.00	334.43	478.33	12321242.87	12322423.87	606,094	11,846	10	00	00	63	27	22.21
760_244	0.07	3.77	281,768	760000.00	762000.00	244000.01	246000.00	335.71	439.45	12321242.30	12321250.39	281,473	295	00	00	00	62	34	21
762_176	0.04	5.33	141,060	762000.02	763999.97	176000.11	177999.99	276.88	319.77	13098073.40	13098081.99	141,056	04	00	00	00	255	22	59
762_178	0.03	5.47	134,896	762000.00	763999.97	178000.03	179999.98	283.28	414.08	13097715.34	13098082.60	133,839	1,056	01	00	00	255	22	59.58
762_180	0.09	3.32	370,529	762000.00	763999.99	180000.00	182000.00	300.85	437.95	13097011.08	13097724.19	362,947	7,578	04	00	00	255	24	58.57
762_182	0.13	2.73	542,915	762000.01	764000.00	182000.00	183999.99	303.66	440.98	13097011.11	13097724.32	535,183	7,725	07	00	00	255	32	58.57
762_184	0.15	2.58	639,320	762000.00	764000.00	184000.00	185999.98	314.12	1750.32	12621299.42	13097020.72	602,842	36,447	31	00	00	70	25	57.39
762_186	0.06	4.19	233,711	762000.00	764000.00	186000.01	188000.00	321.26	450.73	12621299.70	12621307.41	227,477	6,229	05	00	00	255	26	39
762_188	0.15	2.58	604,277	762000.00	764000.00	188000.00	190000.00	326.79	419.35	12620613.04	12621307.66	602,892	1,383	02	00	00	162	29	39.38
762_190	0.12	2.87	490,373	762000.00	764000.00	190000.00	192000.00	336.42	443.62	12619058.28	12620621.87	485,563	4,809	01	00	00	108	34	38.37
762_192	0.09	3.28	377,046	762000.00	763999.99	192000.00	194000.00	346.01	442.80	12619058.43	12620621.91	372,664	4,382	00	00	00	135	33	38.37
762_194	0.15	2.63	583,689	762000.00	764000.00	194000.00	196000.00	356.72	507.47	12618389.26	12619066.47	580,692	2,997	00	00	00	85	36	37.36
762_196	0.08	3.45	339,429	762000.00	764000.00	196000.00	198000.00	374.29	525.48	12616855.47	12618397.96	335,245	4,182	02	00	00	83	33	36.35
762_198	0.13	2.74	545,674	762000.00	764000.00	198000.00	200000.00	390.82	538.04	12616855.49	12618398.11	533,992	11,680	02	00	00	82	28	36.35
762_200	0.15	2.60	601,245	762000.00	764000.00	200000.00	201999.99	390.28	1815.47	12616191.08	12616863.33	592,395	8,849	01	00	00	57	26	35.34
762_202	0.08	3.62	313,523	762000.00	764000.00	202000.01	204000.00	383.22	552.83	12616191.28	12616200.11	305,323	8,197	03	00	00	57	26	34
762_204	0.15	2.56	620,655	762000.00	764000.00	204000.00	206000.00	368.35	533.49	12614705.66	12616200.36	610,177	10,478	00	00	00	56	27	34.33
762_206	0.11	3.08	431,828	762000.00	763999.99	206000.00	208000.00	360.20	518.71	12614006.24	12614713.30	421,444	10,380	04	00	00	60	24	33.32
762_208	0.11	3.00	453,017	762000.00	764000.00	208000.00	210000.00	350.33	493.46	12614006.31	12614713.35	444,250	8,764	03	00	00	76	27	32.33
762_210	0.16	2.52	631,845	762000.00	764000.00	210000.00	212000.00	352.59	1028.50	12612527.09	12614015.19	630,133	1,710	02	00	00	114	35	32.31
762_212	0.07	3.84	271,439	762000.00	764000.00	212000.01	214000.00	342.12	450.18	12612527.22	12612534.79	271,040	399	00	00	00	82	35	31
762_214	0.15	2.55	624,286	762000.00	764000.00	214000.00	216000.00	335.57	444.78	12611881.65	12612534.88	615,932	8,354	00	00	00	86	22	30.31
762_216	0.14	2.65	575,122	762000.00	764000.00	216000.00	218000.00	333.39	436.29	12610491.78	12611890.77	569,825	5,296	01	00	00	255	28	30.29
762_218	0.07	3.82	273,726	762000.00	764000.00	218000.00	219999.99	338.35	440.22	12610491.84	12611890.77	273,535	191	00	00	00	64	34	29.30
762_220	0.16	2.50	640,823	762000.01	764000.00	220000.00	221999.99	331.11	412.58	12609846.83	12610499.30	640,659	164	00	00	00	63	24	29.28
762_222	0.10	3.12	415,602	762000.00	763999.98	222000.01	224000.00	329.57	406.69	12608470.74	12609856.08	410,261	5,341	00	00	00	62	27	28.27
762_224	0.12	2.88	492,284	762000.01	764000.00	224000.00	225999.98	328.93	2195.47	12608470.74	12609856.13	481,345	10,939	00	00	00	56	26	27.28

0.0 Report on LAS Statistics (By Tile) - continued

TNAME	Point Density	Average GSD	Total Points	X Min	X Max	Y Min	Y Max	Z Min	Z MAX	GPS Min	GPS Max	1st Returns	2nd Returns	3rd Returns	Other Returns	Min Int	Max Int	Mean Int	Flightlines
762_226	0.02	7.06	81,212	762000.05	763999.99	226000.00	227999.94	328.43	963.22	12326090.31	12608478.17	80,354	858	00	00	00	53	16	27.26
762_228	0.06	4.25	228,185	762000.01	764000.00	228000.03	230000.00	328.21	443.92	12326089.46	12326098.64	221,975	6,205	05	00	00	58	23	26
762_230	0.16	2.50	646,460	762000.00	764000.00	230000.01	231999.99	329.55	416.96	12324819.16	12326097.83	638,902	7,558	00	00	00	56	27	26.25
762_232	0.13	2.82	503,221	762000.00	764000.00	232000.01	234000.00	333.31	346.39	12324268.26	12324826.45	503,221	00	00	00	04	55	29	25.24
762_234	0.09	3.28	371,915	762000.01	763999.99	234000.00	236000.00	334.45	408.79	12324267.64	12324825.77	371,874	41	00	00	00	56	33	24.25
762_236	0.15	2.55	617,461	762000.00	763999.99	236000.01	237999.99	330.94	421.79	12323031.26	12324275.14	616,669	792	00	00	00	56	30	24.23
762_238	0.06	4.02	252,938	762000.01	763999.99	238000.00	239999.99	331.21	470.18	12323030.68	12323038.42	247,682	5,250	06	00	00	173	24	23
762_240	0.14	2.64	573,893	762000.01	764000.00	240000.01	241999.97	331.91	437.31	12322408.56	12323037.79	572,132	1,761	00	00	00	75	31	22.23
762_242	0.16	2.51	636,376	762000.00	763999.99	242000.00	243999.98	333.42	434.18	12321250.40	12322416.20	634,676	1,698	02	00	00	124	38	22.21
762_244	0.07	3.74	286,758	762000.01	763999.98	244000.00	246000.00	337.55	433.07	12321249.74	12321257.81	286,587	171	00	00	00	62	41	21
764_180	0.03	5.59	127,994	764000.01	765999.97	180000.00	181999.76	301.17	334.00	13097002.91	13097731.23	127,994	00	00	00	03	255	16	58.57
764_182	0.05	4.66	187,214	764000.00	765999.97	182000.06	184000.00	280.54	438.74	13097002.96	13097731.40	184,476	2,732	06	00	00	255	33	57.58
764_184	0.13	2.79	531,284	764000.00	766000.00	184000.00	185999.99	301.71	449.27	12621306.63	13097012.65	514,314	16,956	14	00	00	255	29	57.39
764_186	0.05	4.69	186,588	764000.00	765999.98	186000.01	188000.00	345.62	496.91	12621306.99	12621314.42	181,640	4,938	10	00	00	255	30	39
764_188	0.15	2.61	594,512	764000.00	765999.99	188000.00	190000.00	331.46	1284.07	12620605.43	12621314.64	587,422	7,087	03	00	00	255	30	39.38
764_190	0.12	2.84	497,093	764000.00	766000.00	190000.00	192000.00	335.03	449.19	12619065.32	12620614.24	495,947	1,146	00	00	00	255	33	38.37
764_192	0.09	3.27	377,418	764000.03	765999.99	192000.00	194000.00	354.74	476.58	12619065.46	12620614.28	375,219	2,198	01	00	00	255	33	38.37
764_194	0.15	2.60	597,794	764000.00	766000.00	194000.00	195999.99	371.19	530.20	12618381.40	12619073.55	590,203	7,591	00	00	00	59	32	37.36
764_196	0.08	3.54	322,524	764000.00	766000.00	196000.01	198000.00	393.74	534.24	12616862.50	12618390.16	319,981	2,543	00	00	00	98	35	36.35
764_198	0.14	2.69	557,325	764000.00	766000.00	198000.00	199999.99	397.45	1767.06	12616862.53	12618390.33	551,566	5,752	07	00	00	255	32	35.36
764_200	0.15	2.62	586,350	764000.00	766000.00	200000.01	202000.00	420.60	526.63	12616183.50	12616870.29	582,608	3,739	03	00	00	78	32	35.34
764_202	0.07	3.74	291,835	764000.00	766000.00	202000.00	204000.00	391.18	540.77	12616183.65	12616191.77	285,842	5,991	02	00	00	63	29	34
764_204	0.15	2.60	607,663	764000.00	766000.00	204000.00	206000.00	378.59	542.98	12614712.65	12616192.03	590,250	17,398	15	00	00	185	29	34.33
764_206	0.11	3.05	438,967	764000.01	766000.00	206000.00	208000.00	382.62	1855.52	12613998.27	12614720.29	431,310	7,653	04	00	00	86	26	33.32
764_208	0.11	3.00	446,498	764000.03	765999.99	208000.00	210000.00	363.01	509.57	12613998.34	12614720.34	443,805	2,693	00	00	00	89	32	33.32
764_210	0.16	2.54	627,008	764000.01	765999.99	210000.02	211999.99	351.02	1255.00	12612534.38	12614007.02	622,078	4,930	00	00	00	58	34	32.31
764_212	0.07	3.87	266,891	764000.01	765999.99	212000.00	213999.99	337.51	437.92	12612534.52	12612541.92	266,771	120	00	00	00	255	34	31
764_214	0.14	2.63	577,146	764000.01	766000.00	214000.01	215999.99	334.59	365.19	12611873.42	12612542.04	577,146	00	00	00	04	255	24	31.30
764_216	0.13	2.83	500,912	764000.00	765999.99	216000.00	218000.00	332.36	432.30	12610498.74	12611882.35	498,381	2,531	00	00	00	68	26	30.29
764_218	0.07	3.75	283,935	764000.01	765999.99	218000.00	219999.98	332.69	389.05	12610498.82	12611882.33	283,883	52	00	00	00	53	34	29.30
764_220	0.16	2.49	648,168	764000.00	766000.00	220000.01	222000.00	334.71	403.39	12609838.24	12610506.44	647,486	682	00	00	00	58	27	29.28
764_222	0.10	3.10	425,951	764000.00	766000.00	222000.00	224000.00	329.55	427.27	12608477.78	12609847.27	415,442	10,503	06	00	00	74	26	28.27
764_224	0.12	2.90	484,938	764000.01	766000.00	224000.00	226000.00	328.99	428.22	12608477.78	12609847.34	474,943	9,993	02	00	00	63	27	28.27

0.0 Report on LAS Statistics (By Tile) - continued

TNAME	Point Density	Average GSD	Total Points	X Min	X Max	Y Min	Y Max	Z Min	Z MAX	GPS Min	GPS Max	1st Returns	2nd Returns	3rd Returns	Other Returns	Min Int	Max Int	Mean Int	Flightlines
764_226	0.04	4.88	170,149	764000.02	766000.00	226000.01	227999.98	328.78	416.67	12326082.73	12608485.92	168,102	2,047	00	00	00	56	22	27.26
764_228	0.04	5.21	150,453	764000.00	765999.98	228000.01	230000.00	328.24	453.76	12326081.93	12326090.28	147,618	2,835	00	00	00	79	21	26
764_230	0.16	2.54	628,868	764000.00	766000.00	230000.01	232000.00	329.56	437.03	12324826.47	12326089.46	620,977	7,889	02	00	00	61	27	26.25
764_232	0.13	2.81	505,928	764000.01	766000.00	232000.00	234000.00	329.71	411.01	12324260.73	12324833.90	505,309	618	01	00	00	255	28	25.24
764_234	0.09	3.28	372,159	764000.00	765999.99	234000.01	236000.00	334.80	423.32	12324260.18	12324833.23	370,950	1,208	01	00	00	255	30	25.24
764_236	0.15	2.56	609,822	764000.00	766000.00	236000.00	237999.98	331.99	420.65	12323038.43	12324267.63	609,689	133	00	00	00	168	31	24.23
764_238	0.07	3.90	263,405	764000.00	766000.00	238000.01	240000.00	331.93	432.03	12323037.81	12323045.38	262,524	881	00	00	00	138	28	23
764_240	0.15	2.60	593,254	764000.00	766000.00	240000.00	242000.00	335.40	437.96	12322400.71	12323044.97	590,966	2,288	00	00	00	56	32	22.23
764_242	0.16	2.50	641,713	764000.00	766000.00	242000.01	244000.00	334.12	458.05	12321257.82	12322408.55	640,069	1,643	01	00	00	64	36	22.21
764_244	0.07	3.83	272,669	764000.01	766000.00	244000.00	245999.99	336.92	448.36	12321257.35	12321265.04	272,145	524	00	00	00	59	38	21
766_182	0.03	5.57	128,884	766000.02	768000.00	182000.01	184000.00	301.30	399.10	13096994.86	13097738.66	128,744	140	00	00	00	255	21	57.58
766_184	0.08	3.57	330,285	766000.00	767999.97	184000.00	185999.98	301.54	451.34	12621313.64	13097004.48	314,234	16,034	17	00	00	255	22	57.39
766_186	0.06	4.00	259,346	766000.01	768000.00	186000.01	188000.00	314.81	525.91	12621313.91	12621321.44	250,010	9,333	03	00	00	191	26	39
766_188	0.14	2.68	570,457	766000.01	767999.99	188000.00	190000.00	341.56	1519.40	12620597.60	12621321.66	558,466	11,980	11	00	00	255	28	39.38
766_190	0.12	2.85	495,082	766000.00	768000.00	190000.00	192000.00	342.00	1602.90	12619072.41	12620606.51	493,738	1,344	00	00	00	255	34	38.37
766_192	0.09	3.29	371,505	766000.01	768000.00	192000.00	194000.00	344.61	478.77	12619072.55	12620606.56	369,230	2,275	00	00	00	255	31	37.38
766_194	0.15	2.61	591,300	766000.00	768000.00	194000.00	196000.00	353.25	477.95	12618373.48	12619080.59	585,742	5,555	03	00	00	255	30	37.36
766_196	0.08	3.51	327,465	766000.00	768000.00	196000.00	198000.00	368.56	507.24	12616869.54	12618382.29	324,827	2,638	00	00	00	255	31	36.35
766_198	0.14	2.69	558,839	766000.00	768000.00	198000.00	200000.00	389.98	525.42	12616869.47	12618382.53	553,767	5,068	04	00	00	255	29	35.36
766_200	0.15	2.61	596,698	766000.00	768000.00	200000.00	202000.00	400.27	536.30	12616175.82	12616877.38	589,212	7,486	00	00	00	142	32	35.34
766_202	0.07	3.75	291,728	766000.00	768000.00	202000.00	204000.00	376.30	540.68	12616175.99	12616184.08	285,173	6,550	05	00	00	69	28	34
766_204	0.15	2.61	600,912	766000.00	768000.00	204000.00	206000.00	360.99	543.16	12614719.61	12616184.31	589,297	11,609	06	00	00	57	30	34.33
766_206	0.11	3.03	438,243	766000.00	767999.98	206000.00	208000.00	349.41	490.00	12613990.02	12614727.18	436,331	1,912	00	00	00	255	33	33.32
766_208	0.11	2.97	456,042	766000.00	767999.99	208000.00	209999.99	347.95	506.80	12613990.07	12614727.21	454,766	1,275	01	00	00	97	34	33.32
766_210	0.16	2.49	646,251	766000.00	768000.00	210000.02	211999.99	346.47	475.97	12612541.51	12613999.02	645,051	1,200	00	00	00	56	36	32.31
766_212	0.07	3.80	277,433	766000.00	768000.00	212000.00	214000.00	337.35	457.05	12612541.64	12612549.45	277,130	303	00	00	00	54	33	31
766_214	0.14	2.69	551,170	766000.00	768000.00	214000.00	215999.98	336.17	397.93	12611865.05	12612549.65	551,128	42	00	00	00	57	26	30.31
766_216	0.15	2.55	613,953	766000.02	768000.00	216000.00	218000.00	334.62	805.61	12610505.95	12611874.11	613,949	04	00	00	00	77	19	30.29
766_218	0.07	3.77	281,486	766000.02	767999.99	218000.00	219999.98	332.20	364.29	12610506.03	12611874.10	281,484	02	00	00	00	66	23	29.30
766_220	0.10	3.11	413,022	766000.00	767999.99	220000.00	222000.00	331.49	402.96	12609829.82	12610513.30	412,552	470	00	00	00	65	26	29.28
766_222	0.08	3.47	336,254	766000.01	768000.00	222000.00	224000.00	330.42	427.48	12608485.31	12609838.57	332,558	3,694	02	00	00	106	27	28.27
766_224	0.12	2.86	494,268	766000.00	768000.00	224000.00	225999.98	332.36	1405.97	12608485.33	12609838.62	489,799	4,468	01	00	00	76	27	28.27
766_226	0.12	2.95	461,924	766000.00	767999.99	226000.01	228000.00	328.29	427.68	12326075.17	12608492.91	460,038	1,886	00	00	00	74	26	27.26

0.0 Report on LAS Statistics (By Tile) - continued

TNAME	Point Density	Average GSD	Total Points	X Min	X Max	Y Min	Y Max	Z Min	Z MAX	GPS Min	GPS Max	1st Returns	2nd Returns	3rd Returns	Other Returns	Min Int	Max Int	Mean Int	Flightlines
766_228	0.03	6.26	103,894	766000.01	767999.95	228000.00	230000.00	328.18	420.20	12326074.34	12326082.71	101,994	1,898	02	00	00	255	24	26
766_230	0.15	2.55	618,534	766000.00	768000.00	230000.01	231999.99	329.85	408.97	12324833.91	12326081.91	613,914	4,619	01	00	00	58	28	26,25
766_232	0.13	2.82	503,060	766000.01	768000.00	232000.01	234000.00	329.67	409.93	12324252.83	12324841.12	501,517	1,541	02	00	00	143	30	25,24
766_234	0.10	3.23	383,933	766000.00	768000.00	234000.00	235999.98	327.20	425.12	12324252.28	12324840.46	382,958	974	01	00	00	255	32	25,24
766_236	0.16	2.50	639,906	766000.00	768000.00	236000.01	238000.00	332.76	431.32	12323045.39	12324260.17	638,185	1,719	02	00	00	83	29	24,23
766_238	0.06	3.97	254,882	766000.00	767999.99	238000.01	239999.99	332.19	449.55	12323044.98	12323052.49	254,109	773	00	00	00	255	26	23
766_240	0.15	2.62	584,807	766000.00	767999.99	240000.00	241999.99	338.70	467.45	12322392.96	12323051.89	582,371	2,435	01	00	00	65	37	22,23
766_242	0.16	2.49	648,272	766000.00	768000.00	242000.00	243999.99	339.68	453.81	12321265.06	12322400.70	645,002	3,264	06	00	00	255	34	22,21
766_244	0.07	3.76	283,046	766000.00	767999.97	244000.01	245999.99	345.50	485.48	12321264.55	12321272.50	282,417	627	02	00	00	80	38	21
768_186	0.03	6.06	110,968	768000.00	769999.97	186000.01	188000.00	283.17	479.51	12621320.96	12621328.18	108,817	2,148	03	00	00	255	37	39
768_188	0.14	2.70	551,832	768000.02	770000.00	188000.00	190000.00	294.33	546.67	12620589.85	12621328.40	547,879	3,948	05	00	00	255	22	39,38
768_190	0.12	2.84	501,988	768000.00	770000.00	190000.00	192000.00	369.42	572.58	12619079.42	12620598.88	496,631	5,352	05	00	00	255	30	38,37
768_192	0.09	3.28	372,760	768000.00	770000.00	192000.00	193999.99	361.75	519.02	12619079.56	12620598.93	371,382	1,377	01	00	00	167	34	37,38
768_194	0.15	2.62	589,898	768000.00	770000.00	194000.01	196000.00	362.93	509.46	12618365.90	12619087.60	583,474	6,421	03	00	00	60	27	37,36
768_196	0.08	3.53	324,656	768000.00	770000.00	196000.00	198000.00	370.02	521.21	12616876.65	12618374.56	320,198	4,455	03	00	00	86	30	36,35
768_198	0.14	2.71	559,474	768000.00	770000.00	198000.00	200000.00	380.85	537.03	12616876.65	12618374.75	544,919	14,553	02	00	00	95	26	35,36
768_200	0.15	2.61	592,463	768000.00	770000.00	200000.00	202000.00	403.18	541.62	12616167.82	12616884.42	589,198	3,264	01	00	00	255	34	35,34
768_202	0.08	3.65	308,456	768000.00	770000.00	202000.00	204000.00	374.03	544.78	12616167.95	12616176.43	300,385	8,067	04	00	00	86	26	34
768_204	0.15	2.59	610,284	768000.00	769999.99	204000.00	206000.00	357.89	550.88	12614726.62	12616176.65	597,200	13,082	02	00	00	56	27	34,33
768_206	0.11	3.01	443,399	768000.01	769999.97	206000.00	208000.00	347.65	447.13	12613981.72	12614734.14	442,128	1,270	01	00	00	56	32	33,32
768_208	0.12	2.96	458,326	768000.00	770000.00	208000.00	210000.00	340.80	874.54	12613981.77	12614734.19	458,136	190	00	00	00	255	33	33,32
768_210	0.16	2.48	652,644	768000.00	770000.00	210000.00	211999.98	338.94	432.05	12612548.75	12613990.82	652,606	38	00	00	00	56	29	32,31
768_212	0.07	3.90	263,424	768000.02	769999.98	212000.00	214000.00	338.90	422.77	12612548.99	12612556.51	263,418	06	00	00	04	56	30	31
768_214	0.16	2.52	631,634	768000.00	770000.00	214000.01	215999.99	337.50	387.04	12611856.91	12612556.64	630,669	965	00	00	00	56	27	30,31
768_216	0.16	2.49	647,788	768000.00	770000.00	216000.00	218000.00	333.10	365.73	12610512.87	12611865.96	647,785	03	00	00	00	56	23	30,29
768_218	0.07	3.89	264,813	768000.01	769999.98	218000.00	220000.00	332.25	364.59	12610512.95	12611865.96	264,805	08	00	00	00	64	24	29,30
768_220	0.13	2.76	524,419	768000.00	769999.99	220000.01	222000.00	332.26	420.98	12609821.18	12610520.54	524,017	402	00	00	00	74	26	29,28
768_222	0.09	3.27	373,680	768000.01	769999.99	222000.00	224000.00	332.26	1254.90	12608492.47	12609830.18	373,494	186	00	00	00	255	21	28,27
768_224	0.12	2.84	495,718	768000.00	770000.00	224000.00	226000.00	337.00	1902.94	12608492.49	12609830.23	495,493	225	00	00	00	255	18	28,27
768_226	0.15	2.62	583,569	768000.00	770000.00	226000.01	228000.00	328.43	423.45	12326067.57	12608499.82	583,154	415	00	00	00	255	28	27,26
768_228	0.02	6.42	99,402	768000.07	770000.00	228000.00	229999.99	328.20	789.77	12326066.80	12326075.13	97,206	2,192	04	00	00	255	22	26
768_230	0.15	2.59	600,405	768000.00	770000.00	230000.01	232000.00	333.68	402.13	12324841.13	12326074.33	595,942	4,461	02	00	00	68	28	26,25
768_232	0.13	2.81	505,883	768000.00	770000.00	232000.01	234000.00	331.13	391.00	12324245.05	12324848.22	505,738	145	00	00	00	55	32	25,24

0.0 Report on LAS Statistics (By Tile) - continued

TNAME	Point Density	Average GSD	Total Points	X Min	X Max	Y Min	Y Max	Z Min	Z MAX	GPS Min	GPS Max	1st Returns	2nd Returns	3rd Returns	Other Returns	Min Int	Max Int	Mean Int	Flightlines
768_234	0.10	3.24	380,698	768000.01	769999.99	234000.00	236000.00	331.39	346.65	12324244.47	12324847.60	380,698	00	00	00	04	58	35	25,24
768_236	0.16	2.52	631,319	768000.01	770000.00	236000.00	238000.00	333.02	427.34	12323052.50	12324252.27	627,724	3,595	00	00	00	255	31	24,23
768_238	0.07	3.90	265,878	768000.01	769999.99	238000.00	240000.00	332.34	471.81	12323051.91	12323059.86	263,402	2,476	00	00	00	84	26	23
768_240	0.15	2.58	609,972	768000.00	770000.00	240000.00	242000.00	338.69	474.55	12322385.09	12323059.33	602,341	7,624	07	00	00	69	31	22,23
768_242	0.16	2.48	660,329	768000.00	770000.00	242000.00	244000.00	338.30	547.25	12321272.52	12322392.94	651,369	8,946	14	00	00	97	35	22,21
768_244	0.07	3.89	270,620	768000.00	769999.99	244000.02	245999.97	336.17	474.49	12321271.98	12321280.15	264,856	5,750	14	00	00	88	31	21
770_186	0.02	7.22	76,744	770000.01	771999.99	186002.27	187999.96	287.28	393.06	12621327.71	12621335.02	76,732	12	00	00	00	255	49	39
770_188	0.05	4.54	194,420	770000.00	771999.98	188000.01	190000.00	314.82	456.00	12620582.20	12621335.18	194,166	254	00	00	00	255	25	38,39
770_190	0.12	2.87	500,516	770000.00	772000.00	190000.00	192000.00	315.28	532.21	12619086.45	12620591.03	486,000	14,508	08	00	00	255	25	38,37
770_192	0.09	3.32	371,004	770000.00	772000.00	192000.00	194000.00	343.00	534.65	12619086.58	12620591.05	361,980	9,018	06	00	00	255	28	38,37
770_194	0.14	2.67	570,846	770000.00	772000.00	194000.00	195999.98	374.05	755.50	12618358.27	12619094.64	562,858	7,986	02	00	00	147	30	37,36
770_196	0.08	3.46	340,608	770000.00	772000.00	196000.01	198000.00	386.51	530.66	12616883.84	12618366.95	333,411	7,192	05	00	00	91	29	36,35
770_198	0.13	2.77	528,919	770000.00	772000.00	198000.00	199999.99	406.62	543.75	12616883.84	12618367.12	520,484	8,431	04	00	00	255	31	36,35
770_200	0.15	2.60	599,299	770000.00	772000.00	200000.01	202000.00	406.80	542.27	12616159.77	12616891.60	592,503	6,794	02	00	00	80	30	35,34
770_202	0.07	3.70	300,483	770000.00	772000.00	202000.00	203999.99	376.85	1172.44	12616159.97	12616168.28	293,050	7,429	04	00	00	255	27	34
770_204	0.15	2.57	616,373	770000.00	772000.00	204000.01	206000.00	366.61	553.60	12614733.46	12616168.48	603,883	12,484	06	00	00	255	30	34,33
770_206	0.11	3.02	443,040	770000.01	772000.00	206000.00	208000.00	350.87	523.66	12613973.23	12614741.01	437,313	5,725	02	00	00	69	33	33,32
770_208	0.12	2.94	464,882	770000.00	771999.99	208000.00	210000.00	342.57	462.28	12613973.28	12614741.06	462,897	1,985	00	00	00	255	35	33,32
770_210	0.17	2.46	660,883	770000.01	772000.00	210000.01	211999.99	336.87	435.36	12612556.03	12613982.45	658,750	2,131	02	00	00	52	26	32,31
770_212	0.07	3.81	275,472	770000.01	771999.99	212000.00	214000.00	335.57	362.55	12612556.20	12612563.92	275,472	00	00	00	04	81	26	31
770_214	0.16	2.48	651,060	770000.00	772000.00	214000.00	216000.00	335.88	364.78	12611848.61	12612564.00	651,059	01	00	00	03	61	22	30,31
770_216	0.16	2.51	634,062	770000.00	772000.00	216000.01	218000.00	332.28	344.70	12610520.18	12611857.69	634,062	00	00	00	04	87	26	30,29
770_218	0.07	3.93	259,297	770000.01	772000.00	218000.00	219999.99	332.48	355.23	12610520.22	12610527.33	259,296	01	00	00	04	79	18	29
770_220	0.16	2.51	636,051	770000.00	772000.00	220000.01	222000.00	332.43	368.86	12609812.51	12610527.48	636,046	05	00	00	04	56	21	29,28
770_222	0.11	3.05	429,412	770000.01	771999.99	222000.00	224000.00	332.81	417.36	12608499.29	12609821.64	429,126	286	00	00	00	60	21	28,27
770_224	0.12	2.85	492,301	770000.01	772000.00	224000.00	225999.99	334.74	1542.96	12608499.31	12609821.71	491,885	416	00	00	00	114	23	28,27
770_226	0.15	2.61	587,857	770000.00	772000.00	226000.00	228000.00	328.38	437.62	12326059.74	12608506.63	587,195	661	01	00	00	53	31	27,26
770_228	0.02	7.34	75,556	770000.05	771999.98	228000.00	230000.00	328.27	424.78	12326059.02	12326067.55	74,183	1,370	03	00	00	255	24	26
770_230	0.15	2.56	615,706	770000.01	772000.00	230000.00	231999.99	330.16	403.55	12324848.23	12326066.79	612,478	3,227	01	00	00	54	28	26,25
770_232	0.13	2.83	499,649	770000.01	772000.00	232000.01	234000.00	332.15	344.28	12324237.42	12324855.38	499,649	00	00	00	04	50	24	25,24
770_234	0.09	3.27	373,566	770000.00	771999.99	234000.00	235999.99	332.32	386.85	12324236.85	12324854.76	373,449	117	00	00	00	255	26	25,24
770_236	0.15	2.56	611,888	770000.00	771999.99	236000.01	238000.00	334.32	426.74	12323059.87	12324244.45	609,900	1,987	01	00	00	56	28	24,23
770_238	0.05	4.44	204,006	770000.01	771999.97	238000.00	240000.00	328.94	456.31	12323059.34	12323067.21	202,653	1,352	01	00	00	255	25	23

0.0 Report on LAS Statistics (By Tile) - continued

TNAME	Point Density	Average GSD	Total Points	X Min	X Max	Y Min	Y Max	Z Min	Z MAX	GPS Min	GPS Max	1st Returns	2nd Returns	3rd Returns	Other Returns	Min Int	Max Int	Mean Int	Flightlines
770_240	0.14	2.63	580,653	770000.00	772000.00	240000.00	242000.00	329.35	427.53	12322377.53	12323066.66	577,509	3,138	06	00	00	58	31	22,23
770_242	0.16	2.49	645,114	770000.00	772000.00	242000.02	244000.00	333.08	424.83	12321280.17	12322385.07	644,611	502	01	00	00	57	31	22,21
770_244	0.07	3.76	287,831	770000.01	772000.00	244000.01	245999.99	333.04	439.01	12321279.55	12321287.98	283,608	4,219	04	00	00	255	29	21
772_188	0.00	18.56	11,644	772000.01	773992.37	188006.52	190000.00	312.92	482.59	12620575.16	12621339.73	11,612	32	00	00	00	255	27	38,39
772_190	0.07	3.86	281,110	772000.00	774000.00	190000.00	192000.00	255.47	503.12	12619093.47	12620583.32	268,578	12,522	10	00	00	255	26	38,37
772_192	0.09	3.39	366,031	772000.00	773999.99	192000.00	194000.00	315.38	538.53	12619093.61	12620583.35	348,363	17,659	09	00	00	96	24	38,37
772_194	0.15	2.59	609,617	772000.00	774000.00	194000.00	196000.00	366.55	549.46	12618350.32	12619101.68	594,934	14,677	06	00	00	60	27	37,36
772_196	0.09	3.38	354,456	772000.00	774000.00	196000.00	198000.00	392.76	541.04	12616890.90	12618359.27	350,514	3,941	01	00	00	70	32	36,35
772_198	0.14	2.70	555,649	772000.00	774000.00	198000.00	200000.00	408.18	540.17	12616890.90	12618359.47	548,918	6,728	03	00	00	255	33	36,35
772_200	0.14	2.65	574,542	772000.00	774000.00	200000.00	202000.00	407.19	546.94	12616152.04	12616898.79	567,907	6,633	02	00	00	255	30	35,34
772_202	0.07	3.71	299,145	772000.00	774000.00	202000.00	203999.99	400.91	549.38	12616152.22	12616160.48	291,237	7,897	11	00	00	255	29	34
772_204	0.15	2.60	612,373	772000.01	774000.00	204000.01	205999.99	370.19	533.62	12614740.48	12616160.75	592,912	19,457	04	00	00	58	27	34,33
772_206	0.11	3.01	444,050	772000.00	774000.00	206000.00	208000.00	343.29	460.81	12613965.01	12614748.14	440,315	3,735	00	00	00	57	33	33,32
772_208	0.11	2.96	459,397	772000.00	774000.00	208000.00	210000.00	337.23	443.05	12613965.05	12614748.19	457,809	1,587	01	00	00	60	36	33,32
772_210	0.16	2.48	653,287	772000.01	774000.00	210000.00	212000.00	334.85	436.03	12612563.61	12613973.96	652,972	315	00	00	00	53	19	32,31
772_212	0.07	3.78	279,445	772000.03	773999.99	212000.00	213999.99	335.75	340.22	12612563.71	12612571.50	279,445	00	00	00	04	76	17	31
772_214	0.16	2.47	657,426	772000.00	774000.00	214000.02	215999.99	334.94	348.94	12611840.26	12612571.60	657,426	00	00	00	04	50	21	30,31
772_216	0.16	2.51	637,410	772000.00	774000.00	216000.00	218000.00	334.04	351.77	12610527.04	12611849.32	637,408	02	00	00	00	94	23	30,29
772_218	0.06	3.95	256,473	772000.00	774000.00	218000.00	220000.00	333.76	367.49	12610527.11	12611841.83	256,467	06	00	00	00	63	19	29,30
772_220	0.16	2.51	635,631	772000.00	774000.00	220000.01	221999.99	334.77	424.36	12609803.82	12610534.34	635,547	84	00	00	00	54	28	29,28
772_222	0.08	3.53	326,179	772000.00	773999.93	222000.00	224000.00	334.17	436.77	12608505.98	12609813.02	320,330	5,846	03	00	00	55	20	28,27
772_224	0.12	2.88	491,926	772000.00	774000.00	224000.00	225999.99	334.69	454.39	12608506.00	12609813.09	480,914	10,999	13	00	00	67	24	27,28
772_226	0.14	2.65	574,039	772000.00	774000.00	226000.00	228000.00	328.68	431.67	12326052.09	12608513.65	569,493	4,545	01	00	00	56	28	27,26
772_228	0.02	8.10	62,045	772000.00	773999.91	228000.00	230000.00	328.15	425.19	12326051.26	12326059.72	60,919	1,124	02	00	00	255	27	26
772_230	0.14	2.68	563,924	772000.00	774000.00	230000.00	232000.00	328.27	416.88	12324855.39	12326058.99	556,819	7,104	01	00	00	63	29	26,25
772_232	0.13	2.82	507,591	772000.01	774000.00	232000.00	234000.00	334.56	377.32	12324229.72	12324862.71	503,702	3,888	01	00	00	255	29	25,24
772_234	0.10	3.24	380,734	772000.01	774000.00	234000.00	236000.00	332.60	384.70	12324229.18	12324862.02	380,579	155	00	00	00	53	33	25,24
772_236	0.16	2.51	633,522	772000.00	773999.99	236000.00	238000.00	331.51	419.20	12323067.22	12324236.82	633,276	246	00	00	00	67	26	24,23
772_238	0.07	3.89	265,392	772000.00	773999.99	238000.01	239999.99	328.87	421.68	12323066.68	12323074.57	265,022	370	00	00	00	255	26	23
772_240	0.14	2.64	573,652	772000.00	774000.00	240000.01	241999.99	330.00	423.08	12322370.20	12323074.06	572,113	1,533	06	00	00	255	28	23,22
772_242	0.15	2.60	596,701	772000.00	774000.00	242000.01	244000.00	330.55	681.13	12321288.00	12322377.51	592,747	3,947	07	00	00	255	31	22,21
772_244	0.07	3.83	273,665	772000.00	774000.00	244000.00	246000.00	332.88	432.55	12321287.44	12321295.33	272,779	884	02	00	00	70	30	21
774_190	0.00	15.64	16,357	774000.00	775999.77	190000.09	191999.33	309.66	317.60	12619103.71	12620575.56	16,356	01	00	00	00	255	82	38,37

0.0 Report on LAS Statistics (By Tile) - continued

TNAME	Point Density	Average GSD	Total Points	X Min	X Max	Y Min	Y Max	Z Min	Z MAX	GPS Min	GPS Max	1st Returns	2nd Returns	3rd Returns	Other Returns	Min Int	Max Int	Mean Int	Flightlines
774_192	0.03	5.91	118,904	774000.02	775999.95	192048.44	193999.99	-367.11	518.84	12619100.72	12620575.86	114,668	4,232	04	00	00	255	32	37.38
774_194	0.15	2.61	601,161	774000.00	776000.00	194000.01	196000.00	315.46	1380.29	12618342.59	12619108.84	587,535	13,623	03	00	00	59	24	37.36
774_196	0.08	3.48	342,188	774000.00	776000.00	196000.00	198000.00	344.93	530.87	12616898.13	12618351.41	331,194	10,991	03	00	00	106	27	36.35
774_198	0.13	2.75	545,496	774000.00	776000.00	198000.00	200000.00	347.09	519.09	12616898.13	12618351.62	530,560	14,930	06	00	00	89	27	35.36
774_200	0.15	2.60	608,191	774000.00	776000.00	200000.00	202000.00	388.02	2027.74	12616144.09	12616906.05	594,213	13,970	08	00	00	132	29	35.34
774_202	0.07	3.68	302,117	774000.00	776000.00	202000.00	204000.00	372.16	546.56	12616144.26	12616152.72	295,617	6,494	06	00	00	255	30	34
774_204	0.15	2.57	611,425	774000.00	775999.99	204000.00	205999.99	368.58	527.01	12614747.49	12616153.00	606,941	4,481	03	00	00	61	35	34.33
774_206	0.11	3.01	443,068	774000.00	776000.00	206000.01	208000.00	337.49	472.80	12613956.81	12614755.18	442,099	968	01	00	00	56	29	33.32
774_208	0.12	2.96	458,361	774000.00	776000.00	208000.00	210000.00	335.34	1757.11	12613956.88	12614755.25	458,034	327	00	00	00	72	30	33.32
774_210	0.16	2.52	634,098	774000.00	776000.00	210000.00	212000.00	334.17	454.20	12612571.07	12613965.81	632,552	1,546	00	00	00	54	18	32.31
774_212	0.06	3.95	257,883	774000.02	776000.00	212000.00	213999.99	333.78	1723.55	12612571.24	12612578.47	255,892	1,991	00	00	00	171	21	31
774_214	0.16	2.52	630,495	774000.00	776000.00	214000.01	215999.99	333.93	415.69	12611831.75	12612578.56	630,141	354	00	00	00	65	20	30.31
774_216	0.14	2.66	564,778	774000.00	776000.00	216000.00	218000.00	333.90	1202.69	12610533.83	12611840.97	564,465	313	00	00	00	68	23	30.29
774_218	0.07	3.75	285,296	774000.00	776000.00	218000.00	220000.00	336.44	431.76	12610533.93	12611840.87	285,209	87	00	00	00	55	31	29.30
774_220	0.16	2.47	655,904	774000.00	776000.00	220000.01	221999.99	338.31	1843.98	12609794.95	12610541.35	655,117	787	00	00	00	74	29	29.28
774_222	0.10	3.25	385,795	774000.00	776000.00	222000.00	224000.00	335.77	1842.95	12608513.06	12609804.25	378,359	7,431	05	00	00	54	22	28.27
774_224	0.13	2.79	520,011	774000.00	776000.00	224000.00	226000.00	334.77	452.57	12608513.09	12609804.30	513,252	6,753	06	00	00	58	28	28.27
774_226	0.15	2.58	608,549	774000.00	776000.00	226000.01	227999.98	333.92	2163.99	12326044.21	12608521.10	602,547	6,000	02	00	00	55	25	27.26
774_228	0.02	8.22	60,797	774000.02	775999.95	228000.00	229999.34	328.20	410.11	12326043.38	12326052.07	59,172	1,625	00	00	00	59	20	26
774_230	0.12	2.84	498,626	774000.00	776000.00	230000.03	232000.00	328.41	402.20	12324862.72	12326051.18	494,559	4,066	01	00	00	64	31	25.26
774_232	0.13	2.80	512,485	774000.00	775999.99	232000.01	234000.00	335.38	422.35	12324222.23	12324870.18	511,703	782	00	00	00	255	33	25.24
774_234	0.09	3.27	374,543	774000.01	775999.99	234000.00	236000.00	335.48	348.17	12324221.68	12324869.52	374,543	00	00	00	05	52	31	25.24
774_236	0.16	2.53	627,303	774000.00	776000.00	236000.00	238000.00	334.98	399.14	12323074.59	12324229.17	627,192	111	00	00	00	64	30	24.23
774_238	0.07	3.77	281,836	774000.01	776000.00	238000.00	240000.00	328.62	1127.57	12323074.07	12323081.96	281,537	299	00	00	00	255	27	23
774_240	0.15	2.55	616,047	774000.00	776000.00	240000.00	241999.99	334.76	401.50	12322362.33	12323081.55	615,826	204	17	00	00	255	32	22.23
774_242	0.16	2.50	640,389	774000.00	775999.99	242000.00	244000.00	333.67	385.53	12321295.34	12322370.19	640,352	37	00	00	00	61	25	22.21
774_244	0.07	3.82	274,350	774000.00	775999.99	244000.00	246000.00	336.45	372.28	12321294.75	12321302.67	274,338	12	00	00	00	95	28	21
776_192	0.01	14.37	19,370	776000.01	777999.63	192251.61	193999.71	289.96	344.84	12619107.93	12619115.05	19,360	10	00	00	00	255	82	37
776_194	0.05	4.37	217,860	776000.00	777948.86	194001.68	195999.99	315.36	497.75	12618335.41	12619115.36	209,177	8,680	03	00	00	101	22	37.36
776_196	0.08	3.51	334,959	776000.00	778000.00	196000.02	198000.00	315.36	487.95	12616905.17	12618343.54	324,748	10,201	10	00	00	255	26	36.35
776_198	0.14	2.73	548,205	776000.00	778000.00	198000.00	200000.00	325.90	476.93	12616905.19	12618343.74	538,258	9,939	08	00	00	63	30	35.36
776_200	0.14	2.64	576,879	776000.00	778000.00	200000.00	202000.00	347.17	501.69	12616136.39	12616913.21	574,665	2,214	00	00	00	138	35	35.34
776_202	0.07	3.72	289,987	776000.00	778000.00	202000.00	203999.99	357.52	455.94	12616136.56	12616144.75	288,992	995	00	00	00	222	35	34

0.0 Report on LAS Statistics (By Tile) - continued

TNAME	Point Density	Average GSD	Total Points	X Min	X Max	Y Min	Y Max	Z Min	Z MAX	GPS Min	GPS Max	1st Returns	2nd Returns	3rd Returns	Other Returns	Min Int	Max Int	Mean Int	Flightlines
776_204	0.14	2.64	573,516	776000.01	778000.00	204000.01	206000.00	359.06	1396.46	12614754.55	12616145.00	572,302	1,214	00	00	00	139	33	34.33
776_206	0.11	3.06	426,991	776000.00	778000.00	206000.00	208000.00	337.41	1396.32	12613948.93	12614762.00	426,151	840	00	00	00	61	31	33.32
776_208	0.11	3.01	443,041	776000.00	778000.00	208000.00	210000.00	335.74	1426.70	12613948.98	12614762.05	442,480	561	00	00	00	72	33	32.33
776_210	0.16	2.54	621,593	776000.00	778000.00	210000.00	212000.00	335.91	449.98	12612578.08	12613957.56	619,114	2,479	00	00	00	255	31	32.31
776_212	0.06	3.96	258,230	776000.00	778000.00	212000.00	213999.99	339.84	510.43	12612578.22	12612585.40	255,093	3,137	00	00	00	55	32	31
776_214	0.16	2.50	642,257	776000.00	778000.00	214000.01	215999.99	335.27	435.70	12611823.05	12612585.48	638,804	3,452	01	00	00	67	30	31.30
776_216	0.15	2.61	586,513	776000.00	778000.00	216000.00	218000.00	335.87	417.82	12610540.84	12611832.48	585,697	816	00	00	00	66	27	30.29
776_218	0.08	3.65	301,070	776000.00	777999.99	218000.00	219999.99	339.40	439.54	12610540.91	12611832.48	300,657	413	00	00	00	57	33	29.30
776_220	0.16	2.47	657,502	776000.01	778000.00	220000.01	221999.99	340.93	479.15	12609786.19	12610548.54	654,371	3,131	00	00	00	218	31	29.28
776_222	0.10	3.15	407,311	776000.01	778000.00	222000.00	224000.00	336.53	447.50	12608520.59	12609795.41	403,790	3,521	00	00	00	124	28	28.27
776_224	0.13	2.82	505,826	776000.00	778000.00	224000.00	225999.98	340.76	445.84	12608520.62	12609795.49	503,964	1,861	01	00	00	130	29	28.27
776_226	0.15	2.58	604,374	776000.00	778000.00	226000.01	227999.98	332.35	445.66	12326036.18	12608528.07	600,485	3,889	00	00	00	57	25	27.26
776_228	0.04	5.18	151,884	776000.03	777999.98	228000.00	230000.00	328.02	427.94	12326035.37	12326044.18	149,207	2,675	02	00	00	255	22	26
776_230	0.09	3.35	364,194	776000.00	777999.99	230000.03	231999.99	328.14	434.72	12324870.19	12326043.32	357,125	7,067	02	00	00	56	22	26.25
776_232	0.10	3.14	408,464	776000.01	778000.00	232000.01	234000.00	328.53	430.39	12324214.58	12324877.12	405,465	2,999	00	00	00	95	31	25.24
776_234	0.08	3.64	303,678	776000.01	778000.00	234000.00	236000.00	328.58	412.18	12324214.00	12324876.46	302,277	1,401	00	00	00	255	30	25.24
776_236	0.16	2.54	625,578	776000.00	778000.00	236000.01	237999.99	328.73	413.64	12323081.97	12324221.66	622,652	2,926	00	00	00	71	32	24.23
776_238	0.06	3.94	259,425	776000.01	777999.99	238000.00	240000.00	328.64	424.16	12323081.57	12323089.29	257,897	1,527	01	00	00	255	24	23
776_240	0.15	2.60	592,833	776000.00	777999.99	240000.00	242000.00	331.18	478.34	12322354.75	12323088.78	590,585	2,247	01	00	00	75	30	23.22
776_242	0.15	2.63	590,524	776000.00	778000.00	242000.00	243999.99	336.14	492.36	12321302.69	12322362.32	578,342	12,172	10	00	00	66	32	22.21
776_244	0.06	4.00	253,207	776000.00	778000.00	244000.00	245999.99	336.80	483.07	12321302.09	12321309.98	250,336	2,864	07	00	00	255	33	21
776_246	0.15	2.63	586,401	776000.01	778000.00	246000.00	247999.99	338.80	453.84	12320594.01	12321309.37	580,608	5,791	02	00	00	67	28	21.20
776_248	0.11	2.99	453,793	776000.00	777999.99	248000.00	250000.00	343.44	461.67	12276034.24	12320602.18	448,533	5,258	02	00	00	255	31	20.19
776_250	0.11	3.07	429,440	776000.01	777999.99	250000.00	251999.99	343.39	460.95	12276033.79	12320601.61	423,303	6,122	15	00	00	87	32	20.19
776_252	0.15	2.60	598,106	776000.00	778000.00	252000.02	254000.00	351.29	559.91	12275721.54	12276041.54	590,858	7,237	11	00	00	255	37	19.18
776_254	0.07	3.87	275,175	776000.01	777999.98	254000.00	256000.00	366.04	614.54	12275721.20	12275728.60	267,807	7,349	19	00	00	71	34	18
776_256	0.15	2.57	620,455	776000.00	778000.00	256000.00	258000.00	407.01	624.91	12274699.54	12275728.16	606,921	13,498	36	00	00	90	33	17.18
776_258	0.14	2.65	603,622	776000.00	777999.99	258000.00	259999.99	397.91	593.36	12274384.72	12274707.20	568,297	35,251	74	00	00	255	31	17.16
776_260	0.06	3.95	277,605	776000.01	778000.00	260000.01	261999.99	368.08	523.34	12274384.53	12274391.36	255,829	21,748	28	00	00	78	27	16
776_262	0.14	2.65	573,723	776000.01	778000.00	262000.05	263999.98	357.93	447.42	12273368.71	12274391.15	571,154	2,568	01	00	00	66	31	16.15
776_264	0.09	3.27	381,702	776000.00	777999.99	264000.01	266000.00	359.62	609.88	12273060.52	12273376.34	374,720	6,970	12	00	00	255	34	15.14
776_266	0.12	2.86	494,927	776000.01	778000.00	266000.00	268000.00	442.31	598.11	12273060.33	12273376.23	489,494	5,421	12	00	00	60	37	15.14
776_268	0.16	2.52	648,816	776000.00	777999.99	268000.00	269999.99	448.39	649.71	12272033.10	12273067.60	630,344	18,446	26	00	00	66	32	14.13

0.0 Report on LAS Statistics (By Tile) - continued

TNAME	Point Density	Average GSD	Total Points	X Min	X Max	Y Min	Y Max	Z Min	Z MAX	GPS Min	GPS Max	1st Returns	2nd Returns	3rd Returns	Other Returns	Min Int	Max Int	Mean Int	Flightlines
776_270	0.08	3.58	319,118	776000.00	778000.00	270000.02	272000.00	451.91	655.96	12272032.90	12272041.40	312,004	7,102	12	00	00	255	34	13
776_272	0.15	2.56	629,235	776000.01	778000.00	272000.01	274000.00	435.12	629.19	12271710.45	12272041.12	611,544	17,678	13	00	00	67	30	13,12
776_274	0.12	2.87	494,179	776000.00	778000.00	274000.01	276000.00	402.34	564.40	12270669.94	12271717.70	484,373	9,783	23	00	00	255	36	12,11
776_276	0.10	3.14	416,506	776000.00	777999.99	276000.01	278000.00	383.94	541.85	12270669.81	12271717.43	405,967	10,513	26	00	00	156	32	12,11
776_278	0.15	2.59	604,137	776000.00	778000.00	278000.01	279999.99	383.33	536.43	12270351.09	12270677.61	595,377	8,738	22	00	00	125	34	11,10
776_280	0.07	3.81	280,745	776000.00	777999.99	280000.00	282000.00	386.76	514.84	12269307.69	12270357.98	276,350	4,385	10	00	00	255	36	10,9
776_282	0.15	2.61	591,606	776000.00	778000.00	282000.00	284000.00	382.77	498.60	12269307.65	12270357.90	589,461	2,139	06	00	00	83	38	9,10
776_284	0.13	2.81	514,825	776000.00	777999.99	284000.00	285999.98	374.44	489.80	12268990.00	12269315.56	506,828	7,988	09	00	00	59	34	9,8
776_286	0.05	4.64	190,809	776000.02	777999.98	286000.00	288000.00	374.45	486.32	12268989.96	12268997.06	186,134	4,672	03	00	00	60	22	8
776_288	0.14	2.70	562,144	776000.00	778000.00	288000.00	289999.99	374.63	484.26	12267948.04	12268997.08	547,739	14,387	18	00	00	55	17	8,7
776_290	0.11	3.09	424,468	776000.00	778000.00	290000.01	292000.00	376.71	484.08	12267628.96	12267956.62	419,445	5,022	01	00	00	81	23	7,6
776_292	0.10	3.15	407,631	776000.00	778000.00	292000.00	294000.00	372.05	483.23	12267628.96	12267956.62	402,176	5,451	04	00	00	58	22	6,7
776_294	0.16	2.47	661,617	776000.00	777999.99	294000.01	295999.99	378.61	551.63	12266572.98	12267636.36	653,389	8,220	08	00	00	62	31	6,5
776_296	0.08	3.52	328,105	776000.01	777999.99	296000.00	298000.00	392.47	614.51	12266573.10	12266581.81	322,554	5,545	06	00	00	60	30	5
776_298	0.15	2.56	615,257	776000.00	778000.00	298000.01	300000.00	466.36	608.01	12266232.81	12266581.85	611,469	3,783	05	00	00	61	34	4,5
776_300	0.14	2.68	560,489	776000.00	778000.00	300000.04	302000.00	477.91	594.43	12265207.66	12266239.97	557,801	2,680	08	00	00	78	38	4,3
776_302	0.07	3.70	296,535	776000.01	778000.00	302000.00	303999.99	398.02	560.66	12265207.62	12266239.96	292,257	4,270	08	00	00	70	36	4,3
776_304	0.14	2.67	573,462	776000.01	777999.99	304000.01	306000.00	391.13	528.17	12264878.61	12265214.92	560,310	13,132	20	00	00	56	28	3,2
776_306	0.09	3.28	379,762	776000.00	777999.99	306000.00	308000.00	399.15	545.94	12263837.02	12264885.94	372,797	6,962	03	00	00	58	33	2,1
776_308	0.13	2.83	507,046	776000.00	778000.00	308000.00	310000.00	410.30	728.16	12263837.02	12264885.94	499,162	7,869	15	00	00	255	34	1,2
776_310	0.15	2.60	629,438	776000.00	778000.00	310000.00	312000.00	445.11	821.27	12263506.69	12263844.52	593,453	35,838	147	00	00	72	25	1,0
776_312	0.07	3.71	302,326	776000.00	778000.00	312000.01	314000.00	405.76	790.79	12263506.77	12263514.70	290,208	12,087	31	00	00	65	26	0
778_194	0.00	70.93	795	778055.82	779999.62	194000.25	195999.90	315.25	316.58	12618330.92	12619122.02	795	00	00	00	04	100	09	37,36
778_196	0.03	5.39	140,492	778000.00	779997.97	196000.32	198000.00	240.18	461.88	12616912.38	12618335.98	137,616	2,873	02	01	00	255	32	36,35
778_198	0.13	2.79	524,840	778000.00	780000.00	198000.00	200000.00	316.03	1095.62	12616912.40	12618336.18	512,331	12,507	02	00	00	70	26	35,36
778_200	0.15	2.59	599,211	778000.00	780000.00	200000.00	201999.98	321.92	445.22	12616128.37	12616920.49	596,740	2,469	02	00	00	66	34	35,34
778_202	0.08	3.65	301,333	778000.00	780000.00	202000.01	203999.98	334.16	424.95	12616128.52	12616137.05	300,534	799	00	00	00	105	33	34
778_204	0.15	2.57	607,702	778000.00	780000.00	204000.02	206000.00	344.62	430.10	12614761.39	12616137.29	607,523	179	00	00	00	81	34	34,33
778_206	0.11	3.00	446,542	778000.00	780000.00	206000.00	208000.00	350.95	454.79	12613940.31	12614768.91	445,810	732	00	00	00	255	30	33,32
778_208	0.12	2.92	472,048	778000.00	780000.00	208000.00	210000.00	340.25	450.87	12613940.36	12614768.96	470,903	1,144	01	00	00	119	32	33,32
778_210	0.16	2.47	656,461	778000.00	780000.00	210000.00	212000.00	346.75	466.66	12612585.09	12613949.66	654,944	1,517	00	00	00	157	34	32,31
778_212	0.06	3.98	257,383	778000.00	780000.00	212000.00	214000.00	365.73	520.90	12612585.21	12612592.49	252,774	4,606	03	00	00	62	32	31
778_214	0.16	2.50	643,930	778000.00	780000.00	214000.00	216000.00	343.59	483.16	12611814.63	12612592.61	641,043	2,887	00	00	00	66	34	30,31

0.0 Report on LAS Statistics (By Tile) - continued

TNAME	Point Density	Average GSD	Total Points	X Min	X Max	Y Min	Y Max	Z Min	Z MAX	GPS Min	GPS Max	1st Returns	2nd Returns	3rd Returns	Other Returns	Min Int	Max Int	Mean Int	Flightlines
778_216	0.16	2.49	645,537	778000.00	780000.00	216000.01	218000.00	336.78	404.36	12610548.05	12611823.86	645,036	500	01	00	00	54	30	30,29
778_218	0.07	3.85	270,744	778000.00	780000.00	218000.00	220000.00	341.34	492.06	12610548.13	12611823.86	269,863	881	00	00	00	255	35	29,30
778_220	0.16	2.52	633,902	778000.00	780000.00	220000.00	221999.99	349.75	497.05	12609777.62	12610555.75	631,039	2,863	00	00	00	255	31	29,28
778_222	0.11	3.06	428,799	778000.00	780000.00	222000.00	224000.00	344.73	455.51	12608527.71	12609786.60	426,385	2,413	01	00	00	255	33	28,27
778_224	0.13	2.82	503,167	778000.01	779999.99	224000.00	226000.00	340.48	419.90	12608527.73	12609786.67	502,622	545	00	00	00	145	34	28,27
778_226	0.15	2.63	578,803	778000.00	780000.00	226000.02	227999.99	338.02	433.06	12326028.70	12608534.83	578,173	630	00	00	00	57	26	27,26
778_228	0.06	4.23	225,624	778000.01	779999.99	228000.01	229999.99	328.00	422.23	12326027.93	12326036.17	223,573	2,050	01	00	00	87	26	26
778_230	0.03	6.10	109,828	778000.02	780000.00	230000.01	232000.00	328.06	420.73	12324877.13	12326035.36	107,576	2,252	00	00	00	59	14	25,26
778_232	0.09	3.29	382,191	778000.00	780000.00	232000.00	234000.00	328.05	409.37	12324206.43	12324884.17	370,460	11,729	02	00	00	255	26	25,24
778_234	0.08	3.61	313,478	778000.01	780000.00	234000.00	235999.99	333.42	435.72	12324205.85	12324883.55	306,543	6,933	02	00	00	255	28	24,25
778_236	0.16	2.54	622,185	778000.00	780000.00	236000.00	238000.00	330.73	530.98	12323089.30	12324213.97	618,630	3,554	01	00	00	69	30	24,23
778_238	0.06	3.96	258,080	778000.01	779999.96	238000.00	240000.00	329.72	407.07	12323088.81	12323096.55	255,229	2,851	00	00	00	255	26	23
778_240	0.14	2.63	584,390	778000.00	780000.00	240000.01	242000.00	329.83	549.66	12322347.38	12323096.08	577,785	6,596	09	00	00	255	27	22,23
778_242	0.15	2.57	621,721	778000.00	780000.00	242000.01	244000.00	362.68	550.31	12321310.00	12322354.74	608,161	13,550	10	00	00	255	36	22,21
778_244	0.07	3.77	285,777	778000.01	780000.00	244000.00	246000.00	357.76	538.34	12321309.39	12321317.46	281,551	4,221	05	00	00	255	38	21
778_246	0.15	2.55	662,935	778000.01	780000.00	246000.01	248000.00	358.12	509.87	12320585.70	12321316.86	614,347	48,562	26	00	00	67	23	21,20
778_248	0.12	2.86	492,614	778000.01	780000.00	248000.01	250000.00	355.97	479.31	12276042.07	12320593.99	490,219	2,393	02	00	00	63	38	20,19
778_250	0.11	2.96	461,268	778000.00	780000.00	250000.00	252000.00	362.81	557.97	12276041.56	12320593.38	457,841	3,422	05	00	00	115	36	20,19
778_252	0.14	2.66	584,323	778000.00	780000.00	252000.01	253999.99	368.70	607.89	12275714.92	12276049.03	563,928	20,344	51	00	00	71	32	19,18
778_254	0.06	3.98	262,385	778000.01	779999.99	254000.02	255999.99	386.83	683.48	12275714.46	12275721.53	252,857	9,493	35	00	00	255	34	18
778_256	0.15	2.55	654,578	778000.00	779999.99	256000.00	258000.00	420.45	585.92	12274707.20	12275721.18	616,440	38,003	135	00	00	78	32	18,17
778_258	0.15	2.58	620,607	778000.01	780000.00	258000.00	260000.00	393.77	574.65	12274377.71	12274715.22	602,926	17,586	95	00	00	77	32	17,16
778_260	0.07	3.85	274,335	778000.01	780000.00	260000.00	262000.00	370.00	520.11	12274377.51	12274384.70	270,214	4,109	12	00	00	69	33	16
778_262	0.09	3.31	368,048	778000.00	779999.99	262000.01	264000.00	360.28	537.30	12273376.36	12274384.52	364,386	3,657	05	00	00	60	34	16,15
778_264	0.09	3.28	379,840	778000.02	780000.00	264000.01	266000.00	386.34	617.20	12273053.14	12273383.41	370,980	8,842	18	00	00	64	34	15,14
778_266	0.12	2.93	471,359	778000.00	780000.00	266000.00	267999.98	451.73	628.50	12273052.96	12273383.39	466,521	4,828	10	00	00	255	37	14,15
778_268	0.15	2.57	619,468	778000.00	780000.00	268000.01	270000.00	484.98	672.16	12272041.42	12273060.32	605,786	13,670	12	00	00	66	37	14,13
778_270	0.08	3.62	309,031	778000.00	780000.00	270000.00	272000.00	528.51	656.08	12272041.14	12272049.55	305,606	3,419	06	00	00	125	40	13
778_272	0.15	2.62	588,826	778000.00	780000.00	272000.00	273999.98	496.95	1142.61	12271702.91	12272049.32	583,091	5,732	03	00	00	255	35	13,12
778_274	0.12	2.87	503,040	778000.00	780000.00	274000.01	276000.00	419.56	605.38	12270677.69	12271710.44	485,017	17,990	33	00	00	255	30	12,11
778_276	0.10	3.13	421,601	778000.00	780000.00	276000.00	278000.00	387.52	587.18	12270677.61	12271710.29	408,675	12,893	33	00	00	75	33	12,11
778_278	0.15	2.59	615,566	778000.00	780000.00	278000.00	280000.00	375.38	527.08	12270343.85	12270685.41	595,224	20,308	34	00	00	84	29	11,10
778_280	0.08	3.58	316,960	778000.00	779999.99	280000.00	282000.00	382.84	1803.47	12269315.55	12270351.09	312,634	4,313	13	00	00	255	37	10,9

0.0 Report on LAS Statistics (By Tile) - continued

TNAME	Point Density	Average GSD	Total Points	X Min	X Max	Y Min	Y Max	Z Min	Z MAX	GPS Min	GPS Max	1st Returns	2nd Returns	3rd Returns	Other Returns	Min Int	Max Int	Mean Int	Flightlines
778_282	0.15	2.61	594,505	778000.00	780000.00	282000.00	284000.00	380.03	516.86	12269315.53	12270351.01	586,493	7,997	15	00	00	255	35	9.10
778_284	0.11	3.00	454,494	778000.00	779999.99	284000.00	285999.94	374.57	489.65	12268982.89	12269323.34	444,786	9,699	09	00	00	55	25	9.8
778_286	0.02	8.14	61,510	778000.02	779999.95	286000.06	288000.00	374.44	483.02	12268982.83	12268989.98	60,442	1,068	00	00	00	62	10	8
778_288	0.14	2.67	579,599	778000.00	780000.00	288000.00	289999.99	372.80	489.11	12267956.61	12268989.96	559,403	20,175	21	00	00	55	17	8.7
778_290	0.10	3.11	419,804	778000.02	780000.00	290000.00	292000.00	369.65	497.03	12267621.68	12267964.92	414,941	4,861	02	00	00	178	25	7.6
778_292	0.10	3.10	422,123	778000.00	780000.00	292000.00	293999.99	370.88	520.94	12267621.67	12267964.94	416,431	5,686	06	00	00	58	24	7.6
778_294	0.14	2.65	579,487	778000.00	779999.99	294000.01	295999.98	373.95	556.88	12266581.64	12267629.00	570,098	9,378	11	00	00	57	27	6.5
778_296	0.07	3.84	276,766	778000.00	779999.99	296000.00	298000.00	389.26	621.10	12266581.70	12266589.07	271,132	5,629	05	00	00	73	29	5
778_298	0.14	2.65	576,367	778000.00	779999.99	298000.01	299999.99	450.63	594.96	12266225.53	12266589.09	571,167	5,200	00	00	00	67	32	5.4
778_300	0.14	2.69	565,329	778000.00	780000.00	300000.01	302000.00	401.99	581.16	12265214.90	12266232.81	553,075	12,237	17	00	00	218	28	4.3
778_302	0.08	3.52	330,117	778000.02	780000.00	302000.00	304000.00	387.85	557.57	12265214.90	12266232.78	322,958	7,149	10	00	00	249	28	3.4
778_304	0.15	2.57	611,624	778000.00	780000.00	304000.00	305999.98	390.66	1178.53	12264871.08	12265222.65	605,123	6,496	05	00	00	59	31	3.2
778_306	0.10	3.20	393,011	778000.01	780000.00	306000.00	308000.00	409.56	545.24	12263844.38	12264878.66	389,966	3,041	04	00	00	255	36	2.1
778_308	0.14	2.71	560,962	778000.00	780000.00	308000.00	310000.00	454.56	850.35	12263844.38	12264878.68	545,057	15,837	68	00	00	81	32	1.2
778_310	0.15	2.56	638,288	778000.01	780000.00	310000.00	312000.00	474.62	836.63	12263499.28	12263852.72	609,214	28,960	114	00	00	67	24	1.0
778_312	0.07	3.76	300,185	778000.00	780000.00	312000.00	313999.99	561.21	794.29	12263499.38	12263506.98	283,462	16,653	70	00	00	66	27	0
780_196	0.00	48.42	1,706	780002.94	781998.84	196144.42	197740.78	315.64	317.62	12618319.84	12618327.81	1,706	00	00	00	04	255	40	36
780_198	0.02	6.49	96,419	780000.00	781999.31	198069.07	200000.00	316.00	428.42	12616919.86	12618328.41	95,012	1,407	00	00	00	255	29	35.36
780_200	0.15	2.58	602,634	780000.00	782000.00	200000.00	202000.00	316.20	425.40	12616120.19	12616927.43	599,579	3,054	01	00	00	96	34	35.34
780_202	0.08	3.61	306,434	780000.00	782000.00	202000.00	204000.00	324.48	422.64	12616120.39	12616128.95	306,233	201	00	00	00	67	36	34
780_204	0.16	2.54	622,916	780000.00	782000.00	204000.00	206000.00	327.06	1574.98	12614768.25	12616129.19	622,654	262	00	00	00	56	34	34.33
780_206	0.11	2.98	451,639	780000.00	782000.00	206000.00	208000.00	326.25	479.16	12613931.70	12614775.87	450,589	1,050	00	00	00	127	31	33.32
780_208	0.12	2.92	470,995	780000.00	781999.99	208000.00	210000.00	343.87	1663.10	12613931.77	12614775.92	469,214	1,781	00	00	00	72	29	32.33
780_210	0.16	2.50	643,813	780000.00	782000.00	210000.00	211999.99	351.69	479.18	12612592.10	12613941.09	640,364	3,447	02	00	00	255	32	32.31
780_212	0.06	4.13	235,840	780000.00	782000.00	212000.01	214000.00	366.69	494.80	12612592.22	12612599.33	234,444	1,396	00	00	00	251	35	31
780_214	0.15	2.56	614,950	780000.00	782000.00	214000.00	215999.99	341.48	475.86	12611806.04	12612599.45	611,118	3,829	03	00	00	252	32	31.30
780_216	0.16	2.48	650,439	780000.00	782000.00	216000.01	218000.00	336.86	1687.72	12610555.39	12611815.44	648,702	1,737	00	00	00	104	31	30.29
780_218	0.06	3.94	257,787	780000.01	782000.00	218000.01	220000.00	344.66	447.60	12610555.43	12611815.44	257,476	310	01	00	00	255	32	29.30
780_220	0.14	2.65	570,762	780000.00	782000.00	220000.01	222000.00	348.16	467.83	12609769.27	12610562.66	569,397	1,365	00	00	00	255	32	29.28
780_222	0.11	3.08	422,589	780000.01	782000.00	222000.01	224000.00	336.80	419.63	12608534.52	12609777.98	422,087	502	00	00	00	67	32	28.27
780_224	0.12	2.87	485,142	780000.00	782000.00	224000.00	226000.00	332.73	1414.13	12608534.54	12609778.03	484,559	583	00	00	00	73	28	27.28
780_226	0.14	2.66	577,104	780000.01	782000.00	226000.01	228000.00	330.82	1557.61	12326020.95	12608541.65	566,835	10,267	02	00	00	255	25	27.26
780_228	0.07	3.77	285,297	780000.00	781999.99	228000.01	229999.99	328.25	429.77	12326020.12	12326028.69	281,605	3,692	00	00	00	60	26	26

0.0 Report on LAS Statistics (By Tile) - continued

TNAME	Point Density	Average GSD	Total Points	X Min	X Max	Y Min	Y Max	Z Min	Z MAX	GPS Min	GPS Max	1st Returns	2nd Returns	3rd Returns	Other Returns	Min Int	Max Int	Mean Int	Flightlines
780_230	0.07	3.72	298,675	780000.03	781999.98	230000.01	231999.91	328.01	446.74	12324884.24	12326027.91	289,646	9,023	06	00	00	56	19	25,26
780_232	0.09	3.39	360,193	780000.01	781999.99	232000.05	234000.00	327.92	425.30	12324198.68	12324891.38	348,445	11,746	02	00	00	255	25	25,24
780_234	0.09	3.32	380,367	780000.01	782000.00	234000.00	235999.99	334.85	392.30	12324198.12	12324890.71	363,521	16,845	01	00	00	255	28	24,25
780_236	0.10	3.11	414,167	780000.00	781999.98	236000.00	237999.99	330.91	402.26	12323096.56	12324205.83	413,152	1,015	00	00	00	55	28	24,23
780_238	0.06	4.07	243,194	780000.00	782000.00	238000.02	239999.98	330.88	416.89	12323096.09	12323103.78	241,629	1,565	00	00	00	73	27	23
780_240	0.15	2.63	585,796	780000.00	782000.00	240000.00	242000.00	331.00	505.05	12322339.85	12323103.33	580,568	5,226	02	00	00	88	32	22,23
780_242	0.16	2.50	645,627	780000.00	781999.99	242000.00	244000.00	333.95	542.27	12321317.48	12322347.36	639,309	6,306	12	00	00	255	37	22,21
780_244	0.07	3.70	296,347	780000.01	782000.00	244000.00	246000.00	339.87	489.54	12321316.87	12321325.23	291,618	4,721	08	00	00	61	35	21
780_246	0.16	2.51	659,181	780000.00	782000.00	246000.02	248000.00	340.50	468.96	12320577.54	12321324.65	634,176	24,992	13	00	00	61	26	21,20
780_248	0.12	2.87	488,395	780000.01	782000.00	248000.01	250000.00	343.25	426.37	12276049.52	12320585.67	486,726	1,669	00	00	00	98	34	20,19
780_250	0.11	2.97	465,291	780000.00	781999.99	250000.00	252000.00	360.07	660.85	12276049.04	12320585.04	454,976	10,273	42	00	00	130	35	20,19
780_252	0.14	2.65	589,787	780000.01	782000.00	252000.02	254000.00	427.61	662.06	12275708.11	12276056.46	568,660	21,076	51	00	00	70	30	19,18
780_254	0.06	3.94	268,718	780000.01	782000.00	254000.00	256000.00	397.29	590.05	12275707.67	12275714.90	257,432	11,234	52	00	00	255	33	18
780_256	0.15	2.57	666,876	780000.00	782000.00	256000.00	257999.98	382.39	583.57	12274715.24	12275714.44	606,987	59,519	370	00	00	102	27	18,17
780_258	0.15	2.58	611,041	780000.00	782000.00	258000.01	259999.99	379.34	541.66	12274370.94	12274723.15	600,561	10,431	49	00	00	72	35	17,16
780_260	0.07	3.90	263,879	780000.00	782000.00	260000.00	262000.00	369.10	471.57	12274370.67	12274377.69	262,747	1,127	05	00	00	255	40	16
780_262	0.14	2.73	541,229	780000.00	782000.00	262000.00	264000.00	364.19	477.49	12273383.42	12274377.50	538,423	2,803	03	00	00	62	31	16,15
780_264	0.10	3.16	413,243	780000.00	782000.00	264000.00	266000.00	374.09	559.12	12273045.76	12273391.80	401,323	11,893	27	00	00	108	30	15,14
780_266	0.13	2.80	522,697	780000.00	782000.00	266000.00	267999.99	413.96	666.03	12273045.63	12273391.66	511,047	11,616	34	00	00	113	33	14,15
780_268	0.15	2.57	613,921	780000.01	782000.00	268000.01	270000.00	511.34	633.34	12272049.57	12273052.95	606,165	7,746	10	00	00	255	40	14,13
780_270	0.07	3.68	299,504	780000.00	782000.00	270000.01	272000.00	499.25	645.54	12272049.32	12272057.28	295,955	3,537	12	00	00	70	41	13
780_272	0.15	2.55	628,217	780000.00	782000.00	272000.00	273999.99	461.45	615.43	12271695.34	12272057.16	615,738	12,472	07	00	00	221	34	13,12
780_274	0.13	2.82	530,283	780000.00	781999.98	274000.01	276000.00	422.14	609.07	12270685.37	12271702.90	504,569	25,656	58	00	00	79	29	12,11
780_276	0.10	3.09	436,551	780000.00	782000.00	276000.00	278000.00	402.91	578.51	12270685.37	12271702.81	417,882	18,609	60	00	00	73	31	11,12
780_278	0.15	2.55	641,774	780000.02	781999.99	278000.01	280000.00	373.72	545.37	12270336.72	12270693.46	613,644	28,065	65	00	00	64	29	11,10
780_280	0.08	3.54	327,767	780000.01	782000.00	280000.00	282000.00	371.21	503.17	12269323.45	12270343.84	319,305	8,453	09	00	00	105	32	10,9
780_282	0.15	2.60	595,194	780000.00	782000.00	282000.00	283999.99	385.39	521.85	12269323.35	12270343.77	591,523	3,667	04	00	00	74	36	9,10
780_284	0.15	2.59	599,533	780000.01	782000.00	284000.00	285999.99	374.62	494.78	12268976.07	12269331.71	597,288	2,240	05	00	00	57	35	9,8
780_286	0.05	4.49	200,071	780000.06	782000.00	286000.01	287999.99	374.43	490.86	12268976.02	12268982.87	198,327	1,744	00	00	00	70	31	8
780_288	0.14	2.66	573,279	780000.00	782000.00	288000.00	290000.00	369.63	482.19	12267964.78	12268982.83	564,894	8,378	07	00	00	59	29	8,7
780_290	0.09	3.31	367,721	780000.00	781999.99	290000.00	292000.00	368.94	474.71	12267614.72	12267972.23	365,829	1,891	01	00	00	255	28	7,6
780_292	0.10	3.22	390,537	780000.00	781999.99	292000.00	294000.00	368.58	542.08	12267614.70	12267972.22	385,606	4,929	02	00	00	59	27	6,7
780_294	0.15	2.59	611,648	780000.02	781999.99	294000.01	296000.00	379.33	584.05	12266588.95	12267621.67	594,550	17,080	18	00	00	60	27	6,5

0.0 Report on LAS Statistics (By Tile) - continued

TNAME	Point Density	Average GSD	Total Points	X Min	X Max	Y Min	Y Max	Z Min	Z MAX	GPS Min	GPS Max	1st Returns	2nd Returns	3rd Returns	Other Returns	Min Int	Max Int	Mean Int	Flightlines
780_296	0.07	3.76	285,663	780000.00	782000.00	296000.01	298000.00	482.27	605.60	12266588.98	12266596.72	283,544	2,119	00	00	00	75	37	5
780_298	0.15	2.60	596,484	780000.02	782000.00	298000.01	300000.00	425.80	576.88	12266217.71	12266596.79	592,519	3,959	06	00	00	255	36	5.4
780_300	0.14	2.65	575,878	780000.05	782000.00	300000.02	302000.00	419.77	571.88	12265222.60	12266225.52	569,351	6,520	07	00	00	84	33	4.3
780_302	0.08	3.51	330,161	780000.01	781999.99	302000.00	304000.00	385.54	551.98	12265222.60	12266225.50	324,096	6,055	10	00	00	128	30	4.3
780_304	0.15	2.58	606,324	780000.00	781999.99	304000.00	306000.00	382.65	507.92	12264862.99	12265229.93	599,425	6,889	10	00	00	80	32	3.2
780_306	0.10	3.19	397,316	780000.01	781999.98	306000.00	308000.00	398.72	528.87	12263852.50	12264871.10	393,369	3,940	07	00	00	255	33	2.1
780_308	0.14	2.71	557,520	780000.00	782000.00	308000.00	310000.00	410.23	826.09	12263852.50	12264871.10	546,640	10,853	27	00	00	255	32	1.2
780_310	0.15	2.62	609,918	780000.00	782000.00	310000.00	312000.00	418.43	1675.69	12263492.52	12263860.72	584,080	25,767	71	00	00	71	25	1.0
780_312	0.07	3.93	268,597	780000.01	782000.00	312000.00	314000.00	551.34	687.79	12263492.55	12263499.49	258,803	9,784	10	00	00	255	30	0
782_198	0.00	20.06	9,962	782000.39	783999.94	198088.28	200000.00	255.08	1950.99	12616927.09	12618318.63	9,945	17	00	00	00	255	78	35.36
782_200	0.12	2.95	464,212	782000.00	784000.00	200000.00	202000.00	316.05	417.07	12616112.19	12616934.47	461,224	2,988	00	00	00	255	22	35.34
782_202	0.07	3.68	296,299	782000.00	783999.99	202000.00	204000.00	316.24	426.72	12616112.36	12616120.82	294,690	1,609	00	00	00	58	31	34
782_204	0.15	2.58	609,650	782000.00	784000.00	204000.00	205999.99	316.35	815.65	12614775.29	12616121.05	601,282	8,365	03	00	00	57	29	34.33
782_206	0.11	2.97	456,345	782000.00	784000.00	206000.01	208000.00	318.60	422.02	12613923.13	12614782.94	453,967	2,377	01	00	00	255	29	33.32
782_208	0.12	2.90	476,192	782000.01	784000.00	208000.00	210000.00	337.70	428.13	12613923.18	12614782.96	475,178	1,014	00	00	00	53	31	32.33
782_210	0.17	2.45	667,582	782000.00	784000.00	210000.00	211999.98	353.19	468.77	12612598.87	12613932.60	665,855	1,725	02	00	00	169	36	32.31
782_212	0.06	3.94	261,599	782000.00	784000.00	212000.01	214000.00	372.04	616.40	12612599.04	12612606.57	257,925	3,672	02	00	00	255	30	31
782_214	0.16	2.50	644,666	782000.00	784000.00	214000.00	215999.99	347.43	499.03	12611797.67	12612606.69	638,557	6,108	01	00	00	255	31	31.30
782_216	0.16	2.49	650,105	782000.00	784000.00	216000.02	217999.98	350.96	498.53	12610562.35	12611806.77	644,550	5,548	07	00	00	99	34	30.29
782_218	0.07	3.84	272,355	782000.00	784000.00	218000.02	219999.99	361.92	490.91	12610562.40	12610569.72	271,690	665	00	00	00	255	34	29
782_220	0.16	2.52	631,427	782000.00	783999.99	220000.01	221999.99	349.52	476.05	12609760.83	12610569.85	629,783	1,644	00	00	00	255	34	29.28
782_222	0.11	3.08	422,524	782000.01	784000.00	222000.00	224000.00	338.71	431.49	12608541.19	12609769.59	421,839	685	00	00	00	255	30	28.27
782_224	0.12	2.92	473,142	782000.00	783999.99	224000.00	225999.99	336.54	455.79	12608541.21	12609769.66	470,389	2,752	01	00	00	90	27	27.28
782_226	0.15	2.62	582,349	782000.01	783999.99	226000.00	228000.00	328.61	424.33	12326013.20	12608548.44	581,571	778	00	00	00	215	36	27.26
782_228	0.07	3.77	283,060	782000.01	784000.00	228000.00	230000.00	328.21	469.06	12326012.47	12326020.93	282,090	967	03	00	00	130	33	26
782_230	0.14	2.72	546,595	782000.00	784000.00	230000.01	231999.99	302.45	445.03	12324891.40	12326020.11	541,092	5,502	01	00	00	255	28	26.25
782_232	0.03	5.46	136,796	782000.02	784000.00	232000.01	234000.00	327.94	836.09	12324190.88	12324898.85	134,290	2,505	01	00	00	64	13	25.24
782_234	0.07	3.77	289,080	782000.00	784000.00	234000.00	236000.00	328.02	434.04	12324190.34	12324898.16	280,897	8,181	02	00	00	67	28	25.24
782_236	0.05	4.36	211,863	782000.00	784000.00	236000.00	238000.00	330.95	419.77	12323103.80	12324198.11	210,576	1,286	01	00	00	60	27	24.23
782_238	0.07	3.83	273,515	782000.00	784000.00	238000.02	239999.99	332.09	422.02	12323103.34	12323110.93	273,149	366	00	00	00	96	31	23
782_240	0.15	2.62	586,152	782000.00	784000.00	240000.01	241999.99	335.51	429.88	12322332.22	12323110.51	584,015	2,136	01	00	00	255	30	22.23
782_242	0.16	2.54	628,575	782000.01	784000.00	242000.00	244000.00	333.96	445.23	12321325.24	12322339.83	618,823	9,748	04	00	00	61	29	22.21
782_244	0.06	3.95	260,192	782000.00	784000.00	244000.02	246000.00	336.85	440.49	12321324.66	12321332.72	256,690	3,500	02	00	00	60	27	21

0.0 Report on LAS Statistics (By Tile) - continued

TNAME	Point Density	Average GSD	Total Points	X Min	X Max	Y Min	Y Max	Z Min	Z MAX	GPS Min	GPS Max	1st Returns	2nd Returns	3rd Returns	Other Returns	Min Int	Max Int	Mean Int	Flightlines
782_246	0.14	2.65	576,362	782000.00	784000.00	246000.06	247999.99	338.27	448.18	12320569.29	12321332.12	568,450	7,908	04	00	00	59	23	21,20
782_248	0.12	2.85	491,521	782000.01	784000.00	248000.01	250000.00	340.78	407.45	12276057.03	12320577.51	491,434	87	00	00	00	255	37	20,19
782_250	0.12	2.95	474,305	782000.00	784000.00	250000.00	252000.00	352.86	668.90	12276056.48	12320576.82	459,937	14,322	46	00	00	73	34	20,19
782_252	0.15	2.58	622,778	782000.00	784000.00	252000.01	254000.00	381.55	673.10	12275700.75	12276064.11	599,046	23,694	38	00	00	70	27	19,18
782_254	0.07	3.81	284,231	782000.03	783999.98	254000.00	255999.99	373.39	585.60	12275700.41	12275708.10	275,252	8,937	42	00	00	86	34	18
782_256	0.16	2.52	633,584	782000.00	784000.00	256000.01	258000.00	417.94	562.17	12274723.16	12275707.65	629,157	4,412	15	00	00	255	40	18,17
782_258	0.15	2.60	604,848	782000.00	784000.00	258000.01	260000.00	369.68	535.34	12274363.91	12274731.00	592,754	12,039	55	00	00	255	38	17,16
782_260	0.07	3.83	274,776	782000.01	784000.00	260000.01	262000.00	379.87	502.61	12274363.72	12274370.92	273,283	1,488	05	00	00	255	40	16
782_262	0.15	2.56	611,558	782000.01	784000.00	262000.00	264000.00	368.95	503.65	12273391.82	12274370.66	610,760	798	00	00	00	64	37	16,15
782_264	0.10	3.20	398,242	782000.01	784000.00	264000.01	266000.00	383.36	547.35	12273038.50	12273399.70	391,747	6,480	15	00	00	255	35	15,14
782_266	0.13	2.83	505,528	782000.00	784000.00	266000.01	268000.00	434.16	598.11	12273038.28	12273399.59	500,360	5,159	09	00	00	76	36	15,14
782_268	0.15	2.55	621,743	782000.00	784000.00	268000.00	270000.00	496.14	617.50	12272057.30	12273045.62	617,277	4,454	12	00	00	68	40	14,13
782_270	0.07	3.71	294,353	782000.01	784000.00	270000.00	271999.99	463.63	621.01	12272057.16	12272064.96	290,235	4,109	09	00	00	85	38	13
782_272	0.15	2.55	635,036	782000.00	783999.99	272000.01	274000.00	444.97	597.15	12271687.48	12272064.87	613,032	21,973	31	00	00	119	31	13,12
782_274	0.13	2.78	525,285	782000.04	783999.99	274000.00	276000.00	440.81	577.24	12270693.45	12271695.35	517,889	7,377	19	00	00	255	36	12,11
782_276	0.10	3.09	426,992	782000.01	784000.00	276000.00	277999.99	394.17	574.97	12270693.44	12271695.33	417,993	8,976	23	00	00	89	39	12,11
782_278	0.15	2.57	653,873	782000.01	784000.00	278000.02	280000.00	372.30	538.20	12270329.60	12270701.41	605,985	47,750	138	00	00	77	26	11,10
782_280	0.08	3.65	311,093	782000.00	783999.99	280000.03	282000.00	364.96	525.94	12269331.82	12270336.70	300,746	10,318	29	00	00	255	30	10,9
782_282	0.15	2.63	585,503	782000.00	783999.99	282000.00	283999.99	374.87	509.67	12269331.73	12270336.61	579,236	6,255	12	00	00	92	36	9,10
782_284	0.15	2.55	618,579	782000.00	784000.00	284000.01	286000.00	368.79	488.59	12268969.04	12269339.84	616,531	2,039	09	00	00	60	32	9,8
782_286	0.06	4.16	231,758	782000.01	783999.99	286000.00	287999.99	367.89	466.78	12268969.03	12268976.06	231,414	344	00	00	00	89	35	8
782_288	0.15	2.62	581,384	782000.01	784000.00	288000.02	290000.00	368.07	426.77	12267972.24	12268976.01	581,357	27	00	00	00	102	35	8,7
782_290	0.10	3.20	391,438	782000.00	784000.00	290000.00	292000.00	370.16	1691.38	12267607.43	12267979.36	390,433	1,004	01	00	00	255	30	7,6
782_292	0.09	3.29	374,027	782000.00	784000.00	292000.01	293999.99	-75.69	530.23	12267607.41	12267979.39	368,601	5,422	04	00	00	246	27	7,6
782_294	0.16	2.50	651,278	782000.00	783999.96	294000.01	295999.99	398.82	581.86	12266596.43	12267614.69	639,067	12,194	17	00	00	62	32	6,5
782_296	0.08	3.54	324,395	782000.02	784000.00	296000.00	297999.99	390.21	582.57	12266596.56	12266605.31	319,798	4,592	05	00	00	66	31	5
782_298	0.16	2.52	639,391	782000.01	784000.00	298000.01	300000.00	376.37	556.43	12266210.00	12266605.41	629,347	10,036	08	00	00	66	29	5,4
782_300	0.15	2.62	586,926	782000.02	784000.00	300000.00	302000.00	384.72	540.62	12265229.94	12266217.70	580,755	6,166	05	00	00	233	33	4,3
782_302	0.09	3.42	342,969	782000.01	783999.97	302000.00	304000.00	384.77	932.94	12265229.93	12266217.67	341,496	1,473	00	00	00	68	37	4,3
782_304	0.15	2.63	585,682	782000.00	783999.99	304000.00	306000.00	379.99	493.01	12264855.92	12265237.66	579,546	6,129	07	00	00	104	29	3,2
782_306	0.09	3.29	375,452	782000.00	784000.00	306000.01	308000.00	390.35	518.24	12263860.41	12264863.20	370,111	5,326	15	00	00	59	30	2,1
782_308	0.12	2.84	505,899	782000.00	783999.99	308000.00	310000.00	398.18	634.26	12263860.40	12264863.25	496,097	9,786	16	00	00	255	28	1,2
782_310	0.14	2.68	598,227	782000.00	783999.99	310000.01	311999.99	423.99	784.80	12263485.35	12263867.88	558,299	39,759	169	00	00	117	25	1,0

0.0 Report on LAS Statistics (By Tile) - continued

TNAME	Point Density	Average GSD	Total Points	X Min	X Max	Y Min	Y Max	Z Min	Z MAX	GPS Min	GPS Max	1st Returns	2nd Returns	3rd Returns	Other Returns	Min Int	Max Int	Mean Int	Flightlines
782_312	0.07	3.79	295,585	782000.00	783999.99	312000.01	314000.00	520.30	752.42	12263485.35	12263492.63	277,911	17,607	67	00	00	255	26	0
784_200	0.02	7.70	67,694	784000.00	785984.17	200000.35	202000.00	316.16	818.77	12616104.34	12616941.28	67,414	280	00	00	00	255	13	35.34
784_202	0.05	4.49	199,550	784000.01	786000.00	202000.00	204000.00	316.12	433.95	12616104.47	12616112.83	198,168	1,381	01	00	00	255	21	34
784_204	0.12	2.90	483,629	784000.00	786000.00	204000.00	206000.00	316.09	1606.94	12614782.50	12616113.10	477,058	6,571	00	00	00	250	27	34.33
784_206	0.11	3.09	419,542	784000.00	785999.99	206000.00	208000.00	322.67	415.76	12613914.66	12614789.28	418,693	849	00	00	00	62	33	33.32
784_208	0.11	2.98	452,822	784000.00	786000.00	208000.00	210000.00	333.25	432.04	12613914.71	12614789.33	452,015	807	00	00	00	65	35	33.32
784_210	0.16	2.49	652,992	784000.00	786000.00	210000.00	212000.00	344.21	470.29	12612606.13	12613923.79	647,651	5,341	00	00	00	255	34	32.31
784_212	0.07	3.93	262,579	784000.00	786000.00	212000.00	214000.00	361.93	505.40	12612606.28	12612613.78	258,653	3,925	01	00	00	255	30	31
784_214	0.16	2.51	640,589	784000.00	786000.00	214000.00	216000.00	364.13	511.26	12611789.18	12612613.90	633,936	6,650	03	00	00	223	31	30.31
784_216	0.16	2.52	636,180	784000.00	786000.00	216000.01	218000.00	358.40	511.66	12610569.44	12611798.18	631,042	5,137	01	00	00	97	31	30.29
784_218	0.07	3.89	265,583	784000.01	786000.00	218000.00	220000.00	341.42	449.71	12610569.51	12610576.71	265,018	563	02	00	00	90	34	29
784_220	0.16	2.48	650,741	784000.00	786000.00	220000.00	221999.99	338.97	433.21	12609751.97	12610576.86	650,297	444	00	00	00	64	32	29.28
784_222	0.11	3.01	443,498	784000.00	785999.99	222000.00	223999.99	339.39	466.24	12608548.03	12609761.27	442,147	1,351	00	00	00	72	35	28.27
784_224	0.13	2.82	504,832	784000.01	786000.00	224000.00	225999.99	337.81	459.60	12608548.03	12609761.34	504,482	349	01	00	00	61	35	28.27
784_226	0.15	2.63	580,801	784000.01	786000.00	226000.02	228000.00	335.77	461.64	12326005.49	12608555.18	579,614	1,186	01	00	00	255	36	27.26
784_228	0.07	3.74	286,214	784000.00	785999.99	228000.00	229999.98	328.26	436.62	12326004.69	12326013.20	285,358	854	02	00	00	64	34	26
784_230	0.16	2.54	623,463	784000.00	786000.00	230000.01	232000.00	327.74	422.98	12324898.87	12326012.45	622,611	851	01	00	00	255	33	26.25
784_232	0.04	5.17	152,387	784000.01	785999.98	232000.01	233999.99	327.61	440.58	12324183.72	12324906.18	149,606	2,780	01	00	00	255	16	25.24
784_234	0.05	4.63	187,645	784000.00	786000.00	234000.00	236000.00	327.71	436.70	12324183.16	12324905.50	186,234	1,409	02	00	00	255	25	25.24
784_236	0.07	3.89	267,795	784000.00	786000.00	236000.00	237999.99	293.18	462.22	12323110.94	12324190.33	265,029	2,764	02	00	00	99	25	24.23
784_238	0.07	3.89	265,825	784000.00	785999.99	238000.01	240000.00	261.83	694.06	12323110.53	12323118.00	264,876	948	01	00	00	255	27	23
784_240	0.15	2.63	590,243	784000.01	786000.00	240000.00	242000.00	339.40	686.83	12322324.49	12323117.50	579,266	10,972	05	00	00	255	28	23.22
784_242	0.16	2.52	643,630	784000.00	786000.00	242000.02	244000.00	342.83	545.93	12321332.74	12322332.20	632,432	11,185	13	00	00	255	33	22.21
784_244	0.07	3.84	278,001	784000.01	786000.00	244000.00	245999.99	349.27	512.47	12321332.13	12321340.03	271,870	6,120	11	00	00	82	34	21
784_246	0.16	2.53	629,363	784000.00	786000.00	246000.01	248000.00	340.06	466.15	12320561.19	12321339.50	627,462	1,896	05	00	00	80	36	21.20
784_248	0.12	2.87	487,877	784000.02	786000.00	248000.01	250000.00	339.88	441.76	12276064.66	12320569.28	485,971	1,905	01	00	00	255	33	20.19
784_250	0.12	2.91	476,809	784000.01	786000.00	250000.00	251999.99	348.17	2054.25	12276064.13	12320568.62	472,217	4,580	12	00	00	101	33	19.20
784_252	0.16	2.53	629,684	784000.00	786000.00	252000.00	254000.00	350.61	475.10	12275693.10	12276072.03	625,488	4,193	03	00	00	255	29	19.18
784_254	0.07	3.78	283,351	784000.02	785999.99	254000.00	256000.00	358.56	526.42	12275692.81	12275700.74	280,637	2,709	05	00	00	255	32	18
784_256	0.16	2.51	648,309	784000.01	786000.00	256000.00	258000.00	388.02	639.81	12274731.03	12275700.39	633,046	15,185	78	00	00	255	35	18.17
784_258	0.14	2.63	583,801	784000.00	785999.99	258000.00	260000.00	363.99	529.85	12274357.78	12274739.00	577,541	6,246	14	00	00	255	37	17.16
784_260	0.06	4.13	236,970	784000.01	785999.99	260000.00	262000.00	361.13	850.58	12274357.60	12274363.89	234,556	2,411	03	00	00	255	37	16
784_262	0.13	2.74	546,361	784000.00	786000.00	262000.01	264000.00	372.31	536.17	12273399.72	12274363.70	533,801	12,528	32	00	00	92	32	16.15

0.0 Report on LAS Statistics (By Tile) - continued

TNAME	Point Density	Average GSD	Total Points	X Min	X Max	Y Min	Y Max	Z Min	Z MAX	GPS Min	GPS Max	1st Returns	2nd Returns	3rd Returns	Other Returns	Min Int	Max Int	Mean Int	Flightlines
784_264	0.09	3.37	360,499	784000.01	786000.00	264000.00	266000.00	394.84	550.12	12273030.87	12273406.59	352,863	7,626	10	00	00	95	35	15,14
784_266	0.12	2.84	499,778	784000.00	786000.00	266000.00	268000.00	442.25	609.25	12273030.63	12273406.43	495,470	4,304	04	00	00	255	38	15,14
784_268	0.16	2.51	638,989	784000.00	786000.00	268000.03	270000.00	454.33	582.86	12272064.98	12273038.27	634,359	4,610	20	00	00	70	40	14,13
784_270	0.07	3.69	296,749	784000.01	785999.97	270000.00	272000.00	452.76	601.26	12272064.87	12272072.66	294,046	2,696	07	00	00	68	36	13
784_272	0.15	2.60	605,813	784000.01	785999.99	272000.00	273999.99	422.08	571.09	12271680.28	12272072.55	592,852	12,932	29	00	00	255	32	13,12
784_274	0.12	2.90	490,779	784000.01	786000.00	274000.01	276000.00	394.47	1447.46	12270701.47	12271687.47	476,153	14,590	36	00	00	150	34	12,11
784_276	0.10	3.20	399,029	784000.00	785999.97	276000.00	277999.99	392.40	552.54	12270701.41	12271687.33	390,541	8,461	27	00	00	255	36	12,11
784_278	0.15	2.62	618,122	784000.00	786000.00	278000.00	280000.00	385.68	531.17	12270322.54	12270708.96	580,967	37,079	76	00	00	255	28	11,10
784_280	0.08	3.64	307,196	784000.02	786000.00	280000.00	282000.00	362.92	499.02	12269339.92	12270329.59	302,464	4,721	11	00	00	255	36	10,9
784_282	0.15	2.62	584,152	784000.00	785999.98	282000.00	284000.00	363.17	486.97	12269339.85	12270329.49	582,477	1,672	03	00	00	64	39	9,10
784_284	0.10	3.22	390,407	784000.01	786000.00	284000.01	285999.98	365.68	470.65	12268961.83	12269347.76	386,844	3,560	03	00	00	255	23	9,8
784_286	0.05	4.28	220,807	784000.00	785999.99	286000.01	288000.00	366.03	475.65	12268961.74	12268969.04	217,933	2,869	05	00	00	72	23	8
784_288	0.15	2.62	589,393	784000.00	785999.99	288000.00	289999.98	366.15	466.68	12267979.15	12268969.03	584,310	5,079	04	00	00	59	27	8,7
784_290	0.10	3.18	399,059	784000.01	786000.00	290000.01	292000.00	366.95	476.69	12267600.28	12267987.04	396,333	2,725	01	00	00	57	25	7,6
784_292	0.09	3.29	377,397	784000.02	786000.00	292000.01	293999.99	367.24	503.62	12267600.23	12267987.07	368,555	8,836	06	00	00	77	21	6,7
784_294	0.16	2.51	644,758	784000.00	785999.99	294000.01	296000.00	369.93	506.04	12266604.88	12267607.40	636,405	8,350	03	00	00	87	30	6,5
784_296	0.08	3.65	305,532	784000.00	785999.99	296000.01	298000.00	370.73	549.95	12266605.03	12266613.71	300,518	5,013	01	00	00	255	24	5
784_298	0.13	2.79	525,837	784000.00	786000.00	298000.01	300000.00	372.17	541.40	12266203.22	12266613.78	512,623	13,206	08	00	00	55	22	5,4
784_300	0.13	2.76	529,191	784000.01	786000.00	300000.00	302000.00	376.70	508.95	12265237.69	12266209.98	523,795	5,388	08	00	00	255	34	4,3
784_302	0.08	3.49	330,672	784000.00	786000.00	302000.00	304000.00	383.63	494.79	12265237.67	12266209.82	328,775	1,894	03	00	00	60	37	3,4
784_304	0.15	2.60	604,626	784000.01	786000.00	304000.00	305999.99	379.04	504.12	12264848.79	12265245.70	590,233	14,368	25	00	00	58	23	3,2
784_306	0.09	3.28	383,513	784000.01	786000.00	306000.02	308000.00	385.49	626.67	12263867.76	12264855.98	372,697	10,789	27	00	00	58	28	2,1
784_308	0.12	2.84	517,024	784000.01	785999.99	308000.00	310000.00	404.51	673.63	12263867.76	12264855.99	497,607	19,374	43	00	00	59	25	1,2
784_310	0.14	2.66	592,382	784000.02	786000.00	310000.01	312000.00	407.09	710.39	12263478.17	12263875.34	567,422	24,916	44	00	00	78	24	1,0
784_312	0.07	3.83	297,318	784000.02	786000.00	312000.01	313999.99	423.75	753.61	12263478.22	12263485.40	272,806	24,324	188	00	00	71	26	0
786_200	0.00	60.86	1,080	786002.33	787999.88	200000.40	201989.29	316.19	458.59	12616096.84	12616948.24	1,080	00	00	00	04	255	51	35,34
786_202	0.03	5.67	126,920	786000.00	788000.00	202000.04	204000.00	316.11	417.13	12616096.69	12616104.85	124,482	2,438	00	00	00	255	18	34
786_204	0.14	2.64	578,345	786000.00	788000.00	204000.00	205999.97	316.34	433.76	12614788.80	12616105.12	572,852	5,493	00	00	00	255	25	34,33
786_206	0.11	3.06	430,509	786000.01	788000.00	206000.02	208000.00	332.50	443.26	12613906.24	12614796.05	426,739	3,770	00	00	00	101	29	33,32
786_208	0.11	2.97	456,015	786000.00	788000.00	208000.00	210000.00	336.61	454.55	12613906.29	12614796.10	453,471	2,544	00	00	00	55	31	32,33
786_210	0.16	2.53	631,383	786000.00	788000.00	210000.00	211999.99	354.38	980.76	12612613.39	12613915.27	626,778	4,603	02	00	00	65	33	32,31
786_212	0.07	3.90	264,370	786000.00	788000.00	212000.02	213999.99	370.15	493.03	12612613.53	12612620.76	262,519	1,851	00	00	00	255	33	31
786_214	0.15	2.56	611,128	786000.00	788000.00	214000.01	215999.98	384.74	502.92	12611780.88	12612620.74	609,800	1,328	00	00	00	94	30	30,31

0.0 Report on LAS Statistics (By Tile) - continued

TNAME	Point Density	Average GSD	Total Points	X Min	X Max	Y Min	Y Max	Z Min	Z MAX	GPS Min	GPS Max	1st Returns	2nd Returns	3rd Returns	Other Returns	Min Int	Max Int	Mean Int	Flightlines
786_216	0.15	2.57	619,701	786000.00	788000.00	216000.01	218000.00	359.19	516.70	12610576.45	12611789.83	608,109	11,584	08	00	00	255	26	30,29
786_218	0.06	3.95	258,727	786000.00	788000.00	218000.00	220000.00	343.10	485.70	12610576.52	12610583.58	256,513	2,213	01	00	00	59	28	29
786_220	0.15	2.58	600,605	786000.00	788000.00	220000.00	222000.00	337.42	441.64	12609743.32	12610583.70	599,121	1,484	00	00	00	55	23	29,28
786_222	0.06	3.98	253,828	786000.01	788000.00	222000.00	223999.99	335.76	1349.78	12608554.84	12609752.48	253,149	677	02	00	00	73	27	28,27
786_224	0.12	2.94	465,110	786000.00	788000.00	224000.01	225999.99	335.42	1942.10	12608554.84	12609752.55	462,995	2,113	02	00	00	57	25	27,28
786_226	0.14	2.65	573,463	786000.00	787999.99	226000.03	227999.98	345.98	462.89	12325998.11	12608562.19	571,927	1,535	01	00	00	255	37	27,26
786_228	0.07	3.86	271,973	786000.01	787999.99	228000.01	230000.00	328.38	452.83	12325997.31	12326005.49	267,888	4,079	06	00	00	77	31	26
786_230	0.15	2.59	599,215	786000.00	788000.00	230000.00	232000.00	331.29	419.24	12324906.19	12326004.67	598,803	412	00	00	00	255	34	26,25
786_232	0.05	4.48	204,720	786000.00	788000.00	232000.02	233999.97	327.61	456.54	12324175.99	12324913.19	199,584	5,134	02	00	00	53	20	25,24
786_234	0.04	5.02	161,290	786000.02	788000.00	234000.01	235999.80	327.55	443.35	12324175.51	12324912.56	158,727	2,561	02	00	00	255	22	24,25
786_236	0.06	4.08	245,350	786000.02	787999.96	236000.03	237999.98	327.93	463.05	12323118.01	12324183.14	239,842	5,505	03	00	00	255	25	24,23
786_238	0.07	3.94	260,319	786000.00	787999.99	238000.01	239999.99	253.02	538.66	12323117.52	12323125.13	258,320	1,999	00	00	00	81	27	23
786_240	0.15	2.59	606,622	786000.00	788000.00	240000.01	241999.99	259.22	564.47	12322316.56	12323124.66	597,567	9,045	10	00	00	76	28	23,22
786_242	0.16	2.50	644,150	786000.01	788000.00	242000.01	244000.00	347.81	506.29	12321340.05	12322324.48	641,555	2,593	02	00	00	87	36	22,21
786_244	0.07	3.83	273,515	786000.01	788000.00	244000.01	246000.00	358.32	505.24	12321339.51	12321347.33	272,139	1,375	01	00	00	123	35	21
786_246	0.15	2.55	617,078	786000.00	788000.00	246000.02	248000.00	347.23	519.61	12320553.14	12321346.71	616,584	494	00	00	00	255	35	21,20
786_248	0.12	2.87	496,730	786000.01	788000.00	248000.00	250000.00	362.82	661.93	12276072.66	12320561.17	486,448	10,271	11	00	00	255	31	20,19
786_250	0.11	3.01	450,245	786000.00	787999.99	250000.00	251999.96	346.81	497.88	12276072.05	12320560.54	442,692	7,546	07	00	00	72	30	20,19
786_252	0.15	2.56	620,173	786000.00	788000.00	252000.00	254000.00	346.85	567.98	12275685.90	12276079.91	608,569	11,590	14	00	00	255	32	19,18
786_254	0.07	3.84	276,893	786000.00	788000.00	254000.00	256000.00	367.02	558.60	12275685.57	12275693.10	271,891	4,993	09	00	00	255	33	18
786_256	0.15	2.60	610,736	786000.00	788000.00	256000.00	258000.00	353.77	516.60	12274739.03	12275692.81	593,976	16,713	47	00	00	71	33	17,18
786_258	0.15	2.59	614,493	786000.01	788000.00	258000.01	260000.00	355.72	540.60	12274350.70	12274747.09	597,087	17,351	55	00	00	77	32	17,16
786_260	0.07	3.83	275,561	786000.02	788000.00	260000.00	261999.99	358.11	485.05	12274350.51	12274357.76	272,343	3,214	04	00	00	255	37	16
786_262	0.16	2.54	625,664	786000.00	788000.00	262000.00	264000.00	367.91	537.24	12273406.61	12274357.59	618,494	7,153	17	00	00	78	38	16,15
786_264	0.09	3.29	374,831	786000.00	788000.00	264000.00	266000.00	398.74	548.36	12273023.19	12273414.32	370,647	4,178	06	00	00	97	35	15,14
786_266	0.13	2.83	501,481	786000.00	787999.99	266000.00	268000.00	398.76	586.38	12273023.07	12273414.13	498,874	2,595	12	00	00	96	38	14,15
786_268	0.15	2.55	622,162	786000.00	788000.00	268000.01	270000.00	443.53	579.92	12272072.68	12273030.62	614,500	7,648	14	00	00	67	38	14,13
786_270	0.07	3.72	298,526	786000.01	788000.00	270000.00	272000.00	382.49	576.68	12272072.57	12272080.47	289,899	8,602	25	00	00	70	34	13
786_272	0.15	2.60	607,043	786000.00	788000.00	272000.01	273999.99	374.96	567.13	12271673.07	12272080.28	593,917	13,095	31	00	00	65	34	13,12
786_274	0.12	2.85	492,628	786000.00	788000.00	274000.01	276000.00	406.21	567.64	12270709.00	12271680.28	490,923	1,697	08	00	00	66	41	12,11
786_276	0.10	3.24	388,921	786000.01	788000.00	276000.00	278000.00	370.30	524.53	12270708.97	12271680.22	381,114	7,788	19	00	00	255	35	12,11
786_278	0.15	2.62	592,957	786000.00	788000.00	278000.01	279999.95	370.34	502.44	12270315.71	12270716.40	581,240	11,700	17	00	00	255	34	11,10
786_280	0.07	3.79	282,668	786000.01	787999.96	280000.01	282000.00	364.45	490.47	12269347.72	12270322.53	278,535	4,117	16	00	00	91	35	10,9

0.0 Report on LAS Statistics (By Tile) - continued

TNAME	Point Density	Average GSD	Total Points	X Min	X Max	Y Min	Y Max	Z Min	Z MAX	GPS Min	GPS Max	1st Returns	2nd Returns	3rd Returns	Other Returns	Min Int	Max Int	Mean Int	Flightlines
786_282	0.13	2.81	515,106	786000.01	788000.00	282000.00	283999.99	362.69	473.24	12269347.70	12270322.31	508,237	6,858	11	00	00	63	31	10.9
786_284	0.11	3.04	437,173	786000.02	788000.00	284000.00	285999.99	365.16	1261.53	12268954.32	12269355.44	431,662	5,506	05	00	00	66	21	9.8
786_286	0.05	4.39	211,948	786000.01	787999.98	286000.01	287999.98	365.36	481.24	12268954.32	12268961.81	207,228	4,717	03	00	00	255	23	8
786_288	0.14	2.64	583,689	786000.00	788000.00	288000.02	290000.00	366.05	489.77	12267986.88	12268961.74	574,260	9,422	07	00	00	58	28	8.7
786_290	0.11	3.09	420,794	786000.01	788000.00	290000.01	292000.00	366.69	451.97	12267593.14	12267994.72	419,554	1,238	02	00	00	63	25	7.6
786_292	0.11	3.03	437,070	786000.00	788000.00	292000.01	294000.00	368.38	476.85	12267593.11	12267994.72	435,383	1,687	00	00	00	255	26	7.6
786_294	0.13	2.73	541,386	786000.00	787999.99	294000.01	296000.00	369.77	479.72	12266613.42	12267600.22	537,349	4,034	03	00	00	61	25	6.5
786_296	0.07	3.93	261,370	786000.00	788000.00	296000.01	297999.98	370.22	509.52	12266613.52	12266621.86	259,148	2,220	02	00	00	255	28	5
786_298	0.14	2.66	575,454	786000.01	787999.99	298000.00	299999.99	372.43	515.99	12266196.02	12266621.93	567,337	8,110	07	00	00	59	22	4.5
786_300	0.14	2.66	569,376	786000.00	788000.00	300000.02	302000.00	375.67	509.90	12265245.74	12266203.21	567,343	2,030	03	00	00	102	38	4.3
786_302	0.08	3.49	331,968	786000.00	788000.00	302000.00	303999.99	382.52	556.37	12265245.70	12266203.13	327,866	4,095	07	00	00	255	34	3.4
786_304	0.14	2.65	589,522	786000.00	788000.00	304000.00	306000.00	378.38	493.74	12264841.50	12265253.50	571,352	18,156	14	00	00	63	23	3.2
786_306	0.09	3.27	384,018	786000.01	788000.00	306000.02	308000.00	382.71	646.02	12263875.27	12264848.78	374,199	9,794	25	00	00	66	33	2.1
786_308	0.13	2.82	522,482	786000.00	788000.00	308000.00	309999.99	401.97	661.64	12263875.27	12264848.78	503,337	19,103	42	00	00	87	31	1.2
786_310	0.15	2.61	605,034	786000.00	788000.00	310000.00	312000.00	395.03	689.61	12263470.37	12263882.79	589,086	15,920	28	00	00	59	25	1.0
788_202	0.01	9.89	41,171	788000.00	789998.57	202289.53	204000.00	294.02	421.20	12616088.81	12616096.98	40,914	257	00	00	00	255	32	34
788_204	0.12	2.90	479,243	788000.00	790000.00	204000.00	206000.00	316.39	421.41	12614795.51	12616097.29	475,541	3,700	02	00	00	80	23	34.33
788_206	0.11	3.03	437,566	788000.00	790000.00	206000.00	208000.00	332.47	878.25	12613897.92	12614802.94	436,293	1,273	00	00	00	255	33	33.32
788_208	0.11	3.01	448,748	788000.00	790000.00	208000.00	210000.00	366.11	526.26	12613897.97	12614802.96	442,505	6,242	01	00	00	255	30	33.32
788_210	0.16	2.49	645,406	788000.00	790000.00	210000.00	211999.99	365.41	504.01	12612620.30	12613907.12	643,006	2,399	01	00	00	158	36	32.31
788_212	0.06	4.19	229,132	788000.00	790000.00	212000.01	214000.00	355.56	479.03	12612620.47	12612627.65	228,182	947	03	00	00	57	30	31
788_214	0.14	2.65	574,226	788000.01	790000.00	214000.00	216000.00	359.12	517.02	12611772.46	12612627.77	569,889	4,334	03	00	00	255	27	30.31
788_216	0.16	2.53	638,316	788000.00	790000.00	216000.00	218000.00	356.31	512.66	12610583.31	12611781.54	625,718	12,594	04	00	00	59	29	30.29
788_218	0.07	3.92	262,661	788000.00	790000.00	218000.01	219999.99	343.72	491.96	12610583.38	12610590.53	260,727	1,932	02	00	00	255	33	29
788_220	0.16	2.53	628,634	788000.00	790000.00	220000.00	222000.00	336.25	454.85	12609734.71	12610590.68	626,921	1,713	00	00	00	57	24	29.28
788_222	0.06	4.04	248,448	788000.01	789999.97	222000.01	224000.00	337.20	1858.39	12608561.68	12609743.78	245,461	2,985	02	00	00	255	21	28.27
788_224	0.09	3.43	341,751	788000.00	789999.99	224000.00	226000.00	333.79	1740.90	12608561.71	12609743.83	339,640	2,111	00	00	00	57	27	28.27
788_226	0.15	2.62	585,451	788000.00	790000.00	226000.02	227999.99	337.00	447.83	12325990.68	12608569.23	584,519	932	00	00	00	255	36	27.26
788_228	0.07	3.83	275,269	788000.05	789999.96	228000.00	230000.00	328.44	457.13	12325990.05	12325998.09	273,219	2,049	01	00	00	255	31	26
788_230	0.15	2.60	592,601	788000.00	790000.00	230000.02	231999.99	334.11	411.70	12324913.21	12325997.29	591,753	847	01	00	00	236	32	26.25
788_232	0.07	3.90	270,540	788000.03	790000.00	232000.02	234000.00	314.64	448.98	12324168.26	12324920.22	263,583	6,949	08	00	00	255	22	25.24
788_234	0.04	4.75	182,656	788000.04	790000.00	234000.00	236000.00	327.32	439.07	12324167.82	12324919.52	177,450	5,201	05	00	00	255	22	25.24
788_236	0.08	3.63	312,921	788000.01	789999.99	236000.01	237999.99	327.54	456.91	12323125.24	12324175.48	304,219	8,697	05	00	00	117	23	24.23

0.0 Report on LAS Statistics (By Tile) - continued

TNAME	Point Density	Average GSD	Total Points	X Min	X Max	Y Min	Y Max	Z Min	Z MAX	GPS Min	GPS Max	1st Returns	2nd Returns	3rd Returns	Other Returns	Min Int	Max Int	Mean Int	Flightlines
788_238	0.06	4.12	240,905	788000.01	790000.00	238000.12	240000.00	333.30	429.41	12323124.68	12323132.51	236,224	4,681	00	00	00	255	28	23
788_240	0.15	2.61	598,002	788000.00	790000.00	240000.01	242000.00	338.94	500.15	12322308.92	12323132.04	588,623	9,377	02	00	00	255	32	23,22
788_242	0.16	2.54	622,499	788000.01	790000.00	242000.01	244000.00	346.39	486.63	12321347.34	12322316.55	619,643	2,853	03	00	00	145	36	22,21
788_244	0.07	3.85	269,961	788000.02	790000.00	244000.00	245999.99	361.87	457.74	12321346.72	12321354.42	269,745	216	00	00	00	84	37	21
788_246	0.16	2.51	635,139	788000.00	790000.00	246000.00	248000.00	362.44	612.73	12320544.73	12321353.89	632,837	2,302	00	00	00	87	37	21,20
788_248	0.13	2.82	520,069	788000.00	789999.99	248000.00	250000.00	355.86	667.01	12276080.54	12320553.12	502,094	17,950	25	00	00	63	27	20,19
788_250	0.10	3.23	396,545	788000.00	790000.00	250000.00	251999.99	346.80	497.45	12276079.93	12320552.47	383,662	12,845	38	00	00	71	27	20,19
788_252	0.13	2.81	526,721	788000.01	789999.99	252000.02	254000.00	346.80	550.40	12275678.80	12276088.32	506,227	20,466	28	00	00	65	25	19,18
788_254	0.07	3.89	269,902	788000.00	790000.00	254000.00	256000.00	350.19	1519.48	12275678.49	12275685.89	264,308	5,586	08	00	00	75	32	18
788_256	0.15	2.58	614,276	788000.00	789999.99	256000.00	257999.99	350.01	512.42	12274747.10	12275685.55	602,591	11,667	18	00	00	102	30	18,17
788_258	0.14	2.66	571,533	788000.00	790000.00	258000.01	260000.00	352.64	517.59	12274343.63	12274754.78	564,687	6,829	17	00	00	255	36	17,16
788_260	0.07	3.81	277,241	788000.00	789999.99	260000.00	262000.00	374.10	490.66	12274343.33	12274350.70	275,736	1,503	02	00	00	82	42	16
788_262	0.16	2.54	628,863	788000.01	790000.00	262000.01	263999.98	355.34	481.74	12273414.33	12274350.49	621,230	7,624	09	00	00	255	37	16,15
788_264	0.10	3.22	395,790	788000.00	790000.00	264000.00	266000.00	355.03	534.47	12273016.00	12273422.05	386,529	9,242	19	00	00	107	34	15,14
788_266	0.12	2.87	496,552	788000.01	790000.00	266000.00	267999.99	370.23	549.07	12273015.81	12273421.91	485,237	11,271	44	00	00	65	36	15,14
788_268	0.15	2.57	628,897	788000.00	790000.00	268000.01	270000.00	431.35	603.08	12272080.48	12273023.06	606,406	22,411	80	00	00	255	34	14,13
788_270	0.07	3.73	296,506	788000.01	790000.00	270000.01	271999.97	400.66	1702.95	12272080.30	12272088.05	287,374	9,110	22	00	00	75	34	13
788_272	0.15	2.61	605,386	788000.00	790000.00	272000.01	273999.99	364.06	540.62	12271665.84	12272087.84	586,619	18,743	24	00	00	63	29	13,12
788_274	0.12	2.84	510,817	788000.00	790000.00	274000.01	276000.00	363.29	556.60	12270716.43	12271673.06	495,698	15,083	36	00	00	68	32	12,11
788_276	0.10	3.16	413,622	788000.02	790000.00	276000.00	278000.00	359.44	515.56	12270716.42	12271672.91	400,902	12,683	37	00	00	71	31	11,12
788_278	0.15	2.63	582,612	788000.00	790000.00	278000.01	280000.00	369.31	504.33	12270308.81	12270724.31	579,679	2,926	07	00	00	248	35	11,10
788_280	0.06	3.95	258,684	788000.00	789999.99	280000.00	282000.00	361.20	475.86	12269355.52	12270315.70	256,339	2,339	06	00	00	75	30	10,9
788_282	0.14	2.64	590,480	788000.00	789999.99	282000.00	284000.00	360.79	605.75	12269355.35	12270315.54	573,052	17,393	35	00	00	255	25	9,10
788_284	0.13	2.79	523,016	788000.04	790000.00	284000.01	285999.96	362.76	469.13	12268947.23	12269363.59	513,358	9,650	08	00	00	255	23	9,8
788_286	0.06	4.04	250,322	788000.01	789999.99	286000.01	288000.00	364.46	478.18	12268947.24	12268954.34	244,993	5,325	04	00	00	57	22	8
788_288	0.14	2.67	567,909	788000.01	790000.00	288000.01	290000.00	365.79	481.02	12267994.73	12268954.36	559,739	8,163	07	00	00	57	29	8,7
788_290	0.09	3.40	348,410	788000.00	790000.00	290000.00	292000.00	366.51	484.45	12267585.88	12268002.45	346,631	1,777	02	00	00	57	28	7,6
788_292	0.09	3.35	358,373	788000.00	790000.00	292000.00	294000.00	366.97	497.63	12267585.88	12268002.45	356,725	1,647	01	00	00	57	28	6,7
788_294	0.15	2.55	617,760	788000.00	790000.00	294000.00	295999.99	369.88	484.08	12266621.57	12267593.10	614,302	3,454	04	00	00	61	31	6,5
788_296	0.07	3.69	295,298	788000.00	789999.99	296000.00	297999.99	372.87	493.94	12266621.66	12266629.64	293,508	1,789	01	00	00	82	35	5
788_298	0.14	2.65	575,619	788000.00	790000.00	298000.00	299999.98	370.16	504.07	12266188.57	12266629.66	571,600	4,012	07	00	00	59	30	4,5
788_300	0.14	2.68	561,883	788000.00	790000.00	300000.00	302000.00	374.99	482.95	12265253.59	12266196.01	558,437	3,437	09	00	00	255	30	4,3
788_302	0.08	3.56	317,817	788000.00	790000.00	302000.00	304000.00	375.52	492.29	12265253.50	12266195.99	314,977	2,835	05	00	00	255	28	4,3

0.0 Report on LAS Statistics (By Tile) - continued

TNAME	Point Density	Average GSD	Total Points	X Min	X Max	Y Min	Y Max	Z Min	Z MAX	GPS Min	GPS Max	1st Returns	2nd Returns	3rd Returns	Other Returns	Min Int	Max Int	Mean Int	Flightlines
788_304	0.14	2.71	554,308	788000.01	790000.00	304000.02	306000.00	375.94	491.88	12264834.82	12265261.04	544,763	9,535	10	00	00	63	28	3.2
788_306	0.09	3.38	353,885	788000.00	789999.99	306000.00	308000.00	378.17	509.06	12263882.65	12264841.49	349,803	4,076	06	00	00	79	32	2.1
788_308	0.13	2.80	511,319	788000.00	789999.99	308000.00	309999.98	386.21	579.57	12263882.66	12264841.42	509,657	1,658	04	00	00	255	33	1.2
788_310	0.15	2.56	628,385	788000.00	789999.99	310000.02	311999.99	387.97	665.98	12263462.89	12263890.84	611,482	16,869	34	00	00	97	27	1.0
790_202	0.00	43.70	2,097	790000.04	791997.92	202321.80	203999.36	294.02	812.29	12616080.59	12616088.85	2,095	02	00	00	04	255	56	34
790_204	0.10	3.16	411,224	790000.00	791999.99	204003.41	206000.00	316.37	437.39	12614802.40	12616089.12	401,536	9,686	02	00	00	255	23	34.33
790_206	0.11	3.04	443,162	790000.00	792000.00	206000.00	208000.00	325.39	465.63	12613889.48	12614809.97	433,514	9,647	01	00	00	67	28	33.32
790_208	0.11	2.96	466,174	790000.00	791999.99	208000.00	210000.00	379.86	1118.40	12613889.53	12614810.02	455,602	10,569	03	00	00	255	27	33.32
790_210	0.16	2.53	643,751	790000.00	792000.00	210000.00	212000.00	359.64	521.33	12612627.17	12613898.53	625,819	17,923	09	00	00	255	26	32.31
790_212	0.06	3.97	258,060	790000.00	792000.00	212000.00	214000.00	349.41	500.94	12612627.34	12612634.51	254,167	3,891	02	00	00	57	27	31
790_214	0.16	2.51	637,192	790000.00	792000.00	214000.00	216000.00	343.28	1055.67	12611763.92	12612634.61	633,794	3,396	02	00	00	58	26	30.31
790_216	0.16	2.50	644,319	790000.00	792000.00	216000.00	217999.99	349.07	506.82	12610590.25	12611773.07	639,429	4,886	04	00	00	255	34	30.29
790_218	0.07	3.88	267,667	790000.01	792000.00	218000.02	219999.99	337.77	479.21	12610590.30	12610597.70	266,219	1,447	01	00	00	255	30	29
790_220	0.15	2.57	608,820	790000.01	792000.00	220000.01	221999.99	333.28	2027.03	12609726.16	12610597.85	605,759	3,060	01	00	00	62	23	29.28
790_222	0.05	4.59	190,423	790000.01	791999.98	222000.02	224000.00	332.23	1001.12	12608568.74	12609735.14	189,856	567	00	00	00	255	24	28.27
790_224	0.09	3.31	364,738	790000.01	791999.99	224000.00	226000.00	330.89	1395.30	12608568.77	12609735.19	364,349	389	00	00	00	65	29	28.27
790_226	0.14	2.66	572,907	790000.00	792000.00	226000.02	227999.99	329.65	1747.28	12325983.25	12608576.39	566,750	6,151	06	00	00	85	29	27.26
790_228	0.06	4.16	233,053	790000.01	792000.00	228000.00	229999.99	329.05	462.48	12325982.62	12325990.66	231,444	1,608	01	00	00	226	29	26
790_230	0.15	2.59	596,418	790000.00	792000.00	230000.04	231999.99	336.75	370.22	12324920.23	12325990.03	595,753	665	00	00	00	255	28	26.25
790_232	0.08	3.49	335,690	790000.00	792000.00	232000.00	233999.99	294.53	446.48	12324160.65	12324927.64	328,768	6,919	03	00	00	255	23	25.24
790_234	0.05	4.37	215,880	790000.03	792000.00	234000.00	236000.00	327.24	450.76	12324160.20	12324926.90	209,102	6,771	07	00	00	61	19	25.24
790_236	0.12	2.93	486,287	790000.01	792000.00	236000.02	237999.96	328.03	462.67	12323132.52	12324167.81	466,215	20,052	20	00	00	88	21	24.23
790_238	0.06	4.00	251,660	790000.01	791999.99	238000.07	239999.99	331.75	478.33	12323132.06	12323139.81	249,796	1,864	00	00	00	255	32	23
790_240	0.15	2.60	595,615	790000.00	792000.00	240000.00	242000.00	345.49	495.70	12322301.38	12323139.33	593,194	2,414	07	00	00	63	39	23.22
790_242	0.16	2.54	621,124	790000.00	792000.00	242000.01	243999.98	342.02	478.63	12321354.42	12322308.91	618,388	2,732	04	00	00	255	40	22.21
790_244	0.07	3.80	278,377	790000.02	792000.00	244000.01	246000.00	345.82	465.92	12321353.91	12321361.76	277,593	781	03	00	00	249	39	21
790_246	0.16	2.49	648,757	790000.00	792000.00	246000.00	248000.00	349.91	597.60	12320536.06	12321361.19	644,222	4,531	04	00	00	255	32	21.20
790_248	0.13	2.81	525,731	790000.00	792000.00	248000.01	250000.00	354.24	623.07	12276088.91	12320544.71	508,534	17,173	24	00	00	62	27	20.19
790_250	0.12	2.95	476,833	790000.00	792000.00	250000.00	251999.97	346.82	543.73	12276088.32	12320544.15	459,086	17,694	53	00	00	76	26	20.19
790_252	0.09	3.31	380,676	790000.01	792000.00	252000.01	253999.98	346.45	500.74	12275672.05	12276096.31	364,876	15,762	38	00	00	63	15	19.18
790_254	0.06	4.03	252,057	790000.01	791999.99	254000.00	255999.98	346.80	516.04	12275671.77	12275678.79	246,352	5,698	07	00	00	65	27	18
790_256	0.15	2.60	602,157	790000.01	792000.00	256000.01	258000.00	349.02	521.50	12274754.79	12275678.47	592,472	9,660	25	00	00	69	36	17.18
790_258	0.14	2.65	578,159	790000.00	792000.00	258000.02	260000.00	384.89	530.04	12274336.37	12274762.31	571,091	7,062	06	00	00	85	37	17.16

0.0 Report on LAS Statistics (By Tile) - continued

TNAME	Point Density	Average GSD	Total Points	X Min	X Max	Y Min	Y Max	Z Min	Z MAX	GPS Min	GPS Max	1st Returns	2nd Returns	3rd Returns	Other Returns	Min Int	Max Int	Mean Int	Flightlines
790_260	0.07	3.84	275,779	790000.00	792000.00	260000.02	262000.00	370.31	626.62	12274336.17	12274343.62	271,636	4,134	09	00	00	94	35	16
790_262	0.13	2.81	508,467	790000.00	792000.00	262000.00	264000.00	353.62	469.35	12273422.05	12274343.32	505,593	2,865	09	00	00	62	37	16,15
790_264	0.07	3.71	301,643	790000.00	792000.00	264000.00	266000.00	353.60	517.15	12273009.17	12273429.35	290,954	10,658	31	00	00	255	27	15,14
790_266	0.12	2.92	480,019	790000.01	791999.99	266000.00	267999.99	357.82	516.29	12273008.93	12273429.29	469,532	10,456	31	00	00	85	36	15,14
790_268	0.15	2.58	628,844	790000.02	792000.00	268000.03	270000.00	364.07	592.99	12272088.06	12273015.82	599,163	29,497	184	00	00	255	33	14,13
790_270	0.07	3.70	301,897	790000.00	792000.00	270000.00	272000.00	364.40	571.59	12272087.85	12272095.80	291,917	9,966	14	00	00	71	31	13
790_272	0.15	2.62	602,882	790000.00	792000.00	272000.01	273999.99	359.89	565.01	12271658.82	12272095.63	582,702	20,148	32	00	00	69	31	13,12
790_274	0.12	2.95	475,907	790000.00	792000.00	274000.01	276000.00	354.32	514.38	12270724.41	12271665.84	460,398	15,464	45	00	00	62	28	12,11
790_276	0.10	3.14	418,240	790000.00	792000.00	276000.00	278000.00	357.35	527.29	12270724.32	12271665.72	405,998	12,202	40	00	00	255	33	11,12
790_278	0.15	2.57	615,016	790000.00	792000.00	278000.00	280000.00	361.61	496.10	12270301.73	12270732.43	605,223	9,771	22	00	00	78	34	11,10
790_280	0.06	4.00	254,271	790000.02	792000.00	280000.01	281999.98	357.57	463.85	12269363.79	12270308.80	249,865	4,395	11	00	00	255	29	10,9
790_282	0.14	2.72	551,269	790000.00	792000.00	282000.00	284000.00	359.04	477.86	12269363.54	12270308.70	539,988	11,274	07	00	00	66	22	9,10
790_284	0.15	2.59	598,450	790000.01	792000.00	284000.00	286000.00	362.10	461.57	12268939.93	12269371.21	597,963	486	01	00	00	67	29	9,8
790_286	0.07	3.82	275,180	790000.01	792000.00	286000.01	288000.00	363.42	479.26	12268939.95	12268947.28	274,337	839	04	00	00	61	35	8
790_288	0.15	2.55	630,657	790000.00	792000.00	288000.00	289999.99	367.38	601.46	12268002.33	12268947.28	615,462	15,184	11	00	00	70	34	8,7
790_290	0.10	3.11	425,287	790000.00	791999.99	290000.00	292000.00	377.89	584.60	12267578.67	12268010.33	412,681	12,593	13	00	00	61	28	7,6
790_292	0.11	3.00	456,387	790000.00	791999.99	292000.00	294000.00	377.09	565.50	12267578.66	12268010.35	444,819	11,553	15	00	00	166	30	7,6
790_294	0.16	2.52	636,206	790000.00	791999.98	294000.01	296000.00	389.88	538.20	12266629.57	12267585.92	627,772	8,432	02	00	00	71	34	6,5
790_296	0.08	3.64	302,307	790000.01	791999.99	296000.00	298000.00	374.92	487.40	12266629.59	12266637.64	301,483	823	01	00	00	65	39	5
790_298	0.15	2.62	585,685	790000.00	791999.99	298000.00	300000.00	375.19	507.92	12266181.60	12266637.66	584,895	789	01	00	00	65	37	5,4
790_300	0.14	2.72	545,114	790000.00	791999.99	300000.00	302000.00	377.13	492.79	12265261.23	12266188.56	541,916	3,194	04	00	00	255	27	4,3
790_302	0.08	3.53	324,395	790000.02	791999.99	302000.00	303999.99	378.87	629.23	12265261.06	12266188.48	320,270	4,113	12	00	00	63	26	3,4
790_304	0.15	2.58	608,479	790000.00	792000.00	304000.00	305999.99	379.66	632.87	12264827.65	12265268.88	598,869	9,591	19	00	00	76	31	3,2
790_306	0.09	3.30	375,157	790000.00	791999.99	306000.02	308000.00	381.79	605.75	12263890.63	12264834.81	367,992	7,143	22	00	00	71	32	2,1
790_308	0.13	2.79	530,127	790000.02	791999.99	308000.00	310000.00	382.25	673.67	12263890.65	12264834.81	512,605	17,478	44	00	00	67	28	2,1
790_310	0.15	2.59	612,970	790000.00	792000.00	310000.00	312000.00	383.19	685.49	12263455.53	12263898.96	595,104	17,849	17	00	00	56	23	1,0
792_204	0.02	6.52	96,231	792000.01	794000.00	204019.37	205999.99	316.68	431.52	12614809.54	12616081.00	94,210	2,021	00	00	00	59	25	34,33
792_206	0.11	3.07	432,285	792000.00	794000.00	206000.01	208000.00	316.75	457.21	12613881.23	12614817.08	423,360	8,924	01	00	00	255	26	33,32
792_208	0.11	2.98	460,997	792000.00	794000.00	208000.00	210000.00	331.16	493.45	12613881.28	12614817.11	452,063	8,932	02	00	00	78	30	32,33
792_210	0.15	2.55	623,192	792000.00	794000.00	210000.00	212000.00	370.48	527.30	12612634.10	12613890.11	613,546	9,639	07	00	00	59	30	32,31
792_212	0.06	4.00	252,912	792000.00	794000.00	212000.00	214000.00	353.83	499.91	12612634.25	12612641.52	250,438	2,474	00	00	00	55	32	31
792_214	0.16	2.48	650,835	792000.00	794000.00	214000.00	215999.99	343.30	430.46	12611755.47	12612641.62	650,556	279	00	00	00	61	31	30,31
792_216	0.16	2.48	654,479	792000.00	794000.00	216000.01	217999.99	337.15	426.81	12610597.36	12611764.82	653,249	1,230	00	00	00	65	29	30,29

0.0 Report on LAS Statistics (By Tile) - continued

TNAME	Point Density	Average GSD	Total Points	X Min	X Max	Y Min	Y Max	Z Min	Z MAX	GPS Min	GPS Max	1st Returns	2nd Returns	3rd Returns	Other Returns	Min Int	Max Int	Mean Int	Flightlines
792_218	0.07	3.89	266,207	792000.00	794000.00	218000.00	219999.99	335.53	430.10	12610597.44	12610604.93	264,854	1,353	00	00	00	65	24	29
792_220	0.15	2.58	612,445	792000.00	793999.99	220000.00	222000.00	334.25	448.26	12609717.45	12610605.08	603,442	9,002	01	00	00	56	19	29,28
792_222	0.10	3.11	416,886	792000.01	794000.00	222000.01	224000.00	336.11	451.91	12608575.90	12609726.55	415,006	1,879	01	00	00	72	26	28,27
792_224	0.10	3.11	413,340	792000.03	793999.99	224000.00	225999.99	337.51	793.72	12608575.95	12609725.85	412,605	734	01	00	00	255	26	28,27
792_226	0.13	2.76	530,893	792000.00	793999.99	226000.00	228000.00	333.48	430.85	12325975.69	12608583.23	524,810	6,080	03	00	00	83	28	27,26
792_228	0.07	3.88	267,501	792000.00	793999.99	228000.00	230000.00	335.26	423.52	12325974.89	12325983.25	266,373	1,128	00	00	00	255	29	26
792_230	0.13	2.79	513,438	792000.00	794000.00	230000.00	232000.00	334.27	400.64	12324927.65	12325982.54	512,643	795	00	00	00	56	29	26,25
792_232	0.05	4.43	208,067	792000.01	794000.00	232000.01	233999.98	327.15	884.71	12324153.32	12324934.97	204,117	3,948	02	00	00	255	20	25,24
792_234	0.06	4.03	253,688	792000.02	794000.00	234000.02	236000.00	327.03	459.18	12324152.89	12324934.31	246,209	7,477	02	00	00	107	22	24,25
792_236	0.12	2.90	497,134	792000.00	794000.00	236000.00	237999.97	328.25	454.78	12323139.83	12324160.19	477,327	19,771	36	00	00	55	21	24,23
792_238	0.06	4.10	239,134	792000.00	793999.96	238000.04	239999.99	331.60	455.87	12323139.34	12323147.16	238,030	1,104	00	00	00	255	30	23
792_240	0.15	2.61	587,795	792000.00	794000.00	240000.01	241999.98	331.88	415.06	12322293.82	12323146.70	587,602	193	00	00	00	61	33	23,22
792_242	0.16	2.52	629,955	792000.00	794000.00	242000.03	244000.00	332.53	450.26	12321361.77	12322301.36	628,253	1,702	00	00	00	62	38	22,21
792_244	0.07	3.78	280,824	792000.02	793999.99	244000.00	246000.00	336.23	489.32	12321361.20	12321369.19	280,003	818	03	00	00	255	40	21
792_246	0.15	2.57	629,697	792000.01	794000.00	246000.00	247999.98	350.92	858.51	12320528.29	12321368.58	605,466	24,203	28	00	00	255	29	21,20
792_248	0.12	2.92	481,671	792000.00	793999.99	248000.01	250000.00	460.34	627.02	12276096.86	12320536.04	469,687	11,966	18	00	00	62	31	20,19
792_250	0.11	3.01	457,363	792000.00	794000.00	250000.00	252000.00	358.29	580.83	12276096.32	12320535.46	441,342	15,983	38	00	00	93	31	20,19
792_252	0.12	2.87	507,226	792000.01	794000.00	252000.02	254000.00	346.63	557.10	12275665.22	12276103.91	484,785	22,383	58	00	00	70	24	19,18
792_254	0.04	4.82	176,277	792000.02	793999.93	254000.01	256000.00	346.30	515.50	12275664.91	12275672.04	172,304	3,966	07	00	00	173	29	18
792_256	0.15	2.57	615,785	792000.00	793999.99	256000.01	258000.00	353.63	527.08	12274762.32	12275671.75	607,781	7,988	16	00	00	255	38	17,18
792_258	0.15	2.57	614,192	792000.00	794000.00	258000.01	259999.98	356.13	489.24	12274329.32	12274770.24	604,979	9,194	19	00	00	255	38	17,16
792_260	0.07	3.92	262,462	792000.00	793999.97	260000.00	261999.99	358.04	484.16	12274329.17	12274336.36	260,387	2,066	09	00	00	255	40	16
792_262	0.11	2.99	452,298	792000.00	794000.00	262000.01	264000.00	353.56	488.53	12273429.36	12274336.16	446,226	6,055	17	00	00	59	30	16,15
792_264	0.04	4.96	170,454	792000.00	793999.99	264000.00	266000.00	353.60	495.41	12273001.78	12273436.94	162,422	8,020	12	00	00	255	20	15,14
792_266	0.10	3.18	410,245	792000.01	793999.99	266000.00	267999.99	353.49	487.22	12273001.64	12273436.85	394,862	15,358	25	00	00	67	25	15,14
792_268	0.15	2.55	657,395	792000.00	794000.00	268000.03	269999.99	353.67	1248.01	12272095.82	12273008.91	616,724	40,503	168	00	00	70	28	14,13
792_270	0.07	3.72	298,331	792000.00	793999.99	270000.01	272000.00	360.75	559.82	12272095.63	12272103.55	288,704	9,605	22	00	00	84	29	13
792_272	0.13	2.73	552,479	792000.00	794000.00	272000.00	273999.99	357.90	548.56	12271652.42	12272103.34	536,408	16,046	25	00	00	65	29	13,12
792_274	0.10	3.17	410,407	792000.00	794000.00	274000.00	276000.00	353.22	471.82	12270732.53	12271658.80	397,079	13,300	28	00	00	105	27	12,11
792_276	0.09	3.28	384,644	792000.01	794000.00	276000.00	277999.99	354.63	468.58	12270732.43	12271658.76	372,266	12,343	35	00	00	255	30	12,11
792_278	0.14	2.70	563,437	792000.00	793999.99	278000.01	280000.00	356.08	480.07	12270294.69	12270740.43	547,734	15,676	27	00	00	61	27	11,10
792_280	0.06	3.95	265,114	792000.00	794000.00	280000.00	282000.00	357.22	478.98	12269371.30	12270301.71	256,267	8,834	13	00	00	90	22	10,9
792_282	0.13	2.74	548,819	792000.00	794000.00	282000.00	284000.00	358.87	475.54	12269371.22	12270301.70	532,491	16,310	18	00	00	83	21	9,10

0.0 Report on LAS Statistics (By Tile) - continued

TNAME	Point Density	Average GSD	Total Points	X Min	X Max	Y Min	Y Max	Z Min	Z MAX	GPS Min	GPS Max	1st Returns	2nd Returns	3rd Returns	Other Returns	Min Int	Max Int	Mean Int	Flightlines
792_284	0.14	2.66	569,412	792000.01	794000.00	284000.00	286000.00	360.87	464.25	12268932.84	12269378.84	567,131	2,279	02	00	00	60	29	9.8
792_286	0.07	3.87	271,369	792000.00	794000.00	286000.01	288000.00	362.52	556.15	12268932.85	12268940.04	267,698	3,660	11	00	00	67	36	8
792_288	0.15	2.55	637,644	792000.00	794000.00	288000.00	289999.99	375.19	575.72	12268010.01	12268940.09	616,564	21,055	25	00	00	63	28	8.7
792_290	0.10	3.12	417,610	792000.00	793999.97	290000.00	292000.00	457.77	590.60	12267571.43	12268018.08	410,575	7,027	08	00	00	255	33	7.6
792_292	0.11	2.98	461,445	792000.01	794000.00	292000.00	294000.00	415.02	555.78	12267571.43	12268018.10	450,432	11,005	08	00	00	61	31	6.7
792_294	0.15	2.56	636,799	792000.00	794000.00	294000.00	296000.00	391.86	534.18	12266637.61	12267578.76	611,452	25,327	20	00	00	66	28	6.5
792_296	0.07	3.72	292,420	792000.01	794000.00	296000.01	298000.00	378.48	483.38	12266637.62	12266645.37	289,335	3,084	01	00	00	255	32	5
792_298	0.15	2.62	582,886	792000.00	793999.99	298000.00	300000.00	378.22	490.46	12266174.61	12266645.34	581,472	1,414	00	00	00	255	34	4.5
792_300	0.14	2.64	595,337	792000.01	794000.00	300000.00	302000.00	383.72	640.44	12265268.90	12266181.59	575,687	19,605	45	00	00	227	31	4.3
792_302	0.08	3.55	324,761	792000.01	794000.00	302000.00	303999.99	390.92	714.08	12265268.88	12266181.54	317,942	6,811	08	00	00	171	33	3.4
792_304	0.16	2.53	633,199	792000.00	794000.00	304000.00	306000.00	482.26	678.40	12264820.17	12265276.97	623,963	9,220	16	00	00	60	37	3.2
792_306	0.09	3.28	382,900	792000.00	794000.00	306000.00	308000.00	385.11	651.55	12263898.55	12264827.64	371,969	10,899	32	00	00	62	30	2.1
792_308	0.13	2.77	538,839	792000.00	794000.00	308000.00	309999.99	385.92	700.34	12263898.55	12264827.62	523,276	15,485	78	00	00	62	32	1.2
792_310	0.15	2.60	619,191	792000.00	794000.00	310000.01	311999.99	390.64	1441.04	12263448.22	12263906.77	594,168	24,984	39	00	00	61	27	1.0
794_204	0.01	11.12	32,840	794000.00	795999.87	204059.88	205999.99	316.60	429.34	12614816.70	12616070.68	32,366	474	00	00	00	82	24	34.33
794_206	0.11	3.09	427,542	794000.00	796000.00	206000.01	208000.00	316.81	1068.33	12613872.78	12614824.05	419,282	8,260	00	00	00	68	30	33.32
794_208	0.11	2.96	465,004	794000.00	795999.99	208000.00	210000.00	332.75	490.38	12613872.83	12614824.10	455,940	9,063	01	00	00	86	28	33.32
794_210	0.16	2.52	634,362	794000.00	796000.00	210000.00	212000.00	362.08	529.57	12612641.04	12613881.91	627,992	6,367	03	00	00	255	31	32.31
794_212	0.07	3.92	263,259	794000.00	796000.00	212000.00	214000.00	358.31	504.68	12612641.21	12612648.51	260,635	2,623	01	00	00	61	33	31
794_214	0.16	2.53	625,301	794000.00	796000.00	214000.00	215999.98	351.60	482.56	12611747.05	12612648.61	623,774	1,527	00	00	00	63	33	30.31
794_216	0.16	2.50	644,443	794000.01	796000.00	216000.00	218000.00	346.26	683.14	12610604.60	12611756.18	641,020	3,421	02	00	00	82	35	30.29
794_218	0.07	3.88	267,338	794000.01	796000.00	218000.00	220000.00	339.84	465.96	12610604.69	12610612.01	265,721	1,617	00	00	00	63	30	29
794_220	0.15	2.57	620,546	794000.00	796000.00	220000.01	221999.99	341.93	487.38	12609709.03	12610612.19	607,864	12,678	04	00	00	64	27	29.28
794_222	0.11	3.05	430,620	794000.00	796000.00	222000.00	224000.00	344.79	475.51	12608582.79	12609717.86	429,047	1,571	02	00	00	255	36	28.27
794_224	0.13	2.79	513,577	794000.01	796000.00	224000.00	226000.00	339.52	447.54	12608582.82	12609717.91	512,453	1,123	01	00	00	255	33	27.28
794_226	0.14	2.68	564,673	794000.02	796000.00	226000.00	228000.00	331.96	442.01	12325967.72	12608590.46	555,197	9,475	01	00	00	231	24	27.26
794_228	0.07	3.78	285,332	794000.01	796000.00	228000.00	230000.00	330.32	439.50	12325966.90	12325975.67	279,313	6,012	07	00	00	255	28	26
794_230	0.15	2.58	612,455	794000.00	796000.00	230000.00	231999.96	326.76	432.57	12324934.98	12325974.87	601,723	10,727	05	00	00	125	28	26.25
794_232	0.09	3.39	363,516	794000.01	795999.99	232000.00	234000.00	326.62	435.12	12324145.64	12324942.06	348,871	14,619	26	00	00	79	20	25.24
794_234	0.09	3.38	363,575	794000.00	796000.00	234000.00	236000.00	327.01	438.95	12324145.21	12324941.42	350,126	13,443	06	00	00	73	26	25.24
794_236	0.15	2.61	602,099	794000.00	796000.00	236000.01	238000.00	326.52	456.01	12323147.18	12324152.87	587,131	14,950	18	00	00	58	27	24.23
794_238	0.07	3.88	266,376	794000.01	796000.00	238000.00	239999.99	330.53	370.76	12323146.71	12323154.38	266,372	04	00	00	04	55	29	23
794_240	0.15	2.57	604,189	794000.00	796000.00	240000.00	242000.00	331.62	395.57	12322286.04	12323153.94	604,139	50	00	00	00	60	34	23.22

0.0 Report on LAS Statistics (By Tile) - continued

TNAME	Point Density	Average GSD	Total Points	X Min	X Max	Y Min	Y Max	Z Min	Z MAX	GPS Min	GPS Max	1st Returns	2nd Returns	3rd Returns	Other Returns	Min Int	Max Int	Mean Int	Flightlines
794_242	0.16	2.51	640,975	794000.00	796000.00	242000.02	243999.98	334.64	522.94	12321369.21	12322293.81	633,749	7,217	09	00	00	118	35	22.21
794_244	0.07	3.83	275,459	794000.00	796000.00	244000.00	245999.99	338.80	506.93	12321368.60	12321376.42	272,709	2,742	08	00	00	59	35	21
794_246	0.15	2.55	633,354	794000.00	795999.99	246000.01	248000.00	364.65	605.40	12320520.25	12321375.84	616,421	16,901	32	00	00	67	32	21.20
794_248	0.12	2.88	488,991	794000.02	796000.00	248000.01	250000.00	367.72	593.73	12276104.46	12320528.28	480,803	8,175	13	00	00	66	31	20.19
794_250	0.11	2.97	462,494	794000.00	796000.00	250000.00	252000.00	398.38	584.08	12276103.93	12320527.68	452,807	9,672	15	00	00	66	33	19.20
794_252	0.15	2.63	602,748	794000.00	796000.00	252000.02	253999.99	346.38	538.67	12275658.42	12276111.69	579,842	22,837	69	00	00	64	30	19.18
794_254	0.02	6.83	89,401	794000.02	795999.98	254000.01	256000.00	346.29	503.02	12275658.07	12275665.21	85,817	3,567	17	00	00	255	17	18
794_256	0.14	2.72	559,605	794000.00	795999.99	256000.00	257999.99	346.35	462.39	12274770.25	12275664.89	540,880	18,652	73	00	00	64	29	18.17
794_258	0.15	2.57	608,419	794000.00	796000.00	258000.01	260000.00	349.85	471.86	12274322.13	12274778.20	604,440	3,970	09	00	00	118	34	17.16
794_260	0.07	3.87	268,610	794000.02	795999.99	260000.02	262000.00	350.02	462.77	12274322.01	12274329.31	267,306	1,302	02	00	00	112	39	16
794_262	0.15	2.58	628,671	794000.01	796000.00	262000.00	263999.99	353.30	580.51	12273436.95	12274329.16	602,000	26,590	81	00	00	68	31	16.15
794_264	0.05	4.31	225,109	794000.03	796000.00	264000.01	266000.00	353.33	531.48	12272994.65	12273444.30	214,913	10,175	21	00	00	129	25	15.14
794_266	0.08	3.52	335,064	794000.06	796000.00	266000.01	268000.00	348.75	477.05	12272994.64	12273444.18	322,933	12,115	16	00	00	65	21	15.14
794_268	0.14	2.68	577,634	794000.00	796000.00	268000.00	269999.99	349.63	476.17	12272103.57	12273001.64	556,349	21,242	43	00	00	64	24	14.13
794_270	0.07	3.83	277,182	794000.00	795999.99	270000.01	271999.99	351.20	490.86	12272103.36	12272111.31	272,054	5,119	09	00	00	62	28	13
794_272	0.13	2.77	538,433	794000.00	796000.00	272000.01	273999.99	351.33	536.86	12271645.64	12272111.19	520,763	17,644	26	00	00	66	29	13.12
794_274	0.10	3.15	411,543	794000.00	796000.00	274000.01	276000.00	352.69	493.41	12270740.41	12271652.41	403,058	8,469	16	00	00	74	28	12.11
794_276	0.08	3.56	324,052	794000.00	795999.98	276000.00	277999.97	356.21	475.58	12270740.41	12271652.39	315,080	8,958	14	00	00	96	27	12.11
794_278	0.03	6.15	106,898	794000.00	795999.91	278000.01	279999.99	360.49	465.89	12270287.74	12270748.21	105,940	957	01	00	00	52	12	11.10
794_280	0.05	4.68	187,140	794000.00	796000.00	280000.02	282000.00	360.46	470.63	12269378.88	12270294.68	182,840	4,295	05	00	00	92	23	10.9
794_282	0.13	2.74	542,460	794000.00	796000.00	282000.00	283999.97	360.54	464.05	12269378.85	12270294.63	532,808	9,644	08	00	00	69	30	10.9
794_284	0.14	2.63	581,509	794000.00	795999.98	284000.00	285999.99	361.94	517.36	12268925.93	12269386.23	577,680	3,824	05	00	00	58	27	9.8
794_286	0.07	3.92	268,149	794000.00	796000.00	286000.02	288000.00	365.22	551.37	12268925.81	12268932.88	260,806	7,322	21	00	00	60	30	8
794_288	0.16	2.50	659,135	794000.01	796000.00	288000.00	289999.99	388.53	586.45	12268017.96	12268932.88	642,590	16,504	41	00	00	63	33	8.7
794_290	0.11	2.99	453,098	794000.00	796000.00	290000.01	292000.00	440.57	565.60	12267564.17	12268026.62	448,715	4,381	02	00	00	60	33	7.6
794_292	0.12	2.92	474,215	794000.01	795999.99	292000.00	293999.99	417.62	551.41	12267564.20	12268026.65	469,922	4,290	03	00	00	63	34	7.6
794_294	0.16	2.53	630,659	794000.00	796000.00	294000.01	296000.00	391.25	522.29	12266645.38	12267571.65	623,222	7,428	09	00	00	62	34	6.5
794_296	0.07	3.79	279,544	794000.03	796000.00	296000.01	297999.98	384.42	483.38	12266645.35	12266653.23	277,902	1,641	01	00	00	255	34	5
794_298	0.14	2.66	576,835	794000.01	796000.00	298000.00	299999.99	333.05	675.75	12266167.90	12266653.26	567,560	9,266	09	00	00	255	32	5.4
794_300	0.14	2.68	573,207	794000.00	796000.00	300000.01	302000.00	391.63	670.33	12265276.95	12266174.60	555,982	17,204	21	00	00	87	28	4.3
794_302	0.08	3.57	323,395	794000.00	796000.00	302000.00	303999.99	414.69	681.00	12265276.96	12266172.61	314,420	8,936	39	00	00	95	31	3.4
794_304	0.16	2.53	633,478	794000.01	796000.00	304000.01	306000.00	445.62	657.06	12264812.54	12265285.02	623,370	10,098	10	00	00	59	34	3.2
794_306	0.09	3.27	386,492	794000.00	796000.00	306000.00	308000.00	397.65	643.90	12263906.28	12264820.23	373,123	13,352	17	00	00	61	28	2.1

0.0 Report on LAS Statistics (By Tile) - continued

TNAME	Point Density	Average GSD	Total Points	X Min	X Max	Y Min	Y Max	Z Min	Z MAX	GPS Min	GPS Max	1st Returns	2nd Returns	3rd Returns	Other Returns	Min Int	Max Int	Mean Int	Flightlines
794_308	0.14	2.71	575,553	794000.00	795999.99	308000.00	309999.99	393.13	694.33	12263906.28	12264820.24	545,521	29,950	82	00	00	71	27	2.1
794_310	0.15	2.59	615,534	794000.00	796000.00	310000.01	312000.00	400.37	693.99	12263441.11	12263914.67	597,783	17,710	41	00	00	65	30	1.0
796_204	0.00	20.33	9,712	796000.06	797999.64	204260.17	205999.97	316.75	382.41	12614823.63	12616063.22	9,681	31	00	00	00	255	20	33.34
796_206	0.10	3.20	397,539	796000.00	798000.00	206000.02	208000.00	316.78	451.32	12613864.69	12614830.91	390,031	7,505	03	00	00	255	28	33.32
796_208	0.11	3.02	451,863	796000.01	798000.00	208000.00	210000.00	341.76	521.37	12613864.76	12614830.96	439,215	12,646	02	00	00	255	27	32.33
796_210	0.15	2.58	612,336	796000.00	798000.00	210000.00	212000.00	380.37	542.15	12612648.13	12613873.46	601,668	10,664	04	00	00	255	29	32.31
796_212	0.07	3.90	265,411	796000.00	797999.99	212000.00	214000.00	352.79	533.41	12612648.25	12612655.55	263,501	1,910	00	00	00	56	31	31
796_214	0.16	2.48	656,319	796000.00	798000.00	214000.00	216000.00	346.36	486.62	12611738.39	12612655.70	652,293	4,026	00	00	00	255	32	30.31
796_216	0.16	2.49	651,143	796000.00	798000.00	216000.00	218000.00	351.62	475.82	12610611.63	12611747.73	646,261	4,881	01	00	00	255	31	30.29
796_218	0.07	3.93	259,025	796000.00	798000.00	218000.00	220000.00	347.62	456.20	12610611.73	12610618.84	258,751	274	00	00	00	108	37	29
796_220	0.16	2.52	630,314	796000.00	798000.00	220000.00	222000.00	343.67	1803.61	12609700.46	12610618.96	629,846	468	00	00	00	61	32	29.28
796_222	0.10	3.10	418,676	796000.00	798000.00	222000.00	224000.00	335.01	1804.32	12608589.98	12609709.29	417,288	1,388	00	00	00	61	37	28.27
796_224	0.12	2.89	480,726	796000.00	798000.00	224000.00	225999.99	340.34	1878.26	12608590.00	12609709.34	479,486	1,239	01	00	00	255	39	27.28
796_226	0.14	2.64	582,223	796000.00	798000.00	226000.00	227999.99	330.21	488.55	12325959.40	12608597.28	576,307	5,914	02	00	00	255	30	27.26
796_228	0.07	3.81	280,923	796000.00	798000.00	228000.02	229999.99	321.62	436.84	12325958.62	12325967.70	275,280	5,635	08	00	00	255	27	26
796_230	0.14	2.69	578,745	796000.00	798000.00	230000.00	232000.00	323.52	443.85	12324942.07	12325966.87	552,746	25,945	54	00	00	61	22	26.25
796_232	0.12	2.89	497,675	796000.00	798000.00	232000.02	234000.00	325.85	442.37	12324137.84	12324949.21	477,901	19,757	17	00	00	68	24	25.24
796_234	0.09	3.30	382,853	796000.00	798000.00	234000.00	236000.00	326.29	438.84	12324137.35	12324948.58	367,274	15,570	09	00	00	255	25	24.25
796_236	0.16	2.51	640,856	796000.00	798000.00	236000.00	238000.00	326.48	441.91	12323154.39	12324145.21	635,386	5,464	06	00	00	56	30	24.23
796_238	0.07	3.79	279,566	796000.00	798000.00	238000.00	240000.00	330.51	451.78	12323153.96	12323161.64	278,439	1,122	05	00	00	55	31	23
796_240	0.15	2.56	612,002	796000.00	798000.00	240000.00	242000.00	335.68	379.25	12322278.02	12323161.18	611,983	19	00	00	00	59	33	22.23
796_242	0.16	2.48	653,065	796000.00	798000.00	242000.01	243999.98	298.97	522.48	12321376.42	12322286.03	651,520	1,542	03	00	00	255	42	22.21
796_244	0.07	3.81	276,223	796000.01	798000.00	244000.01	245999.99	360.34	531.29	12321375.86	12321383.63	275,419	802	02	00	00	255	43	21
796_246	0.15	2.56	628,015	796000.00	798000.00	246000.00	248000.00	355.51	755.22	12320512.09	12321383.08	612,412	15,578	25	00	00	66	30	21.20
796_248	0.12	2.85	513,818	796000.00	798000.00	248000.02	250000.00	351.52	556.56	12276112.27	12320520.24	492,776	21,011	31	00	00	65	26	20.19
796_250	0.11	3.08	446,273	796000.01	797999.99	250000.00	251999.95	346.05	567.27	12276111.69	12320519.68	422,931	23,293	49	00	00	255	26	20.19
796_252	0.09	3.31	385,539	796000.00	798000.00	252000.01	254000.00	346.02	532.48	12275651.29	12276119.37	364,458	21,007	74	00	00	70	23	19.18
796_254	0.03	5.79	125,322	796000.04	797999.99	254000.02	255999.99	346.22	1285.11	12275650.95	12275658.41	119,289	6,014	19	00	00	92	21	18
796_256	0.13	2.74	553,590	796000.01	798000.00	256000.02	257999.99	346.30	487.62	12274778.21	12275658.02	533,143	20,383	64	00	00	71	30	18.17
796_258	0.13	2.78	526,555	796000.00	798000.00	258000.02	259999.99	349.67	471.46	12274315.00	12274786.09	517,353	9,179	23	00	00	61	29	17.16
796_260	0.03	5.53	132,408	796000.02	798000.00	260000.00	262000.00	349.43	452.91	12274314.84	12274322.11	130,872	1,536	00	00	00	255	18	16
796_262	0.14	2.72	553,473	796000.00	798000.00	262000.00	264000.00	347.40	485.10	12273444.31	12274322.00	540,888	12,575	10	00	00	64	22	16.15
796_264	0.09	3.31	374,007	796000.01	797999.98	264000.00	266000.00	347.44	529.62	12272987.34	12273451.96	364,352	9,618	37	00	00	255	33	15.14

0.0 Report on LAS Statistics (By Tile) - continued

TNAME	Point Density	Average GSD	Total Points	X Min	X Max	Y Min	Y Max	Z Min	Z MAX	GPS Min	GPS Max	1st Returns	2nd Returns	3rd Returns	Other Returns	Min Int	Max Int	Mean Int	Flightlines
796_266	0.12	2.91	487,473	796000.01	798000.00	266000.00	267999.99	347.93	474.63	12272987.28	12273451.86	473,965	13,468	40	00	00	63	29	14,15
796_268	0.15	2.58	615,610	796000.00	797999.99	268000.01	270000.00	348.19	456.73	12272111.32	12272994.63	599,643	15,954	13	00	00	71	24	14,13
796_270	0.07	3.79	282,765	796000.01	797999.99	270000.00	272000.00	348.56	488.04	12272111.21	12272119.32	278,553	4,209	03	00	00	255	26	13
796_272	0.13	2.73	550,657	796000.00	798000.00	272000.01	274000.00	349.37	514.95	12271638.81	12272119.21	535,696	14,931	30	00	00	69	24	13,12
796_274	0.10	3.12	419,395	796000.00	798000.00	274000.01	276000.00	350.86	477.23	12270748.19	12271645.63	409,921	9,438	36	00	00	255	25	12,11
796_276	0.09	3.28	375,709	796000.00	798000.00	276000.00	278000.00	354.57	474.47	12270748.19	12271645.53	371,584	4,112	13	00	00	255	31	11,12
796_278	0.08	3.61	311,451	796000.05	798000.00	278000.02	280000.00	360.43	476.22	12270280.75	12270756.08	306,491	4,950	10	00	00	102	27	11,10
796_280	0.06	4.00	253,859	796000.01	797999.99	280000.00	282000.00	360.56	476.48	12269386.26	12270287.73	250,588	3,258	13	00	00	99	32	10,9
796_282	0.15	2.62	600,745	796000.02	797999.99	282000.00	283999.99	365.31	579.98	12269386.24	12270287.55	584,564	16,138	43	00	00	60	31	10,9
796_284	0.15	2.59	618,746	796000.01	797999.99	284000.01	285999.99	368.08	597.74	12268918.74	12269394.06	598,509	20,204	33	00	00	63	28	9,8
796_286	0.07	3.82	280,674	796000.00	797999.99	286000.01	287999.99	416.34	608.69	12268918.63	12268925.93	273,605	7,055	14	00	00	99	32	8
796_288	0.16	2.51	655,603	796000.00	798000.00	288000.01	289999.98	394.83	585.74	12268026.38	12268925.81	636,632	18,938	33	00	00	75	31	8,7
796_290	0.11	3.02	451,313	796000.00	798000.00	290000.00	291999.99	454.29	601.62	12267556.96	12268034.97	439,696	11,607	10	00	00	60	32	7,6
796_292	0.11	2.98	467,155	796000.01	798000.00	292000.00	294000.00	424.40	598.68	12267556.96	12268034.99	451,711	15,429	15	00	00	255	27	7,6
796_294	0.15	2.57	622,115	796000.00	798000.00	294000.01	296000.00	409.05	591.01	12266653.17	12267564.31	604,121	17,972	22	00	00	255	28	6,5
796_296	0.07	3.73	292,405	796000.01	797999.99	296000.01	297999.98	404.83	613.40	12266653.19	12266660.87	287,102	5,301	02	00	00	60	29	5
796_298	0.14	2.68	572,050	796000.00	798000.00	298000.02	299999.99	425.48	715.29	12266161.11	12266660.89	557,461	14,562	27	00	00	63	28	5,4
796_300	0.14	2.68	582,735	796000.00	798000.00	300000.00	301999.99	457.02	726.69	12265285.00	12266167.89	558,192	24,511	32	00	00	65	29	4,3
796_302	0.08	3.65	308,785	796000.01	797999.98	302000.00	304000.00	432.85	691.01	12265285.00	12265292.76	300,425	8,340	20	00	00	136	30	3
796_304	0.15	2.59	617,803	796000.01	798000.00	304000.00	305999.96	471.71	656.21	12264805.26	12265292.72	596,875	20,911	17	00	00	71	26	3,2
796_306	0.09	3.42	366,434	796000.01	798000.00	306000.00	308000.00	421.25	741.65	12263914.31	12264812.68	342,936	23,379	119	00	00	72	26	2,1
796_308	0.13	2.75	570,778	796000.00	798000.00	308000.00	309999.98	446.78	742.47	12263914.33	12264812.71	529,899	40,763	116	00	00	255	24	1,2
796_310	0.15	2.63	619,000	796000.00	797999.99	310000.01	312000.00	423.15	1411.60	12263433.90	12263922.27	578,753	40,139	108	00	00	65	23	1,0
798_204	0.00	36.56	2,995	798001.17	799999.86	204650.68	206000.00	316.86	343.95	12614830.58	12616053.02	2,993	02	00	00	04	255	28	34,33
798_206	0.09	3.31	366,583	798000.00	800000.00	206000.00	208000.00	280.62	433.83	12613856.41	12614837.60	365,626	956	01	00	00	255	34	33,32
798_208	0.11	3.06	433,165	798000.00	799999.99	208000.00	210000.00	338.87	530.15	12613856.47	12614837.63	428,228	4,937	00	00	00	255	31	33,32
798_210	0.15	2.56	627,339	798000.00	800000.00	210000.00	212000.00	368.63	548.00	12612655.04	12613865.49	611,812	15,524	03	00	00	98	26	32,31
798_212	0.07	3.91	262,698	798000.01	799999.99	212000.00	214000.00	331.14	464.63	12612655.22	12612662.53	261,685	1,013	00	00	00	70	31	31
798_214	0.16	2.50	648,439	798000.00	800000.00	214000.00	215999.99	333.01	443.10	12611729.79	12612662.66	642,772	5,667	00	00	00	59	29	30,31
798_216	0.17	2.45	665,296	798000.00	800000.00	216000.00	217999.99	344.56	1771.59	12610618.60	12611739.14	664,187	1,107	02	00	00	74	36	30,29
798_218	0.07	3.93	259,551	798000.00	799999.99	218000.00	220000.00	342.30	439.35	12610618.65	12610625.70	259,337	214	00	00	00	72	35	29
798_220	0.16	2.51	638,270	798000.00	799999.99	220000.01	221999.98	336.00	450.95	12609691.62	12610625.85	636,336	1,929	05	00	00	60	29	29,28
798_222	0.11	3.05	430,402	798000.00	799999.99	222000.00	224000.00	332.80	1908.05	12608596.96	12609700.94	429,635	767	00	00	00	73	31	28,27

0.0 Report on LAS Statistics (By Tile) - continued

TNAME	Point Density	Average GSD	Total Points	X Min	X Max	Y Min	Y Max	Z Min	Z MAX	GPS Min	GPS Max	1st Returns	2nd Returns	3rd Returns	Other Returns	Min Int	Max Int	Mean Int	Flightlines
798_224	0.13	2.80	509,222	798000.01	800000.00	224000.00	226000.00	334.71	1135.08	12608596.96	12609700.99	508,830	391	01	00	00	57	34	28,27
798_226	0.15	2.62	586,278	798000.01	800000.00	226000.00	227999.99	310.72	423.16	12325951.62	12608604.12	583,707	2,571	00	00	00	255	33	27,26
798_228	0.07	3.80	280,311	798000.01	800000.00	228000.00	229999.99	319.53	431.13	12325950.81	12325959.39	276,685	3,625	01	00	00	255	29	26
798_230	0.14	2.71	565,443	798000.00	800000.00	230000.00	232000.00	321.81	441.36	12324949.23	12325958.60	544,647	20,758	38	00	00	71	22	26,25
798_232	0.12	2.94	480,874	798000.01	800000.00	232000.00	234000.00	323.58	455.26	12324130.60	12324956.30	463,332	17,529	13	00	00	255	23	25,24
798_234	0.09	3.43	349,118	798000.00	799999.99	234000.00	235999.99	325.60	437.21	12324130.14	12324955.67	340,985	8,125	08	00	00	60	25	24,25
798_236	0.15	2.57	607,807	798000.00	799999.99	236000.01	238000.00	331.91	376.61	12323161.65	12324137.34	607,788	19	00	00	00	53	29	24,23
798_238	0.07	3.80	277,472	798000.00	800000.00	238000.01	240000.00	332.04	384.11	12323161.20	12323168.79	277,469	03	00	00	00	65	34	23
798_240	0.15	2.62	585,129	798000.00	799999.98	240000.00	242000.00	337.97	414.76	12322270.61	12323168.41	585,114	15	00	00	00	88	38	22,23
798_242	0.16	2.54	619,140	798000.00	799999.99	242000.01	243999.99	344.24	429.45	12321383.63	12322278.01	618,524	616	00	00	00	255	40	22,21
798_244	0.06	4.04	248,595	798000.00	800000.00	244000.02	245999.99	345.92	447.81	12321383.09	12321390.84	244,707	3,865	23	00	00	255	34	21
798_246	0.11	3.05	439,903	798000.00	799999.99	246000.02	248000.00	345.86	475.50	12320503.82	12321390.30	429,462	10,425	16	00	00	64	25	21,20
798_248	0.09	3.29	379,438	798000.00	800000.00	248000.00	250000.00	345.84	484.78	12276120.07	12320512.08	368,979	10,444	15	00	00	57	22	20,19
798_250	0.08	3.58	327,508	798000.01	799999.98	250000.01	252000.00	345.97	537.57	12276119.42	12320511.46	312,254	15,207	47	00	00	255	23	20,19
798_252	0.10	3.10	442,703	798000.00	799999.99	252000.00	253999.95	346.09	535.13	12275644.53	12276127.74	417,707	24,938	58	00	00	255	24	19,18
798_254	0.03	6.15	110,737	798000.00	800000.00	254000.00	256000.00	346.22	493.89	12275644.20	12275651.26	105,733	4,979	25	00	00	98	23	18
798_256	0.14	2.72	550,083	798000.00	800000.00	256000.01	257999.99	346.48	475.80	12274786.10	12275650.94	541,122	8,949	12	00	00	66	38	18,17
798_258	0.07	3.70	300,988	798000.01	799999.99	258000.03	260000.00	348.02	470.87	12274307.68	12274793.53	292,264	8,716	08	00	00	58	21	17,16
798_260	0.04	5.25	147,481	798000.01	799999.97	260000.00	261999.96	346.33	471.02	12274307.54	12274314.97	145,363	2,118	00	00	00	155	19	16
798_262	0.09	3.30	376,184	798000.00	800000.00	262000.00	264000.00	347.01	459.11	12273451.97	12274314.83	367,209	8,965	10	00	00	57	19	16,15
798_264	0.08	3.49	339,856	798000.00	799999.81	264000.00	266000.00	347.43	509.44	12272980.79	12273459.22	328,334	11,500	22	00	00	255	24	15,14
798_266	0.11	3.03	450,707	798000.00	800000.00	266000.00	267999.99	349.38	484.73	12272980.65	12273459.22	436,806	13,862	39	00	00	255	27	14,15
798_268	0.15	2.60	598,704	798000.00	800000.00	268000.00	269999.99	351.97	479.49	12272119.33	12272987.28	591,948	6,741	15	00	00	64	35	14,13
798_270	0.07	3.67	298,661	798000.00	799999.98	270000.00	271999.99	352.67	446.37	12272119.22	12272127.42	297,849	811	01	00	00	82	31	13
798_272	0.15	2.59	619,024	798000.01	800000.00	272000.00	273999.98	364.29	743.54	12271631.85	12272127.44	598,228	20,736	60	00	00	67	29	13,12
798_274	0.12	2.92	481,843	798000.00	800000.00	274000.00	276000.00	358.62	526.99	12270756.06	12271638.80	467,859	13,925	59	00	00	66	32	12,11
798_276	0.10	3.20	397,932	798000.01	800000.00	276000.00	277999.98	357.51	473.30	12270756.06	12271638.64	391,786	6,135	11	00	00	255	32	11,12
798_278	0.14	2.64	583,170	798000.01	800000.00	278000.01	280000.00	362.24	491.67	12270273.88	12270763.44	573,607	9,539	24	00	00	255	31	11,10
798_280	0.07	3.91	270,978	798000.01	800000.00	280000.01	282000.00	370.08	593.36	12269393.99	12270280.74	261,867	9,088	23	00	00	255	31	10,9
798_282	0.16	2.51	659,181	798000.01	800000.00	282000.00	283999.99	385.28	620.44	12269393.99	12270280.58	634,196	24,906	79	00	00	255	29	10,9
798_284	0.16	2.53	634,765	798000.00	800000.00	284000.01	286000.00	413.19	605.11	12268911.31	12269402.39	623,691	11,061	13	00	00	108	32	9,8
798_286	0.07	3.77	287,522	798000.01	799999.99	286000.01	287999.99	454.73	619.84	12268911.21	12268918.72	281,454	6,060	08	00	00	255	33	8
798_288	0.16	2.52	638,619	798000.00	800000.00	288000.01	290000.00	478.51	599.64	12268034.70	12268918.61	632,031	6,584	04	00	00	255	34	8,7

0.0 Report on LAS Statistics (By Tile) - continued

TNAME	Point Density	Average GSD	Total Points	X Min	X Max	Y Min	Y Max	Z Min	Z MAX	GPS Min	GPS Max	1st Returns	2nd Returns	3rd Returns	Other Returns	Min Int	Max Int	Mean Int	Flightlines
798_290	0.11	3.08	425,604	798000.00	800000.00	290000.00	292000.00	454.59	584.74	12267549.61	12268042.75	421,558	4,044	02	00	00	255	31	7.6
798_292	0.12	2.94	463,624	798000.01	800000.00	292000.00	294000.00	453.97	591.55	12267549.60	12268042.77	461,875	1,749	00	00	00	255	33	6.7
798_294	0.15	2.55	634,913	798000.00	800000.00	294000.01	296000.00	465.38	716.12	12266660.80	12267557.01	617,026	17,863	24	00	00	255	27	6.5
798_296	0.08	3.64	311,731	798000.01	800000.00	296000.00	298000.00	472.37	753.88	12266660.82	12266668.81	302,759	8,961	11	00	00	255	26	5
798_298	0.15	2.62	587,031	798000.00	800000.00	298000.01	300000.00	413.12	736.19	12266153.88	12266668.82	583,889	3,138	04	00	00	255	32	5.4
798_300	0.15	2.63	582,960	798000.01	800000.00	300000.01	302000.00	459.06	731.76	12265292.78	12266161.15	578,692	4,265	03	00	00	255	29	4.3
798_302	0.08	3.66	303,612	798000.02	800000.00	302000.00	304000.00	541.49	717.40	12265292.74	12265300.31	299,328	4,275	09	00	00	255	36	3
798_304	0.14	2.66	583,705	798000.00	800000.00	304000.01	306000.00	488.27	680.66	12264798.54	12265300.25	564,826	18,821	58	00	00	255	30	3.2
798_306	0.08	3.62	333,336	798000.00	800000.00	306000.00	308000.00	527.70	784.99	12263922.04	12264805.45	304,882	28,284	170	00	00	255	26	2.1
798_308	0.13	2.75	586,436	798000.00	799999.99	308000.00	310000.00	533.83	781.76	12263922.03	12264805.47	529,460	56,849	127	00	00	77	23	1.2
798_310	0.14	2.65	609,285	798000.00	800000.00	310000.01	312000.00	523.50	753.89	12263426.44	12263929.56	569,176	40,042	67	00	00	74	24	1.0
800_204	0.00	23.91	6,997	800000.39	801997.79	204610.66	206000.00	316.89	327.07	12614837.31	12616041.17	6,997	00	00	00	04	255	23	33.34
800_206	0.10	3.22	394,568	800000.00	802000.00	206000.00	208000.00	261.29	455.03	12613847.77	12614844.37	386,794	7,773	01	00	00	255	26	33.32
800_208	0.11	3.00	453,332	800000.01	801999.98	208000.00	210000.00	317.08	462.41	12613847.84	12614844.42	446,075	7,256	01	00	00	255	27	33.32
800_210	0.16	2.52	632,597	800000.00	801999.99	210000.00	212000.00	317.22	446.22	12612662.05	12613857.17	628,094	4,500	03	00	00	59	31	32.31
800_212	0.06	3.95	257,351	800000.01	802000.00	212000.00	214000.00	320.77	447.54	12612662.22	12612669.35	256,948	403	00	00	00	55	31	31
800_214	0.14	2.65	584,707	800000.00	802000.00	214000.00	215999.98	322.45	1945.68	12611721.13	12612669.48	571,697	12,999	11	00	00	54	20	30.31
800_216	0.16	2.54	623,700	800000.00	802000.00	216000.00	218000.00	336.84	432.03	12610625.41	12611730.28	618,700	4,999	01	00	00	143	30	30.29
800_218	0.07	3.87	267,417	800000.01	801999.98	218000.00	220000.00	338.22	796.31	12610625.46	12611728.82	266,804	613	00	00	00	96	36	29.30
800_220	0.15	2.55	614,027	800000.01	802000.00	220000.00	222000.00	335.95	431.94	12609682.76	12610632.83	613,926	101	00	00	00	255	35	29.28
800_222	0.11	3.02	438,192	800000.01	801999.99	222000.00	223999.99	329.09	425.98	12608603.85	12609692.17	437,640	552	00	00	00	58	33	28.27
800_224	0.13	2.81	506,533	800000.01	802000.00	224000.01	225999.98	332.72	431.05	12608603.88	12609692.25	506,248	285	00	00	00	64	33	27.28
800_226	0.14	2.66	569,012	800000.00	801999.99	226000.00	228000.00	325.63	452.28	12325943.86	12608610.93	563,963	5,049	00	00	00	255	31	27.26
800_228	0.07	3.83	276,545	800000.00	801999.99	228000.00	229999.99	327.45	520.95	12325943.04	12325951.60	273,268	3,274	03	00	00	255	31	26
800_230	0.13	2.76	537,760	800000.00	802000.00	230000.02	231999.97	320.34	438.37	12324956.32	12325950.80	525,554	12,202	04	00	00	60	22	26.25
800_232	0.11	3.07	432,588	800000.00	802000.00	232000.01	234000.00	325.17	457.55	12324122.88	12324963.32	423,378	9,205	05	00	00	60	24	25.24
800_234	0.08	3.56	318,594	800000.01	802000.00	234000.00	236000.00	325.58	436.93	12324122.43	12324962.63	315,277	3,314	03	00	00	117	28	24.25
800_236	0.16	2.53	626,786	800000.00	802000.00	236000.00	237999.99	331.90	432.41	12323168.80	12324130.13	622,723	4,059	04	00	00	54	28	24.23
800_238	0.07	3.83	274,036	800000.00	801999.98	238000.00	239999.99	332.83	481.14	12323168.43	12323175.92	272,542	1,494	00	00	00	89	32	23
800_240	0.15	2.63	580,689	800000.00	802000.00	240000.00	242000.00	340.22	425.66	12322263.15	12323175.57	580,353	336	00	00	00	59	35	22.23
800_242	0.16	2.54	621,791	800000.00	802000.00	242000.00	244000.00	344.28	434.85	12321390.86	12322270.60	620,854	937	00	00	00	71	40	22.21
800_244	0.07	3.85	274,741	800000.00	802000.00	244000.00	245999.99	349.71	494.25	12321390.31	12321398.05	269,663	5,068	10	00	00	85	34	21
800_246	0.16	2.54	625,758	800000.00	802000.00	246000.01	248000.00	345.98	461.30	12320495.67	12321397.50	618,820	6,928	10	00	00	64	30	21.20

0.0 Report on LAS Statistics (By Tile) - continued

TNAME	Point Density	Average GSD	Total Points	X Min	X Max	Y Min	Y Max	Z Min	Z MAX	GPS Min	GPS Max	1st Returns	2nd Returns	3rd Returns	Other Returns	Min Int	Max Int	Mean Int	Flightlines
800_248	0.12	2.87	509,795	800000.00	802000.00	248000.01	250000.00	345.93	560.33	12276128.31	12320503.82	486,598	23,134	63	00	00	67	26	20,19
800_250	0.09	3.27	395,744	800000.00	802000.00	250000.00	251999.97	265.13	2133.35	12276127.77	12320503.21	373,601	22,000	142	01	00	255	30	19,20
800_252	0.14	2.70	568,640	800000.00	802000.00	252000.03	253999.99	346.00	533.97	12275637.46	12276136.31	547,652	20,964	24	00	00	69	24	19,18
800_254	0.04	5.01	166,868	800000.01	802000.00	254000.01	256000.00	346.31	486.29	12275637.10	12275644.52	159,400	7,449	19	00	00	93	24	18
800_256	0.10	3.11	427,422	800000.00	801999.98	256000.01	257999.98	346.32	463.22	12274793.61	12275644.17	414,387	13,017	18	00	00	255	25	17,18
800_258	0.12	2.89	507,777	800000.00	801999.99	258000.02	260000.00	345.70	475.61	12274300.55	12274801.54	480,560	27,145	72	00	00	255	19	17,16
800_260	0.05	4.57	198,216	800000.01	801999.97	260000.00	261999.98	345.89	474.73	12274300.31	12274307.68	191,609	6,589	18	00	00	255	24	16
800_262	0.04	4.96	165,582	800000.01	801999.97	262000.00	263999.98	348.60	461.98	12273459.23	12274307.53	162,433	3,140	09	00	00	56	15	16,15
800_264	0.08	3.53	334,467	800000.48	801999.98	264000.01	266000.00	349.36	540.79	12272973.86	12273466.38	320,767	13,653	47	00	00	211	29	15,14
800_266	0.12	2.93	479,279	800000.01	801999.99	266000.00	268000.00	359.19	523.02	12272973.73	12273466.25	465,989	13,251	39	00	00	255	35	15,14
800_268	0.15	2.59	607,347	800000.01	802000.00	268000.00	270000.00	356.32	490.65	12272127.40	12272980.64	598,049	9,281	17	00	00	255	33	14,13
800_270	0.07	3.75	284,917	800000.00	802000.00	270000.01	271999.97	356.17	1889.09	12272127.40	12272135.03	284,060	854	03	00	00	255	31	13
800_272	0.14	2.63	586,125	800000.01	802000.00	272000.01	273999.98	367.62	536.04	12271624.90	12272134.99	576,847	9,268	10	00	00	78	34	13,12
800_274	0.12	2.94	480,510	800000.01	801999.99	274000.03	276000.00	388.36	524.11	12270763.53	12271631.84	461,996	18,492	22	00	00	81	29	12,11
800_276	0.10	3.17	409,311	800000.01	802000.00	276000.00	278000.00	370.28	504.60	12270763.46	12271631.60	398,305	10,986	20	00	00	255	31	12,11
800_278	0.15	2.62	600,130	800000.00	802000.00	278000.00	279999.99	380.87	505.38	12270266.90	12270771.07	581,545	18,564	21	00	00	255	29	11,10
800_280	0.07	3.88	269,458	800000.00	801999.99	280000.02	282000.00	383.42	582.68	12270266.78	12270273.86	265,265	4,187	06	00	00	255	34	10
800_282	0.15	2.56	628,878	800000.00	802000.00	282000.00	283999.99	387.39	599.67	12269402.40	12270273.75	611,850	17,000	28	00	00	88	30	9,10
800_284	0.15	2.59	611,925	800000.01	802000.00	284000.01	285999.98	401.84	604.85	12268904.20	12269410.28	596,500	15,405	20	00	00	255	29	9,8
800_286	0.07	3.85	274,340	800000.01	802000.00	286000.01	288000.00	472.26	615.62	12268904.09	12268911.29	270,396	3,935	09	00	00	255	35	8
800_288	0.14	2.65	577,028	800000.00	802000.00	288000.01	290000.00	472.88	598.57	12268042.73	12268911.20	570,704	6,319	05	00	00	71	34	8,7
800_290	0.11	3.02	442,824	800000.01	801999.99	290000.01	292000.00	451.32	561.39	12267542.49	12268050.97	440,072	2,749	03	00	00	108	32	7,6
800_292	0.11	2.98	454,380	800000.00	802000.00	292000.00	294000.00	438.20	550.93	12267542.49	12268050.99	451,780	2,597	03	00	00	77	31	7,6
800_294	0.15	2.58	602,735	800000.00	802000.00	294000.00	296000.00	459.37	641.57	12266668.65	12267549.74	599,320	3,413	02	00	00	84	37	6,5
800_296	0.07	3.71	301,203	800000.00	802000.00	296000.00	298000.00	463.39	738.16	12266668.71	12266676.42	291,065	10,130	08	00	00	255	29	5
800_298	0.15	2.62	583,421	800000.00	802000.00	298000.00	299999.99	399.02	691.21	12266146.42	12266676.45	582,326	1,095	00	00	00	255	20	5,4
800_300	0.14	2.66	565,721	800000.00	802000.00	300000.00	302000.00	398.99	670.07	12265300.31	12266153.94	563,966	1,755	00	00	00	255	17	4,3
800_302	0.08	3.66	305,239	800000.00	801999.99	302000.00	304000.00	492.28	667.53	12265300.27	12266147.49	298,159	7,076	04	00	00	255	26	3,4
800_304	0.16	2.53	632,623	800000.00	802000.00	304000.03	306000.00	523.77	668.19	12264790.57	12265308.03	624,044	8,570	09	00	00	65	33	3,2
800_306	0.09	3.31	380,146	800000.00	802000.00	306000.01	308000.00	551.47	762.53	12263929.37	12264798.63	366,140	13,975	31	00	00	255	32	2,1
800_308	0.14	2.64	592,435	800000.01	802000.00	308000.00	310000.00	585.07	761.25	12263929.39	12264798.66	574,556	17,843	36	00	00	255	33	1,2
800_310	0.15	2.62	607,637	800000.00	802000.00	310000.00	311999.97	594.53	756.34	12263419.11	12263937.56	581,563	26,035	39	00	00	255	26	1,0
802_204	0.00	84.52	560	802004.16	803998.02	204676.68	206000.00	317.02	319.79	12614844.15	12614851.10	560	00	00	00	04	255	28	33

0.0 Report on LAS Statistics (By Tile) - continued

TNAME	Point Density	Average GSD	Total Points	X Min	X Max	Y Min	Y Max	Z Min	Z MAX	GPS Min	GPS Max	1st Returns	2nd Returns	3rd Returns	Other Returns	Min Int	Max Int	Mean Int	Flightlines
802_206	0.09	3.44	346,016	802000.00	804000.00	206000.00	208000.00	294.85	454.86	12613839.55	12614851.35	338,574	7,442	00	00	00	255	26	33.32
802_208	0.10	3.17	405,816	802000.03	803999.99	208000.00	210000.00	317.04	540.07	12613839.60	12614851.38	398,524	7,291	01	00	00	130	29	32.33
802_210	0.15	2.57	611,247	802000.01	804000.00	210000.00	212000.00	316.99	441.61	12612668.84	12613848.55	608,055	3,190	02	00	00	53	34	32.31
802_212	0.06	4.06	246,645	802000.00	803999.99	212000.00	213999.99	316.83	433.50	12612669.00	12612676.37	243,283	3,362	00	00	00	83	26	31
802_214	0.14	2.68	562,277	802000.00	804000.00	214000.02	216000.00	317.13	425.70	12611712.88	12612676.49	555,748	6,527	02	00	00	142	24	30.31
802_216	0.15	2.57	608,802	802000.01	803999.69	216000.00	218000.00	317.24	428.65	12610632.15	12611721.93	605,395	3,407	00	00	00	63	24	30.29
802_218	0.07	3.93	260,893	802000.01	804000.00	218000.00	220000.00	317.33	427.47	12610632.27	12611721.93	258,633	2,258	02	00	00	53	26	29.30
802_220	0.16	2.47	656,374	802000.00	804000.00	220000.00	222000.00	317.52	412.49	12609674.11	12610639.87	655,884	490	00	00	00	51	31	29.28
802_222	0.11	3.07	429,385	802000.01	804000.00	222000.01	224000.00	317.20	452.86	12608610.77	12609683.26	424,245	5,136	04	00	00	64	25	28.27
802_224	0.12	2.95	467,990	802000.00	804000.00	224000.00	225999.99	317.53	453.92	12608610.79	12609683.34	459,338	8,647	05	00	00	63	28	27.28
802_226	0.13	2.83	511,020	802000.00	803999.99	226000.02	228000.00	317.44	450.91	12325936.39	12608617.94	499,939	11,066	15	00	00	65	28	27.26
802_228	0.07	3.88	271,025	802000.01	803999.97	228000.01	229999.99	318.40	434.29	12325935.66	12325943.85	265,466	5,555	04	00	00	255	28	26
802_230	0.14	2.72	553,351	802000.00	804000.00	230000.03	231999.99	318.75	437.24	12324963.33	12325943.02	540,062	13,286	03	00	00	60	22	26.25
802_232	0.06	3.95	256,400	802000.00	803999.99	232000.00	234000.00	329.90	383.85	12324114.75	12324970.44	255,993	407	00	00	00	56	28	25.24
802_234	0.08	3.59	312,555	802000.00	803999.99	234000.00	236000.00	329.18	426.74	12324114.37	12324969.84	310,439	2,113	03	00	00	255	28	25.24
802_236	0.16	2.54	621,348	802000.00	804000.00	236000.01	238000.00	329.58	494.90	12323175.93	12324122.42	618,469	2,877	02	00	00	55	28	24.23
802_238	0.07	3.93	259,151	802000.02	803999.99	238000.00	239999.99	332.40	487.51	12323175.59	12323182.67	258,443	708	00	00	00	233	31	23
802_240	0.14	2.66	570,519	802000.01	804000.00	240000.00	242000.00	344.70	554.83	12322255.36	12323182.29	567,495	3,016	08	00	00	255	39	22.23
802_242	0.16	2.49	645,434	802000.00	803999.99	242000.00	244000.00	352.49	557.68	12321398.07	12322263.14	643,197	2,226	11	00	00	98	39	22.21
802_244	0.07	3.79	282,252	802000.00	803999.98	244000.04	246000.00	357.78	506.95	12321397.51	12321405.51	278,792	3,448	12	00	00	255	39	21
802_246	0.15	2.55	622,179	802000.00	804000.00	246000.00	247999.99	345.98	459.61	12320487.50	12321405.05	614,176	7,998	05	00	00	59	29	21.20
802_248	0.07	3.86	276,032	802000.00	804000.00	248000.00	250000.00	345.89	797.45	12276136.73	12320495.66	268,352	7,667	13	00	00	255	20	20.19
802_250	0.07	3.83	284,737	802000.00	803999.99	250000.00	251999.99	270.54	526.13	12276136.32	12320495.21	272,061	12,615	61	00	00	255	27	20.19
802_252	0.13	2.76	546,750	802000.00	804000.00	252000.00	254000.00	345.87	492.66	12275630.18	12276143.11	523,792	22,917	41	00	00	66	27	19.18
802_254	0.04	5.20	151,603	802000.01	803999.99	254000.00	255999.99	346.46	1013.53	12275629.83	12275637.44	148,208	3,387	08	00	00	95	23	18
802_256	0.04	5.34	144,188	802000.02	803999.99	256000.05	257999.95	346.44	461.78	12274801.57	12275637.08	140,337	3,840	11	00	00	55	12	17.18
802_258	0.10	3.11	436,698	802000.01	803999.99	258000.08	259999.99	344.95	483.16	12274293.36	12274809.41	412,531	24,092	75	00	00	255	20	17.16
802_260	0.02	6.55	95,814	802000.01	803999.94	260000.00	261999.97	347.88	477.65	12274293.11	12274300.53	93,237	2,575	02	00	00	93	16	16
802_262	0.09	3.43	346,480	802000.01	804000.00	262000.03	263999.99	348.64	495.19	12273466.41	12274300.30	340,948	5,523	09	00	00	73	28	16.15
802_264	0.09	3.37	360,543	802000.01	804000.00	264000.00	266000.00	350.07	519.34	12272966.82	12273473.72	352,655	7,870	18	00	00	117	32	15.14
802_266	0.12	2.92	483,318	802000.00	804000.00	266000.00	267999.98	359.86	557.07	12272966.72	12273473.61	470,628	12,658	32	00	00	70	33	14.15
802_268	0.15	2.60	599,983	802000.01	804000.00	268000.01	270000.00	362.88	498.38	12272135.05	12272973.72	590,581	9,384	18	00	00	65	36	14.13
802_270	0.07	3.78	287,364	802000.00	803999.99	270000.01	272000.00	366.48	559.60	12272135.00	12272142.48	279,689	7,655	20	00	00	255	33	13

0.0 Report on LAS Statistics (By Tile) - continued

TNAME	Point Density	Average GSD	Total Points	X Min	X Max	Y Min	Y Max	Z Min	Z MAX	GPS Min	GPS Max	1st Returns	2nd Returns	3rd Returns	Other Returns	Min Int	Max Int	Mean Int	Flightlines
802_272	0.14	2.66	568,822	802000.01	804000.00	272000.00	273999.99	404.17	525.03	12271618.11	12272142.45	565,299	3,520	03	00	00	62	39	13,12
802_274	0.12	2.94	477,847	802000.00	804000.00	274000.00	276000.00	402.32	534.42	12270771.17	12271624.89	461,664	16,153	30	00	00	102	31	12,11
802_276	0.11	3.09	429,998	802000.00	804000.00	276000.00	278000.00	370.55	506.95	12270771.09	12271624.61	419,118	10,872	08	00	00	255	30	12,11
802_278	0.16	2.53	634,890	802000.00	804000.00	278000.00	279999.98	368.17	495.01	12270259.73	12270779.19	624,615	10,267	08	00	00	59	30	11,10
802_280	0.07	3.85	270,437	802000.00	803999.99	280000.00	282000.00	369.72	464.57	12270259.64	12270266.89	269,509	928	00	00	00	255	34	10
802_282	0.15	2.60	597,970	802000.01	804000.00	282000.00	284000.00	376.05	567.28	12269410.28	12270266.76	590,955	7,002	13	00	00	62	36	10,9
802_284	0.14	2.64	588,682	802000.00	804000.00	284000.01	286000.00	394.14	609.95	12268897.04	12269417.66	573,735	14,935	12	00	00	255	29	9,8
802_286	0.07	3.83	276,432	802000.00	804000.00	286000.00	288000.00	443.29	609.50	12268896.95	12268904.20	272,951	3,478	03	00	00	255	37	8
802_288	0.15	2.59	596,047	802000.00	804000.00	288000.00	289999.99	466.35	570.82	12268050.83	12268904.09	594,831	1,214	02	00	00	255	38	8,7
802_290	0.10	3.17	400,045	802000.00	804000.00	290000.03	292000.00	418.46	553.17	12267535.43	12268058.18	397,332	2,711	02	00	00	58	35	7,6
802_292	0.11	3.05	434,045	802000.00	803999.99	292000.01	293999.99	427.70	580.63	12267535.44	12268058.18	429,430	4,614	01	00	00	70	33	7,6
802_294	0.15	2.58	610,223	802000.00	803999.99	294000.01	296000.00	418.33	556.83	12266676.31	12267542.61	602,898	7,317	08	00	00	74	33	6,5
802_296	0.07	3.76	294,454	802000.00	803999.99	296000.00	297999.98	431.42	596.87	12266676.34	12266684.05	283,452	10,994	08	00	00	255	31	5
802_298	0.15	2.61	601,922	802000.00	804000.00	298000.01	300000.00	462.03	697.27	12266138.91	12266684.10	585,409	16,504	09	00	00	255	26	5,4
802_300	0.15	2.60	604,670	802000.00	804000.00	300000.00	302000.00	458.69	731.15	12265308.11	12266146.58	589,918	14,732	20	00	00	75	28	4,3
802_302	0.08	3.54	322,311	802000.01	804000.00	302000.00	303999.99	481.57	676.90	12265308.04	12266146.56	319,146	3,162	03	00	00	239	31	4,3
802_304	0.15	2.61	591,574	802000.00	803999.99	304000.01	305999.99	549.57	690.81	12264783.76	12265315.97	585,674	5,896	04	00	00	59	35	3,2
802_306	0.08	3.46	340,652	802000.01	803999.98	306000.02	308000.00	552.74	719.78	12263937.29	12264790.58	334,007	6,633	12	00	00	255	35	2,1
802_308	0.14	2.71	556,511	802000.00	804000.00	308000.00	310000.00	621.34	1802.73	12263937.29	12264790.58	544,982	11,504	25	00	00	89	37	2,1
802_310	0.15	2.60	629,782	802000.00	804000.00	310000.01	312000.00	585.07	741.57	12263411.63	12263945.61	591,373	38,345	64	00	00	87	26	1,0
804_204	0.00	35.74	3,132	804000.37	805999.28	204767.04	206000.00	311.22	319.15	12614851.10	12616028.53	3,131	01	00	00	00	255	33	33,34
804_206	0.10	3.11	422,152	804000.00	806000.00	206000.00	208000.00	295.13	458.73	12613831.43	12614858.37	414,244	7,903	05	00	00	255	28	33,32
804_208	0.11	3.02	443,817	804000.01	806000.00	208000.00	210000.00	347.66	515.10	12613831.47	12614858.44	437,670	6,146	01	00	00	255	32	32,33
804_210	0.14	2.71	576,347	804000.00	806000.00	210000.00	212000.00	330.41	500.70	12612675.96	12613840.30	543,591	32,748	08	00	00	70	23	32,31
804_212	0.07	3.92	263,902	804000.01	806000.00	212000.00	214000.00	329.03	473.08	12612676.10	12612683.35	260,186	3,715	01	00	00	64	30	31
804_214	0.15	2.56	618,981	804000.00	806000.00	214000.00	216000.00	317.16	2075.55	12611704.78	12612683.45	611,377	7,599	05	00	00	55	29	30,31
804_216	0.15	2.57	609,308	804000.34	805999.99	216000.01	218000.00	317.09	414.10	12610639.29	12611713.64	607,549	1,759	00	00	00	55	23	30,29
804_218	0.06	3.96	256,029	804000.03	806000.00	218000.00	220000.00	317.15	415.86	12610639.38	12610646.81	255,258	771	00	00	00	60	21	29
804_220	0.14	2.67	574,771	804000.01	806000.00	220000.00	222000.00	317.23	433.66	12609665.69	12610646.96	562,100	12,667	04	00	00	51	19	29,28
804_222	0.10	3.24	391,463	804000.00	805999.99	222000.01	224000.00	317.23	439.32	12608617.58	12609674.69	381,704	9,755	04	00	00	63	22	28,27
804_224	0.11	3.01	451,111	804000.00	806000.00	224000.01	226000.00	317.32	1799.95	12608617.61	12609674.77	441,006	10,100	05	00	00	85	27	28,27
804_226	0.14	2.66	577,452	804000.00	805999.99	226000.01	228000.00	317.92	471.92	12325928.60	12608624.76	565,638	11,806	08	00	00	255	27	27,26
804_228	0.07	3.92	266,155	804000.01	806000.00	228000.00	230000.00	318.17	440.41	12325927.97	12325936.38	260,485	5,662	08	00	00	255	28	26

0.0 Report on LAS Statistics (By Tile) - continued

TNAME	Point Density	Average GSD	Total Points	X Min	X Max	Y Min	Y Max	Z Min	Z MAX	GPS Min	GPS Max	1st Returns	2nd Returns	3rd Returns	Other Returns	Min Int	Max Int	Mean Int	Flightlines
804_230	0.14	2.71	561,101	804000.00	806000.00	230000.00	232000.00	318.35	442.32	12324970.45	12325935.64	545,160	15,938	03	00	00	57	24	26.25
804_232	0.09	3.35	356,739	804000.00	806000.00	232000.02	233999.99	327.52	406.84	12324107.49	12324977.47	355,618	1,121	00	00	00	255	27	25.24
804_234	0.07	3.79	279,470	804000.00	806000.00	234000.00	236000.00	329.15	397.88	12324107.04	12324976.81	277,897	1,573	00	00	00	255	29	24.25
804_236	0.14	2.67	564,681	804000.00	806000.00	236000.01	238000.00	332.69	424.00	12323182.69	12324114.35	562,304	2,375	02	00	00	64	29	24.23
804_238	0.07	3.89	265,228	804000.00	806000.00	238000.01	239999.99	333.74	423.50	12323182.31	12323189.65	264,768	460	00	00	00	255	29	23
804_240	0.14	2.67	571,285	804000.01	806000.00	240000.01	242000.00	346.57	559.44	12322248.02	12323189.25	562,267	9,001	17	00	00	90	33	22.23
804_242	0.15	2.55	618,940	804000.00	806000.00	242000.00	243999.99	430.90	550.07	12321405.53	12322255.35	615,995	2,942	03	00	00	255	38	22.21
804_244	0.07	3.77	284,939	804000.01	806000.00	244000.00	246000.00	385.40	511.30	12321405.07	12321412.98	281,502	3,435	02	00	00	79	37	21
804_246	0.16	2.54	629,928	804000.00	806000.00	246000.00	247999.99	349.32	498.54	12320479.42	12321412.58	619,641	10,274	13	00	00	63	31	21.20
804_248	0.09	3.27	384,514	804000.00	806000.00	248000.01	250000.00	345.85	492.46	12276143.50	12320487.49	374,587	9,906	21	00	00	91	23	20.19
804_250	0.08	3.52	339,474	804000.06	806000.00	250000.00	251999.97	345.96	502.36	12276143.14	12320486.94	322,451	16,952	71	00	00	147	24	20.19
804_252	0.11	2.97	483,639	804000.00	806000.00	252000.00	254000.00	345.99	501.92	12275622.77	12276151.08	455,099	28,485	55	00	00	65	23	19.18
804_254	0.06	4.23	232,157	804000.04	806000.00	254000.00	256000.00	343.17	481.53	12275622.58	12275630.16	223,979	8,158	20	00	00	63	26	18
804_256	0.09	3.38	372,076	804000.04	806000.00	256000.00	257999.99	343.10	569.46	12274809.43	12275629.80	351,012	20,977	87	00	00	255	21	18.17
804_258	0.12	2.93	494,199	804000.01	805999.99	258000.02	259999.97	343.89	485.23	12274286.36	12274817.33	467,546	26,572	81	00	00	60	19	17.16
804_260	0.04	4.74	187,192	804000.00	806000.00	260000.00	261999.99	346.70	558.60	12274286.22	12274293.34	177,805	9,357	30	00	00	74	24	16
804_262	0.15	2.58	625,250	804000.01	806000.00	262000.01	264000.00	360.65	599.89	12273473.73	12274293.11	599,305	25,876	69	00	00	69	32	16.15
804_264	0.09	3.32	376,540	804000.02	806000.00	264000.01	266000.00	355.89	632.45	12272959.49	12273481.33	363,750	12,775	15	00	00	220	31	15.14
804_266	0.12	2.85	508,997	804000.00	806000.00	266000.00	267999.99	407.67	641.54	12272959.44	12273481.27	493,329	15,627	41	00	00	174	34	14.15
804_268	0.15	2.58	612,450	804000.00	805999.99	268000.01	270000.00	382.88	570.13	12272142.48	12272966.70	599,450	12,971	29	00	00	255	37	14.13
804_270	0.07	3.78	287,018	804000.01	805999.99	270000.01	272000.00	383.75	561.67	12272142.45	12272150.05	279,743	7,262	13	00	00	78	34	13
804_272	0.14	2.68	578,177	804000.00	805999.99	272000.00	274000.00	369.20	531.41	12271611.43	12272149.93	557,378	20,759	40	00	00	62	28	13.12
804_274	0.11	2.97	466,223	804000.00	806000.00	274000.02	276000.00	374.41	523.25	12270779.32	12271618.10	454,318	11,870	35	00	00	255	36	12.11
804_276	0.10	3.23	391,895	804000.00	806000.00	276000.00	278000.00	357.52	503.08	12270779.19	12271617.84	383,492	8,381	22	00	00	101	33	12.11
804_278	0.16	2.52	639,369	804000.00	806000.00	278000.02	279999.99	365.21	475.37	12270251.98	12270787.23	630,755	8,598	16	00	00	59	32	11.10
804_280	0.07	3.71	291,825	804000.00	806000.00	280000.01	281999.99	370.46	532.87	12270251.97	12270259.71	289,952	1,871	02	00	00	65	33	10
804_282	0.16	2.54	637,647	804000.02	806000.00	282000.00	284000.00	379.62	549.63	12269417.65	12270259.62	619,890	17,740	17	00	00	255	30	9.10
804_284	0.15	2.60	598,842	804000.00	806000.00	284000.00	286000.00	391.38	552.13	12268889.86	12269425.33	589,680	9,151	11	00	00	144	34	9.8
804_286	0.07	3.84	275,990	804000.02	806000.00	286000.00	287999.99	397.55	573.67	12268889.80	12268897.02	271,583	4,402	05	00	00	70	36	8
804_288	0.15	2.57	610,164	804000.00	805999.99	288000.00	290000.00	395.17	572.95	12268058.06	12268896.93	604,039	6,120	05	00	00	61	36	8.7
804_290	0.10	3.10	420,243	804000.00	806000.00	290000.00	292000.00	389.99	544.89	12267528.47	12268065.98	415,408	4,832	03	00	00	255	32	7.6
804_292	0.11	3.00	448,249	804000.00	806000.00	292000.00	293999.99	388.04	552.06	12267528.47	12268066.00	444,810	3,433	06	00	00	255	34	7.6
804_294	0.16	2.54	623,332	804000.00	806000.00	294000.01	295999.98	405.71	532.55	12266683.87	12267535.57	619,048	4,275	09	00	00	57	35	6.5

0.0 Report on LAS Statistics (By Tile) - continued

TNAME	Point Density	Average GSD	Total Points	X Min	X Max	Y Min	Y Max	Z Min	Z MAX	GPS Min	GPS Max	1st Returns	2nd Returns	3rd Returns	Other Returns	Min Int	Max Int	Mean Int	Flightlines
804_296	0.08	3.64	313,108	804000.01	806000.00	296000.01	298000.00	441.56	650.11	12266683.94	12266691.93	301,602	11,494	12	00	00	61	30	5
804_298	0.15	2.63	590,962	804000.00	806000.00	298000.02	299999.98	458.45	644.94	12266131.87	12266691.95	580,447	10,507	08	00	00	59	29	5.4
804_300	0.15	2.63	595,284	804000.00	806000.00	300000.01	302000.00	447.48	655.81	12265316.08	12266139.15	578,559	16,697	28	00	00	88	30	4.3
804_302	0.08	3.64	306,492	804000.00	806000.00	302000.00	304000.00	535.91	670.15	12265315.98	12266138.78	302,665	3,822	05	00	00	66	34	3.4
804_304	0.14	2.65	586,408	804000.00	805999.99	304000.00	305999.99	538.46	703.87	12264777.21	12265323.83	568,177	18,153	78	00	00	72	33	3.2
804_306	0.08	3.47	335,433	804000.00	805999.99	306000.01	308000.00	604.68	726.83	12263945.39	12264783.75	331,464	3,961	08	00	00	102	38	2.1
804_308	0.13	2.78	526,650	804000.00	806000.00	308000.00	310000.00	555.28	712.41	12263945.39	12264783.72	517,536	9,108	06	00	00	64	35	2.1
804_310	0.14	2.65	575,707	804000.00	806000.00	310000.00	311999.98	573.72	719.72	12263404.22	12263953.28	569,474	6,220	13	00	00	252	37	1.0
806_204	0.00	27.95	5,136	806000.97	807999.96	204435.08	206000.00	317.23	393.26	12614857.86	12616024.23	5,120	16	00	00	00	255	19	34.33
806_206	0.10	3.10	424,596	806000.00	808000.00	206000.00	208000.00	317.28	472.02	12613822.76	12614865.18	415,338	9,255	03	00	00	128	27	33.32
806_208	0.11	2.98	462,396	806000.00	808000.00	208000.00	210000.00	361.24	536.97	12613822.83	12614865.23	450,723	11,672	01	00	00	83	27	33.32
806_210	0.16	2.51	661,571	806000.00	808000.00	210000.00	212000.00	358.09	502.63	12612682.97	12613832.06	634,446	27,111	14	00	00	220	28	32.31
806_212	0.07	3.90	263,869	806000.00	807999.99	212000.00	214000.00	343.45	473.75	12612683.10	12612690.27	263,507	362	00	00	00	84	36	31
806_214	0.15	2.57	614,899	806000.00	808000.00	214000.00	216000.00	319.33	435.22	12611696.41	12612690.32	607,893	7,005	01	00	00	67	24	30.31
806_216	0.16	2.51	635,781	806000.00	808000.00	216000.02	217999.99	336.10	418.68	12610646.52	12611705.51	634,723	1,058	00	00	00	93	35	30.29
806_218	0.07	3.90	262,940	806000.02	808000.00	218000.01	219999.99	323.29	418.76	12610646.59	12610653.82	262,781	159	00	00	00	67	32	29
806_220	0.16	2.53	631,337	806000.00	808000.00	220000.00	222000.00	318.84	428.47	12609656.98	12610654.02	624,279	7,052	06	00	00	54	25	29.28
806_222	0.11	3.09	422,936	806000.01	807999.99	222000.00	224000.00	317.38	438.06	12608624.45	12609665.88	418,073	4,858	05	00	00	54	30	28.27
806_224	0.12	2.84	497,890	806000.00	808000.00	224000.00	225999.98	317.92	379.67	12608624.47	12609665.91	497,428	462	00	00	00	81	35	27.28
806_226	0.14	2.64	577,042	806000.01	808000.00	226000.00	227999.99	321.42	420.25	12325921.05	12608631.60	576,129	913	00	00	00	255	34	27.26
806_228	0.07	3.77	282,576	806000.02	808000.00	228000.00	230000.00	329.13	420.37	12325920.42	12325928.59	281,634	942	00	00	00	59	27	26
806_230	0.13	2.75	547,868	806000.00	807999.99	230000.00	231999.98	318.24	448.23	12324977.48	12325927.96	529,077	18,777	14	00	00	57	24	26.25
806_232	0.11	3.02	446,686	806000.01	807999.99	232000.01	234000.00	318.38	441.26	12324099.86	12324984.30	439,904	6,777	05	00	00	156	31	25.24
806_234	0.08	3.50	330,002	806000.00	808000.00	234000.00	236000.00	329.21	368.58	12324099.38	12324983.65	326,213	3,788	01	00	00	100	31	25.24
806_236	0.15	2.57	606,182	806000.00	808000.00	236000.01	237999.98	329.56	407.99	12323189.66	12324107.03	605,296	886	00	00	00	54	29	24.23
806_238	0.07	3.87	268,315	806000.01	807999.99	238000.02	239999.99	335.55	439.25	12323189.27	12323196.89	266,746	1,569	00	00	00	255	28	23
806_240	0.14	2.65	580,511	806000.01	807999.98	240000.01	242000.00	351.23	570.84	12322240.53	12323196.44	570,875	9,631	05	00	00	255	31	22.23
806_242	0.16	2.53	642,022	806000.00	808000.00	242000.00	243999.97	409.36	540.69	12321412.99	12322248.01	624,628	17,373	21	00	00	255	33	22.21
806_244	0.07	3.78	286,474	806000.01	807999.98	244000.00	246000.00	365.91	522.96	12321412.58	12321420.52	280,141	6,324	09	00	00	66	35	21
806_246	0.15	2.56	622,756	806000.01	808000.00	246000.00	247999.99	349.28	485.24	12320471.31	12321419.93	612,210	10,542	04	00	00	73	31	21.20
806_248	0.12	2.95	481,557	806000.01	807999.99	248000.01	250000.00	335.79	564.37	12276151.43	12320479.41	459,752	21,747	58	00	00	255	29	20.19
806_250	0.11	3.05	454,129	806000.00	807999.99	250000.00	251999.99	346.54	562.57	12276151.09	12320479.01	430,132	23,940	57	00	00	71	28	20.19
806_252	0.07	3.84	281,737	806000.00	808000.00	252000.00	254000.00	343.88	505.69	12275615.96	12276158.01	271,426	10,295	16	00	00	73	22	19.18

0.0 Report on LAS Statistics (By Tile) - continued

TNAME	Point Density	Average GSD	Total Points	X Min	X Max	Y Min	Y Max	Z Min	Z MAX	GPS Min	GPS Max	1st Returns	2nd Returns	3rd Returns	Other Returns	Min Int	Max Int	Mean Int	Flightlines
806_254	0.05	4.54	201,100	806000.00	808000.00	254000.02	256000.00	341.92	464.75	12275615.82	12275622.77	194,060	7,014	26	00	00	73	26	18
806_256	0.16	2.52	669,685	806000.00	808000.00	256000.00	258000.00	343.15	640.33	12274817.35	12275622.57	628,091	41,425	169	00	00	75	27	17,18
806_258	0.15	2.59	615,422	806000.01	808000.00	258000.00	259999.99	345.67	628.88	12274279.73	12274825.52	594,591	20,767	64	00	00	65	26	17,16
806_260	0.06	3.97	259,059	806000.00	808000.00	260000.00	262000.00	348.26	584.46	12274279.55	12274286.35	253,866	5,183	10	00	00	255	30	16
806_262	0.15	2.60	617,335	806000.00	808000.00	262000.00	263999.99	380.85	672.78	12273481.35	12274286.21	591,332	25,912	91	00	00	71	33	16,15
806_264	0.09	3.32	369,307	806000.00	807999.98	264000.02	266000.00	475.05	650.28	12272952.77	12273488.90	362,243	7,042	22	00	00	106	39	15,14
806_266	0.12	2.91	482,422	806000.01	807999.99	266000.01	267999.99	466.42	644.16	12272952.77	12273488.70	471,621	10,778	23	00	00	67	34	14,15
806_268	0.15	2.61	600,112	806000.01	808000.00	268000.03	269999.99	432.60	614.09	12272150.06	12272959.43	587,704	12,372	36	00	00	166	34	14,13
806_270	0.08	3.66	305,876	806000.00	808000.00	270000.01	271999.99	397.21	587.66	12272149.94	12272158.07	298,949	6,907	20	00	00	255	35	13
806_272	0.15	2.61	609,545	806000.00	808000.00	272000.00	274000.00	362.07	526.88	12271604.38	12272157.91	587,296	22,205	44	00	00	61	26	13,12
806_274	0.12	2.92	476,462	806000.00	807999.99	274000.00	276000.00	356.43	486.05	12270787.43	12271611.42	469,836	6,615	11	00	00	255	32	12,11
806_276	0.10	3.21	395,835	806000.00	808000.00	276000.00	277999.99	356.59	478.45	12270787.24	12271611.23	388,755	7,058	22	00	00	103	33	12,11
806_278	0.14	2.64	584,105	806000.01	808000.00	278000.01	280000.00	357.53	480.25	12270244.76	12270794.90	575,752	8,336	17	00	00	62	30	11,10
806_280	0.07	3.73	293,953	806000.01	808000.00	280000.00	282000.00	360.11	533.88	12269428.66	12270251.97	288,324	5,616	13	00	00	74	30	10,9
806_282	0.15	2.56	629,100	806000.00	808000.00	282000.00	284000.00	363.74	536.59	12269425.34	12270251.97	612,257	16,822	21	00	00	139	28	9,10
806_284	0.16	2.52	638,830	806000.00	808000.00	284000.00	286000.00	368.70	546.09	12268882.72	12269433.73	627,792	11,032	06	00	00	59	31	9,8
806_286	0.07	3.87	272,879	806000.02	808000.00	286000.00	287999.99	372.71	584.99	12268882.69	12268889.85	267,130	5,735	14	00	00	255	34	8
806_288	0.15	2.58	616,092	806000.01	808000.00	288000.00	289999.99	373.04	520.83	12268065.69	12268889.80	601,815	14,255	22	00	00	66	28	8,7
806_290	0.11	3.04	443,732	806000.01	807999.99	290000.01	292000.00	377.65	533.17	12267521.38	12268074.06	433,254	10,471	07	00	00	60	27	7,6
806_292	0.11	3.01	448,485	806000.00	808000.00	292000.00	294000.00	383.42	503.76	12267521.32	12268074.03	442,368	6,113	04	00	00	70	30	6,7
806_294	0.15	2.58	604,583	806000.01	808000.00	294000.00	295999.99	409.52	536.19	12266691.89	12267528.51	599,711	4,865	07	00	00	57	35	6,5
806_296	0.07	3.77	287,328	806000.00	807999.99	296000.01	298000.00	451.41	632.27	12266691.89	12266699.37	280,864	6,456	08	00	00	255	30	5
806_298	0.15	2.63	592,895	806000.01	808000.00	298000.00	300000.00	475.91	693.90	12266124.60	12266699.39	578,418	14,425	52	00	00	255	31	5,4
806_300	0.14	2.66	580,526	806000.00	808000.00	300000.01	302000.00	441.50	671.62	12265323.96	12266131.86	564,983	15,491	52	00	00	59	29	4,3
806_302	0.08	3.66	310,260	806000.01	807999.99	302000.00	303999.99	443.02	676.84	12265323.85	12266127.57	298,543	11,682	35	00	00	255	29	3,4
806_304	0.15	2.62	606,559	806000.00	807999.99	304000.00	306000.00	512.29	697.91	12264769.95	12265331.34	583,321	23,184	54	00	00	255	29	3,2
806_306	0.09	3.30	376,079	806000.01	807999.99	306000.00	308000.00	589.70	724.57	12263952.97	12264777.19	368,252	7,809	18	00	00	79	36	2,1
806_308	0.14	2.71	558,604	806000.00	808000.00	308000.00	309999.99	531.60	704.32	12263952.97	12264777.10	544,357	14,227	20	00	00	70	35	2,1
806_310	0.15	2.56	632,628	806000.01	808000.00	310000.01	312000.00	504.85	701.38	12263396.64	12263961.24	611,402	21,157	69	00	00	68	30	1,0
808_204	0.01	12.92	24,610	808000.11	809999.99	204186.38	206000.00	260.04	426.21	12614864.77	12616009.46	23,980	627	03	00	00	255	20	33,34
808_206	0.11	3.05	437,187	808000.00	810000.00	206000.00	208000.00	317.36	469.60	12613814.24	12614872.10	430,065	7,119	03	00	00	67	30	33,32
808_208	0.11	2.97	454,864	808000.00	810000.00	208000.00	210000.00	351.83	527.45	12613814.31	12614872.14	453,616	1,247	01	00	00	255	34	32,33
808_210	0.15	2.59	598,883	808000.00	809999.99	210000.01	212000.00	350.24	513.44	12612690.03	12613823.64	595,060	3,823	00	00	00	58	35	32,31

0.0 Report on LAS Statistics (By Tile) - continued

TNAME	Point Density	Average GSD	Total Points	X Min	X Max	Y Min	Y Max	Z Min	Z MAX	GPS Min	GPS Max	1st Returns	2nd Returns	3rd Returns	Other Returns	Min Int	Max Int	Mean Int	Flightlines
808_212	0.07	3.91	263,287	808000.01	809999.99	212000.00	213999.99	338.60	439.95	12612690.10	12612697.42	261,320	1,967	00	00	00	79	30	31
808_214	0.16	2.50	648,933	808000.00	809999.99	214000.01	216000.00	324.85	451.72	12611687.65	12612697.55	641,430	7,503	00	00	00	69	25	30,31
808_216	0.17	2.45	668,208	808000.00	810000.00	216000.00	218000.00	341.02	435.22	12610653.44	12611697.22	667,941	267	00	00	00	99	29	30,29
808_218	0.06	3.95	256,990	808000.01	810000.00	218000.01	220000.00	325.03	428.99	12610653.53	12610660.69	256,480	510	00	00	00	73	22	29
808_220	0.16	2.54	621,782	808000.01	810000.00	220000.01	222000.00	332.46	471.40	12609648.53	12610660.86	618,261	3,521	00	00	00	255	24	29,28
808_222	0.11	3.03	436,812	808000.00	810000.00	222000.00	224000.00	334.79	419.37	12608631.38	12609657.49	436,518	294	00	00	00	255	36	28,27
808_224	0.13	2.81	505,846	808000.00	810000.00	224000.00	225999.99	336.46	413.34	12608631.38	12609657.56	505,366	480	00	00	00	72	37	27,28
808_226	0.15	2.62	584,571	808000.00	810000.00	226000.00	227999.98	325.31	422.46	12325913.59	12608638.76	583,939	632	00	00	00	214	28	27,26
808_228	0.07	3.77	281,607	808000.01	810000.00	228000.00	230000.00	335.69	354.15	12325913.09	12325921.03	281,607	00	00	00	05	49	26	26
808_230	0.14	2.64	580,711	808000.00	810000.00	230000.00	232000.00	318.24	441.37	12324984.32	12325920.40	573,004	7,698	09	00	00	112	25	26,25
808_232	0.12	2.95	469,568	808000.00	810000.00	232000.00	234000.00	318.32	442.51	12324091.94	12324991.45	460,849	8,714	05	00	00	65	27	25,24
808_234	0.08	3.50	331,253	808000.00	809999.99	234000.00	236000.00	326.88	476.02	12324091.48	12324990.86	326,517	4,736	00	00	00	255	32	24,25
808_236	0.15	2.55	617,159	808000.00	810000.00	236000.00	237999.96	330.31	363.10	12323196.89	12324099.36	615,811	1,348	00	00	00	55	27	24,23
808_238	0.07	3.85	270,036	808000.02	809999.99	238000.01	240000.00	333.77	413.37	12323196.45	12323204.01	269,618	416	02	00	00	255	28	23
808_240	0.15	2.60	602,933	808000.01	809999.99	240000.00	242000.00	334.07	589.38	12322232.76	12323203.54	592,081	10,830	22	00	00	105	28	22,23
808_242	0.16	2.53	647,352	808000.01	810000.00	242000.00	243999.99	352.84	546.40	12321420.54	12322240.51	623,630	23,673	49	00	00	70	30	22,21
808_244	0.07	3.83	285,486	808000.00	809999.96	244000.00	245999.98	342.29	526.16	12321419.94	12321427.86	272,183	13,291	12	00	00	255	30	21
808_246	0.15	2.59	616,289	808000.01	810000.00	246000.01	248000.00	341.54	545.39	12320463.17	12321427.29	596,410	19,867	12	00	00	95	26	21,20
808_248	0.12	2.88	504,376	808000.00	809999.98	248000.00	250000.00	367.23	564.07	12276158.37	12320471.30	482,222	22,118	36	00	00	70	27	20,19
808_250	0.11	2.96	475,553	808000.01	810000.00	250000.00	252000.00	353.44	547.89	12276158.03	12320470.94	457,023	18,488	42	00	00	64	27	20,19
808_252	0.14	2.65	595,918	808000.00	810000.00	252000.00	253999.99	343.76	526.21	12275609.29	12276165.57	571,912	23,962	44	00	00	66	26	19,18
808_254	0.05	4.40	217,101	808000.03	810000.00	254000.01	256000.00	341.06	474.14	12275609.01	12275615.95	206,926	10,139	36	00	00	255	23	18
808_256	0.09	3.28	397,261	808000.00	810000.00	256000.00	258000.00	341.27	573.64	12274825.53	12275615.80	373,025	24,111	125	00	00	86	21	17,18
808_258	0.16	2.50	664,092	808000.00	810000.00	258000.00	260000.00	345.56	611.61	12274272.87	12274834.33	642,072	21,963	57	00	00	255	29	17,16
808_260	0.07	3.86	278,330	808000.00	809999.99	260000.00	262000.00	352.51	594.68	12274272.63	12274279.71	267,882	10,409	39	00	00	104	30	16
808_262	0.15	2.57	625,325	808000.00	810000.00	262000.00	263999.99	402.93	672.53	12273488.91	12274279.53	603,773	21,516	36	00	00	71	32	16,15
808_264	0.09	3.26	382,624	808000.00	810000.00	264000.01	266000.00	482.08	1510.99	12272945.29	12273496.49	377,256	5,359	09	00	00	255	37	15,14
808_266	0.12	2.84	504,324	808000.00	810000.00	266000.00	268000.00	445.42	616.00	12272945.25	12273496.31	495,123	9,188	13	00	00	76	36	15,14
808_268	0.16	2.53	638,498	808000.00	810000.00	268000.01	270000.00	431.47	583.45	12272158.09	12272952.79	623,549	14,911	38	00	00	255	33	14,13
808_270	0.07	3.69	295,944	808000.00	810000.00	270000.00	271999.99	413.80	557.84	12272157.93	12272165.95	293,265	2,674	05	00	00	255	38	13
808_272	0.15	2.55	625,711	808000.01	810000.00	272000.01	273999.99	361.12	505.39	12271596.81	12272165.76	616,653	9,039	19	00	00	60	34	13,12
808_274	0.13	2.76	527,065	808000.00	810000.00	274000.01	276000.00	355.30	450.16	12270795.18	12271604.36	524,786	2,277	02	00	00	255	35	12,11
808_276	0.11	3.04	436,595	808000.00	810000.00	276000.00	278000.00	367.88	494.49	12270794.91	12271604.09	431,963	4,626	06	00	00	255	36	11,12

0.0 Report on LAS Statistics (By Tile) - continued

TNAME	Point Density	Average GSD	Total Points	X Min	X Max	Y Min	Y Max	Z Min	Z MAX	GPS Min	GPS Max	1st Returns	2nd Returns	3rd Returns	Other Returns	Min Int	Max Int	Mean Int	Flightlines
808_278	0.06	4.07	244,893	808000.00	809999.99	278000.03	280000.00	362.81	489.04	12270237.78	12270803.95	241,243	3,648	02	00	00	56	19	11,10
808_280	0.07	3.76	286,199	808000.00	810000.00	280000.00	282000.00	360.29	486.78	12269433.62	12270244.77	282,547	3,646	06	00	00	69	30	10,9
808_282	0.14	2.64	588,314	808000.00	810000.00	282000.00	283999.99	364.91	504.29	12269433.62	12270244.58	575,437	12,849	28	00	00	241	31	9,10
808_284	0.15	2.62	585,356	808000.00	809999.99	284000.01	286000.00	365.83	468.57	12268875.85	12269441.38	584,364	992	00	00	00	74	34	9,8
808_286	0.06	3.94	257,778	808000.01	810000.00	286000.01	288000.00	371.01	457.71	12268875.87	12268882.70	257,377	401	00	00	00	147	35	8
808_288	0.16	2.51	644,977	808000.00	810000.00	288000.00	290000.00	377.05	527.72	12268074.07	12268882.69	637,374	7,587	16	00	00	64	31	8,7
808_290	0.12	2.92	472,631	808000.04	810000.00	290000.00	292000.00	383.46	547.57	12267514.27	12268083.06	470,078	2,551	02	00	00	80	35	7,6
808_292	0.12	2.92	476,417	808000.00	809999.99	292000.00	294000.00	399.62	545.21	12267514.27	12268083.09	470,002	6,408	07	00	00	81	29	7,6
808_294	0.08	3.52	327,494	808000.00	810000.00	294000.01	295999.99	408.21	568.19	12266699.35	12267521.30	323,612	3,878	04	00	00	92	33	6,5
808_296	0.06	3.96	261,331	808000.01	810000.00	296000.02	297999.99	456.66	626.52	12266699.36	12266707.28	255,459	5,871	01	00	00	255	29	5
808_298	0.15	2.63	592,481	808000.00	810000.00	298000.01	300000.00	473.14	659.17	12266117.56	12266707.31	579,084	13,389	08	00	00	57	28	5,4
808_300	0.13	2.75	547,380	808000.00	810000.00	300000.02	302000.00	422.67	667.02	12265331.50	12266124.61	529,562	17,797	21	00	00	65	26	4,3
808_302	0.08	3.49	338,506	808000.02	809999.98	302000.00	303999.98	425.46	655.89	12265331.35	12266124.56	328,770	9,707	29	00	00	61	33	4,3
808_304	0.15	2.59	619,940	808000.00	810000.00	304000.02	306000.00	512.59	704.00	12264762.51	12265338.87	596,146	23,701	93	00	00	68	31	3,2
808_306	0.10	3.25	393,673	808000.02	810000.00	306000.01	308000.00	501.74	738.08	12263961.05	12264769.95	378,656	14,965	52	00	00	77	33	2,1
808_308	0.13	2.76	553,269	808000.00	810000.00	308000.00	310000.00	483.59	675.96	12263961.05	12264769.92	527,181	26,026	62	00	00	61	28	1,2
808_310	0.14	2.68	569,137	808000.00	810000.00	310000.00	312000.00	493.43	713.32	12263389.23	12263968.91	555,664	13,453	20	00	00	255	31	1,0
810_204	0.02	6.63	93,304	810000.05	811999.99	204770.32	205999.99	317.32	428.91	12614871.73	12616004.80	91,146	2,157	01	00	00	181	23	33,34
810_206	0.10	3.12	422,059	810000.01	812000.00	206000.02	208000.00	317.53	515.58	12613805.82	12614879.03	411,342	10,716	01	00	00	141	27	33,32
810_208	0.11	3.01	448,151	810000.00	812000.00	208000.00	210000.00	359.30	542.73	12613805.89	12614879.06	440,996	7,153	02	00	00	255	29	33,32
810_210	0.12	2.88	488,077	810000.00	812000.00	210000.00	211999.99	357.39	547.18	12612696.82	12613815.17	482,085	5,991	01	00	00	156	31	32,31
810_212	0.06	3.98	256,657	810000.02	811999.99	212000.03	214000.00	340.96	479.02	12612697.04	12612704.34	252,487	4,169	01	00	00	76	30	31
810_214	0.16	2.50	648,593	810000.00	812000.00	214000.01	216000.00	333.87	461.20	12611678.86	12612704.46	640,040	8,553	00	00	00	64	24	30,31
810_216	0.17	2.45	671,706	810000.00	812000.00	216000.00	217999.99	345.95	454.15	12610660.33	12611688.45	669,234	2,470	02	00	00	61	29	30,29
810_218	0.06	3.95	256,995	810000.00	812000.00	218000.01	219999.99	330.82	434.67	12610660.42	12610667.52	256,613	382	00	00	00	53	28	29
810_220	0.15	2.58	603,376	810000.00	812000.00	220000.00	221999.99	336.82	478.25	12609640.14	12610667.75	599,993	3,380	03	00	00	69	34	29,28
810_222	0.11	3.07	426,172	810000.00	812000.00	222000.02	224000.00	333.37	433.58	12608638.30	12609648.90	425,139	1,033	00	00	00	203	27	28,27
810_224	0.12	2.86	490,186	810000.00	812000.00	224000.00	226000.00	332.74	407.25	12608638.32	12609648.94	489,696	490	00	00	00	61	23	28,27
810_226	0.15	2.61	586,447	810000.01	812000.00	226000.01	227999.98	327.91	412.34	12325906.19	12608645.87	585,995	452	00	00	00	58	32	27,26
810_228	0.07	3.76	282,811	810000.00	812000.00	228000.01	230000.00	335.88	422.79	12325905.51	12325913.57	282,641	170	00	00	00	72	30	26
810_230	0.15	2.56	614,167	810000.01	812000.00	230000.02	232000.00	318.25	462.23	12324991.46	12325913.07	611,483	2,683	01	00	00	55	30	26,25
810_232	0.12	2.94	463,646	810000.01	812000.00	232000.00	234000.00	318.31	431.94	12324084.36	12324998.63	462,465	1,179	02	00	00	56	28	25,24
810_234	0.08	3.46	337,882	810000.01	811999.98	234000.00	236000.00	318.40	434.57	12324083.88	12324998.04	333,911	3,969	02	00	00	255	30	25,24

0.0 Report on LAS Statistics (By Tile) - continued

TNAME	Point Density	Average GSD	Total Points	X Min	X Max	Y Min	Y Max	Z Min	Z MAX	GPS Min	GPS Max	1st Returns	2nd Returns	3rd Returns	Other Returns	Min Int	Max Int	Mean Int	Flightlines
810_236	0.15	2.59	596,152	810000.00	812000.00	236000.00	237999.99	330.49	408.14	12323204.02	12324091.46	595,017	1,135	00	00	00	55	30	24,23
810_238	0.07	3.83	273,603	810000.00	812000.00	238000.01	239999.99	331.37	370.53	12323203.57	12323211.29	273,391	212	00	00	00	63	30	23
810_240	0.15	2.63	582,158	810000.00	812000.00	240000.01	241999.99	334.05	529.58	12322225.14	12323210.91	580,601	1,556	01	00	00	255	32	22,23
810_242	0.15	2.56	635,030	810000.00	812000.00	242000.02	244000.00	320.22	531.87	12321427.87	12322232.75	612,493	22,507	30	00	00	95	28	22,21
810_244	0.06	3.99	263,840	810000.02	812000.00	244000.00	245999.99	319.57	498.01	12321427.32	12321435.11	251,723	12,085	32	00	00	255	27	21
810_246	0.13	2.75	549,448	810000.00	812000.00	246000.00	248000.00	324.56	515.94	12320455.19	12321434.58	530,804	18,615	29	00	00	58	24	21,20
810_248	0.12	2.90	492,421	810000.00	812000.00	248000.01	250000.00	339.86	577.63	12276165.94	12320463.15	475,193	17,202	26	00	00	62	27	20,19
810_250	0.12	2.92	486,813	810000.00	812000.00	250000.00	252000.00	349.66	547.24	12276165.58	12320462.71	468,182	18,598	33	00	00	70	27	20,19
810_252	0.14	2.66	586,609	810000.00	812000.00	252000.00	254000.00	344.67	501.69	12275602.40	12276173.37	563,460	23,119	30	00	00	65	25	19,18
810_254	0.06	4.09	249,893	810000.00	811999.98	254000.00	256000.00	340.86	1709.05	12275602.07	12275609.27	239,611	10,262	20	00	00	90	24	18
810_256	0.06	4.26	231,917	810000.01	812000.00	256000.00	257999.99	340.38	509.74	12274834.36	12275609.01	220,190	11,676	51	00	00	82	18	18,17
810_258	0.15	2.62	602,243	810000.00	812000.00	258000.00	260000.00	345.53	605.92	12274265.95	12274842.38	584,642	17,547	54	00	00	246	31	17,16
810_260	0.07	3.85	285,742	810000.01	811999.98	260000.01	262000.00	371.51	605.79	12274265.64	12274272.85	270,481	15,201	60	00	00	178	31	16
810_262	0.15	2.59	616,553	810000.01	812000.00	262000.01	264000.00	504.74	673.75	12273496.51	12274272.62	598,146	18,357	50	00	00	255	35	16,15
810_264	0.09	3.26	390,708	810000.01	811999.98	264000.00	266000.00	468.73	638.28	12272938.37	12273504.07	375,837	14,851	20	00	00	85	31	15,14
810_266	0.12	2.89	499,307	810000.00	812000.00	266000.00	267999.99	393.03	589.94	12272938.16	12273503.90	478,266	21,017	24	00	00	78	31	15,14
810_268	0.15	2.57	619,863	810000.00	812000.00	268000.00	269999.99	356.97	577.45	12272165.96	12272945.23	607,853	11,977	33	00	00	75	33	14,13
810_270	0.07	3.74	292,512	810000.02	811999.99	270000.02	272000.00	361.72	525.40	12272165.76	12272173.80	286,084	6,417	11	00	00	255	33	13
810_272	0.15	2.61	594,608	810000.00	812000.00	272000.01	274000.00	353.66	505.03	12271589.81	12272173.59	586,624	7,961	23	00	00	70	33	13,12
810_274	0.11	3.07	430,504	810000.01	812000.00	274000.01	276000.00	354.16	479.36	12270804.14	12271596.80	425,626	4,867	11	00	00	255	34	12,11
810_276	0.09	3.29	372,179	810000.00	812000.00	276000.00	277999.99	355.68	488.91	12270803.96	12271596.54	369,172	2,997	10	00	00	255	34	12,11
810_278	0.15	2.59	599,280	810000.01	812000.00	278000.00	279999.98	367.95	896.88	12270230.74	12270811.86	596,684	2,589	07	00	00	58	35	11,10
810_280	0.07	3.67	303,106	810000.00	812000.00	280000.02	282000.00	368.63	492.29	12269441.37	12270237.76	296,848	6,240	18	00	00	255	35	10,9
810_282	0.15	2.61	608,207	810000.00	812000.00	282000.00	284000.00	378.37	1782.08	12269441.37	12270237.58	589,162	19,011	34	00	00	65	29	10,9
810_284	0.15	2.56	613,801	810000.02	812000.00	284000.01	286000.00	367.69	502.08	12268868.77	12269449.52	611,149	2,649	03	00	00	64	32	9,8
810_286	0.07	3.84	276,584	810000.01	812000.00	286000.00	288000.00	372.41	532.17	12268868.76	12268875.92	271,214	5,357	13	00	00	179	34	8
810_288	0.14	2.69	558,839	810000.00	812000.00	288000.00	290000.00	388.11	531.56	12268082.78	12268875.97	552,060	6,772	07	00	00	255	33	8,7
810_290	0.10	3.16	407,886	810000.01	811999.99	290000.01	292000.00	439.59	671.32	12267507.19	12268090.47	401,915	5,964	07	00	00	255	35	7,6
810_292	0.11	2.99	458,098	810000.00	812000.00	292000.00	294000.00	451.12	742.91	12267507.19	12268090.50	448,201	9,881	16	00	00	60	31	7,6
810_294	0.16	2.51	649,557	810000.00	812000.00	294000.01	296000.00	449.83	719.15	12266707.12	12267514.39	635,468	14,078	11	00	00	65	29	6,5
810_296	0.08	3.54	332,160	810000.00	812000.00	296000.00	297999.99	444.32	721.85	12266707.17	12266715.66	319,535	12,577	48	00	00	72	27	5
810_298	0.14	2.71	562,205	810000.00	812000.00	298000.01	300000.00	422.44	690.31	12266110.42	12266715.68	546,191	15,991	23	00	00	57	25	5,4
810_300	0.12	2.87	504,050	810000.00	812000.00	300000.01	302000.00	422.42	642.15	12265339.02	12266117.57	486,166	17,852	32	00	00	58	25	4,3

0.0 Report on LAS Statistics (By Tile) - continued

TNAME	Point Density	Average GSD	Total Points	X Min	X Max	Y Min	Y Max	Z Min	Z MAX	GPS Min	GPS Max	1st Returns	2nd Returns	3rd Returns	Other Returns	Min Int	Max Int	Mean Int	Flightlines
810_302	0.08	3.52	341,325	810000.00	811999.98	302000.00	304000.00	422.57	607.91	12265338.88	12266117.57	322,038	19,248	39	00	00	71	26	4,3
810_304	0.15	2.58	643,696	810000.00	812000.00	304000.00	306000.00	464.23	655.98	12264755.16	12265346.62	601,721	41,880	95	00	00	81	25	3,2
810_306	0.09	3.30	391,503	810000.00	812000.00	306000.01	308000.00	470.84	670.71	12263968.75	12264762.50	366,806	24,599	98	00	00	67	27	2,1
810_308	0.13	2.80	541,342	810000.00	812000.00	308000.00	310000.00	477.33	667.80	12263968.75	12264762.41	511,867	29,389	86	00	00	61	25	2,1
810_310	0.15	2.63	598,719	810000.01	812000.00	310000.01	312000.00	520.91	695.76	12263382.17	12263976.79	578,817	19,865	37	00	00	66	30	1,0
812_202	0.00	29.24	4,717	812002.43	814000.00	202510.77	203996.78	242.05	347.22	12615991.82	12615999.77	4,678	37	02	00	00	255	71	34
812_204	0.06	3.96	257,527	812000.00	814000.00	204001.65	206000.00	317.37	433.15	12614878.67	12616000.16	255,081	2,446	00	00	00	89	31	34,33
812_206	0.11	3.08	432,807	812000.00	814000.00	206000.03	208000.00	318.03	514.87	12613797.35	12614885.73	421,801	11,005	01	00	00	89	27	33,32
812_208	0.11	2.98	461,212	812000.00	814000.00	208000.00	210000.00	346.47	525.57	12613797.42	12614885.75	451,854	9,353	05	00	00	255	30	33,32
812_210	0.16	2.53	649,705	812000.00	814000.00	210000.00	212000.00	372.59	552.94	12612703.96	12613806.72	623,196	26,503	06	00	00	255	24	32,31
812_212	0.06	3.96	257,827	812000.00	814000.00	212000.02	213999.99	341.71	494.94	12612704.08	12612711.20	254,856	2,971	00	00	00	255	31	31
812_214	0.16	2.47	658,045	812000.00	814000.00	214000.00	216000.00	351.48	468.35	12611669.92	12612711.28	655,339	2,704	02	00	00	255	32	30,31
812_216	0.16	2.49	653,028	812000.00	814000.00	216000.02	218000.00	356.29	557.41	12610667.09	12611679.41	646,713	6,311	04	00	00	255	30	30,29
812_218	0.07	3.87	268,259	812000.00	814000.00	218000.00	220000.00	338.03	487.65	12610667.19	12610674.59	267,316	943	00	00	00	72	31	29
812_220	0.16	2.50	642,050	812000.01	813999.99	220000.01	222000.00	345.65	463.43	12609631.55	12610674.78	640,902	1,147	01	00	00	58	37	29,28
812_222	0.11	3.07	423,770	812000.00	814000.00	222000.00	224000.00	339.25	448.07	12608645.31	12609640.45	423,202	568	00	00	00	64	35	28,27
812_224	0.13	2.80	512,291	812000.02	814000.00	224000.00	226000.00	334.09	410.96	12608645.33	12609640.50	512,041	250	00	00	00	98	29	28,27
812_226	0.15	2.60	591,696	812000.01	814000.00	226000.00	228000.00	329.36	430.59	12325898.38	12608652.83	591,185	511	00	00	00	60	29	27,26
812_228	0.07	3.66	297,986	812000.00	814000.00	228000.00	229999.99	335.58	400.84	12325897.61	12325906.17	297,964	22	00	00	00	56	36	26
812_230	0.16	2.52	630,981	812000.00	814000.00	230000.00	232000.00	327.83	441.41	12324998.64	12325905.49	629,841	1,139	01	00	00	62	34	26,25
812_232	0.12	2.88	485,386	812000.01	814000.00	232000.01	234000.00	318.27	437.21	12324076.58	12325005.88	483,995	1,390	01	00	00	53	29	25,24
812_234	0.09	3.44	339,758	812000.01	813999.99	234000.00	235999.99	318.25	428.72	12324076.11	12325005.32	338,750	1,006	02	00	00	68	28	25,24
812_236	0.15	2.62	587,015	812000.00	814000.00	236000.02	238000.00	318.51	432.10	12323211.31	12324083.87	583,200	3,813	02	00	00	61	31	24,23
812_238	0.07	3.89	266,310	812000.00	813999.99	238000.00	240000.00	318.37	412.16	12323210.92	12323218.47	264,041	2,269	00	00	00	255	30	23
812_240	0.11	3.00	453,042	812000.00	814000.00	240000.00	241999.99	318.91	407.66	12322217.38	12323218.13	445,272	7,769	01	00	00	255	30	22,23
812_242	0.13	2.80	529,969	812000.00	814000.00	242000.01	244000.00	319.21	478.82	12321435.11	12322225.13	510,315	19,630	24	00	00	255	26	22,21
812_244	0.06	3.95	266,079	812000.01	813999.99	244000.00	246000.00	319.97	544.39	12321434.60	12321442.52	256,846	9,221	12	00	00	60	29	21
812_246	0.15	2.63	599,762	812000.00	814000.00	246000.03	248000.00	326.27	477.15	12320447.00	12321442.06	578,920	20,822	20	00	00	208	23	21,20
812_248	0.12	2.95	478,151	812000.00	813999.99	248000.00	250000.00	326.77	562.50	12276173.99	12320455.18	459,298	18,830	23	00	00	255	26	20,19
812_250	0.10	3.15	421,454	812000.00	813999.99	250000.00	251999.98	333.23	538.42	12276173.41	12320454.74	402,794	18,617	43	00	00	255	26	20,19
812_252	0.11	3.08	447,497	812000.01	814000.00	252000.03	253999.98	337.58	489.97	12275595.53	12276180.98	421,396	25,997	104	00	00	96	23	19,18
812_254	0.05	4.45	213,217	812000.01	813999.99	254000.01	256000.00	338.85	473.17	12275595.11	12275602.38	202,275	10,901	41	00	00	255	24	18
812_256	0.13	2.74	571,994	812000.00	814000.00	256000.00	258000.00	339.97	646.59	12274842.40	12275602.05	534,135	37,649	210	00	00	71	26	17,18

0.0 Report on LAS Statistics (By Tile) - continued

TNAME	Point Density	Average GSD	Total Points	X Min	X Max	Y Min	Y Max	Z Min	Z MAX	GPS Min	GPS Max	1st Returns	2nd Returns	3rd Returns	Other Returns	Min Int	Max Int	Mean Int	Flightlines
812_258	0.15	2.63	610,763	812000.00	813999.99	258000.00	259999.98	412.38	627.82	12274258.99	12274850.05	579,379	31,270	114	00	00	69	28	17.16
812_260	0.07	3.84	280,562	812000.00	814000.00	260000.01	261999.99	478.45	664.51	12274258.62	12274265.94	271,611	8,924	27	00	00	86	35	16
812_262	0.15	2.55	628,144	812000.00	814000.00	262000.00	263999.99	429.20	667.67	12273504.07	12274265.63	613,918	14,191	35	00	00	73	37	16.15
812_264	0.10	3.21	401,728	812000.03	814000.00	264000.00	266000.00	360.46	609.88	12272931.26	12273512.05	388,736	12,965	27	00	00	72	30	15.14
812_266	0.12	2.86	504,750	812000.00	814000.00	266000.00	268000.00	360.57	595.86	12272931.05	12273511.68	487,810	16,882	58	00	00	198	31	15.14
812_268	0.15	2.62	602,350	812000.00	814000.00	268000.00	270000.00	348.65	545.78	12272173.82	12272938.15	581,470	20,844	36	00	00	70	27	14.13
812_270	0.07	3.75	290,089	812000.01	813999.99	270000.01	271999.99	350.44	505.02	12272173.61	12272181.55	284,632	5,444	13	00	00	97	30	13
812_272	0.14	2.70	551,507	812000.00	813999.99	272000.00	273999.98	351.28	488.36	12271583.01	12272181.41	546,985	4,520	02	00	00	255	28	13.12
812_274	0.10	3.18	397,776	812000.00	814000.00	274000.00	276000.00	356.41	464.30	12270811.94	12271589.80	394,650	3,119	07	00	00	130	33	12.11
812_276	0.10	3.16	404,953	812000.00	814000.00	276000.00	278000.00	359.55	497.12	12270811.88	12271589.55	401,920	3,025	08	00	00	255	36	12.11
812_278	0.16	2.54	622,375	812000.00	814000.00	278000.00	279999.98	381.32	443.14	12270223.65	12270819.74	622,375	00	00	00	04	79	38	11.10
812_280	0.08	3.63	305,569	812000.00	813999.99	280000.00	282000.00	378.65	520.33	12269449.64	12270230.72	303,887	1,681	01	00	00	59	39	10.9
812_282	0.15	2.60	603,261	812000.01	814000.00	282000.00	284000.00	393.37	532.59	12269449.53	12270230.51	592,793	10,457	11	00	00	61	33	9.10
812_284	0.15	2.57	615,190	812000.00	813999.99	284000.01	286000.00	370.29	513.91	12268861.36	12269457.69	607,020	8,155	15	00	00	255	27	9.8
812_286	0.07	3.80	283,814	812000.02	814000.00	286000.01	287999.99	370.36	542.88	12268861.30	12268868.76	277,792	5,996	26	00	00	255	30	8
812_288	0.15	2.58	619,181	812000.01	814000.00	288000.02	290000.00	390.10	538.29	12268090.33	12268868.75	602,951	16,206	24	00	00	71	28	8.7
812_290	0.10	3.15	413,660	812000.01	813999.99	290000.00	292000.00	404.10	692.69	12267499.93	12268098.20	404,249	9,392	19	00	00	59	30	7.6
812_292	0.12	2.94	476,795	812000.00	814000.00	292000.00	294000.00	454.48	750.49	12267499.93	12268098.25	464,267	12,515	13	00	00	63	29	7.6
812_294	0.16	2.54	633,363	812000.00	814000.00	294000.00	296000.00	385.84	685.56	12266715.57	12267507.28	618,507	14,841	15	00	00	61	27	6.5
812_296	0.08	3.62	322,529	812000.00	814000.00	296000.00	298000.00	386.90	722.26	12266715.61	12266723.73	305,052	17,415	62	00	00	70	25	5
812_298	0.15	2.59	624,826	812000.00	814000.00	298000.00	300000.00	397.22	693.28	12266102.84	12266723.76	597,797	26,956	73	00	00	59	23	5.4
812_300	0.13	2.81	532,823	812000.00	814000.00	300000.02	302000.00	422.47	685.24	12265346.75	12266110.44	507,797	24,955	71	00	00	185	25	4.3
812_302	0.08	3.49	355,185	812000.00	814000.00	302000.00	304000.00	425.73	709.48	12265346.64	12266110.41	328,940	26,170	75	00	00	157	24	4.3
812_304	0.15	2.57	639,267	812000.00	814000.00	304000.00	306000.00	437.22	664.62	12264747.53	12265354.57	604,961	34,233	73	00	00	63	24	3.2
812_306	0.10	3.25	412,039	812000.00	814000.00	306000.00	308000.00	467.37	702.18	12263976.60	12264755.14	379,621	32,330	88	00	00	67	24	2.1
812_308	0.14	2.68	596,619	812000.00	814000.00	308000.00	310000.00	491.13	777.93	12263976.63	12264755.13	555,463	41,045	111	00	00	71	26	1.2
812_310	0.15	2.58	631,734	812000.00	814000.00	310000.01	312000.00	493.93	1654.43	12263374.98	12263984.96	599,552	32,079	103	00	00	61	24	1.0
814_202	0.01	10.21	38,551	814000.47	816000.00	202272.34	204000.00	239.52	409.61	12615983.63	12615991.98	38,350	197	04	00	00	255	60	34
814_204	0.13	2.83	506,972	814000.00	816000.00	204000.14	206000.00	317.41	447.86	12614885.44	12615992.23	499,329	7,640	03	00	00	255	32	34.33
814_206	0.10	3.17	401,233	814000.00	816000.00	206000.00	208000.00	338.02	506.57	12613789.75	12614892.34	398,426	2,807	00	00	00	255	34	33.32
814_208	0.11	3.09	423,196	814000.00	816000.00	208000.00	210000.00	359.94	555.10	12613789.79	12614892.37	418,050	5,145	01	00	00	64	33	33.32
814_210	0.15	2.57	615,448	814000.00	816000.00	210000.01	212000.00	356.60	524.45	12612710.82	12613798.06	605,191	10,255	02	00	00	255	31	32.31
814_212	0.07	3.89	268,203	814000.00	815999.99	212000.00	214000.00	351.67	501.08	12612710.95	12612718.37	264,987	3,213	03	00	00	245	32	31

0.0 Report on LAS Statistics (By Tile) - continued

TNAME	Point Density	Average GSD	Total Points	X Min	X Max	Y Min	Y Max	Z Min	Z MAX	GPS Min	GPS Max	1st Returns	2nd Returns	3rd Returns	Other Returns	Min Int	Max Int	Mean Int	Flightlines
814_214	0.16	2.54	637,403	814000.00	816000.00	214000.00	216000.00	367.50	527.31	12611661.47	12612718.51	622,254	15,145	04	00	00	105	27	31,30
814_216	0.16	2.51	655,855	814000.01	816000.00	216000.00	217999.99	376.17	561.78	12610674.18	12611670.82	636,850	18,997	08	00	00	73	26	30,29
814_218	0.07	3.93	260,673	814000.01	815999.98	218000.01	220000.00	346.12	504.48	12610674.27	12610681.53	259,441	1,232	00	00	00	78	31	29
814_220	0.16	2.53	628,802	814000.00	816000.00	220000.02	222000.00	356.06	533.27	12609623.10	12610681.72	625,296	3,500	06	00	00	65	33	29,28
814_222	0.10	3.11	417,504	814000.00	815999.99	222000.01	224000.00	346.39	539.68	12608652.42	12609631.96	413,805	3,699	00	00	00	131	35	28,27
814_224	0.13	2.81	506,993	814000.00	815999.99	224000.00	225999.99	334.52	421.54	12608652.42	12609632.03	505,634	1,358	01	00	00	68	37	27,28
814_226	0.14	2.64	576,319	814000.00	815999.99	226000.00	228000.00	329.81	424.82	12325890.46	12608659.57	575,494	825	00	00	00	58	32	27,26
814_228	0.08	3.65	300,000	814000.00	815999.99	228000.02	229999.98	335.06	430.76	12325889.73	12325898.37	299,810	190	00	00	00	55	34	26
814_230	0.16	2.53	623,738	814000.00	816000.00	230000.00	231999.99	338.36	443.14	12325005.90	12325897.60	623,254	484	00	00	00	255	38	26,25
814_232	0.12	2.87	490,754	814000.01	816000.00	232000.02	234000.00	318.36	458.43	12324068.95	12325013.14	487,266	3,483	05	00	00	59	29	25,24
814_234	0.09	3.32	364,976	814000.01	816000.00	234000.01	235999.99	318.29	438.02	12324068.52	12325012.58	362,083	2,885	08	00	00	56	29	25,24
814_236	0.15	2.57	605,528	814000.00	816000.00	236000.00	237999.99	328.30	409.86	12323218.48	12324076.10	604,329	1,198	01	00	00	75	31	24,23
814_238	0.05	4.47	201,341	814000.01	815999.99	238000.02	240000.00	328.73	410.37	12323218.14	12323225.51	200,063	1,278	00	00	00	255	27	23
814_240	0.14	2.72	554,488	814000.00	816000.00	240000.00	241999.99	190.46	371.31	12322209.45	12323225.13	540,397	14,088	03	00	00	193	30	22,23
814_242	0.13	2.77	528,186	814000.00	815999.99	242000.01	243999.99	332.28	473.86	12321442.54	12322217.33	519,821	8,357	08	00	00	239	30	22,21
814_244	0.07	3.88	273,626	814000.01	815999.99	244000.01	246000.00	331.96	556.88	12321442.07	12321449.75	265,552	8,054	20	00	00	62	31	21
814_246	0.14	2.70	560,590	814000.00	816000.00	246000.00	248000.00	329.58	468.25	12320438.77	12321449.30	546,964	13,601	25	00	00	255	24	21,20
814_248	0.10	3.15	423,315	814000.00	816000.00	248000.00	250000.00	328.98	590.51	12276181.50	12320446.94	403,065	20,164	86	00	00	255	24	20,19
814_250	0.09	3.43	357,857	814000.01	816000.00	250000.00	251999.99	331.98	468.34	12276181.02	12320446.47	340,358	17,453	46	00	00	255	23	20,19
814_252	0.13	2.76	539,758	814000.00	815999.99	252000.02	253999.98	335.37	466.10	12275588.38	12276188.72	523,753	15,969	36	00	00	255	26	19,18
814_254	0.05	4.34	220,986	814000.02	815999.99	254000.01	256000.00	340.08	530.96	12275587.97	12275595.51	211,938	9,020	28	00	00	116	25	18
814_256	0.15	2.57	647,578	814000.00	816000.00	256000.01	258000.00	343.32	615.45	12274850.06	12275595.10	607,396	40,016	165	01	00	78	28	17,18
814_258	0.15	2.61	611,127	814000.00	816000.00	258000.01	259999.99	381.29	589.54	12274252.35	12274858.01	586,365	24,705	57	00	00	77	28	17,16
814_260	0.06	3.95	267,449	814000.00	815999.99	260000.01	261999.99	359.75	632.14	12274252.01	12274258.97	256,546	10,888	15	00	00	200	33	16
814_262	0.14	2.67	582,320	814000.01	815999.99	262000.01	264000.00	359.63	647.62	12273512.06	12274258.61	560,573	21,682	65	00	00	255	32	16,15
814_264	0.09	3.32	367,407	814000.00	815999.99	264000.00	266000.00	343.99	594.09	12272924.25	12273519.28	362,054	5,346	07	00	00	86	28	15,14
814_266	0.12	2.95	468,458	814000.00	816000.00	266000.00	268000.00	344.84	542.92	12272924.04	12273519.10	458,498	9,942	18	00	00	255	27	14,15
814_268	0.15	2.63	586,600	814000.00	816000.00	268000.00	270000.00	346.53	530.00	12272181.57	12272931.04	579,298	7,295	07	00	00	79	31	14,13
814_270	0.07	3.80	280,568	814000.01	815999.99	270000.01	271999.99	348.86	592.37	12272181.42	12272189.10	276,898	3,662	08	00	00	164	31	13
814_272	0.14	2.71	549,464	814000.00	816000.00	272000.00	274000.00	350.33	472.01	12271576.27	12272188.95	542,948	6,510	06	00	00	59	28	13,12
814_274	0.10	3.12	415,503	814000.02	816000.00	274000.00	276000.00	354.69	468.08	12270819.74	12271583.00	410,759	4,736	08	00	00	255	32	12,11
814_276	0.10	3.12	414,617	814000.00	815999.99	276000.00	277999.99	362.23	473.34	12270819.74	12271582.73	411,822	2,794	01	00	00	255	36	12,11
814_278	0.15	2.57	613,809	814000.01	816000.00	278000.00	280000.00	368.43	471.10	12270216.81	12270827.81	606,303	7,501	05	00	00	68	34	11,10

0.0 Report on LAS Statistics (By Tile) - continued

TNAME	Point Density	Average GSD	Total Points	X Min	X Max	Y Min	Y Max	Z Min	Z MAX	GPS Min	GPS Max	1st Returns	2nd Returns	3rd Returns	Other Returns	Min Int	Max Int	Mean Int	Flightlines
814_280	0.07	3.78	284,002	814000.00	816000.00	280000.01	282000.00	369.56	506.30	12269457.77	12270223.64	280,100	3,900	02	00	00	66	35	10.9
814_282	0.14	2.70	554,226	814000.00	815999.99	282000.00	284000.00	386.57	503.46	12269457.70	12270223.45	548,805	5,416	05	00	00	93	38	9.10
814_284	0.15	2.60	597,866	814000.00	816000.00	284000.04	286000.00	376.35	543.45	12268854.05	12269465.22	589,853	7,998	15	00	00	102	28	9.8
814_286	0.07	3.82	277,011	814000.00	816000.00	286000.00	287999.99	371.71	505.38	12268853.97	12268861.36	274,661	2,348	02	00	00	162	29	8
814_288	0.16	2.53	638,791	814000.00	816000.00	288000.01	290000.00	374.28	541.38	12268097.89	12268861.29	624,595	14,163	33	00	00	58	29	8.7
814_290	0.10	3.11	421,490	814000.01	816000.00	290000.00	292000.00	381.01	558.32	12267493.31	12268106.06	414,044	7,433	13	00	00	57	30	7.6
814_292	0.11	3.07	431,599	814000.00	816000.00	292000.01	293999.99	384.17	585.24	12267493.33	12268106.00	424,064	7,513	22	00	00	255	29	6.7
814_294	0.15	2.61	604,753	814000.00	816000.00	294000.00	295999.99	361.09	580.06	12266723.59	12267500.09	587,560	17,171	22	00	00	68	29	6.5
814_296	0.07	3.78	285,829	814000.01	815999.99	296000.00	298000.00	386.91	630.76	12266723.64	12266731.41	280,488	5,333	08	00	00	255	27	5
814_298	0.15	2.60	605,472	814000.00	816000.00	298000.00	299999.99	389.15	642.67	12266095.20	12266731.44	593,992	11,462	18	00	00	55	27	4.5
814_300	0.11	3.07	444,330	814000.00	815999.99	300000.01	302000.00	393.19	638.54	12265354.73	12266102.93	423,421	20,856	53	00	00	125	26	4.3
814_302	0.08	3.46	370,599	814000.00	816000.00	302000.00	303999.99	422.67	709.38	12265354.56	12266102.78	334,858	35,611	130	00	00	87	24	3.4
814_304	0.15	2.62	609,872	814000.01	815999.99	304000.02	306000.00	523.96	728.00	12264740.77	12265362.60	584,667	25,178	27	00	00	64	27	3.2
814_306	0.09	3.41	361,995	814000.01	815999.99	306000.01	308000.00	522.34	768.63	12263984.70	12264747.51	343,351	18,569	75	00	00	255	26	2.1
814_308	0.13	2.76	568,570	814000.00	816000.00	308000.00	309999.99	572.08	825.50	12263984.70	12264747.45	526,934	41,420	216	00	00	91	28	1.2
814_310	0.15	2.57	651,642	814000.00	816000.00	310000.00	312000.00	518.80	817.13	12263367.43	12263992.89	603,537	47,967	138	00	00	255	25	1.0
816_200	0.00	35.65	3,195	816000.32	817999.92	200000.01	201940.24	248.05	357.58	12615975.70	12617054.49	3,148	45	02	00	00	255	79	35.34
816_202	0.03	6.09	109,949	816000.03	817999.98	202006.06	203999.98	243.54	435.71	12615975.65	12615983.94	107,908	2,040	01	00	00	255	28	34
816_204	0.15	2.57	611,259	816000.00	818000.00	204000.01	206000.00	317.96	447.39	12614891.83	12615984.16	604,405	6,851	03	00	00	64	34	34.33
816_206	0.10	3.12	416,843	816000.01	818000.00	206000.00	208000.00	345.32	529.80	12613781.48	12614899.31	410,953	5,888	02	00	00	255	29	33.32
816_208	0.11	3.01	457,000	816000.00	818000.00	208000.00	209999.99	394.29	568.99	12613781.53	12614899.35	441,953	15,044	03	00	00	255	25	32.33
816_210	0.15	2.57	608,188	816000.00	818000.00	210000.00	212000.00	363.61	484.56	12612717.81	12613790.33	604,686	3,501	01	00	00	88	33	32.31
816_212	0.07	3.93	265,230	816000.00	817999.99	212000.01	214000.00	363.85	522.53	12612718.00	12612725.27	259,216	6,009	05	00	00	255	28	31
816_214	0.15	2.55	640,575	816000.00	818000.00	214000.00	216000.00	393.57	555.48	12611653.25	12612725.40	615,517	25,048	10	00	00	119	24	31.30
816_216	0.15	2.62	596,047	816000.00	818000.00	216000.00	218000.00	374.49	563.69	12610681.16	12611662.08	584,069	11,975	03	00	00	216	30	30.29
816_218	0.06	3.95	263,825	816000.00	818000.00	218000.00	220000.00	361.46	495.43	12610681.24	12610688.46	256,448	7,374	03	00	00	255	27	29
816_220	0.15	2.55	630,732	816000.00	817999.99	220000.01	222000.00	367.41	525.25	12609614.80	12610688.64	615,400	15,326	06	00	00	59	31	29.28
816_222	0.10	3.11	425,541	816000.01	818000.00	222000.00	224000.00	361.42	542.22	12608659.48	12609623.51	414,868	10,664	09	00	00	82	31	28.27
816_224	0.12	2.89	490,726	816000.00	817999.99	224000.01	226000.00	338.93	501.56	12608659.48	12609623.56	479,764	10,945	17	00	00	61	31	28.27
816_226	0.15	2.62	585,374	816000.00	818000.00	226000.01	228000.00	332.61	420.83	12325882.88	12608666.59	584,292	1,082	00	00	00	255	34	27.26
816_228	0.07	3.74	286,431	816000.01	818000.00	228000.01	229999.99	337.09	437.98	12325882.22	12325890.44	286,240	189	02	00	00	61	41	26
816_230	0.16	2.54	618,835	816000.00	818000.00	230000.00	231999.99	339.58	433.60	12325013.16	12325889.71	618,583	252	00	00	00	58	38	26.25
816_232	0.12	2.84	496,511	816000.00	818000.00	232000.00	234000.00	335.79	438.65	12324061.30	12325020.34	495,723	788	00	00	00	57	36	25.24

0.0 Report on LAS Statistics (By Tile) - continued

TNAME	Point Density	Average GSD	Total Points	X Min	X Max	Y Min	Y Max	Z Min	Z MAX	GPS Min	GPS Max	1st Returns	2nd Returns	3rd Returns	Other Returns	Min Int	Max Int	Mean Int	Flightlines
816_234	0.09	3.31	367,339	816000.00	817999.99	234000.00	235999.99	318.50	453.35	12324060.84	12325019.84	364,874	2,464	01	00	00	255	34	24,25
816_236	0.16	2.54	622,848	816000.00	817999.99	236000.00	238000.00	318.54	436.05	12323225.53	12324068.49	621,199	1,649	00	00	00	55	30	24,23
816_238	0.07	3.80	276,932	816000.01	818000.00	238000.02	240000.00	329.91	358.14	12323225.15	12323232.74	276,855	77	00	00	00	62	31	23
816_240	0.15	2.58	600,106	816000.00	818000.00	240000.00	241999.99	330.06	408.91	12322201.70	12323232.31	600,006	100	00	00	00	56	32	22,23
816_242	0.16	2.54	621,909	816000.00	818000.00	242000.01	244000.00	331.75	446.84	12321449.76	12322209.44	618,826	3,078	05	00	00	58	36	22,21
816_244	0.06	3.98	257,552	816000.01	818000.00	244000.03	246000.00	331.79	450.71	12321449.30	12321456.92	252,827	4,715	10	00	00	255	31	21
816_246	0.15	2.61	592,811	816000.00	818000.00	246000.00	248000.00	338.70	451.56	12320430.63	12321456.53	588,594	4,212	05	00	00	255	31	21,20
816_248	0.12	2.86	502,984	816000.00	818000.00	248000.01	250000.00	340.39	554.17	12276189.33	12320438.76	489,662	13,297	25	00	00	118	27	20,19
816_250	0.11	3.01	456,300	816000.00	817999.99	250000.00	252000.00	343.52	489.16	12276188.73	12320438.39	441,081	15,198	21	00	00	255	26	19,20
816_252	0.13	2.79	533,951	816000.00	818000.00	252000.01	253999.98	335.53	457.93	12275580.99	12276196.87	514,507	19,415	29	00	00	64	25	19,18
816_254	0.07	3.83	281,746	816000.00	817999.98	254000.02	256000.00	340.24	623.85	12275580.71	12275588.37	272,138	9,586	22	00	00	66	30	18
816_256	0.15	2.55	633,190	816000.00	818000.00	256000.00	258000.00	452.02	619.19	12274858.03	12275587.95	613,775	19,344	71	00	00	66	37	18,17
816_258	0.15	2.62	598,350	816000.01	817999.99	258000.01	259999.98	359.65	587.51	12274245.14	12274865.64	583,226	15,101	23	00	00	83	33	17,16
816_260	0.07	3.82	282,055	816000.01	817999.99	260000.00	261999.97	350.96	543.15	12274244.88	12274252.33	273,700	8,325	30	00	00	255	35	16
816_262	0.15	2.60	605,710	816000.00	818000.00	262000.00	264000.00	342.98	495.19	12273519.30	12274252.00	589,751	15,920	39	00	00	255	29	16,15
816_264	0.09	3.29	381,942	816000.00	818000.00	264000.00	266000.00	343.31	491.69	12272917.16	12273527.00	369,240	12,677	25	00	00	205	28	15,14
816_266	0.12	2.93	473,311	816000.01	818000.00	266000.00	267999.99	349.16	464.26	12272916.91	12273526.77	464,574	8,728	09	00	00	101	26	15,14
816_268	0.15	2.59	623,135	816000.00	818000.00	268000.00	270000.00	350.98	503.78	12272189.11	12272924.02	594,741	28,349	45	00	00	71	29	14,13
816_270	0.07	3.81	282,462	816000.00	818000.00	270000.01	272000.00	348.84	506.96	12272188.96	12272196.59	275,095	7,355	12	00	00	202	30	13
816_272	0.13	2.80	517,754	816000.00	818000.00	272000.02	274000.00	350.03	465.70	12271569.16	12272196.53	511,127	6,621	06	00	00	73	29	13,12
816_274	0.12	2.92	474,196	816000.00	817999.99	274000.01	276000.00	355.11	485.51	12270827.87	12271576.26	470,722	3,466	08	00	00	255	36	12,11
816_276	0.10	3.13	409,855	816000.01	818000.00	276000.00	278000.00	356.80	461.72	12270827.83	12271575.94	407,155	2,697	03	00	00	96	35	12,11
816_278	0.15	2.59	601,382	816000.00	818000.00	278000.00	279999.99	359.36	465.80	12270209.97	12270835.69	598,254	3,126	02	00	00	59	33	11,10
816_280	0.07	3.81	277,880	816000.01	818000.00	280000.02	282000.00	363.22	503.81	12269465.25	12270216.79	275,743	2,135	02	00	00	255	36	10,9
816_282	0.14	2.63	580,630	816000.01	818000.00	282000.00	283999.99	372.32	946.28	12269465.22	12270216.68	577,767	2,860	03	00	00	72	41	9,10
816_284	0.15	2.59	605,076	816000.00	818000.00	284000.01	286000.00	391.87	563.63	12268847.02	12269473.11	598,089	6,976	11	00	00	58	34	9,8
816_286	0.07	3.87	272,319	816000.00	817999.99	286000.00	287999.99	380.83	568.67	12268846.91	12268854.03	267,548	4,765	06	00	00	60	30	8
816_288	0.15	2.55	624,694	816000.00	818000.00	288000.00	289999.99	376.41	562.45	12268106.07	12268853.97	614,864	9,815	15	00	00	56	31	8,7
816_290	0.11	3.05	433,663	816000.00	818000.00	290000.02	292000.00	379.36	486.63	12267486.17	12268114.17	430,149	3,508	06	00	00	137	31	7,6
816_292	0.11	2.99	454,598	816000.01	817999.98	292000.00	293999.99	382.27	518.91	12267486.18	12268114.17	448,759	5,835	04	00	00	94	32	6,7
816_294	0.15	2.55	632,458	816000.01	818000.00	294000.00	296000.00	390.56	560.32	12266731.25	12267493.40	615,854	16,594	10	00	00	67	28	6,5
816_296	0.08	3.56	324,321	816000.00	817999.98	296000.00	298000.00	425.06	695.64	12266731.29	12266739.76	315,181	9,118	22	00	00	59	29	5
816_298	0.16	2.54	649,930	816000.00	818000.00	298000.00	299999.99	411.53	727.17	12266087.73	12266739.85	622,596	27,264	70	00	00	62	27	4,5

0.0 Report on LAS Statistics (By Tile) - continued

TNAME	Point Density	Average GSD	Total Points	X Min	X Max	Y Min	Y Max	Z Min	Z MAX	GPS Min	GPS Max	1st Returns	2nd Returns	3rd Returns	Other Returns	Min Int	Max Int	Mean Int	Flightlines
816_300	0.14	2.68	596,647	816000.01	818000.00	300000.02	302000.00	416.16	746.07	12265362.68	12266095.23	556,402	40,062	183	00	00	69	24	4.3
816_302	0.08	3.64	328,802	816000.00	818000.00	302000.00	304000.00	432.98	759.64	12265362.61	12266095.22	301,375	27,321	106	00	00	104	25	3.4
816_304	0.15	2.62	614,310	816000.01	818000.00	304000.01	305999.99	580.99	790.35	12264733.58	12265370.10	581,451	32,693	166	00	00	255	28	3.2
816_306	0.08	3.44	352,424	816000.02	817999.98	306000.00	308000.00	547.46	776.27	12263992.63	12264740.77	337,645	14,712	67	00	00	255	30	2.1
816_308	0.13	2.73	567,800	816000.00	818000.00	308000.00	310000.00	589.70	828.63	12263992.63	12264740.68	537,250	30,454	96	00	00	255	29	2.1
816_310	0.15	2.62	604,900	816000.00	818000.00	310000.00	312000.00	669.96	853.21	12263359.85	12264000.47	580,860	23,994	46	00	00	255	28	1.0
818_200	0.01	13.10	23,387	818000.19	819999.99	200000.03	201999.98	239.90	423.90	12615967.72	12617061.48	23,297	87	03	00	00	255	57	35.34
818_202	0.05	4.45	205,488	818000.02	820000.00	202000.04	203999.99	317.39	442.13	12615967.77	12615975.95	201,947	3,541	00	00	00	255	26	34
818_204	0.15	2.59	607,727	818000.00	820000.00	204000.00	205999.97	317.54	454.05	12614898.62	12615976.16	596,860	10,866	01	00	00	63	30	34.33
818_206	0.11	3.07	433,428	818000.01	820000.00	206000.01	208000.00	344.19	529.18	12613773.20	12614906.44	424,531	8,896	01	00	00	255	27	33.32
818_208	0.11	2.96	474,879	818000.01	820000.00	208000.00	209999.97	387.07	549.63	12613773.25	12614906.49	455,546	19,328	05	00	00	72	24	33.32
818_210	0.16	2.52	661,064	818000.01	820000.00	210000.00	212000.00	387.61	555.07	12612724.77	12613782.30	628,587	32,468	09	00	00	69	25	32.31
818_212	0.06	3.94	264,626	818000.01	820000.00	212000.00	214000.00	389.78	554.81	12612724.94	12612732.15	257,891	6,729	06	00	00	63	28	31
818_214	0.14	2.65	583,308	818000.00	820000.00	214000.02	216000.00	395.55	579.05	12611644.68	12612732.24	570,928	12,376	04	00	00	255	26	30.31
818_216	0.16	2.52	652,472	818000.01	820000.00	216000.00	217999.99	404.83	590.23	12610688.05	12611653.86	630,039	22,419	14	00	00	255	27	30.29
818_218	0.07	3.89	270,960	818000.00	820000.00	218000.00	219999.98	381.53	529.24	12610688.15	12610695.59	264,032	6,923	05	00	00	255	28	29
818_220	0.16	2.50	652,910	818000.00	819999.99	220000.00	222000.00	378.48	532.84	12609606.04	12610695.80	641,212	11,685	13	00	00	93	30	29.28
818_222	0.11	3.05	439,885	818000.00	820000.00	222000.00	224000.00	355.64	502.01	12608666.37	12609615.16	429,623	10,251	11	00	00	91	32	28.27
818_224	0.12	2.87	496,861	818000.01	820000.00	224000.00	225999.99	343.99	499.26	12608666.38	12609615.21	486,728	10,126	07	00	00	234	30	28.27
818_226	0.14	2.65	572,787	818000.00	819999.99	226000.03	227999.99	336.35	438.98	12325875.57	12608673.77	570,235	2,550	02	00	00	255	35	27.26
818_228	0.07	3.80	278,098	818000.00	820000.00	228000.00	229999.99	342.98	475.14	12325874.89	12325882.86	277,423	674	01	00	00	255	36	26
818_230	0.16	2.53	624,827	818000.01	820000.00	230000.00	232000.00	339.54	443.20	12325020.35	12325882.20	624,284	543	00	00	00	71	38	26.25
818_232	0.13	2.79	515,006	818000.00	820000.00	232000.01	234000.00	339.72	409.23	12324053.47	12325027.84	514,949	57	00	00	00	57	40	25.24
818_234	0.10	3.22	388,815	818000.00	820000.00	234000.00	236000.00	323.38	505.75	12324052.96	12325027.35	386,456	2,359	00	00	00	255	36	24.25
818_236	0.15	2.58	602,411	818000.01	820000.00	236000.01	238000.00	318.61	441.57	12323232.75	12324060.82	600,917	1,494	00	00	00	54	35	24.23
818_238	0.07	3.89	265,005	818000.01	819999.99	238000.00	239999.99	325.39	424.63	12323232.33	12323239.58	264,455	550	00	00	00	57	35	23
818_240	0.15	2.58	603,202	818000.00	819999.99	240000.01	242000.00	329.04	406.04	12322193.75	12323239.20	603,123	79	00	00	00	56	36	22.23
818_242	0.15	2.55	617,699	818000.01	820000.00	242000.01	243999.99	329.94	427.30	12321456.94	12322201.69	613,309	4,385	05	00	00	71	33	22.21
818_244	0.07	3.86	279,407	818000.01	819999.99	244000.01	246000.00	332.04	568.75	12321456.55	12321464.27	268,933	10,441	33	00	00	255	30	21
818_246	0.15	2.59	606,979	818000.00	819999.98	246000.00	248000.00	342.56	527.88	12320422.68	12321463.76	598,833	8,139	07	00	00	255	30	21.20
818_248	0.12	2.87	488,026	818000.01	820000.00	248000.00	250000.00	340.68	453.07	12276197.43	12320430.62	486,369	1,655	02	00	00	138	25	20.19
818_250	0.12	2.93	468,088	818000.01	819999.99	250000.00	252000.00	336.99	449.67	12276196.90	12320430.22	465,486	2,593	09	00	00	96	24	20.19
818_252	0.10	3.21	401,302	818000.00	819999.99	252000.00	254000.00	335.60	454.28	12275573.98	12276204.95	388,690	12,600	12	00	00	57	23	19.18

0.0 Report on LAS Statistics (By Tile) - continued

TNAME	Point Density	Average GSD	Total Points	X Min	X Max	Y Min	Y Max	Z Min	Z MAX	GPS Min	GPS Max	1st Returns	2nd Returns	3rd Returns	Other Returns	Min Int	Max Int	Mean Int	Flightlines
818_254	0.06	3.97	261,425	818000.00	819999.99	254000.01	256000.00	345.05	532.06	12275573.75	12275580.97	253,230	8,180	15	00	00	74	30	18
818_256	0.15	2.57	659,979	818000.00	820000.00	256000.01	257999.99	354.06	619.11	12274865.69	12275580.69	604,176	55,655	148	00	00	255	25	17,18
818_258	0.15	2.62	603,231	818000.01	819999.99	258000.01	260000.00	356.63	571.39	12274237.76	12274873.36	581,956	21,224	51	00	00	255	31	17,16
818_260	0.07	3.81	286,551	818000.01	819999.99	260000.00	262000.00	341.28	525.15	12274237.43	12274245.12	275,749	10,782	20	00	00	255	29	16
818_262	0.15	2.60	614,423	818000.00	820000.00	262000.00	263999.99	341.55	590.76	12273527.04	12274244.88	593,461	20,930	32	00	00	88	29	16,15
818_264	0.10	3.24	398,458	818000.00	820000.00	264000.00	266000.00	374.92	599.27	12272909.61	12273534.68	381,739	16,675	44	00	00	69	30	15,14
818_266	0.13	2.82	522,962	818000.00	820000.00	266000.00	267999.99	353.82	575.50	12272909.40	12273534.30	504,565	18,371	26	00	00	65	28	14,15
818_268	0.16	2.52	655,094	818000.00	820000.00	268000.01	270000.00	353.83	521.86	12272196.61	12272916.90	628,164	26,837	93	00	00	80	31	14,13
818_270	0.07	3.78	283,850	818000.00	819999.99	270000.00	272000.00	351.39	484.76	12272196.54	12272204.48	279,905	3,941	04	00	00	255	28	13
818_272	0.14	2.65	574,054	818000.00	820000.00	272000.00	273999.99	350.00	497.45	12271562.05	12272204.35	568,873	5,174	07	00	00	255	30	13,12
818_274	0.12	2.89	482,008	818000.01	819999.99	274000.00	276000.00	354.82	494.82	12270835.77	12271569.15	478,806	3,196	06	00	00	255	35	12,11
818_276	0.11	3.08	425,880	818000.01	820000.00	276000.00	278000.00	358.99	475.41	12270835.70	12271568.86	422,661	3,213	06	00	00	255	40	12,11
818_278	0.15	2.60	600,141	818000.00	820000.00	278000.00	279999.99	362.37	534.71	12270202.82	12270843.84	594,122	6,010	09	00	00	90	37	11,10
818_280	0.07	3.87	271,066	818000.02	820000.00	280000.00	282000.00	378.06	538.31	12269473.08	12270209.96	267,174	3,885	07	00	00	72	36	10,9
818_282	0.14	2.63	582,873	818000.00	820000.00	282000.00	283999.99	380.11	548.89	12269473.07	12270209.72	576,324	6,538	11	00	00	105	37	9,10
818_284	0.15	2.59	605,836	818000.01	820000.00	284000.02	286000.00	390.17	534.56	12268840.00	12269480.99	595,415	10,407	14	00	00	58	33	9,8
818_286	0.07	3.83	273,918	818000.01	819999.99	286000.01	288000.00	443.38	565.50	12268839.79	12268847.01	272,150	1,767	01	00	00	60	40	8
818_288	0.15	2.55	621,837	818000.00	820000.00	288000.01	289999.99	387.06	811.97	12268114.18	12268846.88	613,429	8,396	12	00	00	63	35	8,7
818_290	0.11	3.07	431,461	818000.01	820000.00	290000.00	292000.00	389.84	524.87	12267478.96	12268122.01	425,478	5,980	03	00	00	188	31	7,6
818_292	0.11	2.99	464,962	818000.02	820000.00	292000.00	293999.99	396.33	551.11	12267478.96	12268122.03	448,814	16,133	15	00	00	255	27	6,7
818_294	0.16	2.53	631,073	818000.00	820000.00	294000.00	296000.00	420.29	636.63	12266739.42	12267486.29	623,088	7,973	12	00	00	93	35	6,5
818_296	0.08	3.58	322,458	818000.00	820000.00	296000.01	298000.00	443.91	710.14	12266739.54	12266747.91	312,945	9,484	29	00	00	255	31	5
818_298	0.15	2.56	645,117	818000.00	820000.00	298000.00	300000.00	467.60	770.55	12266080.25	12266747.98	608,715	36,281	121	00	00	69	25	5,4
818_300	0.15	2.61	628,071	818000.00	819999.99	300000.00	302000.00	508.70	800.23	12265370.11	12266087.72	588,623	39,305	143	00	00	67	25	4,3
818_302	0.08	3.60	337,312	818000.00	820000.00	302000.00	303999.99	588.41	815.78	12265370.10	12266083.35	308,606	28,568	138	00	00	84	27	3,4
818_304	0.14	2.65	589,815	818000.00	820000.00	304000.01	306000.00	639.61	788.39	12264726.74	12265377.75	569,662	20,143	10	00	00	255	32	3,2
818_306	0.09	3.39	365,072	818000.00	819999.99	306000.00	308000.00	528.44	770.17	12264000.43	12264733.59	348,441	16,592	39	00	00	255	28	2,1
818_308	0.13	2.81	541,631	818000.00	820000.00	308000.00	310000.00	519.05	753.77	12264000.41	12264733.59	508,330	33,163	138	00	00	72	25	1,2
820_200	0.08	3.65	303,946	820000.01	821999.99	200000.00	202000.00	277.75	434.91	12615959.38	12617068.42	300,329	3,616	01	00	00	255	27	35,34
820_202	0.07	3.74	290,549	820000.02	822000.00	202000.00	204000.00	317.55	444.36	12615959.57	12615968.08	285,991	4,558	00	00	00	255	31	34
820_204	0.16	2.54	624,912	820000.00	822000.00	204000.01	205999.99	322.38	428.06	12614905.69	12615968.23	621,615	3,296	01	00	00	65	33	34,33
820_206	0.11	3.09	425,255	820000.01	822000.00	206000.00	208000.00	335.91	529.70	12613765.06	12614913.48	419,814	5,438	03	00	00	74	28	33,32
820_208	0.11	3.00	457,453	820000.01	822000.00	208000.00	210000.00	355.41	530.05	12613765.13	12614913.53	444,047	13,404	02	00	00	255	24	33,32

0.0 Report on LAS Statistics (By Tile) - continued

TNAME	Point Density	Average GSD	Total Points	X Min	X Max	Y Min	Y Max	Z Min	Z MAX	GPS Min	GPS Max	1st Returns	2nd Returns	3rd Returns	Other Returns	Min Int	Max Int	Mean Int	Flightlines
820_210	0.15	2.55	629,778	820000.00	822000.00	210000.00	211999.99	387.81	544.77	12612731.71	12613773.96	617,263	12,514	01	00	00	79	30	32.31
820_212	0.06	3.94	267,294	820000.01	821999.99	212000.00	213999.99	385.93	580.71	12612731.86	12612739.08	257,574	9,716	04	00	00	255	25	31
820_214	0.16	2.53	650,292	820000.00	822000.00	214000.00	216000.00	394.11	566.56	12611636.19	12612739.21	624,749	25,540	03	00	00	255	25	30.31
820_216	0.16	2.51	649,706	820000.01	822000.00	216000.01	218000.00	383.15	557.67	12610695.16	12611645.29	635,455	14,244	07	00	00	75	29	30.29
820_218	0.07	3.91	265,586	820000.00	821999.99	218000.00	220000.00	362.14	561.72	12610695.26	12610702.56	261,186	4,399	01	00	00	86	29	29
820_220	0.15	2.55	635,661	820000.02	822000.00	220000.02	221999.99	355.36	521.71	12609597.40	12610702.73	616,915	18,740	06	00	00	255	27	29.28
820_222	0.11	3.07	427,614	820000.00	822000.00	222000.01	224000.00	353.60	489.70	12608673.19	12609606.55	424,553	3,061	00	00	00	255	35	28.27
820_224	0.12	2.87	491,073	820000.00	821999.99	224000.00	226000.00	353.43	495.85	12608673.21	12609606.62	486,438	4,631	04	00	00	84	33	28.27
820_226	0.14	2.69	557,475	820000.00	821999.99	226000.01	228000.00	346.83	475.19	12325868.27	12608680.44	552,087	5,386	02	00	00	118	33	27.26
820_228	0.07	3.79	279,463	820000.02	821999.98	228000.00	230000.00	359.52	493.34	12325867.48	12325875.57	278,463	998	02	00	00	255	36	26
820_230	0.15	2.56	612,956	820000.00	822000.00	230000.00	232000.00	350.51	453.56	12325027.85	12325874.87	612,675	281	00	00	00	58	39	26.25
820_232	0.13	2.83	499,458	820000.00	822000.00	232000.00	234000.00	342.44	456.10	12324045.44	12325035.02	499,148	310	00	00	00	72	38	25.24
820_234	0.10	3.18	396,988	820000.01	822000.00	234000.00	236000.00	327.47	470.00	12324044.95	12325034.46	396,248	740	00	00	00	63	38	25.24
820_236	0.16	2.52	634,445	820000.00	822000.00	236000.00	237999.99	318.71	435.14	12323239.59	12324052.95	632,466	1,977	02	00	00	60	37	24.23
820_238	0.06	4.00	253,804	820000.00	821999.99	238000.02	240000.00	319.16	421.85	12323239.22	12323246.76	250,199	3,603	02	00	00	63	24	23
820_240	0.14	2.68	562,176	820000.00	822000.00	240000.00	241999.99	328.73	427.60	12322185.77	12323246.29	555,111	7,063	02	00	00	255	26	22.23
820_242	0.16	2.52	634,619	820000.00	822000.00	242000.01	243999.99	329.84	438.51	12321464.29	12322193.73	632,056	2,563	00	00	00	58	33	22.21
820_244	0.07	3.92	270,199	820000.00	822000.00	244000.01	245999.99	332.48	566.71	12321463.77	12321471.44	260,734	9,442	23	00	00	255	30	21
820_246	0.15	2.58	611,340	820000.02	822000.00	246000.01	248000.00	344.29	503.80	12320414.67	12321470.95	603,139	8,196	05	00	00	75	32	21.20
820_248	0.10	3.15	418,342	820000.00	822000.00	248000.00	250000.00	340.09	457.99	12276205.43	12320422.67	402,600	15,715	27	00	00	72	19	20.19
820_250	0.11	3.02	458,972	820000.00	821999.99	250000.00	251999.99	339.55	453.84	12276204.97	12320422.32	437,377	21,553	42	00	00	85	21	19.20
820_252	0.12	2.92	481,715	820000.00	821999.99	252000.01	253999.99	335.92	506.03	12275567.34	12276212.70	468,717	12,979	19	00	00	65	26	19.18
820_254	0.05	4.74	184,805	820000.03	822000.00	254000.01	255999.99	336.49	528.18	12275567.15	12275573.96	178,054	6,745	06	00	00	255	26	18
820_256	0.11	3.01	455,790	820000.01	822000.00	256000.01	258000.00	346.19	510.77	12274873.37	12275573.75	442,870	12,909	11	00	00	66	28	17.18
820_258	0.15	2.56	620,653	820000.01	822000.00	258000.00	259999.99	347.46	525.43	12274230.52	12274881.35	610,493	10,139	21	00	00	255	35	17.16
820_260	0.07	3.86	275,461	820000.00	821999.99	260000.00	261999.98	340.33	516.27	12274230.21	12274237.76	268,081	7,363	17	00	00	255	30	16
820_262	0.15	2.55	651,577	820000.00	822000.00	262000.02	263999.98	348.62	587.83	12273534.69	12274237.42	617,609	33,907	61	00	00	68	26	16.15
820_264	0.10	3.23	395,705	820000.00	822000.00	264000.01	266000.00	352.05	592.79	12272902.37	12273542.57	383,500	12,183	22	00	00	79	31	15.14
820_266	0.13	2.83	512,585	820000.00	822000.00	266000.00	267999.99	365.02	787.13	12272902.10	12273542.37	499,710	12,851	24	00	00	255	32	14.15
820_268	0.15	2.58	622,058	820000.00	821999.99	268000.01	270000.00	356.57	543.74	12272204.49	12272909.38	600,237	21,779	42	00	00	255	33	14.13
820_270	0.07	3.73	289,659	820000.00	821999.99	270000.00	271999.99	352.75	471.82	12272204.37	12272212.36	286,899	2,755	05	00	00	238	33	13
820_272	0.13	2.74	539,460	820000.00	822000.00	272000.00	273999.97	322.53	527.32	12271555.18	12272212.17	534,708	4,746	06	00	00	255	26	13.12
820_274	0.11	3.01	446,468	820000.01	822000.00	274000.00	276000.00	360.27	504.50	12270843.94	12271562.04	440,734	5,724	10	00	00	255	31	12.11

0.0 Report on LAS Statistics (By Tile) - continued

TNAME	Point Density	Average GSD	Total Points	X Min	X Max	Y Min	Y Max	Z Min	Z MAX	GPS Min	GPS Max	1st Returns	2nd Returns	3rd Returns	Other Returns	Min Int	Max Int	Mean Int	Flightlines
820_276	0.10	3.20	396,874	820000.01	822000.00	276000.00	277999.98	364.93	502.59	12270843.85	12271561.80	389,983	6,882	09	00	00	255	30	12.11
820_278	0.15	2.60	605,548	820000.01	822000.00	278000.00	279999.99	390.58	548.90	12270195.74	12270851.58	592,308	13,214	26	00	00	255	32	11.10
820_280	0.07	3.83	275,894	820000.00	821999.99	280000.02	282000.00	411.16	607.40	12270195.55	12270202.81	272,791	3,098	05	00	00	255	37	10
820_282	0.16	2.52	639,732	820000.00	822000.00	282000.01	283999.97	432.18	566.33	12269480.90	12270202.66	631,546	8,180	06	00	00	255	35	9.10
820_284	0.16	2.53	631,015	820000.00	821999.99	284000.00	286000.00	410.84	541.49	12268832.77	12269489.33	623,651	7,363	01	00	00	255	34	9.8
820_286	0.07	3.85	271,410	820000.01	821999.99	286000.01	287999.99	421.10	530.63	12268832.66	12268839.98	270,196	1,212	02	00	00	105	37	8
820_288	0.15	2.61	600,065	820000.00	821999.99	288000.00	290000.00	409.61	582.65	12268121.91	12268839.77	585,443	14,586	36	00	00	77	32	8.7
820_290	0.10	3.22	388,618	820000.00	822000.00	290000.00	292000.00	418.26	577.05	12267472.07	12268129.61	384,775	3,842	01	00	00	66	34	7.6
820_292	0.10	3.21	390,788	820000.02	822000.00	292000.00	293999.99	445.70	575.13	12267472.07	12268129.63	387,834	2,953	01	00	00	69	36	7.6
820_294	0.15	2.61	601,942	820000.00	821999.99	294000.00	295999.99	442.55	661.95	12266747.62	12267478.98	586,250	15,636	56	00	00	255	30	6.5
820_296	0.07	3.74	293,322	820000.00	822000.00	296000.00	298000.00	473.28	740.23	12266747.71	12266755.24	285,300	8,005	17	00	00	255	31	5
820_298	0.15	2.61	613,591	820000.00	822000.00	298000.00	300000.00	561.05	787.07	12266072.48	12266755.26	589,273	24,266	52	00	00	255	28	5.4
820_300	0.15	2.55	650,325	820000.00	821999.99	300000.00	301999.99	579.56	849.16	12265377.79	12266080.36	615,477	34,730	118	00	00	255	29	4.3
820_302	0.08	3.64	332,733	820000.01	822000.00	302000.01	304000.00	631.89	849.85	12265377.76	12265385.23	302,717	29,878	138	00	00	255	25	3
820_304	0.14	2.65	629,942	820000.00	821999.99	304000.00	305999.99	563.02	802.94	12264719.70	12265385.14	568,169	61,547	226	00	00	71	24	3.2
820_306	0.09	3.33	387,268	820000.02	821999.99	306000.00	308000.00	531.94	762.62	12264008.08	12264726.72	360,099	27,077	92	00	00	255	26	2.1
820_308	0.13	2.78	557,996	820000.00	821999.99	308000.00	309999.97	505.08	1636.30	12264008.08	12264726.71	516,258	41,560	178	00	00	64	24	1.2
822_198	0.01	9.09	48,536	822000.00	823999.98	198296.67	200000.00	244.34	348.54	12617068.06	12617075.16	48,467	68	01	00	00	255	69	35
822_200	0.11	3.03	443,969	822000.01	824000.00	200000.01	201999.99	291.78	444.91	12615951.28	12617075.45	436,029	7,940	00	00	00	255	24	35.34
822_202	0.07	3.81	278,143	822000.01	824000.00	202000.01	204000.00	317.82	437.37	12615951.46	12615960.06	275,265	2,878	00	00	00	255	22	34
822_204	0.14	2.64	576,363	822000.00	824000.00	204000.00	206000.00	332.65	443.80	12614912.95	12615960.36	574,782	1,581	00	00	00	255	27	34.33
822_206	0.11	3.09	421,207	822000.00	824000.00	206000.01	208000.00	358.33	475.76	12613756.81	12614920.27	420,073	1,134	00	00	00	255	30	33.32
822_208	0.11	3.00	447,814	822000.01	823999.99	208000.00	210000.00	376.92	502.53	12613756.86	12614920.32	445,640	2,174	00	00	00	255	32	32.33
822_210	0.16	2.52	654,261	822000.00	824000.00	210000.01	211999.99	367.13	544.91	12612738.57	12613765.81	629,985	24,265	11	00	00	220	27	32.31
822_212	0.07	3.92	267,019	822000.01	824000.00	212000.01	213999.99	357.77	490.67	12612738.77	12612746.07	260,974	6,043	02	00	00	70	28	31
822_214	0.15	2.55	638,705	822000.00	823999.99	214000.00	215999.99	356.18	554.60	12611627.70	12612746.22	616,836	21,855	14	00	00	255	25	30.31
822_216	0.16	2.52	632,720	822000.00	823999.99	216000.01	217999.99	367.20	542.91	12610702.20	12611636.67	627,717	4,999	04	00	00	59	34	30.29
822_218	0.06	3.96	255,574	822000.01	824000.00	218000.01	219999.99	351.88	451.80	12610702.28	12610709.25	254,498	1,076	00	00	00	74	33	29
822_220	0.16	2.52	632,286	822000.00	824000.00	220000.00	222000.00	349.35	459.65	12609588.73	12610709.35	629,633	2,653	00	00	00	61	33	29.28
822_222	0.10	3.12	413,298	822000.00	824000.00	222000.01	224000.00	338.45	452.35	12608680.00	12609597.88	410,646	2,651	01	00	00	108	31	28.27
822_224	0.12	2.91	475,991	822000.00	824000.00	224000.00	226000.00	336.35	1419.51	12608680.03	12609597.93	472,161	3,829	01	00	00	69	27	28.27
822_226	0.14	2.70	554,997	822000.00	824000.00	226000.01	227999.98	339.71	463.78	12325860.46	12608687.40	550,246	4,750	01	00	00	67	27	27.26
822_228	0.07	3.71	291,602	822000.01	824000.00	228000.00	230000.00	341.88	449.07	12325859.83	12325868.26	291,026	576	00	00	00	127	39	26

0.0 Report on LAS Statistics (By Tile) - continued

TNAME	Point Density	Average GSD	Total Points	X Min	X Max	Y Min	Y Max	Z Min	Z MAX	GPS Min	GPS Max	1st Returns	2nd Returns	3rd Returns	Other Returns	Min Int	Max Int	Mean Int	Flightlines
822_230	0.16	2.54	621,937	822000.00	824000.00	230000.00	232000.00	348.03	449.81	12325035.05	12325867.46	620,778	1,159	00	00	00	255	36	26,25
822_232	0.13	2.82	503,180	822000.00	824000.00	232000.00	234000.00	333.40	424.66	12324037.62	12325042.30	503,161	19	00	00	00	67	36	25,24
822_234	0.10	3.20	390,834	822000.00	824000.00	234000.00	236000.00	325.00	442.50	12324037.12	12325041.82	389,985	848	01	00	00	77	33	25,24
822_236	0.15	2.57	612,247	822000.00	823999.99	236000.01	238000.00	325.11	446.71	12323246.77	12324044.93	606,316	5,927	04	00	00	54	31	24,23
822_238	0.06	4.02	249,996	822000.01	823999.99	238000.03	240000.00	319.04	433.28	12323246.31	12323253.60	247,117	2,879	00	00	00	255	25	23
822_240	0.14	2.65	576,657	822000.00	824000.00	240000.02	242000.00	328.43	1635.84	12322177.73	12323253.15	570,056	6,599	02	00	00	255	24	22,23
822_242	0.15	2.62	598,899	822000.00	824000.00	242000.01	244000.00	329.38	436.06	12321471.45	12322185.76	582,392	16,492	15	00	00	71	24	22,21
822_244	0.07	3.87	276,841	822000.02	824000.00	244000.01	245999.97	330.68	622.39	12321471.02	12321478.65	266,822	9,972	47	00	00	62	29	21
822_246	0.16	2.53	628,895	822000.00	823999.99	246000.01	247999.97	344.72	510.72	12320406.41	12321478.14	627,585	1,308	02	00	00	58	35	21,20
822_248	0.12	2.92	484,910	822000.00	824000.00	248000.00	249999.99	342.56	1109.22	12276213.33	12320414.66	467,870	16,989	51	00	00	66	24	20,19
822_250	0.11	3.08	435,369	822000.00	824000.00	250000.00	252000.00	343.31	457.43	12276212.72	12320414.30	421,761	13,584	24	00	00	94	22	20,19
822_252	0.13	2.77	547,394	822000.00	824000.00	252000.02	254000.00	340.25	623.60	12275560.58	12276220.69	521,862	25,455	77	00	00	64	27	19,18
822_254	0.06	4.06	248,423	822000.00	823999.98	254000.00	256000.00	336.88	592.09	12275560.21	12275567.32	242,353	6,061	09	00	00	255	33	18
822_256	0.15	2.56	629,444	822000.01	824000.00	256000.01	257999.99	336.93	561.99	12274881.36	12275567.13	612,013	17,394	37	00	00	255	32	17,18
822_258	0.15	2.60	604,397	822000.00	824000.00	258000.00	259999.99	337.58	525.11	12274223.36	12274889.69	594,152	10,223	22	00	00	65	34	17,16
822_260	0.07	3.93	266,990	822000.00	824000.00	260000.00	262000.00	338.38	530.81	12274223.05	12274230.50	259,366	7,593	31	00	00	255	31	16
822_262	0.16	2.54	654,361	822000.00	824000.00	262000.02	263999.99	340.09	594.76	12273542.58	12274230.20	621,063	33,184	114	00	00	70	28	16,15
822_264	0.10	3.18	406,973	822000.00	824000.00	264000.00	266000.00	345.45	576.35	12272895.12	12273550.62	396,108	10,832	33	00	00	255	32	15,14
822_266	0.12	2.85	511,630	822000.00	823999.99	266000.00	267999.99	359.96	607.91	12272894.88	12273550.33	492,931	18,643	56	00	00	255	30	14,15
822_268	0.15	2.58	615,859	822000.00	824000.00	268000.00	270000.00	379.06	599.19	12272212.37	12272902.09	600,416	15,403	40	00	00	255	33	14,13
822_270	0.07	3.75	288,151	822000.00	824000.00	270000.01	272000.00	357.06	524.55	12272212.18	12272220.17	285,197	2,952	02	00	00	255	36	13
822_272	0.15	2.62	586,029	822000.00	824000.00	272000.01	274000.00	341.32	472.45	12271548.05	12272219.98	581,849	4,177	03	00	00	255	33	13,12
822_274	0.11	3.01	449,303	822000.02	824000.00	274000.00	276000.00	355.02	474.66	12270851.65	12271555.17	442,983	6,310	10	00	00	255	32	12,11
822_276	0.10	3.22	390,052	822000.00	824000.00	276000.01	278000.00	362.20	472.75	12270851.59	12271554.93	386,972	3,074	06	00	00	255	38	12,11
822_278	0.14	2.67	579,257	822000.01	824000.00	278000.00	279999.99	378.71	531.91	12270188.47	12270859.16	560,624	18,587	46	00	00	194	30	11,10
822_280	0.07	3.92	265,129	822000.01	823999.99	280000.02	282000.00	399.16	650.19	12270188.36	12270195.73	260,877	4,240	12	00	00	255	34	10
822_282	0.15	2.55	633,685	822000.00	824000.00	282000.00	284000.00	408.25	1162.20	12269489.34	12270195.54	616,973	16,686	26	00	00	255	30	9,10
822_284	0.15	2.58	607,641	822000.00	824000.00	284000.00	286000.00	383.59	533.13	12268825.71	12269497.27	600,286	7,346	09	00	00	255	32	9,8
822_286	0.07	3.89	267,811	822000.02	824000.00	286000.00	287999.99	391.19	523.60	12268825.60	12268832.75	264,431	3,373	07	00	00	255	34	8
822_288	0.15	2.59	609,219	822000.00	824000.00	288000.00	290000.00	382.91	563.25	12268129.35	12268832.65	598,282	10,924	13	00	00	255	31	8,7
822_290	0.10	3.13	417,514	822000.00	823999.99	290000.00	292000.00	418.22	587.07	12267465.04	12268137.34	407,942	9,569	03	00	00	255	27	7,6
822_292	0.11	2.99	456,284	822000.01	824000.00	292000.00	294000.00	402.34	569.12	12267465.04	12268137.34	446,963	9,312	09	00	00	255	29	6,7
822_294	0.15	2.60	608,291	822000.00	824000.00	294000.00	296000.00	412.37	606.30	12266755.22	12267472.09	591,453	16,816	22	00	00	60	28	6,5

0.0 Report on LAS Statistics (By Tile) - continued

TNAME	Point Density	Average GSD	Total Points	X Min	X Max	Y Min	Y Max	Z Min	Z MAX	GPS Min	GPS Max	1st Returns	2nd Returns	3rd Returns	Other Returns	Min Int	Max Int	Mean Int	Flightlines
822_296	0.07	3.73	297,667	822000.01	824000.00	296000.01	298000.00	441.68	681.08	12266755.22	12266762.80	288,336	9,308	23	00	00	255	28	5
822_298	0.15	2.60	614,697	822000.00	823999.99	298000.00	299999.99	462.02	688.84	12266064.97	12266762.82	591,849	22,790	58	00	00	66	28	5.4
822_300	0.15	2.62	633,275	822000.00	824000.00	300000.00	302000.00	489.11	759.46	12265385.24	12266072.48	583,638	49,425	212	00	00	66	23	4.3
822_302	0.08	3.63	335,728	822000.00	824000.00	302000.00	303999.98	550.18	833.89	12265385.16	12266071.84	304,481	31,086	161	00	00	66	25	3.4
822_304	0.14	2.63	632,445	822000.01	824000.00	304000.00	306000.00	586.83	802.26	12264712.57	12265392.65	576,619	55,667	159	00	00	255	25	3.2
822_306	0.09	3.33	386,710	822000.00	823999.98	306000.01	308000.00	556.42	820.39	12264015.84	12264719.68	360,773	25,808	129	00	00	255	30	2.1
822_308	0.13	2.77	534,477	822000.00	824000.00	308000.00	309999.97	504.65	736.66	12264015.81	12264719.64	522,358	12,096	23	00	00	67	34	2.1
824_198	0.01	8.71	53,745	824000.01	825999.94	198157.75	200000.00	292.60	426.32	12617074.99	12617081.87	52,778	966	01	00	00	255	27	35
824_200	0.13	2.79	519,771	824000.00	825999.99	200000.01	201999.99	317.82	581.47	12615943.21	12617082.15	515,853	3,906	12	00	00	255	23	35.34
824_202	0.07	3.68	301,309	824000.00	826000.00	202000.00	203999.99	324.38	459.92	12615943.35	12615951.89	296,031	5,278	00	00	00	255	24	34
824_204	0.15	2.58	605,536	824000.00	826000.00	204000.01	206000.00	332.50	444.63	12614919.69	12615952.11	603,474	2,062	00	00	00	56	31	34.33
824_206	0.11	3.06	427,335	824000.01	826000.00	206000.02	208000.00	369.40	482.79	12613748.29	12614927.11	426,348	986	01	00	00	92	35	33.32
824_208	0.12	2.93	466,665	824000.00	825999.99	208000.00	210000.00	388.00	497.39	12613748.34	12614927.16	465,417	1,248	00	00	00	114	34	32.33
824_210	0.15	2.61	596,915	824000.00	826000.00	210000.00	211999.99	365.86	534.49	12612745.54	12613757.51	586,437	10,474	04	00	00	95	31	32.31
824_212	0.06	4.01	250,170	824000.00	826000.00	212000.01	214000.00	349.43	437.48	12612745.73	12612752.68	249,039	1,130	01	00	00	62	35	31
824_214	0.16	2.51	639,133	824000.00	826000.00	214000.00	216000.00	342.60	524.95	12611619.10	12612752.79	635,343	3,787	03	00	00	64	33	30.31
824_216	0.16	2.51	646,262	824000.00	825999.99	216000.01	217999.98	342.60	1404.11	12610708.99	12611628.40	636,539	9,718	05	00	00	255	29	30.29
824_218	0.06	4.04	247,471	824000.00	826000.00	218000.00	219999.99	355.35	470.74	12610709.06	12610715.89	245,656	1,815	00	00	00	58	32	29
824_220	0.15	2.55	617,397	824000.00	825999.99	220000.01	221999.99	345.49	469.09	12609580.29	12610715.99	615,965	1,432	00	00	00	98	35	29.28
824_222	0.11	3.06	429,542	824000.00	826000.00	222000.01	224000.00	344.08	494.99	12608687.01	12609589.22	426,624	2,915	03	00	00	193	34	28.27
824_224	0.12	2.84	498,046	824000.00	826000.00	224000.00	225999.95	335.90	482.17	12608687.04	12609589.29	495,225	2,819	02	00	00	144	34	28.27
824_226	0.15	2.60	591,639	824000.00	826000.00	226000.01	228000.00	332.95	435.12	12325852.60	12608694.34	590,825	814	00	00	00	81	32	27.26
824_228	0.07	3.68	295,820	824000.01	825999.99	228000.01	230000.00	332.28	449.99	12325851.90	12325860.44	295,118	702	00	00	00	72	37	26
824_230	0.16	2.54	621,873	824000.00	826000.00	230000.01	231999.99	333.56	417.22	12325042.32	12325859.83	621,787	86	00	00	00	67	38	26.25
824_232	0.12	2.90	476,356	824000.00	825999.99	232000.00	234000.00	327.03	444.89	12324030.06	12325049.34	476,185	171	00	00	00	107	32	25.24
824_234	0.09	3.26	376,780	824000.00	826000.00	234000.00	236000.00	326.94	434.57	12324029.61	12325048.83	375,718	1,061	01	00	00	255	31	24.25
824_236	0.15	2.58	609,865	824000.02	826000.00	236000.00	238000.00	328.28	439.51	12323253.61	12324037.11	602,622	7,241	02	00	00	53	28	24.23
824_238	0.07	3.94	259,075	824000.00	826000.00	238000.01	240000.00	319.78	416.79	12323253.15	12323260.66	258,102	973	00	00	00	255	26	23
824_240	0.14	2.64	580,092	824000.00	826000.00	240000.00	242000.00	328.11	421.35	12322169.53	12323260.28	576,264	3,826	02	00	00	56	22	22.23
824_242	0.15	2.58	614,600	824000.00	826000.00	242000.00	244000.00	328.25	429.63	12321478.66	12322177.72	601,552	13,045	03	00	00	56	24	22.21
824_244	0.07	3.79	279,586	824000.00	826000.00	244000.01	246000.00	333.02	465.40	12321478.16	12321486.13	279,192	394	00	00	00	70	34	21
824_246	0.16	2.51	635,057	824000.00	826000.00	246000.00	248000.00	350.45	508.62	12320398.20	12321485.69	634,233	823	01	00	00	106	35	21.20
824_248	0.12	2.88	496,659	824000.00	826000.00	248000.00	250000.00	347.16	547.60	12276221.18	12320406.40	480,899	15,739	21	00	00	95	27	20.19

0.0 Report on LAS Statistics (By Tile) - continued

TNAME	Point Density	Average GSD	Total Points	X Min	X Max	Y Min	Y Max	Z Min	Z MAX	GPS Min	GPS Max	1st Returns	2nd Returns	3rd Returns	Other Returns	Min Int	Max Int	Mean Int	Flightlines
824_250	0.12	2.96	472,817	824000.00	826000.00	250000.00	252000.00	344.64	500.29	12276220.70	12320406.08	458,145	14,645	27	00	00	106	30	19,20
824_252	0.15	2.63	609,823	824000.00	826000.00	252000.01	254000.00	342.17	633.45	12275553.64	12276228.52	578,145	31,573	105	00	00	66	28	19,18
824_254	0.07	3.92	271,026	824000.00	826000.00	254000.02	256000.00	370.50	608.34	12275553.28	12275560.57	260,591	10,411	24	00	00	66	34	18
824_256	0.15	2.55	645,132	824000.00	826000.00	256000.00	257999.98	343.43	580.68	12274889.70	12275560.20	614,596	30,459	77	00	00	68	30	18,17
824_258	0.15	2.58	627,786	824000.00	826000.00	258000.00	259999.99	345.43	653.75	12274216.32	12274897.64	601,396	26,327	63	00	00	73	31	17,16
824_260	0.07	3.82	289,983	824000.00	825999.98	260000.00	262000.00	345.61	624.57	12274215.99	12274223.34	273,536	16,384	63	00	00	74	32	16
824_262	0.15	2.55	643,524	824000.00	826000.00	262000.00	263999.99	374.43	599.72	12273550.63	12274223.04	616,403	27,052	69	00	00	67	33	16,15
824_264	0.10	3.25	392,987	824000.00	826000.00	264000.00	266000.00	351.48	2172.74	12272888.13	12273558.63	378,823	14,128	36	00	00	255	29	15,14
824_266	0.12	2.89	494,829	824000.00	826000.00	266000.00	268000.00	353.10	545.53	12272887.95	12273558.38	480,627	14,180	22	00	00	76	30	15,14
824_268	0.14	2.64	583,739	824000.00	826000.00	268000.01	270000.00	370.53	547.62	12272220.19	12272894.86	572,794	10,922	23	00	00	255	36	14,13
824_270	0.07	3.76	286,167	824000.00	826000.00	270000.00	271999.99	362.48	526.36	12272220.00	12272227.91	282,798	3,360	09	00	00	213	34	13
824_272	0.15	2.63	586,590	824000.00	826000.00	272000.02	273999.99	358.98	502.47	12271540.97	12272227.66	579,498	7,081	11	00	00	255	29	13,12
824_274	0.12	2.92	475,167	824000.01	826000.00	274000.00	276000.00	355.91	468.18	12270859.23	12271548.04	468,669	6,479	19	00	00	255	33	12,11
824_276	0.10	3.10	421,066	824000.00	826000.00	276000.00	277999.98	359.62	472.33	12270859.17	12271547.85	416,053	5,007	06	00	00	255	36	12,11
824_278	0.16	2.54	636,069	824000.00	826000.00	278000.00	280000.00	368.44	523.58	12270181.12	12270867.15	620,286	15,754	29	00	00	255	32	11,10
824_280	0.07	3.84	274,590	824000.00	825999.99	280000.01	281999.99	390.14	524.97	12270180.98	12270188.45	271,655	2,917	18	00	00	255	37	10
824_282	0.16	2.54	633,881	824000.01	826000.00	282000.01	284000.00	371.15	543.28	12269497.28	12270188.34	620,887	12,981	13	00	00	72	33	10,9
824_284	0.15	2.56	614,150	824000.00	826000.00	284000.00	286000.00	373.65	506.51	12268818.64	12269505.31	610,677	3,468	05	00	00	255	35	9,8
824_286	0.07	3.90	267,374	824000.01	826000.00	286000.01	288000.00	381.68	543.38	12268818.56	12268825.70	263,238	4,133	03	00	00	255	32	8
824_288	0.16	2.52	648,019	824000.02	826000.00	288000.00	289999.98	403.07	600.32	12268137.20	12268825.59	629,847	18,141	31	00	00	64	28	8,7
824_290	0.11	3.07	434,883	824000.01	826000.00	290000.00	292000.00	377.24	588.34	12267458.08	12268145.68	423,903	10,973	07	00	00	61	25	7,6
824_292	0.11	2.99	461,969	824000.00	825999.99	292000.00	293999.98	377.60	552.31	12267458.10	12268145.71	448,498	13,453	18	00	00	255	25	6,7
824_294	0.15	2.58	618,557	824000.01	826000.00	294000.01	296000.00	384.40	629.69	12266762.75	12267465.10	600,125	18,405	27	00	00	71	29	6,5
824_296	0.07	3.67	304,729	824000.01	826000.00	296000.00	298000.00	410.93	626.69	12266762.77	12266770.67	296,450	8,276	03	00	00	79	29	5
824_298	0.14	2.64	604,987	824000.01	826000.00	298000.00	299999.99	433.66	711.30	12266057.80	12266770.72	575,672	29,238	77	00	00	60	24	5,4
824_300	0.15	2.63	619,386	824000.00	826000.00	300000.00	302000.00	538.24	755.13	12265392.73	12266064.98	578,864	40,428	94	00	00	62	24	4,3
824_302	0.08	3.64	313,514	824000.01	826000.00	302000.00	303999.97	460.85	692.40	12265392.65	12266064.93	302,690	10,799	25	00	00	65	27	3,4
824_304	0.14	2.63	618,330	824000.01	825999.99	304000.02	305999.99	468.07	756.49	12264705.55	12265400.25	576,637	41,552	141	00	00	130	25	3,2
824_306	0.09	3.33	394,359	824000.00	826000.00	306000.01	307999.99	505.60	821.97	12264023.54	12264712.63	361,126	33,081	152	00	00	89	25	2,1
824_308	0.13	2.75	565,684	824000.00	826000.00	308000.00	310000.00	454.59	717.86	12264023.54	12264712.63	530,862	34,730	92	00	00	70	27	1,2
826_198	0.02	6.73	90,002	826000.02	827999.99	198014.15	200000.00	316.32	442.68	12617081.73	12618143.44	88,320	1,681	01	00	00	255	18	35,36
826_200	0.14	2.63	581,024	826000.00	828000.00	200000.01	201999.99	317.98	433.42	12615934.74	12617089.11	576,348	4,676	00	00	00	255	21	35,34
826_202	0.07	3.70	293,234	826000.00	827999.99	202000.00	203999.99	322.10	435.74	12615934.96	12615943.72	291,513	1,721	00	00	00	134	24	34

0.0 Report on LAS Statistics (By Tile) - continued

TNAME	Point Density	Average GSD	Total Points	X Min	X Max	Y Min	Y Max	Z Min	Z MAX	GPS Min	GPS Max	1st Returns	2nd Returns	3rd Returns	Other Returns	Min Int	Max Int	Mean Int	Flightlines
826_204	0.13	2.81	507,840	826000.01	828000.00	204000.00	205999.97	336.73	474.77	12614926.55	12615943.94	505,203	2,635	02	00	00	60	29	34.33
826_206	0.11	3.06	428,688	826000.00	827999.98	206000.01	208000.00	353.53	504.40	12613740.09	12614933.92	427,008	1,679	01	00	00	255	31	33.32
826_208	0.11	3.00	446,214	826000.01	828000.00	208000.00	209999.99	381.84	535.99	12613740.16	12614933.97	445,224	990	00	00	00	91	32	32.33
826_210	0.15	2.56	618,131	826000.00	828000.00	210000.02	211999.99	367.90	536.07	12612752.25	12613749.27	609,394	8,735	02	00	00	70	28	32.31
826_212	0.07	3.90	264,645	826000.02	827999.99	212000.00	213999.99	352.82	518.53	12612752.40	12612759.63	263,683	960	02	00	00	255	37	31
826_214	0.16	2.49	651,185	826000.00	828000.00	214000.00	215999.99	344.93	1605.55	12611610.51	12612759.75	644,629	6,555	01	00	00	62	32	30.31
826_216	0.16	2.47	657,384	826000.00	828000.00	216000.01	218000.00	335.35	440.13	12610715.61	12611619.78	656,086	1,297	01	00	00	88	35	30.29
826_218	0.07	3.94	258,835	826000.01	828000.00	218000.00	219999.99	339.75	485.25	12610715.68	12610722.91	258,125	708	02	00	00	57	34	29
826_220	0.15	2.56	615,276	826000.00	828000.00	220000.02	222000.00	341.62	470.82	12609571.82	12610723.18	612,640	2,635	01	00	00	73	35	29.28
826_222	0.11	3.06	433,717	826000.00	828000.00	222000.00	224000.00	345.00	489.30	12608694.03	12609580.67	427,178	6,533	06	00	00	124	33	28.27
826_224	0.12	2.86	497,921	826000.00	827999.99	224000.00	225999.99	341.48	500.07	12608694.05	12609580.72	490,600	7,314	07	00	00	67	34	28.27
826_226	0.15	2.61	586,803	826000.00	828000.00	226000.02	228000.00	340.35	438.72	12325845.12	12608701.33	586,301	502	00	00	00	255	35	27.26
826_228	0.07	3.77	280,962	826000.01	828000.00	228000.00	229999.99	330.51	419.16	12325844.43	12325852.59	280,819	143	00	00	00	255	37	26
826_230	0.15	2.57	604,399	826000.00	828000.00	230000.00	231999.99	328.98	421.37	12325049.35	12325851.88	604,065	334	00	00	00	255	34	26.25
826_232	0.12	2.88	481,211	826000.00	828000.00	232000.02	234000.00	328.83	591.97	12324022.78	12325056.52	480,774	437	00	00	00	255	32	25.24
826_234	0.09	3.28	371,598	826000.01	827999.99	234000.00	235999.98	328.03	424.26	12324022.32	12325056.04	371,315	282	01	00	00	126	30	25.24
826_236	0.15	2.61	586,858	826000.00	828000.00	236000.01	237999.97	324.93	428.38	12323260.67	12324029.60	585,745	1,110	03	00	00	57	31	24.23
826_238	0.06	4.01	248,713	826000.02	827999.97	238000.00	240000.00	320.03	391.24	12323260.29	12323267.24	248,645	68	00	00	00	255	26	23
826_240	0.15	2.62	584,662	826000.00	828000.00	240000.00	242000.00	325.21	394.22	12322161.65	12323266.86	584,341	321	00	00	00	73	24	22.23
826_242	0.15	2.55	622,617	826000.00	827999.99	242000.00	244000.00	329.31	514.95	12321486.14	12322169.51	616,518	6,088	11	00	00	59	30	22.21
826_244	0.07	3.80	280,847	826000.00	828000.00	244000.00	245999.99	338.77	570.49	12321485.70	12321493.39	276,458	4,369	20	00	00	61	32	21
826_246	0.15	2.56	626,033	826000.00	828000.00	246000.01	248000.00	366.39	614.42	12320390.16	12321493.08	612,613	13,401	19	00	00	75	29	21.20
826_248	0.12	2.93	482,259	826000.00	828000.00	248000.01	250000.00	389.30	597.54	12276228.96	12320398.18	467,238	15,003	18	00	00	63	29	20.19
826_250	0.11	3.02	462,193	826000.00	828000.00	250000.00	252000.00	360.31	567.77	12276228.53	12320397.90	437,472	24,640	81	00	00	78	27	20.19
826_252	0.14	2.65	588,167	826000.01	828000.00	252000.00	253999.99	344.57	514.50	12275546.50	12276235.79	571,733	16,401	33	00	00	74	31	19.18
826_254	0.07	3.87	277,947	826000.01	828000.00	254000.01	255999.98	345.14	605.28	12275546.12	12275553.62	267,166	10,745	36	00	00	255	32	18
826_256	0.15	2.60	609,525	826000.00	828000.00	256000.01	258000.00	363.41	616.49	12274897.67	12275553.28	593,605	15,879	41	00	00	158	36	17.18
826_258	0.14	2.65	593,917	826000.00	828000.00	258000.01	260000.00	384.60	632.29	12274209.34	12274905.15	568,047	25,821	49	00	00	153	30	17.16
826_260	0.07	3.84	281,971	826000.01	827999.99	260000.00	261999.99	414.82	617.13	12274209.00	12274216.31	270,965	10,977	29	00	00	91	31	16
826_262	0.15	2.59	617,014	826000.00	828000.00	262000.01	263999.98	386.30	570.66	12273558.64	12274215.97	595,243	21,707	64	00	00	255	32	16.15
826_264	0.09	3.25	384,059	826000.02	827999.99	264000.01	266000.00	374.16	511.02	12272880.84	12273566.02	377,954	6,102	03	00	00	255	34	15.14
826_266	0.12	2.88	490,104	826000.01	828000.00	266000.00	268000.00	361.36	1527.35	12272880.64	12273565.89	483,872	6,229	03	00	00	255	33	14.15
826_268	0.15	2.57	613,605	826000.00	828000.00	268000.00	270000.00	370.29	1199.78	12272227.91	12272887.94	607,509	6,073	23	00	00	255	39	14.13

0.0 Report on LAS Statistics (By Tile) - continued

TNAME	Point Density	Average GSD	Total Points	X Min	X Max	Y Min	Y Max	Z Min	Z MAX	GPS Min	GPS Max	1st Returns	2nd Returns	3rd Returns	Other Returns	Min Int	Max Int	Mean Int	Flightlines
826_270	0.07	3.69	293,806	826000.00	827999.99	270000.00	271999.99	363.98	480.43	12272227.68	12272235.77	293,287	516	03	00	00	66	42	13
826_272	0.15	2.63	579,330	826000.00	828000.00	272000.00	274000.00	360.80	558.24	12271533.90	12272235.47	578,179	1,151	00	00	00	255	34	13,12
826_274	0.12	2.92	480,122	826000.00	828000.00	274000.02	276000.00	359.43	516.96	12270867.22	12271540.96	469,718	10,398	06	00	00	255	32	12,11
826_276	0.10	3.16	408,642	826000.00	828000.00	276000.00	277999.99	359.69	482.82	12270867.16	12271540.76	400,115	8,505	22	00	00	255	34	12,11
826_278	0.15	2.58	612,837	826000.00	828000.00	278000.01	280000.00	361.58	507.83	12270173.78	12270875.14	601,993	10,818	26	00	00	255	30	11,10
826_280	0.07	3.84	275,475	826000.01	828000.00	280000.00	282000.00	364.31	501.27	12270173.69	12270181.11	271,002	4,465	08	00	00	255	34	10
826_282	0.15	2.62	589,326	826000.01	828000.00	282000.00	284000.00	367.66	482.93	12269505.27	12270180.96	581,560	7,763	03	00	00	89	34	10,9
826_284	0.15	2.60	599,153	826000.01	828000.00	284000.01	286000.00	373.71	492.81	12268811.36	12269513.19	593,287	5,864	02	00	00	195	33	9,8
826_286	0.07	3.84	275,472	826000.01	827999.99	286000.00	288000.00	379.66	542.57	12268811.28	12268818.62	271,588	3,875	09	00	00	255	31	8
826_288	0.15	2.55	623,510	826000.01	828000.00	288000.00	289999.99	373.66	567.24	12268145.49	12268818.54	614,051	9,448	11	00	00	87	28	8,7
826_290	0.11	3.05	438,559	826000.00	828000.00	290000.01	292000.00	375.46	597.94	12267450.99	12268153.86	428,726	9,807	26	00	00	255	27	7,6
826_292	0.12	2.95	466,087	826000.00	828000.00	292000.00	294000.00	388.79	617.99	12267450.99	12268153.88	458,511	7,564	12	00	00	62	27	7,6
826_294	0.15	2.61	606,799	826000.00	827999.99	294000.01	296000.00	384.11	618.86	12266770.58	12267458.19	586,074	20,693	32	00	00	58	24	6,5
826_296	0.07	3.69	304,278	826000.00	828000.00	296000.01	298000.00	398.72	637.81	12266770.60	12266778.72	293,695	10,568	15	00	00	64	26	5
826_298	0.14	2.64	620,700	826000.00	828000.00	298000.00	300000.00	400.82	680.71	12266050.79	12266778.79	573,311	47,349	40	00	00	60	20	5,4
826_300	0.13	2.81	537,012	826000.00	827999.99	300000.01	302000.00	415.09	672.33	12265400.31	12266057.80	505,999	30,976	37	00	00	59	22	4,3
826_302	0.07	3.73	298,542	826000.00	828000.00	302000.00	303999.99	429.72	687.69	12265400.25	12266057.20	286,929	11,589	24	00	00	74	26	3,4
826_304	0.14	2.71	568,364	826000.00	828000.00	304000.01	306000.00	429.54	697.07	12264698.54	12265408.15	543,833	24,478	53	00	00	255	25	3,2
826_306	0.09	3.36	375,048	826000.01	828000.00	306000.01	308000.00	431.85	720.24	12264031.59	12264705.67	354,028	20,944	76	00	00	153	26	2,1
826_308	0.13	2.75	562,625	826000.00	827999.99	308000.00	310000.00	433.76	716.44	12264031.54	12264705.69	527,822	34,711	92	00	00	84	24	2,1
828_196	0.01	10.36	38,334	828000.59	829999.99	196039.98	198000.00	236.61	1382.34	12617091.37	12618140.76	37,296	994	41	03	00	255	78	36,35
828_198	0.09	3.37	356,274	828000.00	830000.00	198000.00	199999.99	317.93	827.58	12617088.48	12618141.20	351,421	4,846	07	00	00	94	28	36,35
828_200	0.14	2.72	551,225	828000.00	830000.00	200000.00	201999.98	317.99	436.40	12615926.49	12617096.07	542,188	9,036	01	00	00	156	23	35,34
828_202	0.07	3.67	298,846	828000.00	830000.00	202000.01	204000.00	325.50	663.84	12615926.66	12615935.49	297,230	1,615	01	00	00	255	29	34
828_204	0.16	2.53	625,281	828000.00	829999.99	204000.01	206000.00	349.31	458.75	12614933.39	12615935.76	623,527	1,754	00	00	00	121	31	34,33
828_206	0.11	3.05	430,951	828000.01	830000.00	206000.00	208000.00	358.85	471.49	12613731.95	12614940.81	428,808	2,143	00	00	00	255	30	33,32
828_208	0.11	3.01	449,908	828000.00	830000.00	208000.00	210000.00	388.07	536.29	12613732.02	12614940.86	440,612	9,293	03	00	00	107	24	32,33
828_210	0.15	2.55	620,932	828000.00	830000.00	210000.00	212000.00	349.22	542.29	12612759.19	12613741.00	616,368	4,563	01	00	00	124	33	32,31
828_212	0.07	3.90	263,387	828000.00	830000.00	212000.00	213999.99	344.99	442.34	12612759.34	12612766.61	263,362	25	00	00	00	140	38	31
828_214	0.16	2.50	644,314	828000.00	829999.99	214000.01	215999.98	319.54	510.15	12611601.97	12612766.74	641,347	2,964	03	00	00	255	34	30,31
828_216	0.16	2.54	631,849	828000.00	830000.00	216000.00	218000.00	332.67	475.44	12610722.35	12611611.09	620,428	11,415	06	00	00	255	27	30,29
828_218	0.06	4.09	243,209	828000.00	830000.00	218000.01	219999.99	331.99	438.84	12610722.50	12610730.14	239,235	3,974	00	00	00	255	23	29
828_220	0.13	2.74	542,626	828000.00	829999.99	220000.00	222000.00	331.72	453.66	12609563.37	12610730.34	531,163	11,459	04	00	00	75	22	29,28

0.0 Report on LAS Statistics (By Tile) - continued

TNAME	Point Density	Average GSD	Total Points	X Min	X Max	Y Min	Y Max	Z Min	Z MAX	GPS Min	GPS Max	1st Returns	2nd Returns	3rd Returns	Other Returns	Min Int	Max Int	Mean Int	Flightlines
828_222	0.10	3.20	400,204	828000.00	829999.99	222000.00	224000.00	327.85	484.13	12608701.01	12609572.20	391,811	8,383	10	00	00	204	31	28,27
828_224	0.12	2.86	498,361	828000.01	830000.00	224000.00	226000.00	351.34	512.89	12608701.01	12609572.25	487,893	10,446	22	00	00	86	30	27,28
828_226	0.15	2.61	588,827	828000.02	830000.00	226000.00	227999.97	341.02	442.91	12325837.48	12608708.36	587,119	1,707	01	00	00	84	34	27,26
828_228	0.07	3.77	282,601	828000.01	830000.00	228000.02	230000.00	331.49	426.60	12325836.76	12325845.11	282,137	463	01	00	00	255	32	26
828_230	0.15	2.60	594,854	828000.00	830000.00	230000.01	231999.96	331.69	432.39	12325056.53	12325844.42	592,534	2,318	02	00	00	255	32	26,25
828_232	0.12	2.91	474,442	828000.01	829999.99	232000.00	234000.00	329.05	440.00	12324015.22	12325063.71	471,493	2,947	02	00	00	56	29	25,24
828_234	0.10	3.24	382,824	828000.00	829999.99	234000.00	236000.00	326.64	740.11	12324014.71	12325063.20	380,763	2,060	01	00	00	57	26	24,25
828_236	0.16	2.54	619,983	828000.00	830000.00	236000.00	238000.00	320.72	395.92	12323267.26	12324022.30	619,957	26	00	00	04	56	32	24,23
828_238	0.07	3.85	270,187	828000.01	830000.00	238000.01	240000.00	320.50	404.41	12323266.87	12323274.50	269,979	208	00	00	00	255	26	23
828_240	0.15	2.60	590,946	828000.01	829999.99	240000.00	242000.00	329.76	464.65	12322154.11	12323274.04	590,603	342	01	00	00	255	30	22,23
828_242	0.15	2.56	637,399	828000.01	830000.00	242000.00	244000.00	339.68	603.68	12321493.40	12322161.64	610,944	26,351	104	00	00	255	30	22,21
828_244	0.07	3.83	285,758	828000.00	829999.98	244000.01	246000.00	372.46	649.06	12321493.09	12321500.60	272,893	12,813	52	00	00	65	31	21
828_246	0.15	2.56	625,778	828000.01	829999.99	246000.00	247999.99	432.27	626.35	12320382.06	12321500.29	609,695	16,038	45	00	00	63	30	21,20
828_248	0.12	2.89	494,208	828000.01	830000.00	248000.00	250000.00	438.19	623.81	12276236.14	12320390.15	479,198	14,991	19	00	00	63	30	20,19
828_250	0.11	3.00	458,851	828000.00	830000.00	250000.01	251999.98	389.86	584.48	12276235.81	12320389.78	445,691	13,121	39	00	00	69	32	20,19
828_252	0.15	2.60	601,744	828000.00	830000.00	252000.01	253999.98	368.40	522.10	12275539.30	12276243.30	592,288	9,433	23	00	00	78	33	19,18
828_254	0.07	3.87	271,209	828000.00	830000.00	254000.00	256000.00	348.82	495.75	12275538.91	12275546.48	266,736	4,468	05	00	00	176	34	18
828_256	0.16	2.51	667,474	828000.00	829999.99	256000.02	258000.00	359.50	636.78	12274905.16	12275546.10	637,664	29,723	87	00	00	153	31	17,18
828_258	0.15	2.58	610,578	828000.00	830000.00	258000.00	260000.00	437.42	634.69	12274202.05	12274913.20	599,965	10,598	15	00	00	97	37	17,16
828_260	0.07	3.76	287,354	828000.00	830000.00	260000.00	261999.99	479.32	643.37	12274201.70	12274209.32	283,308	4,037	09	00	00	106	40	16
828_262	0.14	2.67	586,738	828000.00	830000.00	262000.01	263999.99	438.11	862.90	12273566.04	12274208.99	562,569	24,102	67	00	00	71	33	16,15
828_264	0.09	3.39	353,177	828000.01	830000.00	264000.01	266000.00	398.29	570.10	12272873.63	12273572.59	347,215	5,936	26	00	00	152	37	15,14
828_266	0.12	2.95	467,063	828000.01	830000.00	266000.00	268000.00	377.49	549.27	12272873.47	12273572.53	459,216	7,825	22	00	00	255	35	14,15
828_268	0.15	2.56	622,639	828000.01	829999.99	268000.02	270000.00	383.92	530.95	12272235.77	12272880.63	611,636	10,969	34	00	00	75	39	14,13
828_270	0.07	3.74	289,332	828000.00	830000.00	270000.01	271999.99	364.54	490.72	12272235.48	12272243.75	286,304	3,024	04	00	00	255	37	13
828_272	0.15	2.59	599,548	828000.00	830000.00	272000.00	274000.00	368.10	537.44	12271526.92	12272243.46	594,451	5,083	14	00	00	255	31	13,12
828_274	0.12	2.92	491,090	828000.00	829999.99	274000.01	276000.00	369.63	564.50	12270875.23	12271533.89	468,525	22,523	42	00	00	255	30	12,11
828_276	0.10	3.13	426,068	828000.00	830000.00	276000.00	278000.00	359.91	547.44	12270875.13	12271533.62	407,907	18,126	35	00	00	219	30	12,11
828_278	0.15	2.56	627,822	828000.00	829999.99	278000.01	280000.00	367.60	518.91	12270166.75	12270883.10	611,419	16,371	32	00	00	68	31	11,10
828_280	0.07	3.91	265,417	828000.00	830000.00	280000.00	281999.99	364.60	496.89	12270166.69	12270173.76	261,863	3,544	10	00	00	153	35	10
828_282	0.14	2.65	576,327	828000.00	829999.99	282000.01	284000.00	366.77	486.03	12269513.08	12270173.67	571,589	4,726	12	00	00	255	37	10,9
828_284	0.15	2.61	591,431	828000.01	829999.99	284000.00	286000.00	368.88	474.76	12268803.68	12269520.60	588,822	2,605	04	00	00	255	31	9,8
828_286	0.07	3.79	281,540	828000.00	830000.00	286000.00	288000.00	372.67	491.71	12268803.65	12268811.34	278,375	3,161	04	00	00	97	34	8

0.0 Report on LAS Statistics (By Tile) - continued

TNAME	Point Density	Average GSD	Total Points	X Min	X Max	Y Min	Y Max	Z Min	Z MAX	GPS Min	GPS Max	1st Returns	2nd Returns	3rd Returns	Other Returns	Min Int	Max Int	Mean Int	Flightlines
828_288	0.16	2.54	620,835	828000.01	830000.00	288000.01	290000.00	373.59	500.30	12268153.64	12268811.27	619,512	1,321	02	00	00	69	29	8.7
828_290	0.10	3.14	406,961	828000.00	830000.00	290000.00	292000.00	385.37	525.52	12267444.05	12268161.44	404,835	2,125	01	00	00	255	30	7.6
828_292	0.11	3.09	423,137	828000.00	829999.99	292000.00	293999.98	412.44	617.03	12267444.05	12268161.46	418,569	4,561	07	00	00	76	31	6.7
828_294	0.15	2.58	630,141	828000.00	830000.00	294000.01	296000.00	458.18	785.56	12266778.51	12267451.03	601,953	28,092	96	00	00	255	27	6.5
828_296	0.08	3.63	324,185	828000.00	830000.00	296000.01	298000.00	438.73	1921.87	12266778.58	12266786.62	303,902	20,200	83	00	00	91	25	5
828_298	0.13	2.73	554,634	828000.00	830000.00	298000.00	300000.00	401.21	662.04	12266043.92	12266786.65	536,229	18,377	28	00	00	91	26	5.4
828_300	0.14	2.70	581,994	828000.00	830000.00	300000.00	302000.00	401.79	662.57	12265408.18	12266050.77	549,926	31,996	72	00	00	72	25	4.3
828_302	0.08	3.62	323,863	828000.00	830000.00	302000.00	303999.99	436.89	704.13	12265408.15	12266050.73	304,869	18,932	62	00	00	94	26	4.3
828_304	0.15	2.61	632,229	828000.01	830000.00	304000.02	305999.99	429.81	700.79	12264691.31	12265415.70	586,279	45,893	57	00	00	65	23	3.2
828_306	0.09	3.41	361,908	828000.00	829999.99	306000.01	308000.00	429.68	634.68	12264039.59	12264698.54	344,024	17,825	59	00	00	255	24	2.1
828_308	0.12	2.84	507,322	828000.01	830000.00	308000.00	309999.97	429.63	662.88	12264039.59	12264698.55	495,279	12,016	27	00	00	255	27	1.2
830_196	0.04	4.97	162,871	830000.00	831999.97	196057.93	198000.00	247.09	901.99	12617095.42	12618133.44	161,913	955	03	00	00	255	28	36.35
830_198	0.13	2.79	515,820	830000.00	831999.97	198000.00	199999.99	335.70	901.28	12617095.42	12618133.59	513,242	2,575	03	00	00	255	23	35.36
830_200	0.15	2.62	595,914	830000.00	832000.00	200000.00	202000.00	339.97	447.97	12615918.34	12617103.11	582,772	13,141	01	00	00	107	24	35.34
830_202	0.07	3.76	284,429	830000.01	832000.00	202000.01	203999.98	341.09	446.31	12615918.49	12615927.05	283,592	837	00	00	00	212	32	34
830_204	0.15	2.58	603,479	830000.00	832000.00	204000.01	206000.00	352.80	460.27	12614940.30	12615927.27	602,473	1,006	00	00	00	255	35	34.33
830_206	0.11	3.05	434,064	830000.00	832000.00	206000.00	208000.00	360.99	475.18	12613723.30	12614947.73	429,528	4,533	03	00	00	255	32	33.32
830_208	0.12	2.95	464,478	830000.00	832000.00	208000.00	210000.00	347.15	499.42	12613723.37	12614947.77	458,247	6,230	01	00	00	255	30	33.32
830_210	0.16	2.49	649,642	830000.00	832000.00	210000.00	211999.99	346.01	503.09	12612766.03	12613732.75	644,839	4,803	00	00	00	63	31	32.31
830_212	0.06	4.05	245,306	830000.01	832000.00	212000.01	213999.98	335.34	426.05	12612766.25	12612773.60	244,071	1,235	00	00	00	255	29	31
830_214	0.09	3.33	364,295	830000.00	831999.97	214000.00	216000.00	332.54	422.26	12611593.30	12612773.75	361,237	3,058	00	00	00	107	24	30.31
830_216	0.15	2.61	609,145	830000.00	831999.99	216000.00	218000.00	331.95	433.88	12610729.66	12611602.52	588,749	20,357	39	00	00	140	22	30.29
830_218	0.05	4.36	215,485	830000.00	832000.00	218000.00	219999.98	332.33	434.41	12610729.78	12611596.30	210,148	5,337	00	00	00	255	19	29.30
830_220	0.15	2.60	619,918	830000.02	832000.00	220000.02	221999.99	333.05	434.29	12609554.58	12610737.45	590,994	28,881	43	00	00	57	22	29.28
830_222	0.10	3.12	421,188	830000.00	832000.00	222000.00	224000.00	326.91	431.93	12608707.88	12609563.74	410,936	10,228	24	00	00	255	29	28.27
830_224	0.11	2.96	465,231	830000.00	831999.99	224000.02	226000.00	325.80	520.94	12608707.90	12609563.81	457,594	7,635	02	00	00	255	26	28.27
830_226	0.14	2.65	571,196	830000.01	832000.00	226000.03	228000.00	327.71	471.65	12325829.90	12608715.20	568,401	2,793	02	00	00	255	25	27.26
830_228	0.07	3.78	282,003	830000.01	831999.98	228000.01	229999.99	331.09	433.37	12325829.14	12325837.47	280,110	1,892	01	00	00	255	33	26
830_230	0.14	2.64	587,273	830000.00	832000.00	230000.01	231999.99	326.24	442.86	12325063.76	12325836.75	575,605	11,665	03	00	00	58	26	26.25
830_232	0.12	2.86	489,278	830000.00	831999.99	232000.01	234000.00	320.90	428.50	12324007.20	12325070.79	488,775	503	00	00	00	59	27	25.24
830_234	0.10	3.19	393,482	830000.01	831999.99	234000.00	235999.99	320.56	389.76	12324006.60	12325070.34	393,420	62	00	00	00	255	27	24.25
830_236	0.16	2.47	664,515	830000.00	832000.00	236000.00	237999.99	320.75	451.77	12323274.51	12324014.70	657,867	6,644	04	00	00	66	27	24.23
830_238	0.07	3.75	285,361	830000.00	832000.00	238000.01	240000.00	321.57	424.82	12323274.06	12323282.05	284,986	374	01	00	00	63	31	23

0.0 Report on LAS Statistics (By Tile) - continued

TNAME	Point Density	Average GSD	Total Points	X Min	X Max	Y Min	Y Max	Z Min	Z MAX	GPS Min	GPS Max	1st Returns	2nd Returns	3rd Returns	Other Returns	Min Int	Max Int	Mean Int	Flightlines
930_240	0.15	2.56	613,614	830000.00	832000.00	240000.00	242000.00	334.31	530.24	12322146.29	12323281.60	611,717	1,894	03	00	00	255	35	22.23
930_242	0.16	2.54	648,581	830000.00	831999.99	242000.00	243999.99	342.64	663.33	12321500.61	12322154.09	622,094	26,441	46	00	00	255	29	22.21
930_244	0.07	3.82	290,352	830000.00	832000.00	244000.00	246000.00	388.82	691.12	12321500.30	12321507.83	274,522	15,773	57	00	00	74	31	21
930_246	0.15	2.63	585,966	830000.01	832000.00	246000.01	248000.00	475.98	626.20	12320374.40	12321507.47	579,887	6,073	06	00	00	62	33	21.20
930_248	0.12	2.92	472,678	830000.00	832000.00	248000.01	250000.00	466.98	597.69	12276243.60	12320382.04	470,311	2,366	01	00	00	85	36	20.19
930_250	0.12	2.94	466,448	830000.00	831999.99	250000.00	251999.99	417.28	573.13	12276243.31	12320381.70	463,668	2,773	07	00	00	255	37	19.20
930_252	0.15	2.60	608,469	830000.00	832000.00	252000.01	254000.00	392.87	537.00	12275532.45	12276251.24	592,005	16,409	55	00	00	95	32	19.18
930_254	0.06	3.97	259,613	830000.00	831999.99	254000.00	256000.00	357.93	497.80	12275531.99	12275539.29	253,256	6,347	10	00	00	74	33	18
930_256	0.16	2.51	666,710	830000.01	831999.99	256000.00	257999.99	367.92	658.60	12274913.20	12275538.89	634,055	32,488	167	00	00	68	31	17.18
930_258	0.16	2.53	633,926	830000.00	832000.00	258000.00	260000.00	525.51	655.21	12274194.62	12274921.52	627,357	6,554	15	00	00	73	37	17.16
930_260	0.07	3.72	295,946	830000.00	832000.00	260000.00	261999.99	507.38	659.13	12274194.32	12274202.03	289,286	6,643	17	00	00	67	38	16
930_262	0.16	2.50	658,619	830000.00	831999.99	262000.02	263999.98	476.10	654.50	12273572.61	12274201.69	639,343	19,225	51	00	00	70	36	16.15
930_264	0.10	3.18	405,568	830000.00	831999.99	264000.01	266000.00	461.44	649.58	12272866.57	12273580.69	396,339	9,202	27	00	00	79	37	15.14
930_266	0.12	2.85	503,170	830000.02	832000.00	266000.00	268000.00	436.72	618.54	12272866.37	12273580.53	493,715	9,427	28	00	00	120	37	14.15
930_268	0.16	2.53	644,617	830000.00	832000.00	268000.02	270000.00	408.47	585.48	12272243.77	12272873.46	626,376	18,185	56	00	00	255	34	14.13
930_270	0.07	3.77	286,759	830000.01	831999.99	270000.01	272000.00	383.67	547.17	12272243.54	12272252.10	282,041	4,704	14	00	00	255	38	13
930_272	0.15	2.58	612,666	830000.00	832000.00	272000.01	274000.00	372.15	1291.88	12271519.88	12272251.81	601,710	10,930	26	00	00	255	34	13.12
930_274	0.11	2.96	473,336	830000.00	831999.99	274000.02	276000.00	401.93	994.85	12270883.13	12271526.91	457,563	15,727	46	00	00	255	33	12.11
930_276	0.10	3.16	406,544	830000.01	832000.00	276000.00	278000.00	418.09	588.69	12270883.11	12271526.66	400,286	6,230	28	00	00	255	37	11.12
930_278	0.14	2.66	571,504	830000.00	832000.00	278000.02	279999.99	413.91	547.96	12270159.59	12270890.85	566,869	4,624	11	00	00	255	36	11.10
930_280	0.07	3.84	280,592	830000.01	831999.99	280000.00	281999.98	372.54	565.46	12270159.57	12270166.74	270,949	9,606	37	00	00	171	32	10
930_282	0.14	2.68	573,187	830000.00	831999.89	282000.02	284000.00	372.95	549.67	12269520.51	12270166.68	559,149	14,008	30	00	00	255	34	9.10
930_284	0.14	2.68	562,576	830000.01	832000.00	284000.00	286000.00	372.58	504.38	12268796.79	12269527.76	555,645	6,923	08	00	00	62	35	9.8
930_286	0.07	3.93	261,406	830000.00	831999.98	286000.00	288000.00	372.70	530.57	12268796.78	12268803.66	258,995	2,407	04	00	00	61	33	8
930_288	0.15	2.61	589,690	830000.00	832000.00	288000.01	289999.97	383.29	500.78	12268161.17	12268803.64	586,453	3,236	01	00	00	59	34	8.7
930_290	0.09	3.27	378,082	830000.01	832000.00	290000.01	292000.00	386.38	536.50	12267436.91	12268168.87	373,109	4,971	02	00	00	255	29	7.6
930_292	0.11	3.04	443,876	830000.00	831999.98	292000.00	293999.99	413.23	649.60	12267436.91	12268168.89	432,649	11,221	06	00	00	255	26	7.6
930_294	0.15	2.57	627,332	830000.00	831999.99	294000.01	295999.99	477.49	748.08	12266786.53	12267444.12	605,726	21,538	68	00	00	255	29	6.5
930_296	0.07	3.84	285,580	830000.00	831999.99	296000.00	298000.00	487.13	697.96	12266786.55	12266794.58	270,989	14,534	57	00	00	255	26	5
930_298	0.15	2.59	626,888	830000.00	832000.00	298000.01	299999.97	420.70	683.83	12266036.59	12266794.57	595,304	31,480	104	00	00	80	26	5.4
930_300	0.15	2.61	627,323	830000.00	832000.00	300000.00	301999.99	421.30	682.22	12265415.81	12266043.92	588,765	38,445	113	00	00	70	25	4.3
930_302	0.08	3.66	323,817	830000.00	832000.00	302000.00	304000.00	510.49	735.71	12265415.71	12265423.42	299,038	24,662	117	00	00	77	26	3
930_304	0.15	2.62	620,987	830000.00	832000.00	304000.00	305999.99	464.47	708.16	12264684.19	12265423.31	584,388	36,501	98	00	00	64	25	3.2

0.0 Report on LAS Statistics (By Tile) - continued

TNAME	Point Density	Average GSD	Total Points	X Min	X Max	Y Min	Y Max	Z Min	Z MAX	GPS Min	GPS Max	1st Returns	2nd Returns	3rd Returns	Other Returns	Min Int	Max Int	Mean Int	Flightlines
830_306	0.09	3.29	383,492	830000.01	832000.00	306000.01	308000.00	436.29	701.13	12264047.29	12264691.35	370,705	12,744	43	00	00	75	28	2.1
830_308	0.13	2.76	545,164	830000.00	832000.00	308000.00	309999.98	445.06	674.43	12264047.25	12264691.35	525,017	20,108	39	00	00	84	27	2.1
832_194	0.00	32.42	3,839	832015.00	833999.98	194006.02	195999.99	318.10	1748.82	12618116.49	12619312.77	3,805	34	00	00	04	255	14	37.36
832_196	0.05	4.56	196,482	832000.05	833999.99	196000.02	198000.00	317.05	822.07	12617105.22	12618124.66	192,601	3,881	00	00	00	255	22	36.35
832_198	0.10	3.18	398,591	832000.02	833999.99	198000.00	200000.00	318.58	471.91	12617102.50	12618124.78	396,384	2,206	01	00	00	255	21	35.36
832_200	0.13	2.79	519,024	832000.00	834000.00	200000.03	201999.99	340.94	464.31	12615910.07	12617110.32	513,363	5,661	00	00	00	255	21	35.34
832_202	0.07	3.71	292,770	832000.00	833999.99	202000.00	203999.99	345.77	472.72	12615910.24	12615918.88	290,134	2,635	01	00	00	255	29	34
832_204	0.15	2.58	608,352	832000.00	834000.00	204000.01	205999.99	359.89	484.99	12614947.12	12615919.10	603,342	5,006	04	00	00	78	31	34.33
832_206	0.11	3.05	433,094	832000.00	833999.99	206000.01	208000.00	347.90	467.57	12613714.86	12614954.64	430,292	2,802	00	00	00	255	33	33.32
832_208	0.11	3.00	448,393	832000.00	834000.00	208000.00	209999.99	339.76	493.94	12613714.93	12614954.69	445,474	2,918	01	00	00	244	31	33.32
832_210	0.10	3.22	388,340	832000.00	834000.00	210000.00	212000.00	338.03	454.13	12612773.02	12613724.18	385,518	2,822	00	00	00	255	25	32.31
832_212	0.03	5.52	132,602	832000.00	833999.99	212000.00	213999.95	335.36	424.68	12612773.24	12612780.71	131,472	1,130	00	00	00	93	18	31
832_214	0.03	5.67	125,105	832000.01	833999.96	214000.19	215999.98	332.02	415.23	12611584.51	12612780.83	124,239	866	00	00	00	223	15	30.31
832_216	0.03	5.61	130,052	832000.00	833945.02	216000.05	218000.00	332.11	418.54	12610736.92	12611594.01	127,060	2,992	00	00	00	54	19	30.29
832_218	0.04	5.29	146,503	832000.00	834000.00	218000.00	220000.00	333.88	431.32	12610737.00	12611594.01	142,926	3,577	00	00	00	255	21	29.30
832_220	0.14	2.65	585,635	832000.00	833999.99	220000.02	222000.00	335.01	437.69	12609545.55	12610744.29	569,339	16,264	32	00	00	255	24	29.28
832_222	0.11	3.03	437,949	832000.01	834000.00	222000.01	224000.00	326.32	426.02	12608714.77	12609555.14	434,398	3,548	03	00	00	255	27	28.27
832_224	0.13	2.82	504,526	832000.01	834000.00	224000.00	225999.99	323.62	412.25	12608714.77	12609555.24	502,692	1,834	00	00	00	142	23	28.27
832_226	0.13	2.74	537,948	832000.01	833999.99	226000.01	227999.99	323.10	446.23	12325822.28	12608722.02	533,111	4,834	03	00	00	56	26	27.26
832_228	0.07	3.85	273,181	832000.00	834000.00	228000.00	230000.00	321.38	445.00	12325821.49	12325829.89	270,274	2,905	02	00	00	255	27	26
832_230	0.14	2.69	554,651	832000.00	834000.00	230000.00	232000.00	321.36	459.19	12325070.80	12325829.13	552,252	2,398	01	00	00	255	23	26.25
832_232	0.12	2.89	479,703	832000.01	834000.00	232000.01	234000.00	315.47	384.12	12323999.47	12325077.70	479,692	11	00	00	00	255	30	25.24
832_234	0.10	3.24	383,173	832000.00	833999.98	234000.00	236000.00	329.96	450.65	12323998.95	12325077.28	381,355	1,817	01	00	00	255	33	25.24
832_236	0.16	2.52	636,837	832000.00	834000.00	236000.00	237999.99	332.00	449.97	12323282.06	12324006.59	630,492	6,340	05	00	00	255	33	24.23
832_238	0.07	3.75	286,084	832000.01	834000.00	238000.02	239999.98	324.70	433.58	12323281.62	12323289.73	284,376	1,707	01	00	00	255	29	23
832_240	0.15	2.60	595,603	832000.00	834000.00	240000.00	241999.99	333.84	521.47	12322138.92	12323289.32	593,228	2,372	03	00	00	79	33	23.22
832_242	0.15	2.58	618,113	832000.00	834000.00	242000.00	244000.00	348.38	689.60	12321507.85	12322146.28	599,146	18,933	34	00	00	75	32	22.21
832_244	0.07	3.83	279,590	832000.01	834000.00	244000.01	245999.99	437.51	643.90	12321507.49	12321514.94	272,932	6,634	24	00	00	79	35	21
832_246	0.15	2.59	607,179	832000.01	834000.00	246000.00	248000.00	446.63	602.51	12320366.55	12321514.60	595,335	11,830	14	00	00	255	30	21.20
832_248	0.12	2.92	499,715	832000.00	834000.00	248000.00	250000.00	405.95	593.03	12276251.70	12320374.39	470,339	29,264	112	00	00	226	25	20.19
832_250	0.11	2.98	479,325	832000.01	834000.00	250000.00	251999.99	385.72	550.14	12276251.25	12320374.00	451,705	27,516	104	00	00	97	28	20.19
832_252	0.15	2.62	595,581	832000.00	834000.00	252000.00	254000.00	362.17	520.70	12275525.35	12276258.98	581,792	13,761	28	00	00	82	33	19.18
832_254	0.07	3.89	266,923	832000.02	833999.99	254000.01	256000.00	358.99	483.59	12275524.88	12275532.43	264,133	2,784	06	00	00	110	39	18

0.0 Report on LAS Statistics (By Tile) - continued

TNAME	Point Density	Average GSD	Total Points	X Min	X Max	Y Min	Y Max	Z Min	Z MAX	GPS Min	GPS Max	1st Returns	2nd Returns	3rd Returns	Other Returns	Min Int	Max Int	Mean Int	Flightlines
832_256	0.16	2.53	655,343	832000.01	834000.00	256000.00	257999.99	377.66	617.84	12274921.53	12275531.97	624,794	30,458	91	00	00	68	30	17.18
832_258	0.15	2.60	617,212	832000.01	834000.00	258000.01	260000.00	381.94	650.69	12274187.29	12274929.36	590,137	27,012	63	00	00	67	30	17.16
832_260	0.07	3.76	295,055	832000.01	833999.99	260000.00	262000.00	426.06	634.59	12274187.00	12274194.60	283,097	11,921	37	00	00	68	33	16
832_262	0.16	2.49	660,010	832000.00	834000.00	262000.00	264000.00	459.39	591.02	12273580.70	12274194.31	642,906	17,057	47	00	00	70	33	16.15
832_264	0.10	3.25	387,742	832000.01	834000.00	264000.00	266000.00	480.60	639.01	12272859.63	12273588.85	379,403	8,316	23	00	00	255	35	15.14
832_266	0.13	2.83	520,094	832000.00	833999.98	266000.00	268000.00	492.84	642.17	12272859.39	12273588.60	501,253	18,815	26	00	00	255	31	15.14
832_268	0.15	2.58	631,605	832000.00	834000.00	268000.00	270000.00	457.85	620.37	12272252.11	12272866.36	599,027	32,489	89	00	00	227	31	14.13
832_270	0.07	3.78	285,578	832000.03	834000.00	270000.00	271999.99	423.39	579.89	12272251.83	12272259.92	279,344	6,213	21	00	00	137	33	13
832_272	0.15	2.59	606,043	832000.00	834000.00	272000.00	273999.99	386.27	533.60	12271512.68	12272259.71	597,146	8,877	20	00	00	214	35	13.12
832_274	0.12	2.89	491,327	832000.00	834000.00	274000.02	275999.99	389.49	539.77	12270890.83	12271519.86	479,053	12,224	50	00	00	103	37	12.11
832_276	0.10	3.11	424,367	832000.00	834000.00	276000.00	278000.00	411.89	582.89	12270890.83	12271519.62	413,881	10,449	37	00	00	255	37	12.11
832_278	0.15	2.59	603,220	832000.00	834000.00	278000.01	279999.99	422.05	566.21	12270152.59	12270898.63	594,725	8,461	34	00	00	255	36	11.10
832_280	0.07	3.91	270,644	832000.00	833999.98	280000.02	281999.98	417.93	589.53	12270152.60	12270159.58	262,331	8,283	30	00	00	179	35	10
832_282	0.16	2.53	632,615	832000.01	833999.99	282000.00	284000.00	419.12	561.50	12269527.74	12270159.57	623,882	8,724	09	00	00	70	37	10.9
832_284	0.15	2.60	599,656	832000.00	834000.00	284000.01	285999.98	376.64	526.10	12268790.30	12269535.91	591,029	8,611	16	00	00	63	31	9.8
832_286	0.06	4.05	248,178	832000.01	834000.00	286000.00	288000.00	380.21	551.68	12268790.32	12268796.78	243,440	4,723	15	00	00	122	31	8
832_288	0.15	2.60	601,115	832000.00	834000.00	288000.02	290000.00	398.09	570.74	12268168.48	12268796.76	593,590	7,511	14	00	00	255	28	8.7
832_290	0.11	3.09	428,305	832000.00	834000.00	290000.00	292000.00	408.84	604.81	12267429.58	12268176.80	420,255	8,045	05	00	00	125	27	7.6
832_292	0.11	2.99	457,739	832000.00	834000.00	292000.00	294000.00	408.98	572.45	12267429.58	12268176.82	448,730	9,007	02	00	00	90	27	7.6
832_294	0.15	2.57	635,959	832000.01	834000.00	294000.00	296000.00	453.95	735.21	12266794.58	12267436.91	605,642	30,101	216	00	00	255	29	6.5
832_296	0.07	3.67	309,814	832000.01	834000.00	296000.00	298000.00	557.48	729.43	12266794.57	12266802.28	297,854	11,911	49	00	00	217	32	5
832_298	0.14	2.64	605,016	832000.00	834000.00	298000.00	300000.00	514.65	745.40	12266029.49	12266802.30	574,963	29,980	73	00	00	78	27	5.4
832_300	0.14	2.65	604,434	832000.00	834000.00	300000.00	302000.00	468.86	702.21	12265423.42	12266036.58	570,773	33,532	129	00	00	65	25	4.3
832_302	0.08	3.65	318,064	832000.01	833999.99	302000.02	304000.00	521.15	734.05	12265423.31	12265431.03	300,383	17,588	93	00	00	75	30	3
832_304	0.15	2.63	589,521	832000.00	834000.00	304000.00	305999.98	541.69	724.94	12264677.13	12265430.87	578,134	11,358	29	00	00	142	32	3.2
832_306	0.09	3.33	371,839	832000.01	833999.99	306000.01	308000.00	516.56	708.99	12264055.42	12264684.18	360,151	11,660	28	00	00	63	27	2.1
832_308	0.13	2.81	532,648	832000.00	834000.00	308000.00	309999.99	473.89	742.74	12264055.35	12264684.18	507,761	24,843	44	00	00	75	25	1.2
834_194	0.04	5.22	148,460	834000.03	836000.00	194005.40	196000.00	298.52	426.29	12618108.61	12619320.42	146,932	1,528	00	00	00	255	24	37.36
834_196	0.08	3.59	315,354	834000.01	836000.00	196000.00	198000.00	318.32	481.81	12617109.59	12618116.98	310,881	4,470	03	00	00	255	26	36.35
834_198	0.14	2.71	552,193	834000.01	835999.99	198000.00	199999.97	325.19	451.36	12617109.59	12618117.10	543,800	8,388	05	00	00	255	25	36.35
834_200	0.15	2.60	597,229	834000.00	835999.99	200000.00	202000.00	342.41	682.92	12615902.05	12617117.50	590,861	6,367	01	00	00	255	28	35.34
834_202	0.07	3.72	291,569	834000.01	835999.99	202000.01	203999.99	346.75	462.87	12615902.21	12615910.73	289,540	2,028	01	00	00	255	31	34
834_204	0.15	2.57	612,942	834000.00	836000.00	204000.01	205999.98	365.62	514.27	12614953.93	12615911.00	603,841	9,099	02	00	00	255	31	34.33

0.0 Report on LAS Statistics (By Tile) - continued

TNAME	Point Density	Average GSD	Total Points	X Min	X Max	Y Min	Y Max	Z Min	Z MAX	GPS Min	GPS Max	1st Returns	2nd Returns	3rd Returns	Other Returns	Min Int	Max Int	Mean Int	Flightlines
834_206	0.11	2.97	456,548	834000.00	835999.98	206000.00	208000.00	356.34	476.48	12613705.85	12614961.50	455,038	1,509	01	00	00	255	32	33,32
834_208	0.12	2.89	489,175	834000.00	836000.00	208000.00	210000.00	357.18	540.16	12613705.90	12614961.55	480,741	8,432	02	00	00	255	27	33,32
834_210	0.16	2.50	656,431	834000.00	835999.99	210000.00	212000.00	335.41	536.13	12612780.25	12613715.81	639,075	17,353	03	00	00	58	21	32,31
834_212	0.02	8.18	60,050	834000.02	835999.65	212000.01	213999.93	335.29	456.53	12612780.42	12612787.80	59,793	257	00	00	00	74	18	31
834_214	0.01	10.34	37,544	834000.04	835999.97	214000.01	216000.00	335.51	410.02	12611576.14	12612787.85	37,419	125	00	00	00	55	18	30,31
834_216	0.04	5.08	157,006	834131.43	836000.00	216000.00	218000.00	336.21	437.25	12610747.19	12611584.43	155,290	1,716	00	00	00	58	20	30,29
834_218	0.04	5.28	145,941	834000.00	836000.00	218000.00	220000.00	329.56	441.64	12610743.93	12610750.98	143,701	2,240	00	00	00	255	22	29
834_220	0.14	2.66	567,246	834000.01	835999.99	220000.00	222000.00	328.08	427.77	12609537.15	12610751.13	564,285	2,960	01	00	00	255	26	29,28
834_222	0.11	3.05	432,179	834000.00	836000.00	222000.00	224000.00	327.10	421.69	12608721.56	12609546.15	431,067	1,110	02	00	00	255	28	28,27
834_224	0.13	2.79	514,360	834000.00	836000.00	224000.00	226000.00	327.25	418.94	12608721.56	12609546.23	513,958	401	01	00	00	70	19	27,28
834_226	0.15	2.63	579,016	834000.01	836000.00	226000.00	227999.99	321.81	381.32	12325814.60	12608729.08	578,987	29	00	00	00	51	21	27,26
834_228	0.07	3.77	281,672	834000.01	836000.00	228000.00	230000.00	321.53	381.80	12325813.95	12325822.27	281,665	07	00	00	00	255	30	26
834_230	0.15	2.57	607,200	834000.00	836000.00	230000.00	231999.99	321.64	375.78	12325077.71	12325821.48	607,191	09	00	00	00	59	29	26,25
834_232	0.12	2.87	486,708	834000.00	836000.00	232000.01	234000.00	325.08	434.55	12323991.47	12325084.68	485,539	1,168	01	00	00	78	29	25,24
834_234	0.10	3.18	396,292	834000.00	836000.00	234000.00	235999.94	331.62	357.43	12323990.98	12325084.24	396,292	00	00	00	07	54	31	24,25
834_236	0.16	2.49	649,613	834000.00	836000.00	236000.01	237999.99	337.28	442.59	12323289.75	12323998.92	647,335	2,276	02	00	00	56	36	24,23
834_238	0.07	3.81	276,796	834000.01	836000.00	238000.02	239999.99	325.83	436.66	12323289.33	12323297.12	275,317	1,474	05	00	00	255	31	23
834_240	0.15	2.58	604,884	834000.00	836000.00	240000.00	241999.99	340.23	1675.93	12322131.17	12323296.65	602,446	2,435	03	00	00	65	33	22,23
834_242	0.16	2.52	672,973	834000.00	836000.00	242000.00	244000.00	354.44	1548.58	12321514.97	12322138.90	628,765	44,034	174	00	00	76	28	22,21
834_244	0.07	3.76	289,049	834000.00	836000.00	244000.01	245999.99	401.66	607.43	12321514.61	12321522.37	282,315	6,718	16	00	00	61	34	21
834_246	0.15	2.55	622,254	834000.00	836000.00	246000.02	247999.99	465.43	625.76	12320358.44	12321521.98	614,583	7,652	19	00	00	108	35	21,20
834_248	0.12	2.86	492,921	834000.00	836000.00	248000.00	250000.00	490.41	604.25	12276259.48	12320366.52	488,491	4,423	07	00	00	255	35	20,19
834_250	0.12	2.94	473,690	834000.01	836000.00	250000.00	252000.00	445.14	667.04	12276258.99	12320366.10	462,104	11,565	21	00	00	80	35	20,19
834_252	0.15	2.62	596,121	834000.00	836000.00	252000.00	253999.99	397.09	669.87	12275518.40	12276266.47	581,324	14,782	15	00	00	71	34	19,18
834_254	0.06	3.96	260,726	834000.00	835999.98	254000.00	256000.00	363.73	573.52	12275517.97	12275525.34	254,641	6,065	20	00	00	255	36	18
834_256	0.16	2.51	646,576	834000.00	836000.00	256000.02	257999.99	366.86	545.43	12274929.37	12275524.86	635,353	11,204	19	00	00	69	37	17,18
834_258	0.16	2.52	656,331	834000.00	835999.99	258000.00	259999.99	381.52	600.65	12274180.31	12274937.85	630,694	25,570	67	00	00	94	30	17,16
834_260	0.07	3.91	273,495	834000.02	836000.00	260000.01	262000.00	404.07	603.89	12274179.89	12274187.27	261,652	11,782	61	00	00	95	31	16
834_262	0.15	2.55	636,558	834000.00	836000.00	262000.00	264000.00	432.08	599.60	12273588.86	12274186.99	613,525	22,910	123	00	00	255	34	16,15
834_264	0.10	3.23	396,548	834000.00	836000.00	264000.00	266000.00	477.09	651.42	12272852.60	12273596.93	382,456	14,040	52	00	00	255	32	15,14
834_266	0.13	2.83	523,467	834000.01	836000.00	266000.00	267999.99	477.05	616.42	12272852.36	12273596.70	499,577	23,849	41	00	00	255	29	14,15
834_268	0.15	2.59	626,065	834000.01	836000.00	268000.02	270000.00	476.42	624.05	12272259.94	12272859.38	594,270	31,728	67	00	00	68	32	14,13
834_270	0.07	3.72	301,082	834000.01	836000.00	270000.00	271999.99	461.28	610.01	12272259.71	12272267.53	289,365	11,667	50	00	00	201	33	13

0.0 Report on LAS Statistics (By Tile) - continued

TNAME	Point Density	Average GSD	Total Points	X Min	X Max	Y Min	Y Max	Z Min	Z MAX	GPS Min	GPS Max	1st Returns	2nd Returns	3rd Returns	Other Returns	Min Int	Max Int	Mean Int	Flightlines
834_272	0.14	2.65	584,905	834000.00	836000.00	272000.00	274000.00	439.21	609.76	12271505.68	12272267.32	567,941	16,920	44	00	00	69	36	13,12
834_274	0.12	2.92	487,836	834000.00	836000.00	274000.00	276000.00	403.19	586.59	12270898.66	12271512.67	469,805	17,951	80	00	00	82	33	12,11
834_276	0.10	3.14	420,656	834000.00	836000.00	276000.00	277999.99	406.89	1584.53	12270898.63	12271512.41	405,330	15,287	39	00	00	70	32	12,11
834_278	0.15	2.56	618,101	834000.02	836000.00	278000.01	280000.00	418.98	573.17	12270145.44	12270906.40	609,225	8,847	29	00	00	255	35	11,10
834_280	0.07	3.85	277,694	834000.01	836000.00	280000.00	282000.00	464.89	605.47	12270145.35	12270152.61	269,339	8,324	31	00	00	65	36	10
834_282	0.15	2.57	622,051	834000.00	836000.00	282000.01	283999.99	417.02	562.75	12269535.86	12270152.64	604,800	17,214	37	00	00	63	35	10,9
834_284	0.14	2.63	584,354	834000.01	836000.00	284000.02	286000.00	382.08	509.20	12268783.58	12269543.63	577,006	7,342	06	00	00	67	33	9,8
834_286	0.06	4.04	248,990	834000.00	836000.00	286000.01	288000.00	392.48	551.06	12268783.59	12268790.36	244,835	4,139	16	00	00	92	35	8
834_288	0.14	2.65	574,366	834000.00	836000.00	288000.01	289999.98	430.95	591.27	12268176.51	12268790.39	568,810	5,548	08	00	00	101	32	8,7
834_290	0.11	3.06	440,087	834000.00	835999.99	290000.01	292000.00	474.60	771.30	12267421.58	12268184.10	426,977	13,078	32	00	00	83	29	7,6
834_292	0.12	2.91	486,836	834000.00	836000.00	292000.00	294000.00	440.53	750.88	12267421.58	12268184.13	472,019	14,794	23	00	00	72	27	7,6
834_294	0.16	2.50	652,991	834000.00	836000.00	294000.00	295999.99	461.48	966.23	12266802.14	12267429.60	639,819	13,134	38	00	00	71	32	6,5
834_296	0.08	3.61	309,966	834000.01	835999.97	296000.00	298000.00	611.50	758.61	12266802.18	12266809.98	306,180	3,774	12	00	00	255	35	5
834_298	0.14	2.65	592,750	834000.01	836000.00	298000.00	300000.00	562.18	743.76	12266022.37	12266809.98	568,219	24,455	76	00	00	115	29	5,4
834_300	0.15	2.62	626,132	834000.00	835999.99	300000.00	302000.00	538.91	721.64	12265431.05	12266029.48	582,804	43,134	194	00	00	104	25	4,3
834_302	0.08	3.53	328,743	834000.00	835999.97	302000.00	303999.99	623.18	760.66	12265430.88	12265438.98	320,302	8,371	70	00	00	64	36	3
834_304	0.15	2.59	614,659	834000.01	836000.00	304000.00	306000.00	575.12	728.86	12264670.02	12265438.87	598,520	16,096	43	00	00	67	30	3,2
834_306	0.09	3.34	363,275	834000.01	836000.00	306000.01	308000.00	538.29	701.19	12264063.02	12264677.12	357,642	5,626	07	00	00	255	35	2,1
834_308	0.13	2.75	533,515	834000.00	836000.00	308000.00	310000.00	538.56	1580.28	12264062.93	12264677.07	527,648	5,854	13	00	00	77	37	1,2
836_192	0.00	23.80	7,080	836001.16	837999.78	192406.29	193999.90	295.98	410.98	12619319.97	12619327.24	7,063	17	00	00	04	255	31	37
836_194	0.12	2.95	472,243	836000.01	838000.00	194000.00	195999.98	318.32	1431.51	12618100.71	12619327.53	458,538	13,705	00	00	00	255	21	37,36
836_196	0.07	3.72	294,699	836000.00	838000.00	196000.02	198000.00	318.25	431.47	12617116.75	12618109.30	288,713	5,985	01	00	00	255	24	36,35
836_198	0.14	2.71	559,323	836000.00	837999.99	198000.00	200000.00	318.92	445.25	12617116.77	12618109.39	544,300	15,017	06	00	00	255	25	36,35
836_200	0.15	2.62	587,402	836000.00	838000.00	200000.01	202000.00	340.50	1991.50	12615893.82	12617124.64	581,936	5,464	02	00	00	255	31	35,34
836_202	0.08	3.63	306,266	836000.02	838000.00	202000.00	204000.00	361.05	477.96	12615893.97	12615902.63	304,174	2,091	01	00	00	255	30	34
836_204	0.15	2.58	603,819	836000.00	837999.99	204000.00	206000.00	382.40	559.64	12614960.94	12615902.87	600,034	3,783	02	00	00	255	34	34,33
836_206	0.11	3.06	427,992	836000.01	838000.00	206000.01	208000.00	355.98	512.84	12613697.25	12614968.39	426,287	1,702	03	00	00	255	35	33,32
836_208	0.12	2.91	473,765	836000.00	838000.00	208000.00	210000.00	349.33	546.80	12613697.33	12614968.44	471,089	2,676	00	00	00	255	33	33,32
836_210	0.11	2.96	464,771	836000.00	838000.00	210000.00	211999.36	335.32	502.07	12612787.31	12613706.70	457,332	7,438	01	00	00	80	25	32,31
836_212	0.02	6.75	88,621	836000.19	838000.00	212000.14	214000.00	335.29	1506.46	12612787.48	12612794.98	87,924	697	00	00	00	107	22	31
836_214	0.09	3.41	349,125	836000.01	838000.00	214000.02	216000.00	336.03	425.27	12611567.92	12612795.13	343,470	5,655	00	00	00	80	20	31,30
836_216	0.11	3.07	432,855	836000.00	838000.00	216000.00	217999.99	330.01	446.16	12610750.65	12611576.77	424,998	7,852	05	00	00	60	21	30,29
836_218	0.06	3.99	252,944	836000.00	837999.99	218000.02	220000.00	329.52	440.79	12610750.72	12610757.90	251,231	1,712	01	00	00	255	30	29

0.0 Report on LAS Statistics (By Tile) - continued

TNAME	Point Density	Average GSD	Total Points	X Min	X Max	Y Min	Y Max	Z Min	Z MAX	GPS Min	GPS Max	1st Returns	2nd Returns	3rd Returns	Other Returns	Min Int	Max Int	Mean Int	Flightlines
836_220	0.15	2.56	612,872	836000.01	838000.00	220000.00	221999.99	324.12	1219.61	12609528.71	12610758.02	610,449	2,419	04	00	00	60	27	29,28
836_222	0.11	3.08	421,353	836000.00	838000.00	222000.02	224000.00	324.13	390.40	12608728.67	12609537.49	421,299	54	00	00	00	61	19	28,27
836_224	0.12	2.84	496,653	836000.00	838000.00	224000.00	226000.00	322.16	374.98	12608728.69	12609537.54	496,608	45	00	00	04	61	22	28,27
836_226	0.15	2.59	596,741	836000.00	838000.00	226000.01	227999.99	322.16	376.82	12325806.88	12608736.19	596,735	06	00	00	00	59	29	27,26
836_228	0.07	3.71	291,023	836000.00	838000.00	228000.00	230000.00	328.02	348.57	12325806.18	12325814.59	291,023	00	00	00	04	255	33	26
836_230	0.16	2.53	626,313	836000.00	838000.00	230000.00	231999.98	327.84	431.44	12325084.69	12325813.93	624,742	1,569	02	00	00	54	32	26,25
836_232	0.12	2.84	498,499	836000.00	838000.00	232000.03	234000.00	329.09	446.60	12323983.57	12325091.93	496,942	1,557	00	00	00	56	31	25,24
836_234	0.10	3.19	393,737	836000.01	838000.00	234000.00	236000.00	336.77	388.95	12323983.11	12325091.42	393,714	23	00	00	00	52	32	25,24
836_236	0.16	2.53	623,354	836000.00	838000.00	236000.00	237999.99	339.79	352.57	12323297.13	12323990.97	623,354	00	00	00	04	53	37	24,23
836_238	0.07	3.89	263,938	836000.00	837999.98	238000.01	240000.00	327.92	351.64	12323296.66	12323303.98	263,938	00	00	00	04	255	34	23
836_240	0.15	2.59	599,028	836000.00	838000.00	240000.00	242000.00	343.41	509.00	12322123.38	12323303.62	598,387	641	00	00	00	255	33	23,22
836_242	0.16	2.53	646,283	836000.00	838000.00	242000.00	244000.00	370.73	591.39	12321522.39	12322131.15	626,803	19,450	30	00	00	255	35	22,21
836_244	0.07	3.83	286,473	836000.02	837999.99	244000.01	246000.00	360.13	602.81	12321521.99	12321529.63	273,394	13,046	33	00	00	76	30	21
836_246	0.16	2.50	642,842	836000.00	838000.00	246000.00	248000.00	460.25	606.00	12320349.91	12321529.27	639,879	2,961	02	00	00	255	32	21,20
836_248	0.12	2.84	505,441	836000.00	838000.00	248000.01	250000.00	446.18	589.18	12276266.98	12320358.41	494,444	10,989	08	00	00	60	30	20,19
836_250	0.12	2.92	485,318	836000.00	838000.00	250000.00	252000.00	446.58	692.74	12276266.48	12320357.85	468,050	17,220	48	00	00	85	32	19,20
836_252	0.15	2.61	605,335	836000.00	838000.00	252000.01	254000.00	506.99	746.86	12275511.39	12276274.23	588,684	16,630	21	00	00	255	33	19,18
836_254	0.07	3.88	271,579	836000.01	838000.00	254000.01	256000.00	402.83	637.65	12275510.89	12275518.38	265,362	6,211	06	00	00	215	34	18
836_256	0.15	2.58	613,603	836000.00	838000.00	256000.02	257999.99	406.01	632.25	12274937.87	12275517.95	600,231	13,364	08	00	00	139	35	17,18
836_258	0.15	2.57	609,437	836000.01	838000.00	258000.01	260000.00	461.18	614.09	12274172.89	12274945.61	604,639	4,768	30	00	00	114	38	17,16
836_260	0.07	3.77	287,097	836000.00	838000.00	260000.00	262000.00	472.11	613.92	12274172.52	12274180.30	281,713	5,371	13	00	00	255	36	16
836_262	0.15	2.55	630,013	836000.01	838000.00	262000.01	264000.00	473.58	650.54	12273596.93	12274179.88	613,930	16,042	41	00	00	255	35	16,15
836_264	0.09	3.30	378,529	836000.00	837999.98	264000.00	265999.99	470.28	613.70	12272845.41	12273604.62	367,249	11,253	27	00	00	255	34	15,14
836_266	0.13	2.82	516,123	836000.00	838000.00	266000.00	267999.99	442.89	589.05	12272845.16	12273604.30	504,698	11,393	32	00	00	88	37	14,15
836_268	0.15	2.58	622,079	836000.00	838000.00	268000.01	269999.99	422.07	572.73	12272267.53	12272852.34	598,913	23,092	74	00	00	102	34	14,13
836_270	0.07	3.79	290,089	836000.00	838000.00	270000.02	271999.99	427.11	600.04	12272267.33	12272274.98	278,694	11,342	53	00	00	153	33	13
836_272	0.14	2.64	603,553	836000.00	838000.00	272000.01	273999.99	437.18	601.36	12271498.57	12272274.77	575,886	27,603	64	00	00	72	29	13,12
836_274	0.12	2.90	491,163	836000.01	837999.99	274000.01	276000.00	453.95	600.81	12270906.48	12271505.66	476,097	14,986	80	00	00	255	36	12,11
836_276	0.10	3.10	433,864	836000.01	838000.00	276000.00	278000.00	469.40	624.24	12270906.42	12271505.40	415,664	18,118	82	00	00	70	34	12,11
836_278	0.15	2.57	622,259	836000.01	838000.00	278000.01	280000.00	425.87	623.12	12270138.50	12270914.36	604,421	17,778	60	00	00	255	32	11,10
836_280	0.07	3.89	277,102	836000.01	837999.98	280000.01	282000.00	435.40	604.15	12270138.43	12270145.43	264,897	12,161	44	00	00	255	31	10
836_282	0.16	2.54	632,309	836000.00	837999.99	282000.00	283999.99	424.67	590.56	12269543.64	12270145.33	621,721	10,563	25	00	00	74	33	10,9
836_284	0.15	2.58	607,306	836000.01	838000.00	284000.02	286000.00	398.24	544.53	12268777.18	12269551.85	599,731	7,561	14	00	00	69	36	9,8

0.0 Report on LAS Statistics (By Tile) - continued

TNAME	Point Density	Average GSD	Total Points	X Min	X Max	Y Min	Y Max	Z Min	Z MAX	GPS Min	GPS Max	1st Returns	2nd Returns	3rd Returns	Other Returns	Min Int	Max Int	Mean Int	Flightlines
836_286	0.04	5.17	151,916	836000.02	838000.00	286000.03	287999.99	378.08	537.57	12268777.18	12268783.64	149,919	1,996	01	00	00	255	38	8
836_288	0.14	2.72	550,079	836000.00	838000.00	288000.01	290000.00	422.31	542.03	12268183.96	12268783.67	541,158	8,898	23	00	00	255	34	8.7
836_290	0.10	3.15	414,025	836000.00	838000.00	290000.00	292000.00	439.25	627.07	12267414.15	12268191.16	403,299	10,718	08	00	00	95	27	7.6
836_292	0.11	3.00	458,080	836000.00	838000.00	292000.00	294000.00	487.73	745.64	12267414.15	12268191.17	443,750	14,292	38	00	00	62	27	7.6
836_294	0.15	2.57	618,604	836000.02	838000.00	294000.00	295999.99	519.75	757.12	12266809.98	12267421.82	607,639	10,951	14	00	00	255	33	6.5
836_296	0.07	3.67	302,928	836000.01	837999.99	296000.00	297999.99	614.11	744.57	12266809.98	12266817.53	297,143	5,764	21	00	00	255	35	5
836_298	0.14	2.64	582,390	836000.00	838000.00	298000.01	299999.99	581.34	724.67	12266015.04	12266817.49	575,022	7,347	21	00	00	255	33	5.4
836_300	0.15	2.61	607,094	836000.01	837999.98	300000.02	302000.00	559.62	748.21	12265439.00	12266022.35	589,164	17,847	83	00	00	255	32	4.3
836_302	0.08	3.60	319,650	836000.01	837999.99	302000.00	304000.00	542.65	752.36	12265438.88	12266015.47	308,292	11,271	87	00	00	255	33	3.4
836_304	0.15	2.61	597,395	836000.00	838000.00	304000.01	306000.00	634.91	801.14	12264663.06	12265446.82	589,182	8,189	24	00	00	255	34	3.2
836_306	0.08	3.56	329,328	836000.02	838000.00	306000.00	308000.00	571.16	757.44	12264070.55	12264670.04	315,872	13,437	19	00	00	255	29	2.1
836_308	0.13	2.74	547,859	836000.00	838000.00	308000.01	310000.00	593.66	794.25	12264070.55	12264670.06	531,428	16,395	36	00	00	255	31	1.2
838_192	0.02	7.22	78,308	838000.02	840000.00	192236.50	193999.99	296.93	426.86	12619327.04	12619334.79	76,717	1,591	00	00	00	255	26	37
838_194	0.15	2.59	613,360	838000.00	840000.00	194000.00	196000.00	318.43	438.18	12618092.86	12619335.13	598,118	15,240	02	00	00	95	24	37.36
838_196	0.08	3.53	325,098	838000.03	840000.00	196000.00	198000.00	332.73	452.07	12617123.93	12618101.46	320,754	4,344	00	00	00	255	27	36.35
838_198	0.13	2.73	545,833	838000.00	839999.99	198000.00	200000.00	329.43	453.79	12617123.93	12618101.62	537,201	8,630	02	00	00	255	30	36.35
838_200	0.15	2.62	588,147	838000.00	839999.99	200000.00	201999.99	352.09	482.40	12615885.70	12617131.70	584,796	3,350	01	00	00	255	33	35.34
838_202	0.08	3.65	303,317	838000.00	839999.99	202000.00	203999.99	372.92	531.53	12615885.87	12615894.41	300,762	2,554	01	00	00	95	34	34
838_204	0.15	2.57	612,194	838000.01	840000.00	204000.01	205999.99	385.48	547.60	12614967.83	12615894.65	606,720	5,469	05	00	00	65	33	34.33
838_206	0.10	3.25	385,133	838000.00	840000.00	206000.01	208000.00	358.67	558.72	12613689.01	12614975.15	378,873	6,254	06	00	00	255	30	33.32
838_208	0.11	3.09	420,065	838000.00	840000.00	208000.00	210000.00	340.79	1253.46	12613689.05	12614975.21	419,000	1,065	00	00	00	178	35	33.32
838_210	0.13	2.76	534,665	838000.00	840000.00	210000.03	212000.00	335.40	447.16	12612794.38	12613698.03	526,263	8,401	01	00	00	80	23	32.31
838_212	0.03	5.55	130,886	838000.00	840000.00	212000.02	214000.00	331.50	423.17	12612794.67	12612802.61	130,013	872	01	00	00	54	25	31
838_214	0.14	2.70	552,020	838000.00	840000.00	214000.00	215999.98	330.24	419.50	12611559.42	12612802.81	547,845	4,174	01	00	00	255	22	30.31
838_216	0.16	2.54	631,669	838000.00	840000.00	216000.01	217999.99	330.28	420.30	12610757.66	12611568.57	621,780	9,886	03	00	00	80	24	30.29
838_218	0.06	3.94	260,056	838000.01	840000.00	218000.01	219999.99	327.78	426.53	12610757.71	12610764.89	257,179	2,872	05	00	00	58	31	29
838_220	0.16	2.51	635,996	838000.00	840000.00	220000.01	222000.00	322.63	411.16	12609520.21	12610764.96	635,971	25	00	00	04	55	22	29.28
838_222	0.10	3.10	416,134	838000.00	840000.00	222000.00	224000.00	322.46	1989.20	12608735.78	12609529.27	416,122	12	00	00	00	76	26	28.27
838_224	0.12	2.87	488,346	838000.00	840000.00	224000.00	226000.00	322.66	437.00	12608735.80	12609529.34	486,868	1,476	02	00	00	255	28	28.27
838_226	0.14	2.64	576,311	838000.00	840000.00	226000.01	227999.99	328.20	438.35	12325799.25	12608742.96	575,995	315	01	00	00	57	30	27.26
838_228	0.07	3.75	285,771	838000.00	840000.00	228000.00	230000.00	327.99	437.74	12325798.52	12325806.88	284,767	1,002	02	00	00	70	30	26
838_230	0.15	2.58	604,842	838000.00	840000.00	230000.01	231999.99	333.09	428.15	12325091.93	12325806.17	603,059	1,782	01	00	00	61	35	26.25
838_232	0.12	2.89	482,278	838000.01	839999.99	232000.01	234000.00	330.83	456.69	12323975.86	12325098.87	479,784	2,493	01	00	00	63	28	25.24

0.0 Report on LAS Statistics (By Tile) - continued

TNAME	Point Density	Average GSD	Total Points	X Min	X Max	Y Min	Y Max	Z Min	Z MAX	GPS Min	GPS Max	1st Returns	2nd Returns	3rd Returns	Other Returns	Min Int	Max Int	Mean Int	Flightlines
838_234	0.09	3.26	376,889	838000.00	840000.00	234000.00	235999.99	332.74	461.23	12323975.38	12325098.49	375,942	947	00	00	00	56	34	24,25
838_236	0.16	2.53	623,944	838000.00	840000.00	236000.02	238000.00	335.32	382.22	12323304.00	12323983.09	623,930	14	00	00	00	67	34	24,23
838_238	0.07	3.89	264,715	838000.01	840000.00	238000.00	240000.00	329.84	358.98	12323303.64	12323310.96	264,711	04	00	00	00	255	34	23
838_240	0.15	2.59	598,629	838000.00	840000.00	240000.01	242000.00	340.21	444.72	12322115.53	12323310.55	598,454	173	02	00	00	255	33	23,22
838_242	0.16	2.53	636,611	838000.00	839999.99	242000.02	243999.99	339.70	593.06	12321529.65	12322123.36	625,498	11,091	22	00	00	255	35	22,21
838_244	0.07	3.84	276,370	838000.00	840000.00	244000.01	246000.00	345.89	801.83	12321529.28	12321536.84	271,438	4,927	05	00	00	159	35	21
838_246	0.16	2.52	633,681	838000.00	840000.00	246000.00	248000.00	366.44	578.33	12320341.49	12321536.56	630,464	3,215	02	00	00	76	34	21,20
838_248	0.13	2.81	508,104	838000.00	840000.00	248000.02	250000.00	428.29	534.47	12276274.66	12320349.89	506,237	1,865	02	00	00	64	35	20,19
838_250	0.12	2.92	475,923	838000.00	840000.00	250000.00	251999.98	416.34	608.80	12276274.24	12320349.48	470,657	5,259	07	00	00	69	36	20,19
838_252	0.15	2.57	619,122	838000.00	840000.00	252000.00	253999.99	427.41	645.58	12275504.10	12276281.98	605,643	13,467	12	00	00	77	32	19,18
838_254	0.07	3.86	275,190	838000.01	840000.00	254000.01	256000.00	445.31	638.15	12275503.67	12275511.39	268,301	6,878	11	00	00	90	34	18
838_256	0.15	2.56	614,429	838000.00	840000.00	256000.01	258000.00	514.25	643.51	12274945.62	12275510.88	608,360	6,017	52	00	00	72	40	17,18
838_258	0.15	2.55	618,352	838000.00	840000.00	258000.00	259999.99	507.69	593.95	12274165.14	12274953.33	616,926	1,424	02	00	00	95	35	17,16
838_260	0.07	3.68	297,554	838000.00	840000.00	260000.00	261999.99	495.38	901.51	12274164.83	12274172.87	295,677	1,874	03	00	00	255	40	16
838_262	0.16	2.50	641,361	838000.00	840000.00	262000.01	264000.00	537.73	654.35	12273604.63	12274172.51	637,776	3,580	05	00	00	255	36	16,15
838_264	0.09	3.27	375,363	838000.01	840000.00	264000.00	266000.00	503.10	626.55	12272838.20	12273612.37	373,485	1,876	02	00	00	96	40	15,14
838_266	0.13	2.80	517,026	838000.00	840000.00	266000.00	267999.99	444.68	589.62	12272838.04	12273612.08	511,196	5,809	21	00	00	68	41	15,14
838_268	0.15	2.57	612,084	838000.00	839999.99	268000.00	270000.00	413.21	536.40	12272274.98	12272845.15	606,296	5,769	19	00	00	255	41	14,13
838_270	0.07	3.76	289,321	838000.01	839999.99	270000.00	272000.00	423.86	562.04	12272274.79	12272282.89	283,734	5,564	23	00	00	183	37	13
838_272	0.15	2.59	612,440	838000.00	840000.00	272000.01	273999.99	446.87	580.47	12271491.49	12272282.70	594,651	17,753	36	00	00	255	32	13,12
838_274	0.12	2.91	480,337	838000.02	840000.00	274000.00	276000.00	461.42	619.26	12270914.48	12271498.54	472,540	7,780	17	00	00	68	36	12,11
838_276	0.10	3.10	422,532	838000.00	840000.00	276000.00	278000.00	493.87	607.75	12270914.37	12271498.34	416,810	5,691	31	00	00	255	37	12,11
838_278	0.14	2.63	583,414	838000.00	840000.00	278000.01	280000.00	467.31	628.64	12270131.95	12270922.50	576,325	7,074	15	00	00	127	36	11,10
838_280	0.06	3.98	261,863	838000.01	840000.00	280000.00	282000.00	453.28	605.30	12270131.89	12270138.49	252,611	9,229	23	00	00	255	35	10
838_282	0.15	2.58	608,220	838000.00	840000.00	282000.00	283999.99	442.54	589.28	12269551.86	12270138.41	599,803	8,399	18	00	00	255	35	10,9
838_284	0.15	2.55	626,674	838000.00	840000.00	284000.00	285999.99	417.73	581.75	12268769.88	12269560.23	614,637	12,022	15	00	00	255	33	9,8
838_286	0.07	3.81	280,562	838000.00	839999.99	286000.01	287999.99	422.97	608.31	12268769.90	12268777.22	274,978	5,565	19	00	00	255	34	8
838_288	0.15	2.56	624,757	838000.00	840000.00	288000.01	290000.00	431.52	621.29	12268191.05	12268777.25	610,958	13,770	29	00	00	255	32	8,7
838_290	0.11	3.07	437,923	838000.02	839999.99	290000.00	292000.00	458.93	713.88	12267406.86	12268198.82	424,793	13,112	18	00	00	83	29	7,6
838_292	0.11	2.97	471,035	838000.00	840000.00	292000.00	293999.99	476.43	745.46	12267406.86	12268198.84	452,592	18,375	68	00	00	72	28	7,6
838_294	0.15	2.59	604,074	838000.00	840000.00	294000.00	296000.00	520.72	762.23	12266817.54	12267414.34	597,335	6,721	18	00	00	81	38	6,5
838_296	0.07	3.75	293,034	838000.01	839999.99	296000.01	297999.99	607.46	772.34	12266817.50	12266824.71	283,988	9,019	27	00	00	64	32	5
838_298	0.14	2.73	541,169	838000.00	840000.00	298000.00	300000.00	570.77	709.69	12266007.58	12266824.72	538,161	3,005	03	00	00	96	31	5,4

0.0 Report on LAS Statistics (By Tile) - continued

TNAME	Point Density	Average GSD	Total Points	X Min	X Max	Y Min	Y Max	Z Min	Z MAX	GPS Min	GPS Max	1st Returns	2nd Returns	3rd Returns	Other Returns	Min Int	Max Int	Mean Int	Flightlines
838_300	0.14	2.69	581,806	838000.00	840000.00	300000.00	302000.00	513.72	741.68	12265446.95	12266015.03	551,419	30,298	89	00	00	115	26	4.3
838_302	0.09	3.43	360,687	838000.00	839999.99	302000.00	304000.00	489.09	696.61	12265446.83	12266015.00	340,570	20,054	63	00	00	74	27	3.4
838_304	0.14	2.64	601,932	838000.00	840000.00	304000.02	305999.99	503.30	780.94	12264656.09	12265454.65	575,945	25,919	68	00	00	155	29	3.2
838_306	0.08	3.50	337,291	838000.00	840000.00	306000.00	308000.00	570.05	822.55	12264078.60	12264663.05	327,316	9,925	50	00	00	255	33	2.1
838_308	0.13	2.74	546,152	838000.00	840000.00	308000.00	310000.00	638.39	860.31	12264078.58	12264663.03	533,558	12,548	46	00	00	255	34	2.1
840_190	0.00	22.66	7,817	840000.08	841999.85	190000.58	191988.11	261.08	1108.28	12619336.26	12620319.03	7,788	27	02	00	00	255	80	38.37
840_192	0.04	5.25	149,447	840000.00	842000.00	192018.78	194000.00	318.43	460.17	12619334.57	12619342.00	145,154	4,293	00	00	00	255	23	37
840_194	0.13	2.76	539,212	840000.00	842000.00	194000.00	196000.00	319.74	470.75	12618085.21	12619342.27	525,371	13,840	01	00	00	56	25	37.36
840_196	0.08	3.50	328,569	840000.00	841999.99	196000.00	198000.00	345.54	472.99	12617131.07	12618093.57	326,773	1,795	01	00	00	126	34	36.35
840_198	0.14	2.72	542,646	840000.01	842000.00	198000.00	200000.00	362.19	576.91	12617131.09	12618093.67	539,710	2,932	04	00	00	67	36	36.35
840_200	0.15	2.59	601,096	840000.00	842000.00	200000.02	202000.00	380.60	537.98	12615877.45	12617138.79	596,475	4,619	02	00	00	93	33	35.34
840_202	0.08	3.63	307,521	840000.01	841999.98	202000.00	203999.99	358.86	512.51	12615877.65	12615886.25	304,007	3,513	01	00	00	125	30	34
840_204	0.15	2.56	612,723	840000.00	842000.00	204000.00	205999.97	351.80	506.22	12614974.50	12615886.48	608,726	3,996	01	00	00	255	29	34.33
840_206	0.11	3.06	431,539	840000.00	841999.99	206000.00	208000.00	351.37	578.42	12613680.64	12614981.87	427,979	3,556	04	00	00	65	34	33.32
840_208	0.12	2.95	461,838	840000.01	842000.00	208000.00	210000.00	348.64	1722.85	12613680.71	12614981.92	459,890	1,948	00	00	00	66	35	33.32
840_210	0.14	2.70	554,069	840000.00	842000.00	210000.01	212000.00	302.26	459.59	12612801.78	12613689.79	550,215	3,854	00	00	00	255	26	32.31
840_212	0.06	4.10	238,870	840000.01	841999.98	212000.00	214000.00	331.79	445.20	12612802.01	12612809.82	238,116	754	00	00	00	255	27	31
840_214	0.16	2.51	633,353	840000.00	842000.00	214000.00	215999.99	331.34	345.19	12611551.05	12612809.97	633,353	00	00	00	04	56	24	31.30
840_216	0.16	2.48	650,840	840000.00	842000.00	216000.01	217999.99	334.66	353.97	12610764.74	12611560.15	650,839	01	00	00	04	55	34	30.29
840_218	0.06	3.95	257,128	840000.00	842000.00	218000.01	220000.00	323.18	427.23	12610764.77	12610771.89	256,547	581	00	00	00	92	31	29
840_220	0.16	2.52	628,151	840000.00	842000.00	220000.00	221999.98	322.97	393.92	12609511.72	12610772.07	628,145	06	00	00	04	56	23	29.28
840_222	0.11	3.05	429,878	840000.00	842000.00	222000.01	224000.00	329.95	340.50	12608742.42	12609520.77	429,878	00	00	00	04	220	26	28.27
840_224	0.12	2.84	495,755	840000.00	842000.00	224000.00	225999.99	328.82	395.60	12608742.42	12609520.82	495,309	446	00	00	00	60	28	27.28
840_226	0.15	2.58	601,803	840000.00	842000.00	226000.01	228000.00	328.49	364.15	12325791.45	12608749.99	601,797	06	00	00	00	56	28	27.26
840_228	0.07	3.71	290,982	840000.00	841999.99	228000.00	230000.00	335.84	427.66	12325790.72	12325799.23	290,834	148	00	00	00	255	33	26
840_230	0.15	2.57	608,638	840000.00	842000.00	230000.00	231999.99	334.35	434.60	12325098.89	12325798.50	607,040	1,597	01	00	00	56	32	26.25
840_232	0.12	2.94	463,889	840000.01	842000.00	232000.02	234000.00	332.17	457.71	12323969.08	12325105.74	463,689	200	00	00	00	100	35	25.24
840_234	0.09	3.44	338,905	840000.00	841999.99	234000.00	236000.00	341.92	448.67	12323968.53	12325105.30	338,568	337	00	00	00	88	38	25.24
840_236	0.15	2.62	588,631	840000.00	842000.00	236000.03	238000.00	338.87	434.02	12323310.97	12323975.36	584,303	4,325	03	00	00	62	30	24.23
840_238	0.07	3.75	284,667	840000.00	841999.99	238000.00	240000.00	334.52	413.13	12323310.56	12323318.44	284,518	149	00	00	00	255	32	23
840_240	0.16	2.49	650,487	840000.00	841999.99	240000.00	241999.99	335.77	524.50	12322106.86	12323317.97	647,578	2,909	00	00	00	68	32	22.23
840_242	0.17	2.43	685,570	840000.00	842000.00	242000.00	243999.99	348.33	897.29	12321536.84	12322115.51	675,169	10,390	11	00	00	62	34	22.21
840_244	0.07	3.87	273,907	840000.00	841999.99	244000.01	245999.99	351.55	609.42	12321536.58	12321544.02	266,593	7,303	11	00	00	71	33	21

0.0 Report on LAS Statistics (By Tile) - continued

TNAME	Point Density	Average GSD	Total Points	X Min	X Max	Y Min	Y Max	Z Min	Z MAX	GPS Min	GPS Max	1st Returns	2nd Returns	3rd Returns	Other Returns	Min Int	Max Int	Mean Int	Flightlines
840_246	0.15	2.59	607,855	840000.00	841999.99	246000.01	248000.00	353.39	562.56	12320333.34	12321543.67	595,836	12,013	06	00	00	64	28	21,20
840_248	0.12	2.84	497,839	840000.01	841999.99	248000.00	250000.00	356.72	498.75	12276282.54	12320341.47	496,179	1,656	04	00	00	86	35	20,19
840_250	0.12	2.89	481,328	840000.00	842000.00	250000.00	252000.00	395.72	491.59	12276281.99	12320341.01	479,069	2,254	05	00	00	63	36	20,19
840_252	0.15	2.55	618,345	840000.00	842000.00	252000.00	253999.98	392.57	505.20	12275497.09	12276289.99	617,446	897	02	00	00	61	34	19,18
840_254	0.07	3.90	268,949	840000.00	841999.99	254000.00	256000.00	417.51	632.67	12275496.76	12275504.09	263,592	5,344	13	00	00	72	32	18
840_256	0.15	2.59	598,145	840000.00	841999.99	256000.01	258000.00	506.35	598.35	12274953.35	12275503.65	596,968	1,175	02	00	00	67	38	17,18
840_258	0.15	2.62	595,616	840000.00	842000.00	258000.01	260000.00	491.28	657.04	12274157.95	12274960.84	581,692	13,905	19	00	00	103	34	17,16
840_260	0.07	3.78	286,717	840000.01	841999.99	260000.00	262000.00	524.54	681.61	12274157.72	12274165.12	279,991	6,715	11	00	00	255	33	16
840_262	0.15	2.55	632,232	840000.00	842000.00	262000.01	263999.99	480.96	648.24	12273612.38	12274164.81	614,312	17,855	65	00	00	72	36	16,15
840_264	0.09	3.26	383,208	840000.00	842000.00	264000.01	266000.00	482.37	615.78	12272831.12	12273620.14	376,982	6,214	12	00	00	64	39	15,14
840_266	0.13	2.83	513,684	840000.00	841999.99	266000.00	267999.99	439.59	607.81	12272830.96	12273619.81	498,940	14,710	34	00	00	81	34	15,14
840_268	0.15	2.63	589,010	840000.00	842000.00	268000.00	269999.98	399.78	548.94	12272282.90	12272838.02	578,933	10,027	50	00	00	78	39	14,13
840_270	0.07	3.83	280,660	840000.01	841999.99	270000.01	272000.00	424.30	624.54	12272282.72	12272290.19	272,183	8,425	52	00	00	255	36	13
840_272	0.14	2.67	579,132	840000.01	842000.00	272000.01	273999.99	483.24	632.29	12271484.55	12272290.06	563,304	15,792	36	00	00	68	33	13,12
840_274	0.12	2.88	494,201	840000.00	842000.00	274000.03	276000.00	500.95	636.40	12270922.64	12271491.48	482,103	12,054	44	00	00	255	38	12,11
840_276	0.10	3.13	414,671	840000.00	842000.00	276000.00	277999.99	501.71	634.48	12270922.52	12271491.28	407,994	6,663	14	00	00	255	40	12,11
840_278	0.16	2.54	623,212	840000.00	842000.00	278000.01	279999.99	535.55	629.71	12270124.79	12270930.55	622,601	611	00	00	00	80	37	11,10
840_280	0.07	3.81	278,208	840000.00	841998.14	280000.00	282000.00	482.26	606.71	12270124.80	12270131.93	275,040	3,156	12	00	00	225	40	10
840_282	0.15	2.55	620,726	840000.00	841999.99	282000.00	283999.98	501.25	599.68	12269560.26	12270131.87	615,866	4,854	06	00	00	255	40	9,10
840_284	0.15	2.61	601,624	840000.00	842000.00	284000.00	286000.00	459.73	592.17	12268762.96	12269568.05	588,464	13,137	23	00	00	255	32	9,8
840_286	0.07	3.91	268,912	840000.01	842000.00	286000.02	287999.99	437.33	610.61	12268762.88	12268769.97	261,909	6,976	27	00	00	255	31	8
840_288	0.15	2.60	604,267	840000.00	842000.00	288000.03	290000.00	439.29	610.24	12268198.83	12268770.02	591,021	13,234	12	00	00	122	31	8,7
840_290	0.10	3.13	415,799	840000.02	841999.99	290000.01	292000.00	425.15	603.21	12267399.56	12268206.25	407,414	8,375	10	00	00	69	28	7,6
840_292	0.11	3.01	459,390	840000.00	842000.00	292000.00	294000.00	433.96	729.29	12267399.55	12268206.27	442,968	16,385	37	00	00	62	26	7,6
840_294	0.15	2.56	651,531	840000.01	841999.99	294000.00	296000.00	459.20	731.97	12266824.65	12267406.96	612,803	38,563	165	00	00	63	26	6,5
840_296	0.08	3.65	326,725	840000.01	841999.99	296000.01	298000.00	580.35	777.75	12266824.68	12266832.47	300,683	25,989	53	00	00	69	24	5
840_298	0.14	2.66	595,681	840000.01	842000.00	298000.00	300000.00	525.39	763.51	12266000.50	12266832.50	566,940	28,689	52	00	00	65	24	5,4
840_300	0.13	2.76	549,066	840000.00	841999.99	300000.00	302000.00	477.66	728.60	12265454.73	12266007.60	524,703	24,305	58	00	00	63	26	4,3
840_302	0.09	3.40	366,524	840000.01	841999.98	302000.00	304000.00	484.35	719.51	12265454.66	12266007.57	345,766	20,675	83	00	00	182	29	3,4
840_304	0.14	2.64	600,213	840000.01	842000.00	304000.00	305999.99	513.94	743.60	12264649.34	12265462.38	573,822	26,310	81	00	00	66	29	3,2
840_306	0.08	3.62	311,797	840000.00	841999.99	306000.00	308000.00	591.78	806.37	12264086.31	12264656.09	304,800	6,963	34	00	00	255	37	2,1
840_308	0.14	2.69	555,784	840000.00	842000.00	308000.00	309999.97	705.39	856.67	12264086.31	12264656.06	552,905	2,866	13	00	00	255	43	1,2
842_190	0.01	9.03	50,675	842002.07	844000.00	190002.97	191999.99	251.69	427.88	12619343.09	12620311.30	49,041	1,632	02	00	00	255	22	38,37

0.0 Report on LAS Statistics (By Tile) - continued

TNAME	Point Density	Average GSD	Total Points	X Min	X Max	Y Min	Y Max	Z Min	Z MAX	GPS Min	GPS Max	1st Returns	2nd Returns	3rd Returns	Other Returns	Min Int	Max Int	Mean Int	Flightlines
842_192	0.08	3.60	318,014	842000.04	844000.00	192000.01	194000.00	318.53	464.74	12619341.67	12620310.75	308,793	9,216	05	00	00	175	26	37.38
842_194	0.15	2.59	609,916	842000.00	844000.00	194000.00	196000.00	334.07	469.09	12618077.38	12619349.56	596,826	13,086	04	00	00	255	26	37.36
842_196	0.08	3.50	329,302	842000.01	844000.00	196000.00	198000.00	347.39	485.68	12617138.13	12618085.93	326,076	3,226	00	00	00	186	33	36.35
842_198	0.13	2.79	520,552	842000.00	843999.99	198000.00	200000.00	387.54	571.30	12617138.13	12618086.08	515,286	5,261	05	00	00	61	36	35.36
842_200	0.14	2.63	593,471	842000.00	844000.00	200000.00	201999.99	376.65	566.51	12615869.23	12617145.80	577,253	16,210	08	00	00	108	25	35.34
842_202	0.08	3.64	306,295	842000.02	844000.00	202000.00	204000.00	356.28	526.56	12615869.42	12615878.14	301,504	4,790	01	00	00	255	29	34
842_204	0.15	2.55	616,849	842000.00	844000.00	204000.00	205999.99	345.90	467.53	12614981.32	12615878.40	613,795	3,052	02	00	00	255	35	34.33
842_206	0.11	2.99	448,258	842000.00	844000.00	206000.02	208000.00	336.45	427.25	12613671.92	12614988.86	448,112	146	00	00	00	60	34	33.32
842_208	0.12	2.92	469,889	842000.00	843999.98	208000.00	209999.99	335.59	447.42	12613671.99	12614988.91	468,727	1,162	00	00	00	255	33	33.32
842_210	0.17	2.45	665,127	842000.00	844000.00	210000.00	211999.99	333.77	428.83	12612809.24	12613681.46	664,867	260	00	00	00	255	27	32.31
842_212	0.07	3.86	268,970	842000.01	844000.00	212000.01	214000.00	333.27	345.50	12612809.46	12612817.01	268,970	00	00	00	04	85	26	31
842_214	0.16	2.51	637,128	842000.01	844000.00	214000.00	216000.00	332.20	429.95	12611542.88	12612817.13	635,656	1,472	00	00	00	58	23	30.31
842_216	0.16	2.51	636,338	842000.00	844000.00	216000.00	218000.00	324.34	868.69	12610771.51	12611551.71	635,789	549	00	00	00	255	35	30.29
842_218	0.07	3.90	262,607	842000.00	843999.99	218000.00	220000.00	323.21	418.34	12610771.61	12610778.95	262,431	176	00	00	00	71	25	29
842_220	0.16	2.51	634,170	842000.00	844000.00	220000.00	222000.00	323.32	395.61	12609503.22	12610779.20	634,063	107	00	00	00	58	28	29.28
842_222	0.11	3.03	435,463	842000.00	844000.00	222000.00	224000.00	325.95	400.13	12608749.51	12609512.23	435,213	250	00	00	00	255	32	28.27
842_224	0.13	2.79	513,771	842000.00	843999.99	224000.00	226000.00	331.76	382.79	12608749.53	12609512.30	513,590	181	00	00	00	62	32	28.27
842_226	0.12	2.84	494,948	842000.00	844000.00	226000.02	228000.00	333.24	422.36	12325783.86	12608757.08	494,902	46	00	00	00	60	31	27.26
842_228	0.07	3.79	280,227	842000.00	843999.99	228000.00	230000.00	337.19	431.43	12325783.23	12325791.44	279,184	1,043	00	00	00	63	27	26
842_230	0.15	2.55	614,188	842000.00	844000.00	230000.00	231999.99	338.28	460.46	12325105.75	12325790.72	613,741	447	00	00	00	70	36	25.26
842_232	0.12	2.84	498,280	842000.00	844000.00	232000.00	234000.00	345.70	492.62	12323961.27	12325112.87	497,603	676	01	00	00	255	36	25.24
842_234	0.09	3.26	377,741	842000.01	844000.00	234000.00	235999.96	343.73	459.62	12323960.79	12325112.46	377,263	477	01	00	00	96	35	25.24
842_236	0.16	2.53	626,954	842000.00	844000.00	236000.00	238000.00	342.30	411.28	12323318.45	12323968.52	626,893	61	00	00	00	65	32	24.23
842_238	0.07	3.79	280,700	842000.03	843999.99	238000.00	239999.99	339.55	651.12	12323317.99	12323325.63	278,965	1,735	00	00	00	130	33	23
842_240	0.14	2.67	575,587	842000.00	844000.00	240000.01	242000.00	355.65	601.80	12322099.61	12323325.30	562,029	13,545	13	00	00	255	32	23.22
842_242	0.15	2.57	612,834	842000.00	844000.00	242000.00	244000.00	407.25	603.88	12321544.05	12322106.86	607,075	5,754	05	00	00	69	40	22.21
842_244	0.07	3.81	277,468	842000.01	843999.99	244000.01	246000.00	455.43	565.73	12321543.69	12321551.36	275,259	2,209	00	00	00	255	37	21
842_246	0.16	2.52	639,754	842000.00	844000.00	246000.00	248000.00	406.39	565.04	12320325.12	12321551.00	629,568	10,177	09	00	00	66	29	21.20
842_248	0.12	2.91	485,445	842000.00	843999.98	248000.01	250000.00	357.85	516.45	12276290.51	12320333.33	472,642	12,776	27	00	00	68	27	20.19
842_250	0.11	3.00	451,865	842000.00	844000.00	250000.00	252000.00	363.16	499.54	12276290.00	12320332.74	444,610	7,240	15	00	00	73	32	19.20
842_252	0.15	2.62	585,783	842000.00	844000.00	252000.00	253999.99	376.03	498.24	12275490.11	12276297.68	584,228	1,554	01	00	00	60	35	19.18
842_254	0.07	3.88	271,200	842000.00	843999.99	254000.00	256000.00	416.01	622.90	12275489.77	12275497.07	266,349	4,825	26	00	00	72	37	18
842_256	0.14	2.65	572,652	842000.01	844000.00	256000.00	258000.00	495.25	648.56	12274960.85	12275496.74	569,556	3,086	10	00	00	69	40	18.17

0.0 Report on LAS Statistics (By Tile) - continued

TNAME	Point Density	Average GSD	Total Points	X Min	X Max	Y Min	Y Max	Z Min	Z MAX	GPS Min	GPS Max	1st Returns	2nd Returns	3rd Returns	Other Returns	Min Int	Max Int	Mean Int	Flightlines
842_258	0.14	2.68	570,805	842000.00	844000.00	258000.01	260000.00	474.38	650.49	12274150.68	12274967.90	557,292	13,493	20	00	00	255	32	17.16
842_260	0.07	3.74	291,190	842000.01	843999.99	260000.02	262000.00	504.88	652.45	12274150.48	12274157.94	286,806	4,374	10	00	00	89	35	16
842_262	0.15	2.55	653,938	842000.01	844000.00	262000.01	263999.99	447.28	619.91	12273620.15	12274157.70	616,884	36,898	156	00	00	105	32	16.15
842_264	0.09	3.26	385,233	842000.00	844000.00	264000.01	266000.00	465.07	628.24	12272824.05	12273627.82	377,380	7,820	33	00	00	255	36	15.14
842_266	0.12	2.84	497,676	842000.00	844000.00	266000.00	267999.99	437.52	586.53	12272823.83	12273627.52	494,733	2,929	14	00	00	255	37	15.14
842_268	0.15	2.58	608,210	842000.01	844000.00	268000.01	270000.00	391.18	546.50	12272290.21	12272830.95	599,948	8,246	16	00	00	255	38	14.13
842_270	0.07	3.84	283,760	842000.02	843999.98	270000.00	271999.98	391.94	636.80	12272290.08	12272297.80	271,715	11,971	74	00	00	75	34	13
842_272	0.14	2.64	587,161	842000.00	844000.00	272000.00	273999.98	455.86	625.09	12271477.52	12272297.56	574,768	12,350	43	00	00	255	34	13.12
842_274	0.12	2.87	509,946	842000.00	843999.99	274000.01	276000.00	452.82	620.76	12270930.76	12271484.54	484,152	25,689	105	00	00	126	32	12.11
842_276	0.10	3.14	417,154	842000.01	844000.00	276000.00	277999.99	488.82	629.21	12270930.57	12271484.36	406,506	10,612	36	00	00	70	37	12.11
842_278	0.15	2.57	606,305	842000.00	844000.00	278000.01	280000.00	511.38	582.45	12270117.63	12270938.40	605,209	1,094	02	00	00	61	42	11.10
842_280	0.07	3.92	261,195	842000.58	844000.00	280000.00	282000.00	511.67	596.04	12270117.65	12270124.79	260,845	349	01	00	00	255	40	10
842_282	0.15	2.55	621,131	842000.00	844000.00	282000.00	284000.00	451.58	595.30	12269568.06	12270124.78	615,755	5,360	16	00	00	64	40	9.10
842_284	0.16	2.52	631,964	842000.01	843999.99	284000.00	286000.00	501.80	603.34	12268756.07	12269576.47	629,574	2,386	04	00	00	78	35	9.8
842_286	0.07	3.93	264,895	842000.01	843999.99	286000.01	287999.99	422.77	603.61	12268755.99	12268762.95	259,196	5,691	08	00	00	127	31	8
842_288	0.15	2.60	616,504	842000.00	844000.00	288000.01	290000.00	393.78	585.48	12268206.16	12268762.88	590,925	25,540	39	00	00	58	26	8.7
842_290	0.11	3.08	429,195	842000.00	843999.99	290000.00	292000.00	394.24	559.07	12267392.17	12268214.03	422,382	6,800	13	00	00	255	32	7.6
842_292	0.11	2.98	465,718	842000.00	844000.00	292000.00	293999.99	396.27	645.68	12267392.17	12268214.05	451,499	14,207	12	00	00	66	27	7.6
842_294	0.16	2.50	674,481	842000.00	844000.00	294000.01	296000.00	400.24	729.50	12266832.31	12267399.62	641,032	33,337	112	00	00	68	26	6.5
842_296	0.08	3.53	355,406	842000.01	843999.99	296000.00	298000.00	594.58	763.23	12266832.39	12266840.80	320,704	34,633	69	00	00	67	22	5
842_298	0.15	2.58	648,270	842000.01	844000.00	298000.00	300000.00	525.45	773.41	12265993.11	12266840.84	601,144	47,013	113	00	00	65	23	5.4
842_300	0.14	2.71	575,721	842000.01	843999.99	300000.01	302000.00	459.78	718.31	12265462.50	12266000.46	542,889	32,763	69	00	00	62	24	4.3
842_302	0.08	3.61	322,068	842000.00	844000.00	302000.00	303999.99	513.67	714.81	12265462.39	12266000.46	307,859	14,109	100	00	00	255	32	3.4
842_304	0.14	2.65	580,878	842000.00	844000.00	304000.00	305999.99	627.98	819.64	12264641.50	12265469.66	569,903	10,935	40	00	00	255	34	3.2
842_306	0.09	3.35	371,218	842000.01	843999.98	306000.00	308000.00	619.72	809.65	12264093.91	12264649.33	355,537	15,650	31	00	00	255	30	2.1
842_308	0.13	2.74	550,139	842000.01	844000.00	308000.00	310000.00	592.11	791.73	12264093.86	12264649.23	532,760	17,299	80	00	00	208	34	2.1
844_190	0.06	3.94	264,094	844000.01	846000.00	190000.12	192000.00	251.33	458.20	12619348.80	12620303.91	257,781	6,308	05	00	00	255	26	38.37
844_192	0.08	3.45	347,674	844000.01	846000.00	192000.00	194000.00	321.85	463.17	12619348.90	12620303.94	336,422	11,252	00	00	00	74	25	38.37
844_194	0.14	2.64	587,654	844000.01	846000.00	194000.00	196000.00	338.33	475.18	12618069.60	12619356.74	575,754	11,899	01	00	00	59	27	37.36
844_196	0.08	3.59	311,292	844000.00	846000.00	196000.01	198000.00	373.38	508.62	12617145.12	12618078.09	309,676	1,616	00	00	00	255	34	36.35
844_198	0.13	2.73	547,039	844000.00	846000.00	198000.00	200000.00	401.18	603.94	12617145.12	12618078.23	536,817	10,214	08	00	00	79	30	35.36
844_200	0.14	2.63	594,627	844000.00	846000.00	200000.01	202000.00	388.79	547.55	12615861.25	12617152.91	577,625	17,001	01	00	00	255	24	35.34
844_202	0.07	3.70	297,477	844000.01	846000.00	202000.00	204000.00	369.55	533.13	12615861.42	12615869.89	292,109	5,363	05	00	00	255	29	34

0.0 Report on LAS Statistics (By Tile) - continued

TNAME	Point Density	Average GSD	Total Points	X Min	X Max	Y Min	Y Max	Z Min	Z MAX	GPS Min	GPS Max	1st Returns	2nd Returns	3rd Returns	Other Returns	Min Int	Max Int	Mean Int	Flightlines
844_204	0.15	2.55	615,892	844000.01	846000.00	204000.00	205999.99	342.68	467.58	12614988.13	12615870.16	613,694	2,198	00	00	00	170	34	34.33
844_206	0.11	3.04	433,964	844000.00	846000.00	206000.02	208000.00	336.18	438.20	12613663.50	12614995.68	433,222	742	00	00	00	255	30	33.32
844_208	0.12	2.93	467,737	844000.00	846000.00	208000.00	209999.99	338.51	410.66	12613663.58	12614995.73	467,675	62	00	00	00	52	32	32.33
844_210	0.16	2.50	644,265	844000.01	846000.00	210000.01	211999.99	336.88	443.65	12612816.50	12613672.90	642,748	1,517	00	00	00	55	27	32.31
844_212	0.06	3.94	257,763	844000.00	845999.99	212000.01	214000.00	335.95	435.88	12612816.69	12612823.94	257,551	212	00	00	00	75	30	31
844_214	0.16	2.51	635,414	844000.00	846000.00	214000.01	215999.99	325.61	414.30	12611534.54	12612824.07	634,010	1,404	00	00	00	95	35	30.31
844_216	0.15	2.54	623,885	844000.00	846000.00	216000.03	218000.00	324.51	416.14	12610778.55	12611543.44	617,977	5,907	01	00	00	255	26	30.29
844_218	0.07	3.92	260,640	844000.01	846000.00	218000.00	220000.00	324.34	400.67	12610778.64	12610785.91	259,932	708	00	00	00	121	26	29
844_220	0.16	2.51	636,668	844000.00	846000.00	220000.00	221999.99	323.70	382.08	12609494.51	12610786.07	636,649	19	00	00	04	55	26	29.28
844_222	0.11	3.04	432,046	844000.00	845999.99	222000.01	224000.00	331.75	382.65	12608756.67	12609503.59	432,002	44	00	00	00	56	32	28.27
844_224	0.13	2.81	508,128	844000.00	845999.99	224000.00	226000.00	333.92	404.05	12608756.67	12609503.63	507,932	196	00	00	00	181	37	28.27
844_226	0.14	2.71	548,442	844000.00	845999.99	226000.00	227999.99	337.08	458.33	12325776.27	12608764.04	545,430	3,012	00	00	00	56	30	27.26
844_228	0.07	3.74	287,241	844000.02	846000.00	228000.01	230000.00	343.26	506.35	12325775.51	12325783.85	285,969	1,271	01	00	00	59	35	26
844_230	0.15	2.56	612,951	844000.00	846000.00	230000.01	231999.99	344.29	563.13	12325112.89	12325783.22	609,762	3,184	05	00	00	255	33	26.25
844_232	0.13	2.81	514,754	844000.00	846000.00	232000.01	234000.00	375.41	616.55	12323953.08	12325119.89	507,032	7,720	02	00	00	255	35	25.24
844_234	0.09	3.25	382,841	844000.02	845999.99	234000.00	236000.00	346.69	595.67	12323952.54	12325119.50	377,757	5,077	07	00	00	58	34	25.24
844_236	0.16	2.49	643,830	844000.00	845999.99	236000.00	238000.00	344.99	504.77	12323325.64	12323960.76	642,960	868	02	00	00	57	34	24.23
844_238	0.07	3.82	277,434	844000.01	846000.00	238000.00	240000.00	345.99	659.37	12323325.32	12323332.62	274,434	2,999	01	00	00	80	32	23
844_240	0.15	2.62	582,742	844000.00	846000.00	240000.00	241999.97	469.04	612.58	12322091.83	12323332.34	581,150	1,591	01	00	00	62	40	22.23
844_242	0.16	2.54	621,297	844000.01	846000.00	242000.00	244000.00	458.27	577.38	12321551.38	12322099.60	618,853	2,439	05	00	00	255	40	22.21
844_244	0.07	3.87	272,578	844000.00	845999.99	244000.00	246000.00	412.82	569.45	12321551.02	12321558.57	267,365	5,208	05	00	00	255	33	21
844_246	0.15	2.59	604,739	844000.00	846000.00	246000.00	247999.99	386.30	529.92	12320317.28	12321558.24	596,623	8,112	04	00	00	255	27	21.20
844_248	0.12	2.91	480,154	844000.01	846000.00	248000.00	250000.00	375.30	518.20	12276298.19	12320325.10	474,025	6,125	04	00	00	149	31	20.19
844_250	0.12	2.95	470,487	844000.00	845999.99	250000.00	252000.00	366.33	545.68	12276297.69	12320324.64	458,526	11,949	12	00	00	118	31	19.20
844_252	0.15	2.58	619,223	844000.00	846000.00	252000.00	253999.99	372.86	647.40	12275483.20	12276305.66	601,673	17,522	28	00	00	64	31	19.18
844_254	0.07	3.90	269,686	844000.01	845999.99	254000.00	256000.00	387.63	606.73	12275482.81	12275490.10	262,477	7,197	12	00	00	105	32	18
844_256	0.15	2.60	599,814	844000.00	846000.00	256000.00	258000.00	465.45	592.28	12274967.91	12275489.75	594,088	5,713	13	00	00	255	39	17.18
844_258	0.14	2.67	591,670	844000.01	846000.00	258000.00	260000.00	449.42	655.03	12274143.66	12274975.20	559,968	31,562	140	00	00	152	29	17.16
844_260	0.07	3.81	284,583	844000.00	846000.00	260000.00	261999.99	460.55	605.94	12274143.52	12274150.67	276,040	8,528	15	00	00	70	33	16
844_262	0.15	2.57	633,404	844000.00	846000.00	262000.01	263999.99	416.77	602.91	12273627.83	12274150.47	604,116	29,202	86	00	00	74	29	16.15
844_264	0.10	3.25	381,959	844000.00	846000.00	264000.01	266000.00	467.77	628.42	12272817.14	12273635.55	378,090	3,857	12	00	00	255	32	15.14
844_266	0.12	2.88	489,099	844000.00	846000.00	266000.00	268000.00	430.86	578.13	12272816.90	12273635.34	482,403	6,679	17	00	00	83	30	14.15
844_268	0.15	2.59	617,221	844000.00	846000.00	268000.00	270000.00	379.56	528.52	12272297.80	12272823.82	597,103	20,015	103	00	00	255	32	14.13

0.0 Report on LAS Statistics (By Tile) - continued

TNAME	Point Density	Average GSD	Total Points	X Min	X Max	Y Min	Y Max	Z Min	Z MAX	GPS Min	GPS Max	1st Returns	2nd Returns	3rd Returns	Other Returns	Min Int	Max Int	Mean Int	Flightlines
844_270	0.08	3.66	301,702	844000.00	846000.00	270000.01	271999.99	390.26	510.09	12272297.56	12272305.97	299,203	2,494	05	00	00	213	37	13
844_272	0.14	2.68	565,255	844000.00	846000.00	272000.01	273999.99	433.84	584.31	12271470.48	12272305.69	556,283	8,954	18	00	00	69	34	13,12
844_274	0.12	2.92	508,639	844000.01	846000.00	274000.00	275999.99	421.92	590.02	12270938.61	12271477.51	470,081	38,447	111	00	00	76	26	12,11
844_276	0.10	3.18	413,375	844000.00	845999.98	276000.00	278000.00	434.86	615.22	12270938.42	12271477.28	395,541	17,802	32	00	00	255	30	12,11
844_278	0.15	2.58	617,206	844000.00	845999.99	278000.00	279999.99	454.75	600.43	12270110.54	12270946.06	602,622	14,542	41	01	00	109	35	11,10
844_280	0.07	3.81	277,789	844000.01	845999.99	280000.04	282000.00	491.05	592.98	12270110.46	12270117.69	276,068	1,715	06	00	00	64	41	10
844_282	0.16	2.50	653,122	844000.00	846000.00	282000.00	284000.00	424.60	595.90	12269576.48	12270117.70	640,937	12,154	31	00	00	79	34	9,10
844_284	0.16	2.53	633,822	844000.00	846000.00	284000.00	285999.99	409.72	582.01	12268749.01	12269584.87	627,568	6,245	09	00	00	63	34	9,8
844_286	0.07	3.88	271,286	844000.01	846000.00	286000.01	287999.96	387.42	585.72	12268748.93	12268756.06	266,295	4,983	08	00	00	255	30	8
844_288	0.15	2.59	618,226	844000.00	846000.00	288000.01	289999.98	375.44	557.17	12268213.74	12268755.97	595,805	22,384	37	00	00	65	25	8,7
844_290	0.11	3.06	434,234	844000.01	846000.00	290000.01	292000.00	377.06	528.77	12267384.64	12268221.66	426,372	7,853	09	00	00	82	31	7,6
844_292	0.11	2.98	463,344	844000.00	846000.00	292000.00	294000.00	381.47	518.93	12267384.64	12268221.71	451,599	11,735	10	00	00	77	29	6,7
844_294	0.16	2.50	674,042	844000.01	846000.00	294000.00	295999.99	385.80	734.74	12266840.60	12267392.21	642,581	31,364	97	00	00	61	24	6,5
844_296	0.08	3.49	355,446	844000.01	846000.00	296000.00	298000.00	418.64	754.24	12266840.70	12266849.50	327,603	27,778	65	00	00	67	23	5
844_298	0.15	2.55	653,139	844000.00	846000.00	298000.02	300000.00	419.84	715.15	12265985.53	12266849.58	617,311	35,799	29	00	00	71	22	5,4
844_300	0.15	2.63	614,824	844000.02	846000.00	300000.00	302000.00	443.82	683.56	12265469.81	12265993.09	580,509	34,228	87	00	00	86	26	4,3
844_302	0.07	3.67	303,857	844000.00	846000.00	302000.00	304000.00	549.20	697.73	12265469.67	12265993.05	297,212	6,601	44	00	00	255	34	3,4
844_304	0.15	2.63	591,782	844000.00	846000.00	304000.01	305999.99	594.87	788.52	12264633.16	12265477.14	579,445	12,322	15	00	00	84	32	3,2
844_306	0.10	3.22	395,408	844000.00	846000.00	306000.01	308000.00	598.62	804.60	12264101.27	12264641.49	385,044	10,352	12	00	00	255	29	2,1
844_308	0.14	2.67	587,099	844000.00	846000.00	308000.00	310000.00	540.00	781.08	12264101.25	12264641.47	561,007	26,024	68	00	00	64	26	1,2
846_188	0.00	34.99	3,267	846001.30	847998.09	188468.09	190000.00	318.69	969.26	12620288.20	12620295.88	3,267	00	00	00	04	255	27	38
846_190	0.09	3.28	381,298	846000.00	848000.00	190000.00	192000.00	292.78	456.28	12619355.94	12620296.31	371,500	9,793	05	00	00	255	27	38,37
846_192	0.09	3.34	371,860	846000.00	847999.99	192000.00	194000.00	326.45	2049.92	12619356.04	12620296.36	359,287	12,573	00	00	00	80	26	37,38
846_194	0.14	2.64	589,352	846000.00	848000.00	194000.00	195999.97	345.55	474.66	12618062.05	12619364.07	574,993	14,357	02	00	00	157	26	37,36
846_196	0.07	3.74	290,173	846000.01	847999.99	196000.00	198000.00	384.45	552.62	12617157.10	12618070.28	286,388	3,785	00	00	00	255	33	36,35
846_198	0.14	2.63	591,626	846000.00	848000.00	198000.00	200000.00	380.86	554.31	12617152.06	12618070.41	577,087	14,532	07	00	00	255	28	35,36
846_200	0.15	2.60	602,049	846000.01	847999.99	200000.01	202000.00	362.60	527.90	12615852.91	12617160.22	593,740	8,309	00	00	00	255	29	35,34
846_202	0.07	3.68	299,313	846000.01	848000.00	202000.01	204000.00	357.44	491.96	12615853.13	12615861.88	295,683	3,628	02	00	00	255	30	34
846_204	0.15	2.55	616,600	846000.00	848000.00	204000.00	205999.99	339.21	480.31	12614995.09	12615862.11	615,142	1,458	00	00	00	162	34	34,33
846_206	0.11	3.05	429,817	846000.01	848000.00	206000.01	208000.00	338.57	424.10	12613655.48	12615002.49	429,806	11	00	00	04	81	30	33,32
846_208	0.11	2.97	455,169	846000.00	848000.00	208000.00	209999.99	340.16	420.28	12613655.55	12615002.54	455,138	31	00	00	04	51	32	32,33
846_210	0.16	2.52	630,431	846000.01	848000.00	210000.01	212000.00	338.45	432.02	12612823.44	12613664.45	630,097	334	00	00	00	53	22	32,31
846_212	0.07	3.91	261,800	846000.01	848000.00	212000.00	213999.99	337.10	433.08	12612823.61	12612830.94	261,238	561	01	00	00	71	31	31

0.0 Report on LAS Statistics (By Tile) - continued

TNAME	Point Density	Average GSD	Total Points	X Min	X Max	Y Min	Y Max	Z Min	Z MAX	GPS Min	GPS Max	1st Returns	2nd Returns	3rd Returns	Other Returns	Min Int	Max Int	Mean Int	Flightlines
846_214	0.16	2.48	651,030	846000.01	848000.00	214000.00	215999.99	326.12	410.79	12611525.92	12612831.06	650,792	238	00	00	00	55	34	30.31
846_216	0.16	2.50	641,979	846000.00	848000.00	216000.01	217999.99	324.62	1500.25	12610785.58	12611535.19	641,770	209	00	00	00	54	34	30.29
846_218	0.06	4.06	242,154	846000.00	848000.00	218000.01	219999.99	324.44	368.65	12610785.66	12610792.41	242,145	09	00	00	04	59	22	29
846_220	0.15	2.57	607,711	846000.00	847999.99	220000.02	221999.99	323.73	947.00	12609486.01	12610792.54	607,705	06	00	00	04	53	22	29.28
846_222	0.11	3.03	434,638	846000.01	848000.00	222000.01	224000.00	329.10	412.06	12608763.71	12609495.07	434,572	66	00	00	00	70	34	28.27
846_224	0.13	2.83	501,126	846000.01	848000.00	224000.00	226000.00	339.05	434.45	12608763.73	12609495.14	500,181	943	02	00	00	95	35	27.28
846_226	0.14	2.64	574,722	846000.01	847999.99	226000.02	228000.00	343.01	477.79	12325768.66	12608771.10	574,149	572	01	00	00	255	38	27.26
846_228	0.07	3.75	285,310	846000.00	847999.98	228000.00	230000.00	351.48	562.62	12325767.97	12325776.26	284,323	987	00	00	00	255	37	26
846_230	0.15	2.58	604,149	846000.00	848000.00	230000.00	231999.99	357.51	592.83	12325119.91	12325775.51	601,493	2,654	02	00	00	255	34	26.25
846_232	0.13	2.80	513,843	846000.00	848000.00	232000.01	234000.00	399.20	637.44	12323945.42	12325126.92	509,915	3,922	06	00	00	62	38	25.24
846_234	0.09	3.36	357,055	846000.01	848000.00	234000.00	236000.00	397.60	622.84	12323944.95	12325126.56	354,492	2,557	06	00	00	255	39	25.24
846_236	0.15	2.57	619,171	846000.00	848000.00	236000.00	237999.99	353.13	608.44	12323332.64	12323952.53	604,567	14,598	06	00	00	67	31	24.23
846_238	0.07	3.81	279,059	846000.00	848000.00	238000.01	240000.00	353.25	607.34	12323332.36	12323339.72	275,136	3,919	04	00	00	61	33	23
846_240	0.15	2.62	585,301	846000.00	848000.00	240000.01	242000.00	485.40	612.35	12322083.82	12323339.33	583,716	1,583	02	00	00	80	37	23.22
846_242	0.16	2.48	653,335	846000.01	848000.00	242000.00	244000.00	438.48	563.82	12321558.59	12322091.82	648,467	4,862	06	00	00	62	37	22.21
846_244	0.07	3.83	280,351	846000.02	847999.98	244000.00	246000.00	420.69	566.05	12321558.25	12321565.78	272,213	8,130	08	00	00	61	31	21
846_246	0.15	2.56	614,056	846000.00	848000.00	246000.01	247999.97	385.20	530.50	12320309.30	12321565.45	609,591	4,455	10	00	00	67	33	21.20
846_248	0.12	2.87	491,383	846000.00	848000.00	248000.00	250000.00	375.30	481.51	12276306.24	12320317.27	486,990	4,374	19	00	00	93	34	20.19
846_250	0.12	2.88	496,840	846000.00	848000.00	250000.00	251999.96	378.04	651.18	12276305.67	12320316.87	482,597	14,186	57	00	00	255	32	19.20
846_252	0.15	2.55	639,672	846000.00	848000.00	252000.00	254000.00	488.77	642.31	12275476.37	12276313.96	616,434	23,201	37	00	00	255	29	19.18
846_254	0.07	3.93	268,528	846000.00	847999.99	254000.00	255999.99	408.73	609.58	12275475.88	12275483.19	259,535	8,982	11	00	00	255	30	18
846_256	0.17	2.45	703,621	846000.00	848000.00	256000.00	258000.00	417.81	585.43	12274975.21	12275482.79	667,850	35,683	88	00	00	255	29	18.17
846_258	0.16	2.49	679,845	846000.01	848000.00	258000.01	260000.00	398.88	633.82	12274136.60	12274984.22	646,947	32,823	75	00	00	81	28	17.16
846_260	0.07	3.81	290,282	846000.00	848000.00	260000.01	262000.00	395.00	621.64	12274136.39	12274143.64	276,211	14,028	43	00	00	78	30	16
846_262	0.16	2.54	656,521	846000.00	848000.00	262000.01	263999.99	393.77	573.64	12273635.57	12274143.51	618,965	37,452	104	00	00	72	28	16.15
846_264	0.10	3.24	383,947	846000.01	848000.00	264000.01	266000.00	442.32	577.85	12272810.08	12273643.51	381,059	2,883	05	00	00	255	33	15.14
846_266	0.13	2.82	511,227	846000.00	848000.00	266000.00	268000.00	383.06	555.80	12272809.81	12273643.24	503,472	7,723	32	00	00	69	28	14.15
846_268	0.15	2.56	631,632	846000.00	848000.00	268000.03	270000.00	370.68	514.98	12272305.99	12272816.89	611,677	19,893	62	00	00	71	32	14.13
846_270	0.07	3.71	294,090	846000.00	848000.00	270000.00	271999.99	412.10	523.71	12272305.71	12272314.00	290,699	3,388	03	00	00	255	36	13
846_272	0.15	2.58	616,932	846000.00	848000.00	272000.00	274000.00	404.02	551.19	12271463.46	12272313.76	599,342	17,550	40	00	00	255	32	13.12
846_274	0.12	2.91	492,576	846000.00	847999.98	274000.00	276000.00	409.61	564.86	12270946.22	12271470.47	473,496	19,033	47	00	00	255	33	12.11
846_276	0.10	3.16	414,054	846000.01	848000.00	276000.00	278000.00	439.45	573.31	12270946.07	12271470.24	399,854	14,174	26	00	00	69	34	12.11
846_278	0.14	2.64	605,170	846000.00	847999.99	278000.00	279999.99	423.53	558.71	12270103.80	12270953.84	574,903	30,209	58	00	00	63	28	11.10

0.0 Report on LAS Statistics (By Tile) - continued

TNAME	Point Density	Average GSD	Total Points	X Min	X Max	Y Min	Y Max	Z Min	Z MAX	GPS Min	GPS Max	1st Returns	2nd Returns	3rd Returns	Other Returns	Min Int	Max Int	Mean Int	Flightlines
846_280	0.07	3.92	268,617	846000.00	848000.00	280000.00	282000.00	407.97	599.43	12270103.62	12270110.54	260,246	8,338	33	00	00	255	33	10
846_282	0.14	2.63	605,380	846000.00	848000.00	282000.00	284000.00	385.55	586.05	12269584.89	12270110.46	577,880	27,399	101	00	00	61	30	9.10
846_284	0.15	2.58	611,894	846000.00	848000.00	284000.00	286000.00	384.47	581.19	12268741.58	12269592.52	601,845	10,027	22	00	00	65	33	9.8
846_286	0.07	3.81	279,915	846000.00	848000.00	286000.00	287999.97	368.20	571.11	12268741.50	12268748.99	276,149	3,755	11	00	00	255	32	8
846_288	0.16	2.47	665,923	846000.01	847999.98	288000.01	290000.00	371.32	556.56	12268221.37	12268748.92	656,786	9,132	05	00	00	255	25	8.7
846_290	0.11	3.00	452,149	846000.00	847999.99	290000.00	292000.00	376.73	515.81	12267377.51	12268230.50	444,707	7,427	15	00	00	255	27	7.6
846_292	0.12	2.93	479,251	846000.01	847999.99	292000.00	293999.99	380.18	667.02	12267377.50	12268230.54	467,562	11,672	17	00	00	60	26	7.6
846_294	0.16	2.51	656,383	846000.00	848000.00	294000.00	296000.00	386.20	722.90	12266849.10	12267384.71	636,528	19,817	38	00	00	67	27	6.5
846_296	0.08	3.55	331,780	846000.01	848000.00	296000.01	298000.00	390.67	680.53	12266849.23	12266858.07	316,861	14,884	35	00	00	89	24	5
846_298	0.15	2.59	625,753	846000.00	848000.00	298000.01	300000.00	407.51	670.92	12265978.25	12266858.13	595,957	29,753	43	00	00	118	22	5.4
846_300	0.14	2.66	590,975	846000.00	848000.00	300000.00	302000.00	442.32	682.09	12265477.23	12265985.53	567,154	23,767	54	00	00	72	27	4.3
846_302	0.08	3.65	313,364	846000.01	847999.99	302000.00	304000.00	510.99	669.89	12265477.16	12265981.72	299,939	13,366	59	00	00	102	30	3.4
846_304	0.15	2.59	606,816	846000.00	848000.00	304000.01	306000.00	593.95	801.37	12264625.48	12265484.50	596,633	10,171	12	00	00	107	32	3.2
846_306	0.09	3.26	388,399	846000.01	848000.00	306000.00	308000.00	554.71	811.09	12264108.83	12264633.16	377,074	11,311	14	00	00	61	28	2.1
846_308	0.13	2.76	545,829	846000.00	847999.99	308000.00	309999.98	510.76	720.88	12264108.67	12264633.13	526,941	18,862	26	00	00	62	26	2.1
848_188	0.01	8.46	57,464	848001.68	850000.00	188032.51	190000.00	318.82	445.06	12620280.35	12621614.91	55,922	1,542	00	00	00	255	26	39.38
848_190	0.12	2.86	500,868	848000.00	850000.00	190000.00	192000.00	296.74	454.55	12619363.17	12620288.70	489,947	10,914	07	00	00	255	29	38.37
848_192	0.10	3.25	393,033	848000.01	850000.00	192000.00	194000.00	326.11	479.27	12619363.29	12620288.75	379,029	14,000	04	00	00	238	25	37.38
848_194	0.15	2.57	619,665	848000.00	850000.00	194000.00	196000.00	367.33	509.92	12618054.10	12619371.38	605,829	13,835	01	00	00	255	26	37.36
848_196	0.08	3.57	318,796	848000.00	849999.99	196000.00	198000.00	377.00	533.87	12617159.39	12618062.78	313,497	5,297	02	00	00	255	28	36.35
848_198	0.14	2.70	560,342	848000.00	850000.00	198000.00	199999.99	354.50	503.32	12617159.39	12618062.95	550,036	10,298	08	00	00	255	29	36.35
848_200	0.15	2.61	593,276	848000.00	850000.00	200000.00	202000.00	348.51	464.51	12615844.61	12617167.06	588,131	5,145	00	00	00	255	30	35.34
848_202	0.08	3.62	307,773	848000.00	849999.99	202000.00	203999.99	344.25	482.60	12615844.81	12615853.66	305,804	1,968	01	00	00	115	32	34
848_204	0.15	2.56	611,687	848000.00	850000.00	204000.00	205999.99	341.63	448.42	12615001.91	12615853.94	610,225	1,462	00	00	00	56	32	34.33
848_206	0.11	3.07	426,966	848000.00	850000.00	206000.01	208000.00	339.80	445.98	12613647.01	12615009.23	425,701	1,264	01	00	00	72	23	33.32
848_208	0.12	2.94	463,129	848000.00	850000.00	208000.00	209999.99	343.06	443.51	12613647.08	12615009.28	462,763	366	00	00	00	59	25	33.32
848_210	0.16	2.52	630,909	848000.00	850000.00	210000.00	212000.00	340.86	471.10	12612830.42	12613656.28	629,787	1,122	00	00	00	93	35	32.31
848_212	0.06	4.00	249,755	848000.00	850000.00	212000.00	213999.99	340.12	430.13	12612830.60	12612837.62	249,522	233	00	00	00	70	31	31
848_214	0.16	2.53	626,205	848000.00	850000.00	214000.06	216000.00	327.52	439.70	12611517.50	12612837.72	623,211	2,994	00	00	00	53	31	30.31
848_216	0.16	2.49	644,407	848000.00	850000.00	216000.00	218000.00	324.82	428.77	12610792.15	12611526.65	644,127	280	00	00	00	65	29	30.29
848_218	0.06	3.96	255,526	848000.00	850000.00	218000.00	219999.99	329.04	408.69	12610792.21	12610799.30	254,869	657	00	00	00	255	22	29
848_220	0.16	2.53	625,499	848000.01	850000.00	220000.03	221999.99	324.20	412.99	12609477.50	12610799.40	625,414	85	00	00	04	54	23	29.28
848_222	0.11	3.05	429,312	848000.00	850000.00	222000.01	224000.00	331.22	422.31	12608770.59	12609486.40	429,180	132	00	00	00	65	34	28.27

0.0 Report on LAS Statistics (By Tile) - continued

TNAME	Point Density	Average GSD	Total Points	X Min	X Max	Y Min	Y Max	Z Min	Z MAX	GPS Min	GPS Max	1st Returns	2nd Returns	3rd Returns	Other Returns	Min Int	Max Int	Mean Int	Flightlines
848_224	0.12	2.84	496,766	848000.00	850000.00	224000.00	226000.00	343.34	440.54	12608770.59	12609486.47	495,351	1,415	00	00	00	138	37	27.28
848_226	0.14	2.64	575,620	848000.00	849999.99	226000.00	228000.00	349.51	452.90	12325761.23	12608778.04	573,374	2,246	00	00	00	66	36	27.26
848_228	0.07	3.78	281,696	848000.00	849999.99	228000.01	229999.99	360.50	552.58	12325760.62	12325768.65	279,557	2,139	00	00	00	182	35	26
848_230	0.15	2.60	599,295	848000.00	850000.00	230000.00	232000.00	361.88	565.40	12325126.94	12325767.96	593,397	5,891	07	00	00	64	33	26.25
848_232	0.12	2.84	505,915	848000.00	850000.00	232000.01	234000.00	369.28	622.85	12323937.57	12325133.97	494,867	11,041	07	00	00	255	30	25.24
848_234	0.09	3.32	369,700	848000.00	850000.00	234000.00	236000.00	379.72	633.27	12323937.17	12325133.55	363,613	6,085	02	00	00	255	34	24.25
848_236	0.15	2.57	606,416	848000.00	850000.00	236000.00	237999.97	443.06	625.02	12323339.73	12323944.92	603,501	2,912	03	00	00	233	36	24.23
848_238	0.07	3.80	279,077	848000.00	849999.98	238000.01	239999.99	425.87	832.60	12323339.34	12323346.81	277,152	1,925	00	00	00	255	36	23
848_240	0.15	2.55	620,618	848000.00	850000.00	240000.00	241999.99	472.62	626.49	12322075.53	12323346.44	614,978	5,627	13	00	00	255	33	23.22
848_242	0.16	2.48	656,354	848000.00	850000.00	242000.00	243999.99	438.36	569.74	12321565.80	12322083.81	652,067	4,284	03	00	00	255	38	22.21
848_244	0.07	3.85	274,686	848000.00	850000.00	244000.00	246000.00	400.75	522.15	12321565.46	12321573.01	269,601	5,080	05	00	00	62	34	21
848_246	0.15	2.57	612,432	848000.00	849999.99	246000.01	248000.00	387.91	495.96	12320301.24	12321572.67	605,873	6,556	03	00	00	63	31	21.20
848_248	0.12	2.90	479,447	848000.00	849999.99	248000.00	250000.00	388.55	585.20	12276314.49	12320309.29	475,619	3,828	00	00	00	255	35	20.19
848_250	0.11	3.01	452,259	848000.00	850000.00	250000.00	252000.00	415.05	647.37	12276313.98	12320308.79	442,125	10,105	29	00	00	255	33	20.19
848_252	0.15	2.55	630,624	848000.00	850000.00	252000.02	253999.99	497.43	644.47	12275468.57	12276321.36	613,099	17,511	14	00	00	107	28	19.18
848_254	0.07	3.79	284,644	848000.02	850000.00	254000.00	256000.00	469.09	770.86	12275468.07	12275476.36	279,064	5,576	04	00	00	255	32	18
848_256	0.16	2.53	634,702	848000.01	850000.00	256000.00	258000.00	464.36	645.98	12274984.24	12275475.87	626,837	7,847	18	00	00	66	38	17.18
848_258	0.15	2.60	609,707	848000.00	850000.00	258000.01	260000.00	387.17	632.44	12274129.73	12274992.09	592,800	16,880	27	00	00	66	31	17.16
848_260	0.07	3.91	271,879	848000.00	849999.99	260000.00	261999.99	373.01	573.53	12274129.54	12274136.60	261,704	10,152	23	00	00	94	29	16
848_262	0.15	2.55	637,567	848000.00	850000.00	262000.00	263999.99	387.23	590.30	12273643.52	12274136.38	613,763	23,742	62	00	00	255	32	16.15
848_264	0.10	3.24	396,345	848000.02	850000.00	264000.00	266000.00	399.05	580.49	12272802.92	12273651.43	381,785	14,541	19	00	00	86	29	15.14
848_266	0.13	2.83	516,709	848000.00	850000.00	266000.00	268000.00	370.35	575.18	12272802.69	12273651.17	498,970	17,686	53	00	00	62	28	15.14
848_268	0.15	2.55	627,549	848000.00	850000.00	268000.00	270000.00	366.45	506.24	12272314.01	12272809.80	615,218	12,300	31	00	00	63	34	14.13
848_270	0.08	3.64	307,076	848000.01	849999.99	270000.01	271999.99	380.06	498.87	12272313.80	12272322.06	302,065	4,988	23	00	00	86	35	13
848_272	0.15	2.61	601,792	848000.00	850000.00	272000.01	274000.00	393.70	513.68	12271456.26	12272321.84	586,996	14,779	17	00	00	255	31	13.12
848_274	0.12	2.93	480,641	848000.00	850000.00	274000.00	276000.00	399.21	563.97	12270954.06	12271463.44	464,718	15,890	33	00	00	68	34	12.11
848_276	0.10	3.11	430,766	848000.00	850000.00	276000.00	278000.00	413.57	619.64	12270953.85	12271463.25	414,655	16,067	44	00	00	65	33	11.12
848_278	0.16	2.53	645,749	848000.00	850000.00	278000.00	280000.00	428.12	622.07	12270096.18	12270961.79	626,057	19,670	22	00	00	255	31	11.10
848_280	0.07	3.77	287,027	848000.00	850000.00	280000.01	282000.00	395.37	562.64	12269600.31	12270103.79	281,816	5,204	07	00	00	73	36	10.9
848_282	0.16	2.54	643,739	848000.00	849999.99	282000.01	283999.99	375.72	1892.53	12269592.53	12270103.60	618,834	24,856	49	00	00	74	31	9.10
848_284	0.14	2.63	584,983	848000.01	850000.00	284000.01	285999.99	364.61	577.05	12268734.67	12269600.23	576,724	8,249	10	00	00	70	29	9.8
848_286	0.06	3.98	257,213	848000.01	850000.00	286000.01	288000.00	364.70	523.27	12268734.61	12268741.56	253,026	4,179	08	00	00	82	31	8
848_288	0.16	2.50	661,831	848000.00	850000.00	288000.01	290000.00	391.40	574.34	12268230.19	12268741.50	642,669	19,114	48	00	00	255	28	8.7

0.0 Report on LAS Statistics (By Tile) - continued

TNAME	Point Density	Average GSD	Total Points	X Min	X Max	Y Min	Y Max	Z Min	Z MAX	GPS Min	GPS Max	1st Returns	2nd Returns	3rd Returns	Other Returns	Min Int	Max Int	Mean Int	Flightlines
848_290	0.12	2.95	472,923	848000.00	850000.00	290000.00	292000.00	385.95	620.20	12267369.83	12268239.17	459,447	13,457	19	00	00	255	28	7.6
848_292	0.12	2.83	515,294	848000.00	850000.00	292000.00	293999.99	388.86	659.84	12267369.83	12268239.19	497,920	17,356	18	00	00	60	27	7.6
848_294	0.16	2.49	666,414	848000.00	850000.00	294000.01	295999.99	422.28	714.43	12266857.79	12267377.55	643,082	23,281	51	00	00	67	29	6.5
848_296	0.08	3.60	322,001	848000.00	849999.99	296000.01	297999.99	567.96	710.84	12266857.89	12266866.15	309,564	12,428	09	00	00	255	30	5
848_298	0.14	2.65	589,202	848000.00	849999.99	298000.00	299999.99	474.69	726.27	12265971.09	12266866.18	568,855	20,329	18	00	00	255	26	5.4
848_300	0.14	2.68	590,060	848000.00	850000.00	300000.02	302000.00	472.57	738.20	12265484.58	12265978.25	557,291	32,676	93	00	00	93	26	4.3
848_302	0.07	3.78	287,223	848000.00	849999.98	302000.00	303999.99	519.14	713.14	12265484.51	12265978.19	280,070	7,122	31	00	00	255	34	3.4
848_304	0.14	2.64	584,438	848000.00	849999.99	304000.01	305999.99	587.55	811.50	12264618.49	12265492.22	573,395	11,017	26	00	00	59	35	3.2
848_306	0.09	3.36	366,489	848000.00	850000.00	306000.01	308000.00	566.08	828.01	12264116.18	12264625.46	354,771	11,696	22	00	00	72	29	2.1
848_308	0.13	2.76	541,837	848000.01	850000.00	308000.00	310000.00	495.58	751.54	12264116.09	12264625.39	523,548	18,266	23	00	00	82	27	1.2
850_186	0.01	10.25	38,199	850000.17	851999.93	186018.58	187999.90	243.04	427.87	12621614.46	12621622.18	38,086	112	01	00	00	255	67	39
850_188	0.09	3.34	362,880	850000.00	852000.00	188000.48	190000.00	318.84	445.66	12620272.64	12621622.37	357,601	5,279	00	00	00	255	22	39.38
850_190	0.12	2.86	502,093	850000.00	852000.00	190000.00	192000.00	318.97	1042.40	12619370.60	12620281.05	490,832	11,255	06	00	00	255	28	38.37
850_192	0.09	3.32	369,666	850000.00	852000.00	192000.00	193999.98	338.14	465.09	12619370.72	12620281.07	362,909	6,755	02	00	00	255	27	38.37
850_194	0.15	2.57	611,872	850000.00	852000.00	194000.01	195999.99	368.74	478.47	12618045.82	12619378.64	605,372	6,500	00	00	00	255	24	37.36
850_196	0.09	3.37	353,898	850000.02	852000.00	196000.01	198000.00	363.47	495.39	12617166.38	12618055.08	351,844	2,053	01	00	00	255	30	36.35
850_198	0.14	2.68	563,062	850000.01	852000.00	198000.00	200000.00	357.02	457.64	12617166.38	12618055.27	557,848	5,212	02	00	00	93	30	36.35
850_200	0.15	2.63	589,091	850000.00	852000.00	200000.00	202000.00	359.53	523.16	12615836.49	12617173.95	580,272	8,817	02	00	00	150	30	35.34
850_202	0.08	3.64	304,374	850000.00	852000.00	202000.00	203999.99	350.31	1713.09	12615836.66	12615845.27	302,198	2,175	01	00	00	93	33	34
850_204	0.16	2.54	619,776	850000.01	852000.00	204000.00	206000.00	345.46	2138.65	12615008.58	12615845.54	619,764	12	00	00	00	59	33	34.33
850_206	0.10	3.11	413,093	850000.00	852000.00	206000.01	208000.00	344.66	516.40	12613638.93	12615016.24	412,518	575	00	00	00	255	30	33.32
850_208	0.11	2.98	453,144	850000.00	852000.00	208000.00	209999.98	348.41	514.98	12613639.00	12615016.32	451,557	1,585	02	00	00	75	34	33.32
850_210	0.16	2.51	634,606	850000.00	852000.00	210000.01	211999.98	345.55	491.20	12612837.17	12613647.88	632,981	1,625	00	00	00	98	35	32.31
850_212	0.07	3.86	268,592	850000.02	851999.99	212000.01	214000.00	340.11	419.72	12612837.33	12612844.94	268,543	49	00	00	00	79	33	31
850_214	0.16	2.49	647,354	850000.00	852000.00	214000.00	216000.00	329.89	439.86	12611509.03	12612845.13	644,553	2,800	01	00	00	69	32	30.31
850_216	0.16	2.49	646,137	850000.00	852000.00	216000.00	218000.00	325.42	401.28	12610799.09	12611518.10	646,066	71	00	00	00	71	27	30.29
850_218	0.07	3.87	266,848	850000.00	851999.99	218000.00	220000.00	328.86	391.24	12610799.14	12610806.46	266,649	199	00	00	00	255	27	29
850_220	0.16	2.49	647,162	850000.00	852000.00	220000.00	222000.00	324.58	396.93	12609468.85	12610806.66	647,136	26	00	00	00	55	30	29.28
850_222	0.11	3.04	433,310	850000.00	851999.99	222000.00	224000.00	325.58	429.45	12608777.58	12609477.93	432,053	1,256	01	00	00	60	30	28.27
850_224	0.13	2.82	509,070	850000.00	852000.00	224000.00	225999.98	329.86	555.86	12608777.61	12609477.98	504,533	4,532	05	00	00	62	36	28.27
850_226	0.15	2.61	597,565	850000.00	852000.00	226000.01	228000.00	358.87	599.07	12325753.30	12608785.05	586,818	10,743	04	00	00	130	33	27.26
850_228	0.08	3.66	308,084	850000.01	851999.98	228000.00	229999.99	363.34	611.73	12325752.67	12325761.20	298,162	9,918	04	00	00	255	30	26
850_230	0.15	2.63	602,385	850000.00	852000.00	230000.01	232000.00	381.16	590.74	12325133.98	12325760.62	580,396	21,976	13	00	00	111	28	26.25

0.0 Report on LAS Statistics (By Tile) - continued

TNAME	Point Density	Average GSD	Total Points	X Min	X Max	Y Min	Y Max	Z Min	Z MAX	GPS Min	GPS Max	1st Returns	2nd Returns	3rd Returns	Other Returns	Min Int	Max Int	Mean Int	Flightlines
850_232	0.12	2.93	476,266	850000.00	851999.99	232000.00	234000.00	386.88	617.44	12323930.12	12325140.50	464,683	11,577	06	00	00	88	30	25,24
850_234	0.09	3.39	356,872	850000.00	852000.00	234000.00	236000.00	381.93	631.36	12323929.72	12325140.14	347,375	9,491	06	00	00	62	28	24,25
850_236	0.15	2.58	614,796	850000.00	851999.99	236000.00	237999.99	410.48	619.28	12323346.82	12323937.16	599,359	15,402	35	00	00	67	32	24,23
850_238	0.07	3.78	281,253	850000.02	852000.00	238000.00	239999.98	507.89	622.71	12323346.45	12323353.90	280,565	688	00	00	00	255	35	23
850_240	0.15	2.59	601,843	850000.01	852000.00	240000.00	241999.99	460.35	597.05	12322067.50	12323353.55	598,532	3,310	01	00	00	255	36	22,23
850_242	0.16	2.48	654,571	850000.00	852000.00	242000.01	244000.00	412.47	535.48	12321573.02	12322075.51	651,850	2,720	01	00	00	255	37	22,21
850_244	0.07	3.79	278,886	850000.02	852000.00	244000.00	246000.00	392.99	478.96	12321572.68	12321580.37	278,812	74	00	00	00	93	40	21
850_246	0.15	2.60	601,656	850000.00	851999.99	246000.00	247999.99	401.87	608.26	12320293.14	12321580.02	590,239	11,410	07	00	00	254	29	21,20
850_248	0.12	2.86	497,904	850000.00	851999.99	248000.03	250000.00	440.18	650.34	12276321.78	12320301.23	490,154	7,740	10	00	00	255	32	20,19
850_250	0.12	2.90	483,508	850000.00	852000.00	250000.00	251999.99	508.22	645.48	12276321.37	12320300.72	474,759	8,736	13	00	00	255	32	20,19
850_252	0.16	2.54	643,004	850000.00	852000.00	252000.01	253999.96	474.90	616.78	12275461.24	12276329.27	618,589	24,401	14	00	00	255	29	19,18
850_254	0.07	3.80	278,865	850000.00	852000.00	254000.00	255999.99	490.93	939.48	12275460.68	12275468.56	277,027	1,836	02	00	00	82	36	18
850_256	0.15	2.55	621,248	850000.00	851999.99	256000.00	258000.00	486.63	1651.49	12274992.10	12275468.05	613,614	7,612	22	00	00	66	36	17,18
850_258	0.15	2.61	609,399	850000.01	852000.00	258000.00	260000.00	402.75	602.07	12274122.70	12274999.84	586,535	22,835	29	00	00	77	29	17,16
850_260	0.07	3.91	271,192	850000.00	851999.99	260000.00	261999.99	366.46	561.61	12274122.52	12274129.71	261,718	9,462	12	00	00	255	31	16
850_262	0.15	2.55	636,917	850000.01	852000.00	262000.00	264000.00	369.18	560.84	12273651.45	12274129.53	613,378	23,502	37	00	00	71	29	16,15
850_264	0.09	3.26	395,222	850000.01	851999.99	264000.01	266000.00	367.16	901.55	12272795.71	12273659.22	376,074	19,122	26	00	00	65	26	15,14
850_266	0.12	2.85	512,405	850000.00	852000.00	266000.00	268000.00	360.94	538.65	12272795.48	12273658.89	492,526	19,848	31	00	00	71	27	15,14
850_268	0.15	2.58	634,734	850000.01	852000.00	268000.01	270000.00	362.95	527.71	12272322.09	12272802.68	601,804	32,862	68	00	00	222	27	14,13
850_270	0.07	3.79	291,879	850000.00	851999.97	270000.01	272000.00	376.35	521.34	12272321.85	12272329.87	279,054	12,803	22	00	00	255	29	13
850_272	0.15	2.58	633,382	850000.00	852000.00	272000.01	274000.00	378.88	515.08	12271448.83	12272329.61	602,420	30,925	37	00	00	59	28	13,12
850_274	0.12	2.85	512,574	850000.00	852000.00	274000.00	276000.00	381.95	519.90	12270962.01	12271456.26	492,476	20,054	44	00	00	105	29	12,11
850_276	0.10	3.10	428,427	850000.00	852000.00	276000.00	278000.00	400.44	559.81	12270961.80	12271456.02	416,726	11,681	20	00	00	83	34	12,11
850_278	0.16	2.48	673,460	850000.01	852000.00	278000.00	279999.99	382.04	576.66	12270088.30	12270969.88	648,934	24,486	40	00	00	255	28	11,10
850_280	0.08	3.61	314,423	850000.01	852000.00	280000.00	282000.00	384.30	622.37	12269605.28	12270096.17	307,776	6,617	30	00	00	255	35	10,9
850_282	0.16	2.49	665,015	850000.01	852000.00	282000.00	284000.00	373.07	597.41	12269600.24	12270095.95	644,450	20,522	43	00	00	65	32	10,9
850_284	0.16	2.53	636,008	850000.00	852000.00	284000.00	285999.98	362.92	570.43	12268727.63	12269608.54	622,763	13,226	19	00	00	64	31	9,8
850_286	0.07	3.92	263,118	850000.00	852000.00	286000.01	288000.00	360.89	524.97	12268727.55	12268734.65	260,252	2,862	04	00	00	69	33	8
850_288	0.16	2.53	632,708	850000.01	852000.00	288000.02	290000.00	376.57	518.04	12268239.10	12268734.60	624,630	8,069	09	00	00	94	32	8,7
850_290	0.10	3.11	420,956	850000.00	852000.00	290000.00	292000.00	433.20	583.31	12267362.74	12268247.12	415,012	5,932	12	00	00	255	31	7,6
850_292	0.11	3.02	449,709	850000.00	852000.00	292000.00	294000.00	451.54	629.39	12267362.76	12268247.12	439,170	10,528	11	00	00	90	29	7,6
850_294	0.14	2.64	599,314	850000.00	852000.00	294000.00	296000.00	485.42	722.86	12266866.04	12267369.97	572,784	26,450	80	00	00	64	27	6,5
850_296	0.07	3.80	286,060	850000.00	852000.00	296000.00	297999.99	598.46	774.54	12266866.08	12266873.17	277,122	8,916	22	00	00	67	29	5

0.0 Report on LAS Statistics (By Tile) - continued

TNAME	Point Density	Average GSD	Total Points	X Min	X Max	Y Min	Y Max	Z Min	Z MAX	GPS Min	GPS Max	1st Returns	2nd Returns	3rd Returns	Other Returns	Min Int	Max Int	Mean Int	Flightlines
850_298	0.14	2.64	594,680	850000.01	852000.00	298000.00	300000.00	523.79	744.58	12265963.49	12266873.17	575,911	18,752	17	00	00	255	27	5.4
850_300	0.14	2.64	585,428	850000.00	852000.00	300000.00	302000.00	520.82	739.01	12265492.21	12265971.08	573,540	11,855	33	00	00	105	34	4.3
850_302	0.08	3.49	332,766	850000.01	851999.98	302000.00	304000.00	572.64	723.25	12265492.20	12265971.05	327,908	4,848	10	00	00	255	38	3.4
850_304	0.15	2.62	588,115	850000.00	852000.00	304000.00	305999.99	557.52	676.59	12264611.54	12265499.85	584,763	3,351	01	00	00	61	32	3.2
850_306	0.09	3.35	364,404	850000.00	852000.00	306000.00	308000.00	505.12	746.72	12264123.91	12264618.48	356,073	8,306	25	00	00	255	31	2.1
850_308	0.13	2.75	553,166	850000.01	852000.00	308000.00	309999.99	462.41	755.73	12264123.87	12264618.41	530,866	22,227	73	00	00	76	28	1.2
852_184	0.00	16.98	13,889	852000.01	853999.91	184000.00	185999.83	318.21	409.70	12621621.81	12667731.13	13,868	21	00	00	00	255	19	42.39
852_186	0.04	5.36	140,875	852000.02	854000.00	186000.17	188000.00	296.59	434.67	12621621.83	12621629.50	139,445	1,430	00	00	00	255	21	39
852_188	0.10	3.21	396,526	852000.00	854000.00	188000.00	190000.00	318.93	461.65	12620264.94	12621629.68	387,421	9,102	03	00	00	255	22	39.38
852_190	0.12	2.90	488,137	852000.00	854000.00	190000.00	192000.00	303.70	461.84	12619377.89	12620273.30	476,198	11,932	07	00	00	255	26	38.37
852_192	0.09	3.34	366,998	852000.00	854000.00	192000.00	193999.99	342.56	463.10	12619377.98	12620273.32	359,501	7,493	04	00	00	255	25	37.38
852_194	0.13	2.77	527,741	852000.00	853999.99	194000.01	195999.99	365.46	477.75	12618037.90	12619385.75	522,297	5,444	00	00	00	255	27	37.36
852_196	0.08	3.55	319,756	852000.00	854000.00	196000.01	198000.00	379.54	502.18	12617173.14	12618046.67	317,869	1,886	01	00	00	255	33	36.35
852_198	0.14	2.69	564,176	852000.01	854000.00	198000.00	199999.98	369.82	515.14	12617173.15	12618046.83	553,401	10,775	00	00	00	255	28	36.35
852_200	0.14	2.65	591,021	852000.00	854000.00	200000.00	202000.00	375.86	561.98	12615828.51	12617180.76	569,785	21,224	12	00	00	255	27	35.34
852_202	0.07	3.69	300,840	852000.00	853999.99	202000.00	204000.00	376.62	577.06	12615828.66	12615837.09	294,450	6,384	06	00	00	255	30	34
852_204	0.15	2.58	607,738	852000.01	854000.00	204000.01	205999.99	357.02	537.30	12615015.34	12615837.34	600,727	7,007	04	00	00	255	35	34.33
852_206	0.11	3.06	436,095	852000.00	854000.00	206000.00	208000.00	361.57	535.38	12613630.68	12615023.11	426,823	9,271	01	00	00	78	27	33.32
852_208	0.11	2.99	455,173	852000.00	854000.00	208000.00	210000.00	349.24	550.87	12613630.76	12615023.21	447,011	8,158	04	00	00	73	29	33.32
852_210	0.16	2.51	637,780	852000.01	854000.00	210000.02	212000.00	340.79	429.29	12612844.15	12613639.71	637,427	353	00	00	00	54	33	32.31
852_212	0.07	3.92	260,435	852000.01	854000.00	212000.00	213999.99	342.15	447.18	12612844.42	12612851.82	259,961	474	00	00	00	55	36	31
852_214	0.16	2.49	647,281	852000.00	854000.00	214000.00	215999.99	331.87	443.94	12611500.26	12612851.95	644,069	3,209	03	00	00	99	32	30.31
852_216	0.16	2.50	640,310	852000.00	854000.00	216000.01	218000.00	326.49	408.83	12610806.00	12611509.61	639,351	959	00	00	00	55	28	30.29
852_218	0.06	3.95	257,215	852000.02	854000.00	218000.00	220000.00	330.45	400.94	12610806.12	12611502.75	257,068	147	00	00	00	55	26	29.30
852_220	0.16	2.50	638,751	852000.00	854000.00	220000.00	222000.00	331.67	352.08	12609460.11	12610813.33	638,750	01	00	00	04	57	35	29.28
852_222	0.11	3.04	432,903	852000.01	854000.00	222000.00	224000.00	325.55	381.09	12608784.64	12609469.32	432,888	15	00	00	04	57	27	28.27
852_224	0.13	2.82	502,734	852000.00	854000.00	224000.00	226000.00	329.24	493.64	12608784.64	12609469.39	501,703	1,030	01	00	00	86	29	27.28
852_226	0.14	2.67	572,051	852000.00	853999.99	226000.00	227999.99	336.69	599.61	12325745.48	12608792.04	559,600	12,441	10	00	00	255	33	27.26
852_228	0.07	3.67	299,830	852000.00	854000.00	228000.02	230000.00	442.73	614.16	12325744.79	12325753.28	296,715	3,113	02	00	00	255	36	26
852_230	0.15	2.56	634,686	852000.00	854000.00	230000.01	232000.00	390.09	618.98	12325140.53	12325752.65	610,880	23,790	16	00	00	72	29	26.25
852_232	0.12	2.84	510,319	852000.01	854000.00	232000.00	234000.00	408.31	608.24	12323922.63	12325147.64	496,870	13,442	07	00	00	255	32	25.24
852_234	0.09	3.42	346,336	852000.00	853999.99	234000.00	236000.00	507.53	612.74	12323922.19	12325147.25	342,861	3,466	09	00	00	255	35	24.25
852_236	0.15	2.56	616,529	852000.00	854000.00	236000.01	237999.99	467.58	609.69	12323353.91	12323929.71	608,606	7,915	08	00	00	165	32	24.23

0.0 Report on LAS Statistics (By Tile) - continued

TNAME	Point Density	Average GSD	Total Points	X Min	X Max	Y Min	Y Max	Z Min	Z MAX	GPS Min	GPS Max	1st Returns	2nd Returns	3rd Returns	Other Returns	Min Int	Max Int	Mean Int	Flightlines
852_238	0.07	3.75	285,379	852000.00	853999.99	238000.01	239999.99	451.12	590.37	12323353.57	12323361.08	283,889	1,489	01	00	00	58	32	23
852_240	0.15	2.60	596,595	852000.00	854000.00	240000.00	242000.00	425.17	551.16	12322059.75	12323360.71	593,879	2,708	08	00	00	67	36	22,23
852_242	0.16	2.54	625,828	852000.00	854000.00	242000.01	244000.00	387.20	519.57	12321580.37	12322067.49	622,478	3,348	02	00	00	255	36	22,21
852_244	0.07	3.83	277,472	852000.02	853999.99	244000.00	245999.99	369.32	631.17	12321580.03	12321587.63	273,256	4,208	08	00	00	255	33	21
852_246	0.15	2.55	627,352	852000.00	853999.99	246000.01	247999.98	408.87	653.16	12320285.03	12321587.34	615,943	11,403	06	00	00	255	29	21,20
852_248	0.12	2.87	496,658	852000.02	853999.99	248000.02	250000.00	479.72	629.99	12276329.77	12320293.13	486,217	10,435	06	00	00	255	28	20,19
852_250	0.12	2.92	487,348	852000.01	854000.00	250000.00	252000.00	474.24	623.84	12276329.29	12320292.59	469,173	18,156	19	00	00	255	28	20,19
852_252	0.15	2.55	635,641	852000.00	853999.99	252000.01	254000.00	455.65	620.25	12275453.98	12276337.31	613,841	21,772	28	00	00	255	28	19,18
852_254	0.07	3.81	279,919	852000.01	854000.00	254000.00	256000.00	513.98	641.40	12275453.52	12275461.22	275,811	4,098	10	00	00	208	36	18
852_256	0.15	2.56	613,944	852000.00	854000.00	256000.00	257999.99	477.54	615.95	12274999.85	12275460.67	609,983	3,957	04	00	00	65	38	17,18
852_258	0.15	2.61	602,777	852000.00	854000.00	258000.01	260000.00	393.29	593.11	12274115.41	12275007.58	588,635	14,127	15	00	00	80	33	17,16
852_260	0.07	3.86	275,893	852000.00	854000.00	260000.01	261999.99	345.87	540.94	12274115.21	12274122.70	268,903	6,974	16	00	00	255	33	16
852_262	0.15	2.60	605,345	852000.00	854000.00	262000.00	263999.98	355.76	511.29	12273659.23	12274122.51	592,593	12,727	25	00	00	255	32	16,15
852_264	0.09	3.33	371,427	852000.01	854000.00	264000.01	266000.00	356.96	487.81	12272788.75	12273666.66	360,512	10,903	12	00	00	228	31	15,14
852_266	0.12	2.92	492,332	852000.01	854000.00	266000.00	267999.98	359.94	577.71	12272788.58	12273666.37	468,104	24,173	55	00	00	119	27	14,15
852_268	0.16	2.53	653,384	852000.00	854000.00	268000.00	270000.00	370.67	575.32	12272329.87	12272795.46	625,688	27,579	117	00	00	255	30	14,13
852_270	0.08	3.48	333,686	852000.00	853999.99	270000.01	271999.99	399.15	531.02	12272329.61	12272338.71	329,559	4,121	06	00	00	152	36	13
852_272	0.16	2.54	634,252	852000.00	854000.00	272000.00	274000.00	363.39	506.05	12271441.88	12272338.45	619,168	15,045	39	00	00	255	33	13,12
852_274	0.12	2.90	496,233	852000.00	854000.00	274000.01	276000.00	368.69	535.79	12270970.06	12271448.81	477,138	19,017	78	00	00	92	33	12,11
852_276	0.10	3.10	430,743	852000.00	854000.00	276000.00	278000.00	386.26	571.87	12270969.89	12271448.61	417,534	13,151	58	00	00	255	34	12,11
852_278	0.15	2.56	619,808	852000.01	853999.99	278000.00	280000.00	364.73	526.91	12270081.58	12270978.03	610,114	9,672	22	00	00	64	37	11,10
852_280	0.07	3.89	271,399	852000.01	854000.00	280000.01	282000.00	369.44	546.48	12269608.71	12270088.30	264,720	6,660	19	00	00	255	34	10,9
852_282	0.15	2.59	607,219	852000.00	854000.00	282000.00	284000.00	363.54	529.15	12269608.55	12270088.09	595,228	11,979	12	00	00	71	32	9,10
852_284	0.15	2.61	598,611	852000.00	854000.00	284000.00	286000.00	358.42	543.98	12268720.80	12269616.54	589,142	9,453	16	00	00	58	31	9,8
852_286	0.06	3.96	257,602	852000.01	854000.00	286000.00	288000.00	360.01	552.57	12268720.73	12268727.61	254,835	2,763	04	00	00	95	33	8
852_288	0.15	2.56	615,379	852000.00	854000.00	288000.01	290000.00	378.00	525.55	12268247.12	12268727.55	610,068	5,310	01	00	00	58	31	8,7
852_290	0.10	3.10	416,497	852000.00	854000.00	290000.01	292000.00	425.56	531.24	12267355.63	12268254.85	415,068	1,428	01	00	00	240	33	7,6
852_292	0.11	2.97	458,163	852000.00	854000.00	292000.00	294000.00	409.63	575.98	12267355.63	12268254.77	454,945	3,215	03	00	00	100	35	7,6
852_294	0.15	2.57	631,003	852000.00	854000.00	294000.03	295999.99	428.21	713.68	12266873.12	12267362.98	607,704	23,223	76	00	00	69	25	6,5
852_296	0.08	3.66	306,724	852000.01	854000.00	296000.00	298000.00	454.61	1440.60	12266873.15	12266880.94	298,096	8,602	26	00	00	255	28	5
852_298	0.15	2.57	621,691	852000.01	854000.00	298000.01	299999.99	606.17	767.10	12265955.73	12266880.97	604,139	17,524	28	00	00	255	27	5,4
852_300	0.15	2.59	608,750	852000.00	854000.00	300000.05	302000.00	588.89	739.22	12265499.99	12265963.49	598,016	10,720	14	00	00	81	32	4,3
852_302	0.09	3.41	361,609	852000.00	854000.00	302000.00	304000.00	405.08	735.75	12265499.86	12265963.47	343,173	18,391	45	00	00	255	30	3,4

0.0 Report on LAS Statistics (By Tile) - continued

TNAME	Point Density	Average GSD	Total Points	X Min	X Max	Y Min	Y Max	Z Min	Z MAX	GPS Min	GPS Max	1st Returns	2nd Returns	3rd Returns	Other Returns	Min Int	Max Int	Mean Int	Flightlines
852_304	0.15	2.57	650,219	852000.01	853999.99	304000.00	306000.00	459.74	674.52	12264604.29	12265507.93	605,915	44,171	133	00	00	60	24	3.2
852_306	0.09	3.29	394,449	852000.01	854000.00	306000.04	308000.00	436.38	669.14	12264131.82	12264611.53	368,571	25,788	90	00	00	59	25	2.1
854_182	0.01	9.62	43,256	854000.33	855999.96	182025.08	183999.99	296.44	347.28	12667713.83	12667722.26	43,240	16	00	00	00	255	44	42
854_184	0.07	3.88	272,584	854000.16	856000.00	184000.01	186000.00	317.69	430.51	12621629.05	12627722.22	265,424	7,159	01	00	00	255	16	42.39
854_186	0.04	5.22	147,886	854000.00	856000.00	186000.00	188000.00	318.99	575.75	12621629.07	12621636.50	147,060	825	01	00	00	255	18	39
854_188	0.10	3.11	418,026	854000.00	856000.00	188000.00	190000.00	318.92	456.77	12620257.21	12621636.77	413,658	4,367	01	00	00	255	22	39.38
854_190	0.12	2.87	496,835	854000.00	856000.00	190000.00	192000.00	319.00	467.21	12619384.97	12620265.87	484,131	12,697	07	00	00	255	25	38.37
854_192	0.09	3.32	373,070	854000.00	856000.00	192000.00	194000.00	329.48	469.99	12619385.07	12620265.89	363,218	9,847	05	00	00	255	27	38.37
854_194	0.14	2.67	575,591	854000.01	856000.00	194000.00	195999.99	344.91	481.19	12618030.07	12619392.86	563,264	12,314	13	00	00	150	27	37.36
854_196	0.08	3.52	325,539	854000.01	856000.00	196000.00	198000.00	369.16	483.10	12617180.06	12618038.75	323,785	1,752	02	00	00	255	32	36.35
854_198	0.14	2.71	551,881	854000.00	856000.00	198000.00	199999.99	388.03	516.28	12617180.06	12618038.92	546,053	5,826	02	00	00	255	30	35.36
854_200	0.15	2.62	596,633	854000.00	855999.99	200000.02	202000.00	382.84	569.36	12615820.51	12617188.00	583,722	12,905	06	00	00	255	27	35.34
854_202	0.07	3.68	302,606	854000.01	855999.98	202000.00	204000.00	368.08	573.12	12615820.68	12615829.07	294,879	7,724	03	00	00	91	29	34
854_204	0.15	2.58	612,585	854000.00	856000.00	204000.00	206000.00	351.10	510.55	12615022.30	12615829.27	603,288	9,294	03	00	00	58	34	34.33
854_206	0.11	3.02	443,297	854000.00	855999.99	206000.02	208000.00	344.48	504.14	12613622.07	12615029.92	437,719	5,576	02	00	00	61	33	33.32
854_208	0.12	2.94	465,592	854000.00	856000.00	208000.00	210000.00	340.55	478.71	12613622.14	12615029.97	462,810	2,781	01	00	00	255	31	33.32
854_210	0.16	2.49	646,542	854000.01	856000.00	210000.00	212000.00	335.93	402.76	12612851.34	12613631.61	646,344	198	00	00	00	57	33	32.31
854_212	0.06	3.98	253,236	854000.00	856000.00	212000.01	214000.00	334.26	437.77	12612851.51	12612858.66	253,004	232	00	00	04	72	34	31
854_214	0.16	2.48	653,555	854000.00	856000.00	214000.01	216000.00	334.19	437.54	12611491.55	12612858.76	653,038	516	01	00	00	64	31	30.31
854_216	0.16	2.48	649,844	854000.00	856000.00	216000.00	218000.00	327.65	473.54	12610812.89	12611500.94	649,166	678	00	00	00	56	32	30.29
854_218	0.07	3.87	267,571	854000.00	855999.99	218000.00	220000.00	327.58	347.17	12610812.96	12611500.92	267,571	00	00	00	04	53	26	29.30
854_220	0.16	2.50	642,311	854000.00	856000.00	220000.00	221999.99	333.01	354.22	12609451.50	12610820.17	642,311	00	00	00	04	54	32	29.28
854_222	0.11	3.02	437,788	854000.00	856000.00	222000.01	224000.00	326.35	354.82	12608791.53	12609460.75	437,788	00	00	00	04	55	28	28.27
854_224	0.12	2.86	490,893	854000.00	856000.00	224000.00	226000.00	326.46	405.09	12608791.56	12609460.84	490,562	331	00	00	00	70	25	28.27
854_226	0.14	2.66	572,355	854000.01	856000.00	226000.01	228000.00	331.80	516.31	12325738.07	12608799.08	564,526	7,825	04	00	00	62	28	27.26
854_228	0.07	3.82	281,096	854000.00	855999.99	228000.00	229999.99	335.25	581.34	12325737.53	12325745.45	274,057	7,036	03	00	00	76	30	26
854_230	0.14	2.71	560,672	854000.00	856000.00	230000.01	231999.99	427.72	674.35	12325147.65	12325744.77	545,408	15,252	12	00	00	255	31	26.25
854_232	0.12	2.93	485,233	854000.00	856000.00	232000.01	234000.00	419.84	599.80	12323914.88	12325154.28	466,892	18,333	08	00	00	60	27	25.24
854_234	0.09	3.36	361,697	854000.01	856000.00	234000.00	235999.98	473.81	606.37	12323914.52	12325153.74	354,626	7,062	09	00	00	255	33	24.25
854_236	0.15	2.59	598,750	854000.00	856000.00	236000.02	238000.00	452.55	606.71	12323361.09	12323922.18	596,315	2,434	01	00	00	73	32	24.23
854_238	0.07	3.92	261,041	854000.01	856000.00	238000.02	239999.99	416.55	531.31	12323360.71	12323367.61	260,715	326	00	00	00	75	32	23
854_240	0.15	2.62	584,990	854000.00	856000.00	240000.00	242000.00	408.08	533.36	12322051.87	12323367.28	583,688	1,300	02	00	00	255	34	22.23
854_242	0.16	2.52	633,913	854000.00	856000.00	242000.00	244000.00	369.96	486.25	12321587.63	12322059.73	629,878	4,029	06	00	00	255	32	22.21

0.0 Report on LAS Statistics (By Tile) - continued

TNAME	Point Density	Average GSD	Total Points	X Min	X Max	Y Min	Y Max	Z Min	Z MAX	GPS Min	GPS Max	1st Returns	2nd Returns	3rd Returns	Other Returns	Min Int	Max Int	Mean Int	Flightlines
854_244	0.07	3.85	273,462	854000.00	855999.99	244000.00	246000.00	357.84	913.64	12321587.35	12321594.76	269,687	3,768	07	00	00	62	34	21
854_246	0.15	2.58	602,363	854000.01	856000.00	246000.01	248000.00	494.07	609.40	12320277.17	12321594.48	601,630	732	01	00	00	65	39	21,20
854_248	0.12	2.89	484,344	854000.00	856000.00	248000.02	250000.00	453.49	582.24	12276337.80	12320285.02	479,395	4,948	01	00	00	255	37	20,19
854_250	0.12	2.95	468,078	854000.02	856000.00	250000.00	251999.97	440.69	560.89	12276337.32	12320284.62	459,342	8,728	08	00	00	164	35	20,19
854_252	0.15	2.62	606,232	854000.01	856000.00	252000.02	253999.99	445.44	708.75	12275447.24	12276345.12	582,554	23,575	103	00	00	255	30	19,18
854_254	0.06	3.95	265,877	854000.00	856000.00	254000.00	255999.99	463.81	640.96	12275446.78	12275453.96	256,396	9,470	11	00	00	71	31	18
854_256	0.15	2.57	613,563	854000.00	856000.00	256000.01	257999.99	442.66	601.07	12275007.58	12275453.51	607,105	6,446	12	00	00	255	38	17,18
854_258	0.15	2.60	609,742	854000.00	855999.99	258000.01	259999.98	361.58	559.86	12274108.28	12275015.42	593,672	16,052	18	00	00	255	30	17,16
854_260	0.07	3.83	276,696	854000.01	856000.00	260000.01	261999.99	354.05	525.95	12274108.09	12274115.41	272,660	4,030	06	00	00	103	36	16
854_262	0.15	2.57	626,664	854000.00	856000.00	262000.01	264000.00	336.06	547.59	12273666.67	12274115.20	604,439	22,162	63	00	00	255	33	16,15
854_264	0.09	3.26	389,761	854000.00	856000.00	264000.00	266000.00	364.30	590.27	12272782.03	12273674.47	377,251	12,474	36	00	00	255	32	15,14
854_266	0.12	2.91	477,958	854000.00	856000.00	266000.00	267999.99	464.09	742.59	12272781.80	12273674.21	472,655	5,297	06	00	00	255	34	15,14
854_268	0.15	2.61	607,757	854000.00	856000.00	268000.00	269999.99	388.71	568.95	12272338.73	12272788.58	586,097	21,618	42	00	00	128	31	14,13
854_270	0.07	3.75	291,128	854000.01	855999.99	270000.01	271999.99	378.41	529.62	12272338.45	12272346.95	284,578	6,533	17	00	00	112	35	13
854_272	0.15	2.63	587,069	854000.00	856000.00	272000.00	273999.99	360.22	494.43	12271434.81	12272346.69	580,391	6,659	19	00	00	65	37	13,12
854_274	0.12	2.87	492,351	854000.00	856000.00	274000.01	276000.00	359.52	503.98	12270978.29	12271441.86	484,798	7,532	21	00	00	62	34	12,11
854_276	0.10	3.13	416,363	854000.00	855999.99	276000.00	277999.99	358.96	507.19	12270978.03	12271441.72	408,987	7,356	20	00	00	95	31	12,11
854_278	0.14	2.72	548,241	854000.00	856000.00	278000.01	279999.99	361.11	486.71	12270074.54	12270986.30	539,651	8,569	21	00	00	64	36	11,10
854_280	0.06	4.27	229,268	854000.00	856000.00	280000.01	282000.00	361.17	547.21	12269616.66	12270081.56	219,330	9,900	38	00	00	78	30	10,9
854_282	0.15	2.57	620,621	854000.00	856000.00	282000.00	284000.00	361.49	750.55	12269616.55	12270081.40	606,133	14,461	27	00	00	117	32	9,10
854_284	0.15	2.57	618,483	854000.01	856000.00	284000.00	286000.00	358.25	543.69	12268713.09	12269624.36	607,315	11,156	12	00	00	61	30	9,8
854_286	0.07	3.71	293,524	854000.00	856000.00	286000.00	287999.99	367.51	547.08	12268713.05	12268720.79	290,384	3,138	02	00	00	255	34	8
854_288	0.16	2.50	641,927	854000.01	856000.00	288000.01	289999.98	439.08	552.99	12268254.86	12268720.71	640,942	984	01	00	00	255	36	8,7
854_290	0.10	3.15	406,687	854000.00	856000.00	290000.02	292000.00	407.87	550.09	12267348.79	12268262.72	404,497	2,189	01	00	00	255	31	7,6
854_292	0.11	3.01	444,606	854000.01	856000.00	292000.00	293999.99	383.56	501.14	12267348.81	12268262.72	442,447	2,154	05	00	00	255	36	7,6
854_294	0.15	2.59	596,661	854000.01	856000.00	294000.01	296000.00	393.75	517.50	12266880.78	12267355.74	594,764	1,897	00	00	00	76	28	6,5
854_296	0.07	3.72	296,267	854000.00	856000.00	296000.00	298000.00	420.49	711.63	12266880.82	12266888.57	288,574	7,673	20	00	00	62	28	5
854_298	0.14	2.64	591,166	854000.00	856000.00	298000.00	300000.00	550.89	737.23	12265948.32	12266888.62	573,795	17,347	24	00	00	255	28	5,4
854_300	0.15	2.58	615,968	854000.00	856000.00	300000.00	302000.00	521.03	716.52	12265508.03	12265955.79	602,397	13,537	34	00	00	64	31	4,3
854_302	0.08	3.62	324,206	854000.01	856000.00	302000.00	303999.99	525.16	727.88	12265507.93	12265515.72	306,022	18,150	34	00	00	72	27	3
854_304	0.15	2.61	630,995	854000.00	856000.00	304000.01	306000.00	424.53	719.03	12264597.19	12265515.68	588,357	42,557	81	00	00	61	23	3,2
854_306	0.08	3.45	345,965	854000.00	856000.00	306000.00	308000.00	427.03	624.55	12264139.79	12264604.28	336,467	9,478	20	00	00	255	28	2,1
856_180	0.01	9.75	42,062	856000.02	857999.84	180000.11	181587.13	280.04	1588.24	12668020.47	12668027.51	42,060	02	00	00	04	255	32	43

0.0 Report on LAS Statistics (By Tile) - continued

TNAME	Point Density	Average GSD	Total Points	X Min	X Max	Y Min	Y Max	Z Min	Z MAX	GPS Min	GPS Max	1st Returns	2nd Returns	3rd Returns	Other Returns	Min Int	Max Int	Mean Int	Flightlines
856_182	0.03	5.99	111,799	856000.05	858000.00	182089.49	184000.00	312.62	417.07	12667704.95	12667713.86	111,503	296	00	00	00	255	23	42
856_184	0.13	2.77	532,420	856000.00	858000.00	184000.00	186000.00	318.34	458.87	12621635.96	12667713.82	521,405	11,013	02	00	00	255	21	42,39
856_186	0.06	3.96	259,733	856000.00	858000.00	186000.00	188000.00	319.25	466.04	12621636.16	12621643.86	254,639	5,092	02	00	00	255	24	39
856_188	0.15	2.60	601,627	856000.00	858000.00	188000.00	190000.00	332.70	473.39	12620249.46	12621644.08	590,472	11,148	07	00	00	255	24	39,38
856_190	0.12	2.95	468,388	856000.00	857999.99	190000.00	192000.00	327.15	475.93	12619392.11	12620258.06	459,005	9,375	08	00	00	255	29	38,37
856_192	0.09	3.37	360,125	856000.00	858000.00	192000.00	193999.99	335.29	476.93	12619392.14	12620258.11	352,167	7,953	05	00	00	255	28	38,37
856_194	0.14	2.65	577,914	856000.00	858000.00	194000.01	196000.00	348.23	972.30	12618022.54	12619399.95	571,076	6,834	04	00	00	255	29	37,36
856_196	0.08	3.62	308,657	856000.01	857999.98	196000.00	198000.00	369.82	478.39	12617186.97	12618030.97	305,929	2,728	00	00	00	255	32	36,35
856_198	0.12	2.85	495,248	856000.00	857999.99	198000.00	200000.00	389.37	513.19	12617186.97	12618031.12	492,905	2,343	00	00	00	255	36	36,35
856_200	0.15	2.61	600,828	856000.00	858000.00	200000.01	202000.00	376.40	539.17	12615812.44	12617195.16	588,646	12,179	03	00	00	255	26	35,34
856_202	0.07	3.70	297,479	856000.01	857999.98	202000.01	203999.99	358.79	494.05	12615812.63	12615821.17	291,553	5,920	06	00	00	255	28	34
856_204	0.15	2.58	605,105	856000.00	857999.99	204000.00	205999.98	342.97	459.45	12615029.19	12615821.49	599,801	5,304	00	00	00	103	32	34,33
856_206	0.11	3.06	430,529	856000.00	858000.00	206000.02	208000.00	339.52	465.22	12613613.65	12615036.76	428,441	2,087	01	00	00	225	29	33,32
856_208	0.11	2.98	451,858	856000.01	858000.00	208000.00	209999.99	337.96	445.60	12613613.72	12615036.84	449,675	2,181	02	00	00	74	25	33,32
856_210	0.16	2.50	642,320	856000.01	858000.00	210000.00	212000.00	337.84	402.20	12612858.25	12613623.00	642,240	80	00	00	00	50	28	32,31
856_212	0.07	3.93	259,850	856000.00	857999.99	212000.00	213999.99	335.40	442.33	12612858.40	12612865.70	259,208	641	01	00	00	113	29	31
856_214	0.17	2.44	669,998	856000.00	858000.00	214000.00	216000.00	339.06	441.79	12611482.66	12612865.82	669,850	148	00	00	00	69	32	30,31
856_216	0.16	2.53	626,626	856000.00	858000.00	216000.00	218000.00	340.38	430.45	12610819.76	12611492.23	624,932	1,694	00	00	00	56	33	30,29
856_218	0.07	3.74	286,613	856000.01	857999.99	218000.00	220000.00	327.92	436.71	12610819.83	12611492.23	286,428	185	00	00	00	65	33	30,29
856_220	0.16	2.50	640,093	856000.00	858000.00	220000.00	222000.00	328.25	399.86	12609443.10	12610827.18	640,081	12	00	00	00	54	25	29,28
856_222	0.11	3.04	431,653	856000.00	858000.00	222000.00	224000.00	332.33	349.10	12608798.57	12609452.08	431,653	00	00	00	04	59	34	28,27
856_224	0.12	2.85	492,048	856000.00	858000.00	224000.00	225999.98	326.97	419.56	12608798.59	12609452.15	491,951	96	01	00	00	95	30	27,28
856_226	0.12	2.87	493,761	856000.00	858000.00	226000.00	228000.00	327.40	438.71	12325730.71	12608805.84	484,215	9,542	04	00	00	54	23	27,26
856_228	0.07	3.88	271,525	856000.01	858000.00	228000.01	230000.00	333.12	546.30	12325730.12	12325738.06	266,169	5,353	03	00	00	221	26	26
856_230	0.15	2.55	622,323	856000.00	858000.00	230000.01	232000.00	335.74	596.12	12325154.29	12325737.51	613,470	8,845	08	00	00	57	34	26,25
856_232	0.13	2.79	516,103	856000.00	858000.00	232000.00	234000.00	464.79	610.17	12323907.25	12325161.65	513,615	2,483	05	00	00	113	36	25,24
856_234	0.09	3.29	373,675	856000.00	857999.99	234000.00	236000.00	461.37	583.00	12323906.93	12325161.23	370,620	3,053	02	00	00	255	37	25,24
856_236	0.15	2.56	619,457	856000.00	858000.00	236000.00	237999.99	412.38	586.35	12323367.63	12323914.50	610,564	8,886	07	00	00	62	34	24,23
856_238	0.07	3.81	277,417	856000.00	857999.99	238000.01	240000.00	370.95	509.38	12323367.29	12323374.66	275,296	2,117	04	00	00	58	32	23
856_240	0.14	2.64	581,120	856000.00	858000.00	240000.00	241999.98	352.81	508.16	12322044.14	12323374.29	572,096	9,004	20	00	00	255	30	22,23
856_242	0.16	2.52	632,035	856000.00	858000.00	242000.01	244000.00	350.19	479.83	12321594.77	12322051.86	629,504	2,530	01	00	00	56	32	22,21
856_244	0.07	3.86	272,531	856000.02	857999.98	244000.00	245999.99	351.04	600.99	12321594.49	12321601.88	268,785	3,738	08	00	00	62	34	21
856_246	0.15	2.55	616,689	856000.00	858000.00	246000.00	247999.99	449.58	617.14	12320269.14	12321601.59	615,346	1,341	02	00	00	54	34	21,20

0.0 Report on LAS Statistics (By Tile) - continued

TNAME	Point Density	Average GSD	Total Points	X Min	X Max	Y Min	Y Max	Z Min	Z MAX	GPS Min	GPS Max	1st Returns	2nd Returns	3rd Returns	Other Returns	Min Int	Max Int	Mean Int	Flightlines
856_248	0.12	2.90	481,549	856000.02	858000.00	248000.00	250000.00	425.62	544.90	12276345.55	12320277.14	475,175	6,357	17	00	00	69	36	20,19
856_250	0.11	2.98	456,258	856000.02	858000.00	250000.00	252000.00	426.38	621.15	12276345.14	12320276.62	450,996	5,247	15	00	00	97	38	20,19
856_252	0.15	2.61	599,962	856000.00	858000.00	252000.00	254000.00	395.84	589.08	12275440.32	12276352.77	586,179	13,777	06	00	00	71	32	19,18
856_254	0.07	3.91	269,327	856000.00	857999.99	254000.00	256000.00	380.01	611.36	12275439.94	12275447.22	261,623	7,686	18	00	00	68	32	18
856_256	0.15	2.55	639,549	856000.00	857999.99	256000.01	258000.00	379.95	581.75	12275015.43	12275446.78	616,417	23,103	29	00	00	67	30	17,18
856_258	0.15	2.59	606,963	856000.01	858000.00	258000.01	260000.00	350.21	529.79	12274101.36	12275023.42	597,418	9,535	10	00	00	63	31	17,16
856_260	0.07	3.91	267,204	856000.00	857999.99	260000.00	261999.99	349.44	527.85	12274101.16	12274108.26	262,097	5,097	10	00	00	124	34	16
856_262	0.16	2.52	649,989	856000.00	858000.00	262000.02	264000.00	350.12	580.51	12273674.48	12274108.07	628,181	21,726	82	00	00	67	32	16,15
856_264	0.10	3.20	396,308	856000.02	857999.99	264000.00	266000.00	428.06	581.75	12272775.17	12273682.53	391,825	4,478	05	00	00	255	35	15,14
856_266	0.12	2.93	467,464	856000.00	857999.99	266000.00	268000.00	451.91	589.02	12272774.93	12273682.28	467,287	177	00	00	00	255	37	15,14
856_268	0.14	2.66	571,936	856000.00	857999.99	268000.00	269999.99	420.64	625.72	12272346.96	12272781.79	567,342	4,593	01	00	00	255	34	14,13
856_270	0.05	4.45	204,127	856000.00	857999.99	270000.00	272000.00	372.68	529.55	12272346.70	12272354.75	201,782	2,342	03	00	00	255	35	13
856_272	0.14	2.68	561,520	856000.00	857999.99	272000.01	273999.99	358.02	477.15	12271427.90	12272354.52	557,943	3,571	06	00	00	62	37	13,12
856_274	0.11	3.08	429,747	856000.01	857999.99	274000.03	276000.00	358.06	477.42	12270986.51	12271434.80	421,447	8,276	24	00	00	61	30	12,11
856_276	0.04	4.75	178,600	856000.00	857999.78	276000.00	277999.93	358.89	472.97	12270986.31	12271434.54	177,624	974	02	00	00	255	26	12,11
856_278	0.10	3.15	407,078	856000.00	858000.00	278000.06	279999.94	358.96	478.58	12270067.38	12270994.06	402,118	4,955	05	00	00	71	33	11,10
856_280	0.02	7.66	68,789	856000.17	857999.99	280000.26	282000.00	359.98	467.75	12269624.48	12270074.50	68,150	639	00	00	00	255	17	10,9
856_282	0.11	2.98	459,979	856000.00	858000.00	282000.00	284000.00	358.40	491.99	12269624.37	12270074.37	449,343	10,628	08	00	00	92	30	9,10
856_284	0.15	2.57	607,170	856000.00	858000.00	284000.02	286000.00	358.30	446.55	12268705.83	12269632.13	604,398	2,771	01	00	00	68	31	9,8
856_286	0.07	3.84	279,476	856000.00	858000.00	286000.03	287999.99	362.21	536.38	12268705.79	12268713.09	271,152	8,321	03	00	00	255	29	8
856_288	0.16	2.51	637,348	856000.00	858000.00	288000.00	290000.00	402.70	582.99	12268262.63	12268713.03	634,225	3,121	02	00	00	70	36	8,7
856_290	0.11	3.06	427,671	856000.01	858000.00	290000.02	292000.00	398.19	564.46	12267341.61	12268270.84	426,044	1,622	05	00	00	168	33	7,6
856_292	0.12	2.95	460,397	856000.01	858000.00	292000.00	294000.00	373.24	507.78	12267341.63	12268270.87	459,239	1,154	04	00	00	232	37	7,6
856_294	0.16	2.51	636,417	856000.01	858000.00	294000.02	296000.00	376.18	480.21	12266888.28	12267348.95	635,964	453	00	00	00	57	37	6,5
856_296	0.07	3.68	299,314	856000.00	858000.00	296000.00	297999.99	398.75	615.34	12266888.38	12266896.44	295,147	4,162	05	00	00	255	31	5
856_298	0.15	2.61	599,439	856000.00	858000.00	298000.00	299999.99	436.26	673.83	12265941.04	12266896.47	586,362	13,056	21	00	00	255	27	5,4
856_300	0.15	2.59	645,272	856000.00	858000.00	300000.00	302000.00	476.81	775.52	12265515.74	12265948.30	596,524	48,614	134	00	00	66	25	4,3
856_302	0.08	3.55	353,146	856000.00	857999.99	302000.01	304000.00	532.31	765.54	12265515.66	12265941.77	317,758	35,265	123	00	00	66	23	3,4
856_304	0.15	2.57	629,444	856000.00	858000.00	304000.01	305999.99	415.88	706.91	12264589.90	12265523.70	604,744	24,656	44	00	00	63	24	3,2
856_306	0.09	3.29	374,854	856000.00	857999.99	306000.01	308000.00	455.00	640.03	12264147.67	12264597.18	369,243	5,588	23	00	00	88	31	2,1
858_180	0.03	5.72	122,563	858000.74	860000.00	180000.05	182000.00	278.20	625.14	12667696.03	12668034.72	122,396	165	02	00	00	255	26	43,42
858_182	0.11	3.01	442,837	858000.00	860000.00	182000.00	184000.00	318.63	460.12	12667696.00	12668034.65	440,433	2,404	00	00	00	255	21	42,43
858_184	0.16	2.48	665,814	858000.00	860000.00	184000.00	186000.00	323.11	476.90	12621643.20	12667704.96	651,332	14,479	03	00	00	69	23	42,39

0.0 Report on LAS Statistics (By Tile) - continued

TNAME	Point Density	Average GSD	Total Points	X Min	X Max	Y Min	Y Max	Z Min	Z MAX	GPS Min	GPS Max	1st Returns	2nd Returns	3rd Returns	Other Returns	Min Int	Max Int	Mean Int	Flightlines
858_186	0.06	3.98	258,345	858000.00	860000.00	186000.00	187999.99	326.77	474.15	12621643.42	12621651.06	252,261	6,082	02	00	00	255	26	39
858_188	0.15	2.63	599,108	858000.00	860000.00	188000.01	190000.00	333.61	467.43	12620241.83	12621651.21	578,430	20,675	03	00	00	81	25	39,38
858_190	0.12	2.87	495,501	858000.01	859999.99	190000.00	192000.00	341.92	473.28	12619399.22	12620250.16	484,619	10,877	05	00	00	255	29	38,37
858_192	0.09	3.30	374,774	858000.00	860000.00	192000.00	194000.00	367.53	469.36	12619399.30	12620250.21	367,556	7,217	01	00	00	255	30	38,37
858_194	0.15	2.61	594,723	858000.00	860000.00	194000.00	196000.00	361.20	474.17	12618014.91	12619407.01	588,581	6,136	06	00	00	69	33	37,36
858_196	0.08	3.61	310,206	858000.00	860000.00	196000.01	198000.00	380.34	486.63	12617194.28	12618023.45	307,075	3,130	01	00	00	255	30	36,35
858_198	0.14	2.70	552,449	858000.01	860000.00	198000.00	199999.99	370.51	509.91	12617194.28	12618023.62	547,165	5,280	04	00	00	255	29	35,36
858_200	0.15	2.58	604,377	858000.00	860000.00	200000.03	202000.00	349.86	533.40	12615804.04	12617202.15	599,754	4,621	02	00	00	124	28	35,34
858_202	0.08	3.62	308,120	858000.00	860000.00	202000.00	203999.99	345.01	476.41	12615804.27	12615813.17	304,689	3,428	03	00	00	84	27	34
858_204	0.14	2.64	588,458	858000.02	860000.00	204000.03	206000.00	341.91	467.16	12615035.83	12615813.47	573,268	15,188	02	00	00	56	22	34,33
858_206	0.08	3.63	306,335	858000.00	859999.99	206000.02	207999.99	338.67	457.43	12613604.91	12615043.63	303,087	3,248	00	00	00	74	16	33,32
858_208	0.11	3.01	444,132	858000.01	860000.00	208000.00	210000.00	338.00	435.54	12613604.98	12615043.72	442,515	1,616	01	00	00	89	23	32,33
858_210	0.17	2.44	670,090	858000.00	860000.00	210000.00	211999.98	338.32	424.55	12612865.26	12613614.60	670,015	75	00	00	00	50	28	32,31
858_212	0.07	3.89	264,142	858000.00	859999.99	212000.02	214000.00	339.85	454.31	12612865.41	12612872.81	263,778	364	00	00	00	255	34	31
858_214	0.16	2.52	630,193	858000.01	860000.00	214000.01	216000.00	339.59	440.05	12611474.51	12612872.91	628,723	1,469	01	00	00	56	32	31,30
858_216	0.15	2.56	614,141	858000.00	860000.00	216000.00	218000.00	342.22	462.40	12610826.67	12611483.39	611,683	2,457	01	00	00	65	32	30,29
858_218	0.07	3.67	298,267	858000.01	859999.98	218000.00	220000.00	335.53	449.91	12610826.74	12611483.41	296,953	1,314	00	00	00	69	34	29,30
858_220	0.15	2.58	602,945	858000.00	860000.00	220000.01	222000.00	328.26	415.99	12609434.48	12610834.14	599,917	3,027	01	00	00	55	27	29,28
858_222	0.11	3.04	432,528	858000.00	860000.00	222000.01	224000.00	328.56	424.48	12608805.51	12609443.61	432,035	493	00	00	00	122	34	28,27
858_224	0.12	2.84	498,108	858000.01	860000.00	224000.00	225999.99	332.85	429.84	12608805.51	12609443.68	497,807	301	00	00	00	79	34	28,27
858_226	0.14	2.70	549,804	858000.01	859999.99	226000.00	227999.98	327.46	436.26	12325722.86	12608813.03	548,581	1,222	01	00	00	57	26	27,26
858_228	0.07	3.79	280,071	858000.00	860000.00	228000.00	230000.00	327.74	432.99	12325722.35	12325730.70	278,467	1,603	01	00	00	255	28	26
858_230	0.16	2.54	623,308	858000.00	860000.00	230000.00	231999.98	334.85	646.41	12325161.66	12325730.11	620,501	2,803	04	00	00	56	27	26,25
858_232	0.12	2.88	491,584	858000.01	860000.00	232000.00	234000.00	335.75	578.54	12323899.76	12325168.86	482,193	9,385	06	00	00	93	30	25,24
858_234	0.09	3.31	375,060	858000.00	860000.00	234000.00	236000.00	366.36	569.94	12323899.44	12325168.41	365,694	9,359	07	00	00	255	29	25,24
858_236	0.15	2.57	611,574	858000.00	860000.00	236000.02	237999.99	343.22	536.29	12323374.69	12323906.92	604,386	7,184	04	00	00	71	31	24,23
858_238	0.07	3.88	269,355	858000.01	860000.00	238000.01	240000.00	336.42	479.67	12323374.31	12323381.66	265,383	3,972	00	00	00	255	28	23
858_240	0.14	2.63	588,662	858000.00	859999.99	240000.00	241999.98	342.92	463.46	12322036.33	12323381.33	576,790	11,870	02	00	00	255	26	23,22
858_242	0.16	2.52	634,049	858000.00	859999.99	242000.01	244000.00	344.53	455.95	12321601.90	12322044.13	630,699	3,349	01	00	00	67	33	22,21
858_244	0.07	3.88	267,847	858000.01	860000.00	244000.00	245999.99	350.84	562.03	12321601.60	12321609.11	266,323	1,522	02	00	00	58	33	21
858_246	0.15	2.60	601,402	858000.00	859999.99	246000.01	247999.99	357.73	670.83	12320261.40	12321608.63	591,094	10,303	05	00	00	62	28	21,20
858_248	0.12	2.93	474,475	858000.00	860000.00	248000.01	250000.00	386.07	535.69	12276353.20	12320269.13	465,889	8,568	18	00	00	255	29	20,19
858_250	0.11	2.97	464,597	858000.01	860000.00	250000.00	251999.98	421.70	636.76	12276352.78	12320268.69	453,406	11,173	18	00	00	255	32	20,19

0.0 Report on LAS Statistics (By Tile) - continued

TNAME	Point Density	Average GSD	Total Points	X Min	X Max	Y Min	Y Max	Z Min	Z MAX	GPS Min	GPS Max	1st Returns	2nd Returns	3rd Returns	Other Returns	Min Int	Max Int	Mean Int	Flightlines
958_252	0.15	2.61	603,403	858000.00	860000.00	252000.01	254000.00	360.53	594.93	12275433.51	12276360.62	587,742	15,647	14	00	00	74	30	19,18
958_254	0.06	3.98	260,505	858000.01	860000.00	254000.00	256000.00	355.65	546.25	12275433.15	12275440.31	253,179	7,320	06	00	00	108	28	18
958_256	0.15	2.55	644,052	858000.00	860000.00	256000.01	258000.00	358.22	587.28	12275023.43	12275439.92	616,947	27,023	82	00	00	65	29	17,18
958_258	0.15	2.60	598,673	858000.00	859999.99	258000.00	259999.99	348.24	530.92	12274094.50	12275031.41	592,440	6,224	09	00	00	74	33	17,16
958_260	0.07	3.94	262,391	858000.02	860000.00	260000.01	262000.00	349.07	521.16	12274094.31	12274101.34	258,232	4,150	09	00	00	72	36	16
958_262	0.15	2.56	622,638	858000.00	860000.00	262000.00	264000.00	357.52	567.15	12273682.54	12274101.15	611,894	10,727	17	00	00	255	35	16,15
958_264	0.10	3.23	397,990	858000.01	860000.00	264000.01	266000.00	363.48	568.97	12272768.20	12273690.48	384,032	13,938	20	00	00	70	30	15,14
958_266	0.12	2.86	504,357	858000.00	860000.00	266000.00	268000.00	359.65	572.95	12272767.94	12273690.28	489,372	14,953	32	00	00	75	31	14,15
958_268	0.15	2.56	634,851	858000.01	860000.00	268000.00	270000.00	357.38	564.76	12272354.76	12272774.91	612,755	22,055	41	00	00	145	30	14,13
958_270	0.05	4.38	213,987	858000.01	859999.98	270000.01	271999.95	361.81	516.94	12272354.53	12272362.88	208,095	5,868	24	00	00	255	33	13
958_272	0.12	2.87	488,305	858000.01	860000.00	272000.07	273999.98	358.07	474.72	12271420.92	12272362.63	485,363	2,934	08	00	00	66	37	13,12
958_274	0.06	4.21	231,898	858000.02	860000.00	274000.06	275999.99	356.79	466.98	12270994.31	12271427.89	225,993	5,896	09	00	00	64	21	12,11
958_276	0.03	5.40	140,427	858000.05	860000.00	276000.01	277999.95	353.47	474.47	12270994.08	12271427.67	137,448	2,974	05	00	00	255	19	11,12
958_278	0.13	2.78	534,656	858000.00	859999.99	278000.01	280000.00	353.88	527.42	12270060.34	12271002.00	518,513	16,117	26	00	00	58	26	11,10
958_280	0.06	4.01	254,531	858000.01	860000.00	280000.03	282000.00	356.22	523.80	12269632.31	12270067.37	249,233	5,291	07	00	00	75	23	10,9
958_282	0.14	2.71	555,298	858000.01	860000.00	282000.00	283999.99	358.06	483.15	12269632.15	12270067.20	545,079	10,212	07	00	00	70	27	9,10
958_284	0.11	3.00	459,171	858000.02	860000.00	284000.01	285999.98	358.04	482.62	12268698.57	12269640.20	445,011	14,152	08	00	00	255	27	9,8
958_286	0.07	3.85	280,877	858000.03	860000.00	286000.01	288000.00	365.66	536.94	12268698.57	12268705.81	270,511	10,357	09	00	00	121	27	8
958_288	0.16	2.48	660,652	858000.00	859999.99	288000.00	290000.00	364.77	535.43	12268270.56	12268705.77	648,595	12,048	09	00	00	67	28	8,7
958_290	0.11	3.00	449,516	858000.00	860000.00	290000.00	292000.00	360.58	525.55	12267334.62	12268279.49	444,960	4,555	01	00	00	255	31	7,6
958_292	0.11	2.96	462,779	858000.00	860000.00	292000.01	294000.00	366.14	526.87	12267334.64	12268279.51	456,698	6,074	07	00	00	255	30	6,7
958_294	0.16	2.51	637,156	858000.00	859999.99	294000.00	296000.00	372.12	468.77	12266896.38	12267341.84	636,569	587	00	00	00	57	37	6,5
958_296	0.08	3.63	305,655	858000.01	860000.00	296000.02	297999.98	385.68	499.15	12266896.40	12266904.72	303,312	2,338	05	00	00	60	33	5
958_298	0.15	2.57	629,930	858000.00	860000.00	298000.02	299999.96	384.48	659.08	12265933.71	12266904.72	607,834	22,082	14	00	00	57	26	5,4
958_300	0.14	2.66	589,664	858000.00	859999.99	300000.01	302000.00	394.65	658.35	12265523.76	12265941.04	564,133	25,491	40	00	00	59	25	4,3
958_302	0.08	3.53	344,358	858000.01	859999.99	302000.00	304000.00	385.04	702.11	12265523.70	12265940.90	321,631	22,670	57	00	00	59	24	3,4
958_304	0.15	2.62	615,593	858000.02	860000.00	304000.00	306000.00	386.19	659.05	12264582.39	12265531.29	583,403	32,126	64	00	00	60	23	3,2
958_306	0.09	3.27	388,336	858000.01	860000.00	306000.01	308000.00	490.19	659.47	12264155.22	12264589.90	374,291	13,995	50	00	00	61	29	2,1
960_178	0.00	19.23	10,828	860024.80	861999.55	178011.92	179999.91	318.74	416.12	12668034.82	12668960.44	10,819	09	00	00	00	255	14	44,43
960_180	0.08	3.44	340,793	860000.00	861999.99	180000.00	182000.00	318.65	594.43	12667687.04	12668041.49	337,376	3,417	00	00	00	255	22	43,42
960_182	0.13	2.82	508,710	860000.01	862000.00	182000.00	183999.98	326.65	531.45	12667687.03	12668041.47	501,826	6,882	02	00	00	255	23	42,43
960_184	0.16	2.49	653,060	860000.00	862000.00	184000.01	186000.00	348.43	595.54	12621650.58	12667695.99	645,531	7,528	01	00	00	255	25	42,39
960_186	0.07	3.90	264,146	860000.00	862000.00	186000.00	188000.00	350.94	1271.64	12621650.73	12621658.47	262,561	1,585	00	00	00	255	31	39

0.0 Report on LAS Statistics (By Tile) - continued

TNAME	Point Density	Average GSD	Total Points	X Min	X Max	Y Min	Y Max	Z Min	Z MAX	GPS Min	GPS Max	1st Returns	2nd Returns	3rd Returns	Other Returns	Min Int	Max Int	Mean Int	Flightlines
860_188	0.15	2.61	593,329	860000.00	862000.00	188000.00	189999.99	347.91	469.70	12620234.34	12621658.64	586,403	6,917	09	00	00	255	30	39,38
860_190	0.12	2.87	489,971	860000.01	862000.00	190000.01	192000.00	361.48	481.26	12619406.26	12620242.63	484,226	5,739	06	00	00	255	33	38,37
860_192	0.09	3.26	379,406	860000.00	862000.00	192000.00	194000.00	366.90	478.59	12619406.35	12620242.65	376,350	3,055	01	00	00	62	33	38,37
860_194	0.15	2.57	605,565	860000.00	862000.00	194000.00	195999.98	392.47	478.87	12618007.21	12619414.00	604,982	583	00	00	00	54	36	37,36
860_196	0.07	3.69	295,202	860000.00	861999.98	196000.00	198000.00	396.85	526.30	12617203.27	12618015.81	293,911	1,290	01	00	00	255	35	36,35
860_198	0.14	2.66	576,714	860000.01	862000.00	198000.00	200000.00	359.59	513.59	12617201.24	12618015.96	566,924	9,783	07	00	00	96	31	35,36
860_200	0.15	2.60	594,686	860000.00	862000.00	200000.01	202000.00	348.22	488.15	12615795.85	12617209.01	590,035	4,651	00	00	00	97	33	35,34
860_202	0.08	3.64	304,123	860000.01	862000.00	202000.00	203999.99	345.74	461.43	12615796.04	12615804.85	302,017	2,104	02	00	00	86	31	34
860_204	0.15	2.57	616,149	860000.00	862000.00	204000.00	206000.00	342.24	455.85	12615042.77	12615805.19	607,311	8,832	06	00	00	57	26	34,33
860_206	0.11	3.03	438,891	860000.00	862000.00	206000.01	208000.00	341.68	453.51	12613596.09	12615050.42	436,284	2,606	01	00	00	54	31	33,32
860_208	0.12	2.88	482,445	860000.01	862000.00	208000.00	210000.00	338.86	443.24	12613596.17	12615050.49	482,044	401	00	00	00	66	33	32,33
860_210	0.15	2.57	616,996	860000.00	862000.00	210000.01	212000.00	339.03	448.64	12612872.30	12613605.71	607,232	9,764	00	00	00	53	20	32,31
860_212	0.06	3.98	255,167	860000.01	861999.99	212000.00	214000.00	339.11	451.21	12612872.50	12612879.80	253,198	1,967	02	00	00	55	27	31
860_214	0.16	2.50	643,325	860000.01	862000.00	214000.00	216000.00	343.84	459.44	12611465.87	12612879.92	642,755	570	00	00	00	162	33	30,31
860_216	0.15	2.60	590,454	860000.00	862000.00	216000.00	218000.00	342.37	433.46	12610833.61	12611474.92	590,313	141	00	00	00	64	35	30,29
860_218	0.08	3.50	326,075	860000.00	862000.00	218000.00	220000.00	343.54	434.16	12610833.70	12611474.92	326,003	72	00	00	00	55	34	30,29
860_220	0.16	2.49	644,030	860000.00	862000.00	220000.01	222000.00	336.24	432.27	12609425.87	12610841.08	643,694	336	00	00	00	74	33	29,28
860_222	0.11	3.06	429,084	860000.00	862000.00	222000.01	223999.99	328.98	413.11	12608812.30	12609434.99	428,188	896	00	00	00	67	36	28,27
860_224	0.12	2.84	498,293	860000.00	862000.00	224000.00	225999.99	329.36	436.05	12608812.32	12609435.04	495,456	2,833	04	00	00	59	31	28,27
860_226	0.14	2.63	582,271	860000.00	861999.99	226000.00	228000.00	332.67	444.13	12325715.07	12608820.14	576,593	5,675	03	00	00	73	27	27,26
860_228	0.07	3.81	276,936	860000.01	861999.99	228000.01	230000.00	328.20	435.82	12325714.53	12325722.85	275,958	978	00	00	00	255	31	26
860_230	0.14	2.66	567,503	860000.00	862000.00	230000.01	232000.00	328.27	411.85	12325168.87	12325722.34	567,001	502	00	00	00	255	28	26,25
860_232	0.12	2.87	491,175	860000.00	862000.00	232000.00	234000.00	331.30	534.84	12323892.13	12325176.26	486,853	4,318	04	00	00	255	24	25,24
860_234	0.10	3.25	384,339	860000.01	862000.00	234000.00	236000.00	331.54	561.00	12323891.80	12325175.82	378,567	5,763	09	00	00	255	29	25,24
860_236	0.15	2.61	599,978	860000.00	862000.00	236000.01	238000.00	334.25	520.36	12323381.68	12323899.43	586,693	13,271	14	00	00	255	28	24,23
860_238	0.06	3.95	260,650	860000.00	861999.97	238000.00	239999.99	335.53	513.84	12323381.34	12323388.45	256,827	3,819	04	00	00	255	31	23
860_240	0.14	2.64	577,810	860000.00	862000.00	240000.00	241999.99	342.76	456.03	12322028.60	12323388.11	573,476	4,333	01	00	00	255	31	22,23
860_242	0.16	2.50	647,643	860000.00	862000.00	242000.01	244000.00	356.29	507.85	12321609.13	12322036.32	642,261	5,379	03	00	00	255	29	22,21
860_244	0.07	3.75	286,634	860000.01	862000.00	244000.01	246000.00	355.47	529.59	12321608.67	12321616.77	284,098	2,535	01	00	00	129	36	21
860_246	0.15	2.58	611,963	860000.00	862000.00	246000.01	248000.00	356.75	539.97	12320253.65	12321616.29	600,814	11,148	01	00	00	60	27	21,20
860_248	0.12	2.93	479,015	860000.01	861999.99	248000.02	250000.00	371.14	575.95	12276361.08	12320261.39	466,487	12,506	22	00	00	108	30	20,19
860_250	0.12	2.95	475,608	860000.00	862000.00	250000.00	252000.00	360.15	557.21	12276360.63	12320260.91	461,235	14,331	42	00	00	255	31	19,20
860_252	0.15	2.60	601,339	860000.00	862000.00	252000.01	253999.97	353.31	497.16	12275426.32	12276368.51	593,695	7,641	03	00	00	60	33	19,18

0.0 Report on LAS Statistics (By Tile) - continued

TNAME	Point Density	Average GSD	Total Points	X Min	X Max	Y Min	Y Max	Z Min	Z MAX	GPS Min	GPS Max	1st Returns	2nd Returns	3rd Returns	Other Returns	Min Int	Max Int	Mean Int	Flightlines
860_254	0.04	5.31	144,984	860000.00	862000.00	254000.01	255999.99	351.14	475.86	12275425.99	12275433.49	141,756	3,228	00	00	00	84	24	18
860_256	0.11	3.08	436,264	860000.00	862000.00	256000.04	258000.00	351.18	567.36	12275031.42	12275433.13	421,423	14,820	21	00	00	60	27	17,18
860_258	0.14	2.63	582,015	860000.01	861999.99	258000.01	260000.00	347.25	562.59	12274087.53	12275039.04	577,028	4,979	08	00	00	58	30	17,16
860_260	0.07	3.87	270,535	860000.00	862000.00	260000.00	262000.00	349.80	492.05	12274087.28	12274094.48	267,830	2,701	04	00	00	60	35	16
860_262	0.15	2.55	620,011	860000.00	862000.00	262000.00	264000.00	358.80	468.32	12273690.49	12274094.30	617,189	2,812	10	00	00	255	39	16,15
860_264	0.10	3.19	401,658	860000.00	862000.00	264000.00	266000.00	359.59	560.60	12272761.19	12273698.62	392,166	9,472	20	00	00	200	33	15,14
860_266	0.11	2.99	466,990	860000.00	862000.00	266000.00	268000.00	350.65	1071.16	12272760.96	12273698.35	448,137	18,821	32	00	00	255	26	14,15
860_268	0.12	2.89	503,987	860000.00	862000.00	268000.00	270000.00	350.31	1748.25	12272362.89	12272767.93	478,971	24,929	87	00	00	95	23	14,13
860_270	0.06	3.96	265,850	860000.01	862000.00	270000.02	272000.00	350.58	509.07	12272362.70	12272371.16	254,914	10,899	37	00	00	255	27	13
860_272	0.14	2.67	572,427	860000.00	862000.00	272000.00	273999.99	350.80	480.84	12271414.07	12272371.01	562,157	10,249	21	00	00	79	31	13,12
860_274	0.11	3.03	453,565	860000.01	862000.00	274000.00	276000.00	352.48	482.68	12271002.27	12271420.91	434,721	18,789	55	00	00	213	27	12,11
860_276	0.09	3.31	376,204	860000.01	861999.99	276000.00	277999.99	353.03	490.81	12271002.01	12271420.78	366,067	10,126	11	00	00	255	27	12,11
860_278	0.14	2.72	550,731	860000.03	862000.00	278000.00	280000.00	353.38	480.11	12270053.23	12271009.81	538,920	11,796	15	00	00	61	22	11,10
860_280	0.07	3.67	301,727	860000.03	861999.99	280000.00	282000.00	355.44	507.56	12269640.36	12270060.33	296,952	4,765	10	00	00	255	26	10,9
860_282	0.14	2.65	589,995	860000.01	862000.00	282000.00	284000.00	358.09	596.35	12269640.21	12270060.19	570,474	19,471	50	00	00	62	26	9,10
860_284	0.11	3.09	430,196	860000.03	862000.00	284000.00	285999.99	358.28	567.92	12268691.43	12269648.26	419,358	10,819	19	00	00	69	23	9,8
860_286	0.06	4.02	254,815	860000.02	861999.99	286000.02	288000.00	358.79	524.84	12268691.46	12268698.58	248,170	6,642	03	00	00	93	24	8
860_288	0.15	2.62	593,433	860000.00	862000.00	288000.01	290000.00	360.47	478.67	12268279.17	12268698.59	583,926	9,493	14	00	00	54	25	8,7
860_290	0.10	3.12	415,913	860000.01	862000.00	290000.00	292000.00	289.71	493.68	12267327.38	12268287.21	411,380	4,520	11	02	00	255	25	7,6
860_292	0.11	3.01	448,284	860000.00	862000.00	292000.00	293999.99	365.14	499.20	12267327.39	12268287.21	442,703	5,580	01	00	00	255	30	6,7
860_294	0.16	2.53	630,110	860000.00	861999.99	294000.00	296000.00	368.34	473.19	12266904.65	12267334.90	626,456	3,652	02	00	00	56	30	6,5
860_296	0.07	3.68	298,119	860000.03	862000.00	296000.00	298000.00	369.26	481.87	12266904.67	12266912.77	296,004	2,113	02	00	00	124	32	5
860_298	0.15	2.58	605,909	860000.00	862000.00	298000.00	300000.00	374.10	468.90	12265926.32	12266912.77	603,130	2,778	01	00	00	59	30	4,5
860_300	0.14	2.71	566,159	860000.01	861999.99	300000.04	302000.00	374.85	638.47	12265531.42	12265933.71	544,502	21,621	36	00	00	63	25	4,3
860_302	0.08	3.48	350,873	860000.02	861999.99	302000.00	304000.00	375.89	656.27	12265531.30	12265933.59	331,202	19,607	64	00	00	255	24	3,4
860_304	0.15	2.57	666,448	860000.00	861999.99	304000.00	305999.99	386.87	655.86	12264574.86	12265539.14	604,380	61,954	114	00	00	56	20	3,2
860_306	0.09	3.27	396,350	860000.00	861999.99	306000.00	308000.00	424.26	666.32	12264163.05	12264582.38	374,813	21,500	37	00	00	63	24	2,1
862_176	0.00	15.77	16,162	862000.15	864000.00	176113.60	177999.97	296.73	428.63	12668943.01	12668951.83	16,087	75	00	00	00	255	29	44
862_178	0.10	3.13	417,803	862000.47	864000.00	178000.03	179999.98	318.62	456.68	12668041.50	12668951.68	407,329	10,474	00	00	00	255	19	44,43
862_180	0.09	3.29	376,428	862000.01	863999.98	180000.02	182000.00	323.78	460.29	12667678.33	12668048.29	369,636	6,792	00	00	00	69	23	43,42
862_182	0.13	2.83	506,860	862000.05	864000.00	182000.00	183999.99	345.95	775.68	12667678.26	12668048.28	500,094	6,766	00	00	00	255	23	42,43
862_184	0.16	2.47	658,332	862000.00	864000.00	184000.00	186000.00	350.59	453.69	12621657.89	12667687.02	654,804	3,528	00	00	00	255	31	42,39
862_186	0.07	3.92	261,745	862000.00	864000.00	186000.00	188000.00	358.95	451.79	12621658.08	12621665.65	260,161	1,584	00	00	00	255	31	39

0.0 Report on LAS Statistics (By Tile) - continued

TNAME	Point Density	Average GSD	Total Points	X Min	X Max	Y Min	Y Max	Z Min	Z MAX	GPS Min	GPS Max	1st Returns	2nd Returns	3rd Returns	Other Returns	Min Int	Max Int	Mean Int	Flightlines
862_188	0.15	2.58	603,933	862000.00	864000.00	188000.00	190000.00	370.37	464.47	12620226.66	12621665.80	602,816	1,117	00	00	00	255	29	39,38
862_190	0.12	2.92	474,691	862000.00	864000.00	190000.00	192000.00	333.19	466.13	12619413.39	12620235.08	469,184	5,499	08	00	00	255	30	38,37
862_192	0.10	3.25	380,852	862000.00	864000.00	192000.00	194000.00	367.19	474.59	12619413.46	12620235.10	378,367	2,484	01	00	00	59	35	38,37
862_194	0.15	2.55	613,313	862000.00	864000.00	194000.00	196000.00	379.12	472.07	12617999.50	12619421.26	613,073	240	00	00	00	58	34	37,36
862_196	0.08	3.50	327,424	862000.00	864000.00	196000.00	198000.00	381.24	481.05	12617208.36	12618008.14	326,996	428	00	00	00	255	37	36,35
862_198	0.13	2.75	532,583	862000.00	864000.00	198000.00	200000.00	369.47	502.37	12617208.35	12618008.31	529,751	2,831	01	00	00	77	35	36,35
862_200	0.14	2.65	580,107	862000.01	864000.00	200000.00	202000.00	376.65	520.01	12615787.58	12617215.97	569,040	11,064	03	00	00	255	27	35,34
862_202	0.08	3.62	307,186	862000.00	864000.00	202000.01	204000.00	361.65	487.01	12615787.78	12615796.60	304,706	2,477	03	00	00	62	33	34
862_204	0.15	2.57	617,786	862000.00	864000.00	204000.02	205999.99	359.82	543.57	12615049.64	12615796.90	606,462	11,317	07	00	00	99	31	34,33
862_206	0.11	3.05	434,679	862000.00	864000.00	206000.01	208000.00	359.10	1561.78	12613587.82	12615057.26	429,009	5,666	04	00	00	255	33	33,32
862_208	0.11	2.96	457,853	862000.00	864000.00	208000.00	209999.99	348.03	489.36	12613587.90	12615057.33	455,166	2,685	02	00	00	92	33	33,32
862_210	0.16	2.51	636,064	862000.00	864000.00	210000.00	212000.00	340.27	453.49	12612879.31	12613597.14	633,771	2,292	01	00	00	55	30	32,31
862_212	0.06	3.94	258,766	862000.03	864000.00	212000.00	214000.00	339.62	433.38	12612879.48	12612886.76	257,926	839	01	00	00	78	31	31
862_214	0.16	2.48	655,232	862000.00	864000.00	214000.00	216000.00	344.14	467.52	12611456.83	12612886.88	651,819	3,413	00	00	00	151	31	30,31
862_216	0.14	2.65	576,088	862000.00	864000.00	216000.00	218000.00	340.86	459.39	12610840.55	12611466.70	570,051	6,036	01	00	00	254	28	30,29
862_218	0.08	3.61	308,517	862000.00	864000.00	218000.00	219999.99	340.33	436.20	12610840.64	12611466.70	306,934	1,581	02	00	00	52	27	30,29
862_220	0.16	2.50	642,818	862000.00	864000.00	220000.01	221999.99	342.86	385.16	12609417.28	12610847.99	642,812	06	00	00	00	57	35	29,28
862_222	0.10	3.11	415,098	862000.01	864000.00	222000.01	224000.00	333.10	420.27	12608819.53	12609426.52	413,534	1,563	01	00	00	255	37	28,27
862_224	0.12	2.93	468,584	862000.00	864000.00	224000.00	225999.98	329.93	427.12	12608819.56	12609426.60	465,083	3,499	02	00	00	255	34	28,27
862_226	0.14	2.64	578,277	862000.00	864000.00	226000.01	227999.98	331.15	1620.31	12325707.44	12608827.05	575,063	3,212	02	00	00	255	26	27,26
862_228	0.07	3.76	283,493	862000.00	863999.99	228000.00	230000.00	335.67	437.97	12325706.84	12325715.06	282,552	940	01	00	00	255	30	26
862_230	0.14	2.68	555,379	862000.00	864000.00	230000.01	231999.98	311.10	398.92	12325176.27	12325714.52	555,105	274	00	00	00	255	33	26,25
862_232	0.12	2.91	471,442	862000.01	863999.99	232000.02	234000.00	331.71	379.06	12323884.43	12325183.50	471,405	37	00	00	00	255	31	25,24
862_234	0.10	3.20	391,445	862000.00	864000.00	234000.00	235999.99	335.78	346.38	12323884.08	12325183.10	391,445	00	00	00	04	57	33	25,24
862_236	0.13	2.74	540,039	862000.00	864000.00	236000.01	237999.99	337.14	514.70	12323388.47	12323891.78	532,871	7,161	07	00	00	56	28	24,23
862_238	0.06	3.95	258,736	862000.00	864000.00	238000.01	240000.00	338.03	509.45	12323388.12	12323395.21	256,817	1,919	00	00	00	255	32	23
862_240	0.15	2.59	606,647	862000.00	864000.00	240000.00	242000.00	360.34	578.53	12322020.39	12323394.86	598,353	8,281	13	00	00	66	29	23,22
862_242	0.16	2.47	670,244	862000.01	864000.00	242000.00	244000.00	376.89	616.57	12321616.79	12322028.59	657,060	13,174	10	00	00	134	31	22,21
862_244	0.07	3.78	282,942	862000.00	864000.00	244000.00	246000.00	391.09	580.27	12321616.30	12321624.18	279,737	3,202	03	00	00	255	32	21
862_246	0.16	2.53	638,238	862000.01	864000.00	246000.01	248000.00	408.95	624.35	12320245.39	12321623.77	626,072	12,159	07	00	00	57	29	21,20
862_248	0.12	2.89	490,741	862000.01	864000.00	248000.00	250000.00	384.79	566.02	12276368.94	12320253.64	479,594	11,108	39	00	00	63	31	20,19
862_250	0.12	2.91	479,998	862000.00	864000.00	250000.00	252000.00	362.03	554.41	12276368.52	12320253.06	471,669	8,303	26	00	00	255	35	19,20
862_252	0.15	2.61	593,761	862000.00	864000.00	252000.00	253999.98	353.09	492.66	12275419.39	12276376.20	585,791	7,963	07	00	00	255	31	19,18

0.0 Report on LAS Statistics (By Tile) - continued

TNAME	Point Density	Average GSD	Total Points	X Min	X Max	Y Min	Y Max	Z Min	Z MAX	GPS Min	GPS Max	1st Returns	2nd Returns	3rd Returns	Other Returns	Min Int	Max Int	Mean Int	Flightlines
862_254	0.06	4.00	259,385	862000.01	863999.99	254000.00	256000.00	348.29	1935.39	12275419.04	12275426.31	250,446	8,920	19	00	00	59	28	18
862_256	0.10	3.22	395,474	862000.01	864000.00	256000.00	258000.00	348.40	483.93	12275039.05	12275425.97	385,746	9,712	16	00	00	61	19	18,17
862_258	0.15	2.58	602,485	862000.00	863999.99	258000.00	260000.00	346.80	443.41	12274080.42	12275047.14	599,758	2,721	06	00	00	76	27	17,16
862_260	0.07	3.86	271,793	862000.00	864000.00	260000.00	262000.00	347.19	477.80	12274080.09	12274087.52	268,134	3,657	02	00	00	61	32	16
862_262	0.15	2.57	617,911	862000.01	863999.99	262000.00	264000.00	348.45	502.74	12273698.63	12274087.27	606,461	11,417	33	00	00	255	35	16,15
862_264	0.09	3.28	378,479	862000.00	863999.99	264000.00	266000.00	349.16	520.30	12272754.28	12273706.25	370,849	7,624	06	00	00	168	31	15,14
862_266	0.11	3.09	434,846	862000.00	863999.99	266000.00	267999.99	349.65	506.93	12272754.05	12273706.01	418,151	16,677	18	00	00	255	24	14,15
862_268	0.14	2.72	566,331	862000.01	864000.00	268000.02	270000.00	350.33	532.87	12272371.17	12272760.95	539,772	26,513	46	00	00	65	26	14,13
862_270	0.07	3.79	287,484	862000.01	863999.99	270000.01	271999.97	350.74	532.01	12272371.01	12272379.03	279,092	8,378	14	00	00	63	30	13
862_272	0.12	2.87	501,835	862000.00	864000.00	272000.01	274000.00	350.67	493.19	12271407.11	12272378.75	485,045	16,756	34	00	00	61	26	13,12
862_274	0.12	2.89	496,750	862000.00	863999.99	274000.00	276000.00	351.59	525.33	12271010.14	12271414.06	480,211	16,489	50	00	00	255	30	12,11
862_276	0.10	3.19	408,538	862000.00	864000.00	276000.00	278000.00	355.81	552.82	12271009.83	12271413.92	392,112	16,404	22	00	00	73	27	12,11
862_278	0.14	2.72	554,305	862000.01	864000.00	278000.00	280000.00	353.72	504.00	12270046.25	12271017.95	541,496	12,791	18	00	00	62	26	11,10
862_280	0.08	3.60	316,072	862000.02	864000.00	280000.00	282000.00	354.41	520.39	12269648.36	12270053.22	307,930	8,128	14	00	00	104	28	10,9
862_282	0.14	2.66	584,796	862000.01	864000.00	282000.00	284000.00	358.21	604.46	12269648.27	12270053.13	564,579	20,158	59	00	00	89	28	10,9
862_284	0.15	2.61	607,401	862000.00	864000.00	284000.00	286000.00	358.38	609.28	12268684.37	12269656.08	588,642	18,736	23	00	00	255	27	9,8
862_286	0.07	3.93	264,910	862000.02	864000.00	286000.00	287999.97	359.20	599.98	12268684.42	12268691.52	258,999	5,902	09	00	00	75	30	8
862_288	0.14	2.69	566,263	862000.00	864000.00	288000.00	290000.00	360.20	568.31	12268287.00	12268691.57	551,742	14,496	25	00	00	62	28	8,7
862_290	0.09	3.31	370,213	862000.00	864000.00	290000.00	292000.00	361.53	471.67	12267319.88	12268293.78	365,579	4,630	04	00	00	255	29	7,6
862_292	0.11	3.05	439,168	862000.00	864000.00	292000.00	294000.00	364.62	533.93	12267319.90	12268293.81	430,923	8,238	07	00	00	73	29	6,7
862_294	0.15	2.55	620,595	862000.00	864000.00	294000.00	296000.00	371.54	530.27	12266912.73	12267327.60	615,053	5,536	06	00	00	255	33	6,5
862_296	0.08	3.59	314,706	862000.00	863999.99	296000.00	297999.99	370.60	634.22	12266912.73	12266921.31	311,308	3,397	01	00	00	90	30	5
862_298	0.16	2.52	637,752	862000.00	864000.00	298000.00	299999.99	377.88	577.84	12265918.76	12266921.34	630,113	7,637	02	00	00	60	26	5,4
862_300	0.14	2.66	582,376	862000.01	864000.00	300000.00	302000.00	389.52	671.65	12265539.23	12265926.30	563,435	18,928	13	00	00	63	24	4,3
862_302	0.08	3.45	351,248	862000.01	864000.00	302000.00	304000.00	376.93	583.51	12265539.14	12265926.16	336,569	14,651	28	00	00	255	24	4,3
862_304	0.14	2.73	559,450	862000.00	864000.00	304000.00	305999.99	382.10	568.44	12264567.53	12265547.11	538,001	21,417	32	00	00	67	23	3,2
862_306	0.09	3.30	384,215	862000.00	863999.99	306000.01	308000.00	388.83	633.37	12264170.75	12264574.84	366,598	17,586	31	00	00	72	25	2,1
864_172	0.03	5.57	131,779	864000.00	865999.83	172000.01	173999.80	292.86	502.69	12669253.72	12670124.03	129,011	2,765	03	00	00	255	16	46,45
864_174	0.01	11.09	32,624	864000.81	865999.99	174000.05	175999.98	270.59	473.58	12668934.40	12669260.57	32,526	98	00	00	00	255	28	45,44
864_176	0.04	4.78	177,231	864000.01	866000.00	176000.02	178000.00	310.29	429.88	12668934.29	12668943.08	174,886	2,345	00	00	00	255	22	44
864_178	0.15	2.61	597,161	864000.00	866000.00	178000.01	180000.00	311.24	505.79	12668048.29	12668942.99	586,556	10,604	01	00	00	255	22	44,43
864_180	0.09	3.32	366,772	864000.02	865999.99	180000.01	182000.00	335.61	459.19	12667669.49	12668055.39	363,475	3,297	00	00	00	255	23	43,42
864_182	0.13	2.82	505,123	864000.00	866000.00	182000.00	184000.00	346.12	460.11	12667669.37	12668055.35	503,218	1,905	00	00	00	255	24	42,43

0.0 Report on LAS Statistics (By Tile) - continued

TNAME	Point Density	Average GSD	Total Points	X Min	X Max	Y Min	Y Max	Z Min	Z MAX	GPS Min	GPS Max	1st Returns	2nd Returns	3rd Returns	Other Returns	Min Int	Max Int	Mean Int	Flightlines
864_184	0.16	2.48	658,760	864000.00	866000.00	184000.00	186000.00	342.70	454.78	12621665.10	12667678.26	651,139	7,619	02	00	00	255	27	42.39
864_186	0.07	3.92	261,184	864000.00	866000.00	186000.00	188000.00	362.63	463.04	12621665.28	12621672.74	260,061	1,123	00	00	00	255	34	39
864_188	0.15	2.55	622,846	864000.00	866000.00	188000.00	190000.00	352.61	465.41	12620218.52	12621672.87	616,528	6,316	02	00	00	255	31	39.38
864_190	0.13	2.77	525,735	864000.00	866000.00	190000.00	192000.00	351.38	457.99	12619420.53	12620227.40	522,069	3,665	01	00	00	255	34	38.37
864_192	0.10	3.20	392,124	864000.00	866000.00	192000.00	194000.00	360.66	462.70	12619420.61	12620227.42	391,367	757	00	00	00	57	36	38.37
864_194	0.13	2.77	524,009	864000.01	866000.00	194000.00	196000.00	367.61	487.76	12617991.68	12619428.54	522,961	1,048	00	00	00	60	31	37.36
864_196	0.09	3.44	340,034	864000.00	866000.00	196000.01	198000.00	370.55	478.47	12617215.17	12618000.38	339,031	1,002	01	00	00	255	34	36.35
864_198	0.14	2.68	560,002	864000.00	866000.00	198000.00	199999.99	376.22	484.81	12617215.19	12618000.55	558,352	1,649	01	00	00	67	33	36.35
864_200	0.16	2.54	623,011	864000.00	865999.99	200000.00	202000.00	385.62	516.81	12615779.28	12617223.36	621,755	1,256	00	00	00	76	31	35.34
864_202	0.08	3.59	311,519	864000.01	865999.99	202000.00	204000.00	380.68	486.49	12615779.47	12615788.26	310,486	1,033	00	00	00	76	36	34
864_204	0.16	2.54	622,426	864000.00	866000.00	204000.00	206000.00	392.16	542.07	12615056.48	12615788.50	620,596	1,829	01	00	00	77	36	34.33
864_206	0.11	3.02	443,904	864000.01	866000.00	206000.01	208000.00	372.33	560.33	12613578.93	12615064.12	438,185	5,711	08	00	00	63	32	33.32
864_208	0.12	2.89	482,085	864000.01	866000.00	208000.00	210000.00	354.25	486.67	12613579.01	12615064.19	479,872	2,213	00	00	00	255	33	33.32
864_210	0.17	2.46	664,343	864000.00	866000.00	210000.01	211999.99	342.96	467.69	12612886.28	12613588.90	663,244	1,099	00	00	00	55	34	32.31
864_212	0.06	4.02	249,336	864000.01	866000.00	212000.00	214000.00	345.88	469.99	12612886.45	12612893.55	248,161	1,175	00	00	00	255	32	31
864_214	0.14	2.69	558,645	864000.00	866000.00	214000.00	216000.00	341.68	452.64	12611448.49	12612893.65	551,427	7,216	02	00	00	193	24	31.30
864_216	0.15	2.55	618,003	864000.01	866000.00	216000.01	218000.00	338.29	432.96	12610847.44	12611457.81	613,924	4,079	00	00	00	255	22	30.29
864_218	0.06	4.21	229,998	864000.01	866000.00	218000.01	219999.99	338.37	431.09	12610847.53	12611457.81	226,235	3,762	01	00	00	255	25	29.30
864_220	0.16	2.52	633,691	864000.00	866000.00	220000.01	222000.00	338.57	710.79	12609408.56	12610854.81	630,741	2,949	01	00	00	255	30	29.28
864_222	0.11	3.05	432,996	864000.00	866000.00	222000.00	224000.00	338.55	470.48	12608826.55	12609417.85	430,561	2,433	02	00	00	255	35	28.27
864_224	0.12	2.85	506,318	864000.01	866000.00	224000.00	225999.99	337.15	512.85	12608826.57	12609417.93	493,756	12,554	08	00	00	255	32	27.28
864_226	0.14	2.64	582,647	864000.00	866000.00	226000.03	227999.98	331.61	565.45	12325699.84	12608833.92	573,529	9,117	01	00	00	63	25	27.26
864_228	0.07	3.76	283,709	864000.00	865999.98	228000.01	230000.00	331.62	512.62	12325699.27	12325707.43	283,399	310	00	00	00	75	29	26
864_230	0.15	2.55	614,094	864000.00	866000.00	230000.00	232000.00	332.76	373.65	12325183.56	12325706.82	614,083	11	00	00	04	54	32	26.25
864_232	0.12	2.87	485,639	864000.00	866000.00	232000.01	234000.00	331.96	384.07	12323876.53	12325190.63	485,632	07	00	00	04	56	26	25.24
864_234	0.10	3.18	395,166	864000.01	866000.00	234000.00	236000.00	332.01	385.59	12323876.12	12325190.12	395,153	13	00	00	04	70	29	24.25
864_236	0.16	2.50	643,259	864000.00	866000.00	236000.00	237999.98	336.17	422.37	12323395.22	12323884.07	642,016	1,242	01	00	00	52	30	24.23
864_238	0.07	3.88	270,057	864000.01	865999.99	238000.02	239999.99	338.00	487.69	12323394.87	12323402.39	266,435	3,618	04	00	00	63	27	23
864_240	0.15	2.55	628,058	864000.00	866000.00	240000.02	242000.00	339.76	568.59	12322011.99	12323402.07	616,477	11,567	14	00	00	61	28	22.23
864_242	0.17	2.46	675,505	864000.00	866000.00	242000.00	244000.00	416.52	606.15	12321624.19	12322020.38	661,789	13,704	12	00	00	65	30	22.21
864_244	0.07	3.84	274,404	864000.01	866000.00	244000.00	246000.00	415.94	597.46	12321623.79	12321631.36	270,844	3,549	11	00	00	255	34	21
864_246	0.15	2.59	614,773	864000.00	866000.00	246000.01	247999.97	441.37	608.06	12320237.41	12321631.02	598,316	16,450	07	00	00	79	26	21.20
864_248	0.11	2.96	460,486	864000.01	866000.00	248000.00	250000.00	454.61	594.44	12276376.71	12320245.37	456,799	3,677	10	00	00	255	35	20.19

0.0 Report on LAS Statistics (By Tile) - continued

TNAME	Point Density	Average GSD	Total Points	X Min	X Max	Y Min	Y Max	Z Min	Z MAX	GPS Min	GPS Max	1st Returns	2nd Returns	3rd Returns	Other Returns	Min Int	Max Int	Mean Int	Flightlines
864_250	0.12	2.95	469,874	864000.00	866000.00	250000.00	252000.00	383.20	545.08	12276376.21	12320244.94	461,282	8,569	23	00	00	85	35	19,20
864_252	0.15	2.59	627,066	864000.00	866000.00	252000.00	253999.99	364.57	601.73	12275412.23	12276383.77	597,573	29,380	113	00	00	76	29	19,18
864_254	0.06	3.99	259,834	864000.02	866000.00	254000.01	255999.98	347.06	517.08	12275411.87	12275419.37	251,420	8,396	18	00	00	59	26	18
864_256	0.15	2.57	635,419	864000.00	866000.00	256000.02	257999.99	345.30	460.79	12275047.16	12275419.04	603,615	31,733	71	00	00	255	23	17,18
864_258	0.14	2.66	584,436	864000.01	866000.00	258000.02	260000.00	345.31	521.98	12274073.14	12275055.31	566,844	17,566	26	00	00	249	25	17,16
864_260	0.06	4.02	254,349	864000.01	865999.97	260000.00	261999.99	347.14	506.68	12274072.84	12274080.40	247,073	7,269	07	00	00	255	25	16
864_262	0.10	3.15	412,667	864000.00	865999.98	262000.00	264000.00	348.30	471.72	12273706.26	12274080.07	403,765	8,882	20	00	00	123	25	16,15
864_264	0.06	4.22	232,224	864000.01	865999.98	264000.01	265999.99	348.97	467.64	12272747.63	12273713.95	224,942	7,261	21	00	00	255	23	15,14
864_266	0.11	3.07	437,782	864000.01	865999.99	266000.01	267999.98	349.70	543.96	12272747.35	12273713.76	423,870	13,898	14	00	00	255	31	15,14
864_268	0.13	2.82	529,205	864000.00	865999.98	268000.00	270000.00	352.05	532.12	12272379.03	12272754.04	503,473	25,652	80	00	00	65	23	14,13
864_270	0.08	3.62	310,177	864000.00	865999.99	270000.01	272000.00	370.15	522.45	12272378.77	12272387.30	306,063	4,109	05	00	00	60	34	13
864_272	0.15	2.56	626,293	864000.00	866000.00	272000.00	273999.98	355.36	2127.32	12271400.01	12272387.02	609,022	17,243	28	00	00	255	32	13,12
864_274	0.12	2.90	487,655	864000.00	866000.00	274000.01	276000.00	360.74	583.60	12271018.17	12271407.10	477,124	10,506	25	00	00	84	34	12,11
864_276	0.10	3.22	392,604	864000.00	866000.00	276000.00	277999.98	355.66	556.63	12271017.96	12271406.88	386,321	6,277	06	00	00	255	34	12,11
864_278	0.14	2.64	586,745	864000.00	866000.00	278000.00	280000.00	355.83	523.34	12270039.16	12271025.49	573,126	13,602	17	00	00	61	30	11,10
864_280	0.08	3.66	305,452	864000.03	865999.99	280000.00	282000.00	357.49	516.65	12269656.16	12270046.25	298,852	6,588	12	00	00	74	31	10,9
864_282	0.13	2.75	537,722	864000.01	866000.00	282000.00	284000.00	357.85	482.34	12269656.10	12270046.07	530,065	7,646	11	00	00	255	31	9,10
864_284	0.14	2.68	565,532	864000.00	866000.00	284000.08	286000.00	358.48	471.61	12268677.31	12269663.71	557,985	7,539	08	00	00	86	29	9,8
864_286	0.05	4.48	204,084	864000.00	865999.99	286000.00	288000.00	359.88	585.11	12268677.34	12268684.54	199,213	4,862	09	00	00	255	27	8
864_288	0.14	2.64	582,258	864000.00	866000.00	288000.01	289999.99	367.97	574.23	12268293.62	12268684.61	573,907	8,341	10	00	00	255	31	8,7
864_290	0.10	3.14	410,234	864000.01	866000.00	290000.01	291999.99	368.90	528.03	12267313.06	12268301.14	405,932	4,295	07	00	00	255	32	7,6
864_292	0.11	3.05	433,897	864000.01	865999.99	292000.00	294000.00	368.35	486.26	12267313.06	12268301.14	430,702	3,192	03	00	00	82	34	6,7
864_294	0.15	2.56	624,368	864000.00	866000.00	294000.00	296000.00	385.51	608.30	12266921.22	12267320.31	609,489	14,849	30	00	00	255	29	6,5
864_296	0.08	3.61	319,343	864000.00	866000.00	296000.01	298000.00	466.41	797.99	12266921.25	12266929.36	306,286	13,005	52	00	00	70	31	5
864_298	0.15	2.58	617,391	864000.00	866000.00	298000.00	299999.99	388.78	711.53	12265911.51	12266929.43	599,506	17,856	29	00	00	58	26	4,5
864_300	0.15	2.62	614,391	864000.00	866000.00	300000.01	302000.00	481.41	772.85	12265547.22	12265918.76	581,854	32,481	56	00	00	103	26	4,3
864_302	0.08	3.57	323,643	864000.01	865999.99	302000.00	304000.00	388.49	697.13	12265547.13	12265918.56	313,454	10,175	14	00	00	255	28	3,4
864_304	0.14	2.70	566,706	864000.00	866000.00	304000.01	305999.99	388.53	659.07	12264560.22	12265554.99	547,126	19,549	31	00	00	57	24	3,2
864_306	0.10	3.25	395,835	864000.00	866000.00	306000.02	308000.00	390.55	603.53	12264178.23	12264567.51	379,138	16,677	20	00	00	101	25	2,1
866_172	0.00	20.28	9,737	866000.06	867997.62	172000.78	173999.99	255.66	357.11	12669260.60	12670115.63	9,731	05	01	00	04	255	39	45,46
866_174	0.11	3.02	438,257	866000.02	868000.00	174000.01	176000.00	268.22	435.20	12668925.47	12669267.58	437,460	793	04	00	00	255	21	45,44
866_176	0.08	3.51	325,996	866000.00	868000.00	176000.00	177999.99	321.57	461.10	12668925.35	12668934.38	324,223	1,772	01	00	00	255	27	44
866_178	0.15	2.55	621,261	866000.00	868000.00	178000.01	179999.98	329.43	450.93	12668055.40	12668934.27	617,702	3,559	00	00	00	255	25	44,43

0.0 Report on LAS Statistics (By Tile) - continued

TNAME	Point Density	Average GSD	Total Points	X Min	X Max	Y Min	Y Max	Z Min	Z MAX	GPS Min	GPS Max	1st Returns	2nd Returns	3rd Returns	Other Returns	Min Int	Max Int	Mean Int	Flightlines
866_180	0.09	3.30	368,412	866000.00	868000.00	180000.01	182000.00	334.25	444.88	12667660.41	12668062.40	366,993	1,419	00	00	00	255	23	43,42
866_182	0.13	2.82	504,862	866000.01	868000.00	182000.00	184000.00	332.06	440.54	12667660.35	12668062.41	503,223	1,639	00	00	00	255	24	43,42
866_184	0.17	2.45	668,732	866000.00	868000.00	184000.01	186000.00	340.63	438.67	12621672.31	12667669.36	666,617	2,115	00	00	00	255	29	42,39
866_186	0.07	3.86	270,076	866000.00	868000.00	186000.00	187999.98	346.77	444.76	12621672.45	12621680.15	268,232	1,844	00	00	00	255	32	39
866_188	0.15	2.60	592,629	866000.00	868000.00	188000.01	190000.00	351.36	451.52	12620211.08	12621680.37	591,485	1,144	00	00	00	57	35	39,38
866_190	0.12	2.85	496,989	866000.00	868000.00	190000.00	192000.00	342.02	2073.16	12619427.76	12620219.30	493,237	3,749	03	00	00	246	33	38,37
866_192	0.09	3.36	356,156	866000.00	868000.00	192000.00	194000.00	345.79	445.44	12619427.86	12620219.32	353,497	2,658	01	00	00	223	31	38,37
866_194	0.15	2.56	613,593	866000.00	868000.00	194000.00	196000.00	355.39	933.00	12617983.50	12619435.51	610,334	3,259	00	00	00	58	28	37,36
866_196	0.09	3.42	344,278	866000.00	867999.99	196000.00	198000.00	357.76	1264.65	12617222.26	12617992.61	342,455	1,823	00	00	00	255	27	36,35
866_198	0.15	2.62	586,163	866000.00	867999.98	198000.00	199999.99	362.47	486.75	12617222.28	12617992.80	584,936	1,227	00	00	00	255	33	35,36
866_200	0.15	2.55	617,710	866000.01	868000.00	200000.01	202000.00	368.31	477.72	12615770.64	12617230.39	616,459	1,250	01	00	00	255	30	35,34
866_202	0.08	3.54	320,518	866000.00	867999.99	202000.01	204000.00	378.87	472.45	12615770.86	12615780.00	319,834	683	01	00	00	255	31	34
866_204	0.16	2.53	628,869	866000.00	868000.00	204000.00	205999.99	391.54	521.79	12615063.29	12615780.28	624,748	4,120	01	00	00	255	30	34,33
866_206	0.11	3.07	437,096	866000.00	868000.00	206000.00	208000.00	384.15	548.41	12613570.27	12615071.01	425,551	11,539	06	00	00	255	26	33,32
866_208	0.12	2.92	480,898	866000.01	868000.00	208000.00	209999.97	366.66	516.59	12613570.34	12615071.08	468,505	12,379	14	00	00	255	28	33,32
866_210	0.17	2.46	663,440	866000.00	868000.00	210000.01	212000.00	353.31	488.54	12612893.09	12613579.98	659,408	4,030	02	00	00	113	31	32,31
866_212	0.06	4.00	252,018	866000.00	868000.00	212000.01	214000.00	349.10	466.34	12612893.25	12612900.49	250,229	1,787	02	00	00	115	30	31
866_214	0.16	2.51	638,496	866000.00	868000.00	214000.00	215999.99	345.67	486.39	12611439.50	12612900.61	633,735	4,761	00	00	00	61	30	31,30
866_216	0.17	2.46	669,994	866000.00	868000.00	216000.00	217999.98	344.48	490.60	12610854.30	12611449.22	661,658	8,327	09	00	00	81	31	30,29
866_218	0.06	3.96	256,234	866000.00	868000.00	218000.00	219999.99	346.92	467.73	12610854.40	12610861.55	255,001	1,233	00	00	00	255	32	29
866_220	0.15	2.59	604,412	866000.00	868000.00	220000.02	221999.97	349.59	486.41	12609400.11	12610861.72	598,558	5,848	06	00	00	255	29	29,28
866_222	0.10	3.11	419,533	866000.01	867999.99	222000.01	224000.00	343.11	477.88	12608833.43	12609409.07	414,824	4,706	03	00	00	255	29	28,27
866_224	0.12	2.85	499,314	866000.00	868000.00	224000.00	226000.00	351.65	546.32	12608833.43	12609409.14	492,108	7,197	09	00	00	64	30	28,27
866_226	0.15	2.59	601,010	866000.00	868000.00	226000.00	228000.00	403.75	587.84	12325691.96	12608840.98	595,793	5,214	03	00	00	104	35	27,26
866_228	0.07	3.70	296,872	866000.01	868000.00	228000.02	230000.00	332.71	549.82	12325691.44	12325699.82	292,780	4,091	01	00	00	66	32	26
866_230	0.15	2.57	606,628	866000.01	868000.00	230000.00	231999.99	332.72	436.42	12325190.64	12325699.24	605,634	993	01	00	00	58	29	26,25
866_232	0.12	2.90	476,885	866000.01	868000.00	232000.00	234000.00	333.79	436.24	12323868.85	12325197.48	474,221	2,663	01	00	00	58	27	25,24
866_234	0.09	3.26	379,114	866000.01	868000.00	234000.00	236000.00	333.67	426.56	12323868.51	12325196.98	377,139	1,973	02	00	00	61	29	24,25
866_236	0.15	2.55	618,911	866000.00	868000.00	236000.00	238000.00	333.54	436.95	12323402.40	12323876.11	616,434	2,471	06	00	00	182	30	24,23
866_238	0.07	3.80	277,044	866000.00	868000.00	238000.01	240000.00	334.98	404.70	12323402.08	12323409.55	277,037	07	00	00	00	53	31	23
866_240	0.15	2.59	602,398	866000.00	868000.00	240000.00	242000.00	339.27	578.17	12322004.24	12323409.23	596,477	5,915	06	00	00	59	28	22,23
866_242	0.16	2.53	644,889	866000.00	868000.00	242000.01	244000.00	346.52	543.99	12321631.38	12322011.98	626,116	18,740	33	00	00	64	28	22,21
866_244	0.07	3.83	280,830	866000.01	867999.99	244000.00	245999.99	387.21	580.93	12321631.03	12321638.70	273,446	7,370	14	00	00	255	30	21

0.0 Report on LAS Statistics (By Tile) - continued

TNAME	Point Density	Average GSD	Total Points	X Min	X Max	Y Min	Y Max	Z Min	Z MAX	GPS Min	GPS Max	1st Returns	2nd Returns	3rd Returns	Other Returns	Min Int	Max Int	Mean Int	Flightlines
866_246	0.15	2.58	625,335	866000.00	868000.00	246000.00	247999.98	388.24	595.67	12320229.44	12321638.21	598,926	26,386	23	00	00	73	25	21,20
866_248	0.12	2.90	483,499	866000.00	868000.00	248000.01	250000.00	431.85	634.88	12276384.24	12320237.40	476,470	7,017	12	00	00	255	36	20,19
866_250	0.12	2.94	481,609	866000.00	867999.99	250000.00	252000.00	359.14	585.28	12276383.78	12320236.91	462,816	18,764	29	00	00	72	30	19,20
866_252	0.15	2.59	625,701	866000.00	868000.00	252000.02	253999.99	363.02	525.38	12275405.14	12276391.54	598,232	27,423	46	00	00	63	29	19,18
866_254	0.07	3.89	276,269	866000.02	867999.98	254000.00	256000.00	346.69	594.79	12275404.81	12275412.23	264,271	11,972	26	00	00	61	29	18
866_256	0.14	2.65	594,992	866000.01	868000.00	256000.00	257999.99	344.49	494.42	12275055.32	12275411.85	568,230	26,703	59	00	00	180	24	18,17
866_258	0.15	2.60	599,028	866000.00	868000.00	258000.01	260000.00	344.50	528.14	12274065.88	12275062.98	593,532	5,485	11	00	00	255	35	17,16
866_260	0.07	3.80	280,525	866000.01	867999.99	260000.00	261999.99	353.68	527.90	12274065.64	12274073.12	276,805	3,713	07	00	00	68	37	16
866_262	0.10	3.20	397,750	866000.00	868000.00	262000.00	264000.00	352.47	499.35	12273713.96	12274072.83	391,026	6,708	16	00	00	62	28	16,15
866_264	0.03	5.96	115,368	866000.01	867999.98	264000.01	266000.00	352.09	469.99	12272740.30	12273721.77	112,672	2,693	03	00	00	255	14	15,14
866_266	0.10	3.21	407,256	866000.00	868000.00	266000.00	267999.99	353.17	526.69	12272740.00	12273721.56	388,492	18,737	27	00	00	255	24	14,15
866_268	0.08	3.56	327,181	866000.00	868000.00	268000.01	270000.00	354.03	526.90	12272387.31	12272747.33	315,220	11,926	35	00	00	64	25	14,13
866_270	0.07	3.67	303,975	866000.01	868000.00	270000.00	271999.99	358.02	616.30	12272387.04	12272395.23	297,032	6,928	15	00	00	255	35	13
866_272	0.14	2.64	587,771	866000.00	868000.00	272000.00	274000.00	414.21	620.36	12271392.84	12272395.05	572,769	14,973	29	00	00	255	32	13,12
866_274	0.12	2.86	509,717	866000.00	868000.00	274000.03	276000.00	366.50	599.04	12271025.69	12271400.00	488,298	21,331	88	00	00	69	33	12,11
866_276	0.10	3.14	422,537	866000.00	868000.00	276000.00	278000.00	357.28	587.05	12271025.51	12271399.80	404,790	17,670	77	00	00	74	31	12,11
866_278	0.15	2.58	615,480	866000.00	868000.00	278000.00	280000.00	356.39	531.16	12270031.95	12271033.41	602,485	12,949	46	00	00	66	29	11,10
866_280	0.08	3.65	307,505	866000.02	867999.99	280000.01	282000.00	359.62	512.19	12269663.62	12270039.14	299,934	7,553	18	00	00	85	29	10,9
866_282	0.14	2.69	567,569	866000.00	868000.00	282000.00	284000.00	361.14	1230.90	12269663.62	12270039.01	551,233	16,295	41	00	00	84	28	10,9
866_284	0.13	2.75	538,611	866000.00	868000.00	284000.02	286000.00	360.31	478.99	12268670.03	12269671.39	528,671	9,933	07	00	00	177	26	9,8
866_286	0.04	4.89	170,864	866000.01	867999.98	286000.00	287999.99	359.96	531.38	12268670.05	12268677.44	167,139	3,718	07	00	00	255	25	8
866_288	0.14	2.65	586,657	866000.00	867999.99	288000.00	290000.00	367.87	604.17	12268301.12	12268677.55	568,717	17,900	40	00	00	255	28	8,7
866_290	0.11	3.06	442,512	866000.01	867999.99	290000.00	292000.00	440.66	836.07	12267305.88	12268308.92	426,285	16,195	32	00	00	255	29	7,6
866_292	0.11	2.99	459,107	866000.00	867999.99	292000.00	293999.99	390.55	712.40	12267305.88	12268308.94	447,869	11,227	11	00	00	60	28	6,7
866_294	0.15	2.56	628,114	866000.00	868000.00	294000.02	296000.00	391.87	773.74	12266929.07	12267313.25	609,924	18,162	28	00	00	255	27	6,5
866_296	0.07	3.69	306,159	866000.00	868000.00	296000.00	298000.00	437.30	773.68	12266929.18	12266936.99	294,282	11,840	37	00	00	161	30	5
866_298	0.14	2.64	615,568	866000.00	868000.00	298000.00	299999.99	445.31	840.70	12265904.45	12266937.04	576,313	39,129	126	00	00	63	26	5,4
866_300	0.14	2.66	588,353	866000.01	867999.99	300000.00	302000.00	496.00	797.31	12265555.15	12265911.50	565,395	22,911	47	00	00	65	27	4,3
866_302	0.08	3.60	320,891	866000.01	868000.00	302000.00	303999.99	444.56	696.14	12265555.01	12265907.89	309,584	11,278	29	00	00	143	28	3,4
866_304	0.15	2.62	602,181	866000.01	868000.00	304000.01	306000.00	392.85	655.12	12264553.11	12265562.72	583,579	18,581	21	00	00	58	25	3,2
866_306	0.09	3.29	381,212	866000.00	867999.99	306000.00	308000.00	395.68	680.83	12264186.38	12264560.20	368,630	12,567	15	00	00	67	26	2,1
868_172	0.01	12.66	25,003	868000.04	869999.97	172029.12	173999.98	296.90	394.02	12669267.60	12670100.05	24,940	63	00	00	00	255	31	45,46
868_174	0.14	2.72	541,938	868000.00	870000.00	174000.01	176000.00	307.41	440.48	12668916.75	12669274.20	538,909	3,028	01	00	00	255	25	45,44

0.0 Report on LAS Statistics (By Tile) - continued

TNAME	Point Density	Average GSD	Total Points	X Min	X Max	Y Min	Y Max	Z Min	Z MAX	GPS Min	GPS Max	1st Returns	2nd Returns	3rd Returns	Other Returns	Min Int	Max Int	Mean Int	Flightlines
868_176	0.08	3.64	303,539	868000.00	869999.99	176000.01	178000.00	337.64	439.27	12668916.64	12668925.46	301,588	1,948	03	00	00	255	24	44
868_178	0.15	2.55	616,347	868000.01	870000.00	178000.00	180000.00	277.97	540.93	12668062.41	12668925.34	613,300	3,044	03	00	00	255	24	44.43
868_180	0.09	3.35	358,673	868000.01	870000.00	180000.01	182000.00	323.99	420.34	12667651.84	12668069.23	357,390	1,283	00	00	00	255	25	43.42
868_182	0.12	2.87	486,795	868000.00	869999.99	182000.00	184000.00	330.23	437.59	12667651.83	12668069.20	484,854	1,941	00	00	00	255	27	42.43
868_184	0.16	2.51	640,091	868000.00	870000.00	184000.00	185999.99	337.81	462.39	12621679.49	12667660.34	635,955	4,133	03	00	00	255	30	42.39
868_186	0.07	3.90	264,541	868000.00	869999.99	186000.01	188000.00	331.83	433.54	12621679.70	12621687.24	262,596	1,945	00	00	00	255	34	39
868_188	0.14	2.66	568,109	868000.00	870000.00	188000.00	189999.96	333.67	440.68	12620203.53	12621687.41	564,713	3,396	00	00	00	255	33	39.38
868_190	0.12	2.92	472,079	868000.00	870000.00	190000.01	192000.00	338.20	438.52	12619434.75	12620211.59	468,931	3,146	02	00	00	255	33	38.37
868_192	0.09	3.38	353,710	868000.00	870000.00	192000.00	193999.97	344.71	447.77	12619434.85	12620211.62	350,095	3,614	01	00	00	255	29	38.37
868_194	0.14	2.70	552,013	868000.00	870000.00	194000.01	196000.00	351.80	469.20	12617976.93	12619442.76	547,897	4,113	03	00	00	255	29	37.36
868_196	0.07	3.70	293,271	868000.01	869999.99	196000.02	198000.00	362.09	475.54	12617229.61	12617984.38	292,221	1,050	00	00	00	141	31	36.35
868_198	0.13	2.76	525,366	868000.00	870000.00	198000.00	200000.00	374.31	472.52	12617229.61	12617984.55	525,112	254	00	00	00	255	34	35.36
868_200	0.15	2.57	608,144	868000.00	870000.00	200000.02	201999.99	386.36	499.48	12615762.32	12617237.48	607,517	625	02	00	00	234	33	35.34
868_202	0.08	3.58	313,164	868000.03	870000.00	202000.00	204000.00	398.32	545.04	12615762.54	12615771.51	311,753	1,410	01	00	00	122	32	34
868_204	0.15	2.57	610,405	868000.01	870000.00	204000.00	206000.00	377.37	503.44	12615070.20	12615771.86	608,062	2,341	02	00	00	193	32	34.33
868_206	0.11	3.05	437,483	868000.00	870000.00	206000.00	208000.00	366.85	519.16	12613561.94	12615077.92	428,995	8,476	12	00	00	81	30	33.32
868_208	0.11	2.97	463,786	868000.00	870000.00	208000.00	209999.99	359.43	515.63	12613561.99	12615078.00	454,857	8,925	04	00	00	199	29	32.33
868_210	0.16	2.51	645,009	868000.00	870000.00	210000.01	211999.98	353.55	481.30	12612900.03	12613571.09	637,648	7,355	06	00	00	255	31	32.31
868_212	0.07	3.93	260,432	868000.00	869999.99	212000.00	214000.00	351.18	458.21	12612900.20	12612907.50	259,457	974	01	00	00	77	35	31
868_214	0.16	2.47	663,177	868000.00	870000.00	214000.01	215999.99	355.12	511.92	12611430.68	12612907.62	656,736	6,437	04	00	00	71	28	30.31
868_216	0.16	2.48	665,000	868000.00	870000.00	216000.01	218000.00	370.32	495.36	12610861.21	12611440.23	652,066	12,931	03	00	00	255	27	30.29
868_218	0.07	3.91	263,108	868000.01	870000.00	218000.00	220000.00	360.21	477.32	12610861.31	12610868.46	262,133	975	00	00	00	103	34	29
868_220	0.16	2.54	623,174	868000.01	870000.00	220000.00	221999.99	358.24	494.43	12609391.84	12610868.61	619,254	3,916	04	00	00	58	33	29.28
868_222	0.11	3.09	428,068	868000.00	870000.00	222000.01	224000.00	349.45	522.62	12608840.50	12609400.82	418,214	9,844	10	00	00	75	33	28.27
868_224	0.13	2.82	514,546	868000.00	870000.00	224000.00	225999.99	358.23	556.53	12608840.50	12609400.92	503,973	10,562	11	00	00	255	33	28.27
868_226	0.15	2.59	605,096	868000.00	870000.00	226000.00	228000.00	359.86	524.59	12325684.07	12608848.26	598,768	6,320	08	00	00	72	32	27.26
868_228	0.07	3.67	303,655	868000.01	870000.00	228000.00	230000.00	341.61	523.35	12325683.43	12325691.95	297,637	6,018	00	00	00	255	30	26
868_230	0.16	2.53	628,636	868000.00	870000.00	230000.00	231999.99	332.95	538.03	12325197.49	12325691.43	624,166	4,469	01	00	00	65	27	26.25
868_232	0.12	2.90	482,380	868000.01	870000.00	232000.01	234000.00	337.68	445.01	12323861.47	12325204.55	477,324	5,050	06	00	00	56	29	25.24
868_234	0.09	3.30	370,735	868000.00	869999.99	234000.00	235999.99	334.65	434.54	12323861.04	12325204.09	367,901	2,828	06	00	00	63	29	25.24
868_236	0.15	2.54	618,403	868000.00	869999.99	236000.01	238000.00	334.82	425.07	12323409.56	12323868.50	617,893	508	02	00	00	81	30	24.23
868_238	0.07	3.84	271,703	868000.01	869999.99	238000.00	240000.00	334.82	433.70	12323409.25	12323416.70	270,932	771	00	00	00	255	29	23
868_240	0.15	2.62	584,131	868000.00	869999.99	240000.01	241999.99	338.32	351.69	12321996.82	12323416.44	584,131	00	00	00	04	55	27	22.23

0.0 Report on LAS Statistics (By Tile) - continued

TNAME	Point Density	Average GSD	Total Points	X Min	X Max	Y Min	Y Max	Z Min	Z MAX	GPS Min	GPS Max	1st Returns	2nd Returns	3rd Returns	Other Returns	Min Int	Max Int	Mean Int	Flightlines
868_242	0.15	2.56	635,016	868000.01	870000.00	242000.03	243999.99	340.37	564.17	12321638.71	12322004.23	612,870	22,117	29	00	00	255	27	22.21
868_244	0.07	3.82	280,733	868000.03	869999.99	244000.01	246000.00	343.83	574.65	12321638.23	12321646.05	273,519	7,197	17	00	00	255	27	21
868_246	0.16	2.54	631,016	868000.00	870000.00	246000.00	248000.00	350.63	568.82	12320221.17	12321645.60	619,800	11,211	05	00	00	66	27	21.20
868_248	0.12	2.87	502,732	868000.00	870000.00	248000.01	250000.00	357.96	579.15	12276392.00	12320229.41	484,655	18,045	32	00	00	64	31	20.19
868_250	0.12	2.91	491,431	868000.00	869999.99	250000.01	251999.99	347.80	567.80	12276391.56	12320228.96	472,379	19,022	30	00	00	255	29	20.19
868_252	0.12	2.87	522,210	868000.00	869999.97	252000.01	254000.00	348.09	544.11	12275398.09	12276399.45	487,061	35,110	39	00	00	184	25	19.18
868_254	0.06	4.13	244,837	868000.01	869999.99	254000.02	256000.00	347.94	582.17	12275397.73	12275405.12	234,103	10,718	16	00	00	98	27	18
868_256	0.15	2.59	616,827	868000.00	870000.00	256000.01	257999.93	344.34	482.60	12275063.00	12275404.78	596,442	20,366	19	00	00	59	27	18.17
868_258	0.15	2.60	600,879	868000.01	869999.99	258000.01	260000.00	343.64	1884.71	12274058.68	12275070.75	593,181	7,688	10	00	00	255	33	17.16
868_260	0.07	3.81	276,678	868000.01	870000.00	260000.00	262000.00	385.92	527.18	12274058.43	12274065.86	276,059	615	04	00	00	100	41	16
868_262	0.15	2.56	616,736	868000.00	870000.00	262000.00	263999.99	353.24	494.94	12273721.78	12274065.63	608,530	8,183	23	00	00	100	36	16.15
868_264	0.03	6.36	101,681	868000.02	869999.97	264000.01	266000.00	353.21	2011.10	12272732.99	12273729.84	98,901	2,774	06	00	00	67	13	15.14
868_266	0.03	6.17	107,267	868000.01	869999.99	266000.00	267999.99	353.19	459.50	12272732.73	12273729.59	105,019	2,247	01	00	00	94	14	14.15
868_268	0.15	2.62	597,395	868000.01	870000.00	268000.02	269999.99	354.06	518.21	12272395.25	12272739.99	582,281	15,067	47	00	00	66	33	14.13
868_270	0.07	3.70	303,007	868000.00	870000.00	270000.01	271999.99	369.80	1069.25	12272395.06	12272402.94	292,384	10,585	38	00	00	64	33	13
868_272	0.15	2.58	604,022	868000.00	869999.98	272000.00	273999.99	526.91	639.43	12271385.60	12272402.80	601,017	3,002	03	00	00	63	35	13.12
868_274	0.12	2.85	501,495	868000.00	869999.99	274000.00	276000.00	476.54	615.51	12271033.59	12271392.83	493,972	7,509	14	00	00	255	37	12.11
868_276	0.10	3.15	408,417	868000.00	870000.00	276000.00	278000.00	396.57	917.09	12271033.42	12271392.61	402,768	5,636	13	00	00	86	39	11.12
868_278	0.15	2.58	619,367	868000.00	869999.99	278000.01	279999.98	368.59	557.20	12270024.84	12271041.19	603,342	15,982	43	00	00	82	33	11.10
868_280	0.07	3.81	281,483	868000.01	870000.00	280000.00	282000.00	362.01	527.28	12269671.27	12270031.93	275,487	5,977	19	00	00	183	29	10.9
868_282	0.15	2.59	619,592	868000.00	869999.99	282000.00	284000.00	375.83	489.61	12269671.27	12270031.79	595,830	23,725	37	00	00	65	26	9.10
868_284	0.15	2.59	616,068	868000.03	869999.99	284000.00	285999.99	360.92	521.74	12268662.18	12269679.12	596,961	19,078	29	00	00	255	27	9.8
868_286	0.07	3.69	299,922	868000.01	870000.00	286000.01	287999.99	369.57	536.68	12268662.20	12268670.09	293,169	6,747	06	00	00	60	29	8
868_288	0.16	2.54	638,229	868000.00	870000.00	288000.00	290000.00	400.81	604.14	12268308.78	12268670.12	618,124	20,056	49	00	00	255	28	8.7
868_290	0.10	3.20	415,184	868000.03	869999.98	290000.00	292000.00	470.46	826.52	12267299.16	12268316.20	389,914	25,195	75	00	00	67	28	7.6
868_292	0.11	3.08	443,420	868000.01	869999.99	292000.00	293999.99	452.64	803.72	12267299.16	12268316.20	421,549	21,838	33	00	00	120	27	7.6
868_294	0.14	2.64	599,855	868000.00	870000.00	294000.01	296000.00	466.54	788.33	12266936.78	12267305.97	573,098	26,647	110	00	00	82	31	6.5
868_296	0.07	3.71	302,817	868000.00	869999.99	296000.02	298000.00	495.43	798.30	12266936.83	12266944.30	289,924	12,855	38	00	00	255	31	5
868_298	0.14	2.70	585,493	868000.00	870000.00	298000.01	300000.00	521.44	824.58	12265897.66	12266944.33	549,799	35,590	104	00	00	89	26	5.4
868_300	0.14	2.70	572,620	868000.00	870000.00	300000.00	302000.00	496.86	807.71	12265562.82	12265904.45	550,388	22,168	64	00	00	65	28	4.3
868_302	0.08	3.64	337,908	868000.00	870000.00	302000.00	304000.00	494.57	755.77	12265562.74	12265904.31	301,751	36,015	142	00	00	75	24	3.4
868_304	0.15	2.61	613,844	868000.00	870000.00	304000.01	305999.99	439.97	761.31	12264545.85	12265570.22	586,910	26,880	54	00	00	62	26	3.2
868_306	0.09	3.29	384,783	868000.01	870000.00	306000.00	308000.00	470.72	741.32	12264194.38	12264553.09	370,587	14,155	41	00	00	71	27	2.1

0.0 Report on LAS Statistics (By Tile) - continued

TNAME	Point Density	Average GSD	Total Points	X Min	X Max	Y Min	Y Max	Z Min	Z MAX	GPS Min	GPS Max	1st Returns	2nd Returns	3rd Returns	Other Returns	Min Int	Max Int	Mean Int	Flightlines
870_172	0.02	6.55	93,493	870000.02	871999.99	172404.98	173999.99	311.43	431.86	12669274.21	12670092.71	93,284	209	00	00	00	255	26	45,46
870_174	0.15	2.61	588,449	870000.01	872000.00	174000.00	176000.00	316.57	420.43	12668907.66	12669281.03	586,637	1,812	00	00	00	255	27	45,44
870_176	0.08	3.53	323,487	870000.01	872000.00	176000.01	178000.00	284.96	425.30	12668907.69	12668916.73	321,866	1,620	01	00	00	255	27	44
870_178	0.15	2.57	609,470	870000.00	872000.00	178000.00	180000.00	328.02	419.36	12668069.24	12668916.62	606,120	3,348	02	00	00	255	26	44,43
870_180	0.09	3.35	357,967	870000.01	872000.00	180000.00	182000.00	319.64	417.77	12667643.51	12668075.87	355,744	2,223	00	00	00	255	22	43,42
870_182	0.12	2.90	476,436	870000.01	872000.00	182000.00	183999.99	321.72	432.80	12667643.47	12668075.86	474,700	1,736	00	00	00	255	23	42,43
870_184	0.16	2.52	632,175	870000.00	872000.00	184000.01	186000.00	323.16	443.62	12621686.70	12667651.88	628,407	3,765	03	00	00	255	28	42,39
870_186	0.06	4.08	243,288	870000.01	872000.00	186000.00	188000.00	329.32	439.16	12621686.87	12621694.25	240,567	2,715	06	00	00	255	31	39
870_188	0.15	2.61	587,788	870000.00	872000.00	188000.00	190000.00	340.42	453.71	12620195.85	12621694.42	586,492	1,296	00	00	00	255	33	39,38
870_190	0.13	2.82	505,104	870000.00	872000.00	190000.00	192000.00	358.73	474.19	12619441.94	12620204.33	502,356	2,747	01	00	00	255	34	38,37
870_192	0.10	3.24	384,361	870000.00	872000.00	192000.00	194000.00	366.73	460.63	12619442.04	12620204.38	381,775	2,586	00	00	00	255	32	38,37
870_194	0.16	2.53	630,604	870000.00	872000.00	194000.00	196000.00	361.50	2094.75	12617968.37	12619449.95	625,875	4,728	01	00	00	255	31	37,36
870_196	0.09	3.37	353,073	870000.00	871999.99	196000.00	198000.00	368.52	488.40	12617236.55	12617977.67	351,386	1,685	02	00	00	255	34	36,35
870_198	0.14	2.68	558,243	870000.00	872000.00	198000.00	199999.99	368.31	474.61	12617236.55	12617977.79	557,624	619	00	00	00	53	33	36,35
870_200	0.15	2.55	617,520	870000.00	872000.00	200000.01	202000.00	376.24	479.06	12615753.82	12617244.59	617,187	333	00	00	00	53	27	35,34
870_202	0.08	3.57	316,395	870000.01	871999.98	202000.01	203999.98	376.05	509.91	12615754.04	12615763.15	314,416	1,978	01	00	00	146	30	34
870_204	0.16	2.53	632,819	870000.00	872000.00	204000.01	206000.00	390.07	532.35	12615077.02	12615763.49	627,492	5,321	06	00	00	70	31	34,33
870_206	0.11	3.08	433,612	870000.01	871999.99	206000.03	208000.00	400.38	615.33	12613554.02	12615084.99	422,614	10,993	05	00	00	71	29	33,32
870_208	0.11	3.01	452,493	870000.00	872000.00	208000.00	210000.00	373.05	608.72	12613554.07	12615085.06	441,738	10,748	07	00	00	70	27	33,32
870_210	0.15	2.60	615,234	870000.01	871999.99	210000.00	212000.00	362.85	539.40	12612906.94	12613562.75	591,797	23,403	34	00	00	255	25	32,31
870_212	0.06	4.00	252,863	870000.01	872000.00	212000.00	213999.99	363.31	562.68	12612907.14	12612914.20	250,015	2,847	01	00	00	255	31	31
870_214	0.15	2.55	631,820	870000.01	872000.00	214000.01	215999.99	366.74	523.71	12611422.24	12612914.32	615,649	16,163	08	00	00	255	25	31,30
870_216	0.16	2.53	639,077	870000.00	872000.00	216000.01	217999.99	375.05	544.46	12610868.13	12611431.36	622,753	16,316	08	00	00	57	27	30,29
870_218	0.07	3.89	269,325	870000.00	871999.99	218000.01	219999.99	376.48	557.61	12610868.20	12610875.43	264,933	4,389	03	00	00	255	31	29
870_220	0.16	2.54	630,524	870000.00	872000.00	220000.01	222000.00	370.59	517.40	12609383.50	12610875.53	621,279	9,230	15	00	00	63	34	29,28
870_222	0.11	3.05	440,797	870000.00	872000.00	222000.00	224000.00	357.85	527.71	12608847.83	12609392.48	428,806	11,963	28	00	00	97	34	28,27
870_224	0.12	2.84	520,877	870000.00	872000.00	224000.00	226000.00	387.54	576.90	12608847.85	12609392.57	496,741	24,076	60	00	00	255	29	28,27
870_226	0.15	2.59	600,016	870000.00	872000.00	226000.00	227999.99	389.35	554.81	12325676.33	12608855.52	596,603	3,413	00	00	00	255	36	27,26
870_228	0.07	3.75	288,788	870000.00	872000.00	228000.01	230000.00	342.59	502.47	12325675.78	12325684.06	285,251	3,535	02	00	00	255	34	26
870_230	0.15	2.57	606,353	870000.00	872000.00	230000.00	231999.99	333.82	482.73	12325204.58	12325683.41	603,942	2,409	02	00	00	63	34	26,25
870_232	0.12	2.91	473,761	870000.00	872000.00	232000.01	234000.00	335.41	448.56	12323854.13	12325211.54	472,996	765	00	00	00	255	28	25,24
870_234	0.09	3.34	360,596	870000.01	872000.00	234000.00	236000.00	338.49	441.26	12323853.83	12325211.10	359,488	1,108	00	00	00	255	28	24,25
870_236	0.15	2.59	597,780	870000.00	872000.00	236000.00	237999.99	318.76	420.17	12323416.71	12323861.03	595,668	2,108	04	00	00	255	30	24,23

0.0 Report on LAS Statistics (By Tile) - continued

TNAME	Point Density	Average GSD	Total Points	X Min	X Max	Y Min	Y Max	Z Min	Z MAX	GPS Min	GPS Max	1st Returns	2nd Returns	3rd Returns	Other Returns	Min Int	Max Int	Mean Int	Flightlines
870_238	0.07	3.92	261,181	870000.00	871999.99	238000.01	239999.99	335.09	435.69	12323416.45	12323423.76	260,318	862	01	00	00	255	29	23
870_240	0.15	2.62	583,680	870000.00	872000.00	240000.01	242000.00	334.68	428.97	12321989.15	12323423.52	583,309	371	00	00	00	255	29	22,23
870_242	0.16	2.51	636,552	870000.01	872000.00	242000.01	244000.00	335.34	449.14	12321646.07	12321996.81	635,652	900	00	00	00	255	26	22,21
870_244	0.07	3.78	280,790	870000.01	871999.99	244000.00	245999.99	339.79	647.88	12321645.61	12321653.56	280,640	150	00	00	00	78	27	21
870_246	0.16	2.50	643,454	870000.00	872000.00	246000.01	247999.99	340.64	520.68	12320212.76	12321653.10	638,378	5,074	02	00	00	255	23	21,20
870_248	0.12	2.87	510,112	870000.01	872000.00	248000.00	250000.00	344.75	589.36	12276399.82	12320221.15	486,846	23,216	50	00	00	255	27	20,19
870_250	0.11	3.02	457,868	870000.00	872000.00	250000.00	251999.99	345.54	548.66	12276399.46	12320220.74	438,979	18,854	35	00	00	76	25	20,19
870_252	0.09	3.29	379,499	870000.02	872000.00	252000.00	253999.99	341.48	469.11	12275391.04	12276407.27	369,596	9,887	16	00	00	95	24	19,18
870_254	0.04	4.77	181,537	870000.01	872000.00	254000.03	256000.00	342.33	465.20	12275390.68	12275398.05	175,795	5,728	14	00	00	255	25	18
870_256	0.15	2.57	619,131	870000.00	871999.99	256000.01	257999.99	342.71	480.64	12275070.77	12275397.72	607,886	11,233	12	00	00	61	27	17,18
870_258	0.15	2.61	606,151	870000.00	872000.00	258000.01	260000.00	343.64	587.50	12274051.66	12275078.87	585,719	20,398	34	00	00	201	26	17,16
870_260	0.07	3.88	273,546	870000.00	872000.00	260000.00	261999.99	346.71	543.31	12274051.40	12274058.67	266,197	7,334	15	00	00	66	32	16
870_262	0.16	2.53	643,632	870000.00	872000.00	262000.01	264000.00	351.74	526.76	12273729.85	12274058.42	623,458	20,083	91	00	00	255	33	16,15
870_264	0.08	3.56	327,439	870000.02	871999.99	264000.01	265999.99	353.29	525.56	12272725.68	12273737.67	314,865	12,549	25	00	00	255	27	15,14
870_266	0.12	2.92	492,449	870000.01	872000.00	266000.00	267999.99	353.28	547.52	12272725.49	12273737.37	470,463	21,955	31	00	00	75	27	15,14
870_268	0.14	2.67	584,010	870000.01	872000.00	268000.01	269999.99	354.12	525.27	12272402.95	12272732.70	560,406	23,536	68	00	00	255	28	14,13
870_270	0.07	3.72	300,247	870000.01	871999.98	270000.02	271999.99	355.76	606.05	12272402.80	12272410.96	288,392	11,818	37	00	00	255	30	13
870_272	0.15	2.57	627,224	870000.00	872000.00	272000.00	273999.99	370.92	630.05	12271378.32	12272410.72	603,807	23,382	35	00	00	76	28	13,12
870_274	0.13	2.79	519,591	870000.00	872000.00	274000.01	276000.00	409.86	609.54	12271041.40	12271385.59	514,970	4,609	12	00	00	102	38	12,11
870_276	0.11	3.08	426,045	870000.01	872000.00	276000.00	277999.99	470.31	613.94	12271041.21	12271385.38	422,669	3,368	08	00	00	255	38	11,12
870_278	0.15	2.55	640,215	870000.00	872000.00	278000.01	280000.00	362.75	571.07	12270017.86	12271049.53	616,374	23,803	38	00	00	66	28	11,10
870_280	0.07	3.87	271,182	870000.00	872000.00	280000.00	282000.00	363.02	508.43	12269679.18	12270024.82	266,568	4,600	14	00	00	255	32	10,9
870_282	0.15	2.58	611,428	870000.00	872000.00	282000.00	283999.99	385.58	568.33	12269679.13	12270024.76	603,469	7,950	09	00	00	174	33	9,10
870_284	0.15	2.58	610,113	870000.00	872000.00	284000.01	286000.00	391.53	586.58	12268654.77	12269686.87	602,517	7,585	11	00	00	255	34	9,8
870_286	0.07	3.79	279,285	870000.00	872000.00	286000.01	287999.99	416.95	536.19	12268654.77	12268662.24	278,264	1,020	01	00	00	255	36	8
870_288	0.15	2.54	624,864	870000.00	871999.99	288000.02	289999.99	415.74	1478.22	12268316.04	12268662.26	617,843	7,015	06	00	00	255	34	8,7
870_290	0.11	3.04	452,855	870000.00	872000.00	290000.01	292000.00	399.35	725.22	12267291.85	12268324.28	432,574	20,235	46	00	00	162	27	7,6
870_292	0.10	3.10	429,376	870000.00	872000.00	292000.00	294000.00	411.53	719.69	12267291.85	12268324.30	416,893	12,467	16	00	00	255	26	7,6
870_294	0.16	2.53	654,053	870000.00	872000.00	294000.00	296000.00	440.10	800.26	12266944.21	12267299.40	625,216	28,699	138	00	00	255	31	6,5
870_296	0.08	3.62	316,804	870000.01	871999.99	296000.00	298000.00	463.24	778.08	12266944.26	12266952.25	305,966	10,811	27	00	00	67	29	5
870_298	0.15	2.60	609,528	870000.01	872000.00	298000.00	300000.00	456.22	723.95	12265890.34	12266952.32	590,045	19,450	33	00	00	72	26	5,4
870_300	0.15	2.61	644,564	870000.01	872000.00	300000.01	301999.99	560.03	723.97	12265570.36	12265897.65	586,805	57,541	218	00	00	78	25	4,3
870_302	0.08	3.58	364,647	870000.01	871999.99	302000.00	304000.00	581.82	744.54	12265570.22	12265578.18	312,448	51,978	221	00	00	61	21	3

0.0 Report on LAS Statistics (By Tile) - continued

TNAME	Point Density	Average GSD	Total Points	X Min	X Max	Y Min	Y Max	Z Min	Z MAX	GPS Min	GPS Max	1st Returns	2nd Returns	3rd Returns	Other Returns	Min Int	Max Int	Mean Int	Flightlines
870_304	0.15	2.58	651,705	870000.00	872000.00	304000.00	306000.00	503.31	758.79	12264538.51	12265578.07	603,377	48,235	93	00	00	61	24	3.2
870_306	0.09	3.30	392,425	870000.00	871999.99	306000.00	308000.00	482.52	697.89	12264201.89	12264545.83	366,385	25,974	66	00	00	95	24	2.1
872_172	0.02	6.82	86,440	872000.02	873999.99	172324.40	173999.99	312.31	423.71	12669281.04	12669287.95	86,065	375	00	00	00	255	23	45
872_174	0.15	2.62	587,478	872000.01	874000.00	174000.00	176000.00	319.36	421.36	12668899.03	12669287.94	584,736	2,740	02	00	00	255	25	45.44
872_176	0.08	3.53	322,603	872000.00	874000.00	176000.00	178000.00	314.71	424.78	12668898.89	12668907.73	320,829	1,774	00	00	00	255	29	44
872_178	0.15	2.58	612,588	872000.00	874000.00	178000.00	180000.00	268.29	429.36	12668075.82	12668907.78	603,174	9,405	09	00	00	255	26	44.43
872_180	0.09	3.33	362,413	872000.01	873999.99	180000.00	182000.00	315.47	417.05	12667634.33	12668082.68	360,046	2,367	00	00	00	255	28	43.42
872_182	0.13	2.82	504,808	872000.00	874000.00	182000.00	184000.00	319.41	418.58	12667634.30	12668082.68	502,312	2,496	00	00	00	52	29	43.42
872_184	0.17	2.45	668,369	872000.00	874000.00	184000.01	185999.98	319.53	421.25	12621693.74	12667643.46	666,234	2,133	02	00	00	76	25	42.39
872_186	0.07	3.93	260,203	872000.00	874000.00	186000.01	188000.00	320.81	434.88	12621693.91	12621701.39	258,957	1,245	01	00	00	255	30	39
872_188	0.16	2.54	622,215	872000.00	874000.00	188000.00	189999.99	335.66	430.38	12620187.92	12621701.56	621,434	781	00	00	00	57	36	39.38
872_190	0.13	2.81	510,003	872000.00	874000.00	190000.01	192000.00	338.81	2108.55	12619449.20	12620196.68	508,527	1,473	03	00	00	255	37	38.37
872_192	0.10	3.24	380,880	872000.00	874000.00	192000.00	194000.00	347.52	445.13	12619449.29	12620196.70	380,274	606	00	00	00	255	37	38.37
872_194	0.15	2.57	608,036	872000.00	874000.00	194000.00	195999.99	346.05	453.50	12617960.59	12619457.14	604,921	3,114	01	00	00	63	33	37.36
872_196	0.08	3.45	336,885	872000.00	874000.00	196000.00	198000.00	349.21	455.39	12617243.52	12617969.74	335,786	1,099	00	00	00	66	35	36.35
872_198	0.15	2.62	585,106	872000.01	874000.00	198000.00	199999.99	352.66	458.40	12617243.54	12617969.99	583,081	2,023	02	00	00	183	35	35.36
872_200	0.15	2.58	601,698	872000.00	874000.00	200000.02	201999.99	355.85	451.03	12615745.95	12617251.73	600,345	1,353	00	00	00	255	31	35.34
872_202	0.07	3.68	297,734	872000.00	874000.00	202000.00	204000.00	368.20	469.32	12615746.17	12615754.65	295,998	1,736	00	00	00	255	31	34
872_204	0.15	2.57	610,837	872000.00	874000.00	204000.00	206000.00	369.56	527.52	12615083.98	12615755.00	604,337	6,498	02	00	00	58	31	34.33
872_206	0.11	3.09	426,282	872000.01	874000.00	206000.02	208000.00	380.82	583.65	12613545.72	12615091.78	419,455	6,824	03	00	00	255	30	33.32
872_208	0.12	2.94	466,911	872000.00	874000.00	208000.00	209999.97	396.59	681.25	12613545.79	12615091.85	461,777	5,130	04	00	00	255	31	33.32
872_210	0.15	2.55	630,299	872000.00	874000.00	210000.00	212000.00	386.40	545.13	12612913.68	12613554.72	617,780	12,508	11	00	00	255	29	32.31
872_212	0.06	3.99	260,251	872000.01	873999.99	212000.00	214000.00	384.20	603.35	12612913.85	12612921.03	251,250	8,991	10	00	00	255	27	31
872_214	0.15	2.55	635,604	872000.00	874000.00	214000.01	215999.98	406.47	580.83	12611413.75	12612921.16	617,735	17,863	06	00	00	255	26	30.31
872_216	0.16	2.52	650,602	872000.00	874000.00	216000.01	218000.00	408.80	605.57	12610875.19	12611422.85	629,061	21,524	17	00	00	63	27	30.29
872_218	0.06	3.94	263,614	872000.01	874000.00	218000.00	219999.98	396.31	594.38	12610875.24	12610882.27	257,608	5,997	09	00	00	255	30	29
872_220	0.16	2.52	649,798	872000.00	874000.00	220000.01	222000.00	386.59	538.98	12609374.66	12610882.41	631,980	17,782	36	00	00	237	32	29.28
872_222	0.11	3.01	446,111	872000.00	874000.00	222000.00	224000.00	367.70	498.59	12608855.06	12609384.05	442,330	3,772	09	00	00	65	40	28.27
872_224	0.12	2.84	505,561	872000.00	874000.00	224000.00	226000.00	380.68	534.22	12608855.09	12609384.13	495,150	10,391	20	00	00	255	34	27.28
872_226	0.14	2.67	569,541	872000.01	874000.00	226000.00	228000.00	357.49	535.08	12325669.05	12608862.39	560,142	9,389	10	00	00	78	31	27.26
872_228	0.07	3.84	273,535	872000.01	873999.99	228000.01	230000.00	343.66	500.33	12325668.57	12325676.32	271,564	1,970	01	00	00	100	33	26
872_230	0.15	2.63	583,144	872000.00	874000.00	230000.01	232000.00	336.25	543.78	12325211.55	12325675.76	578,835	4,306	03	00	00	65	34	26.25
872_232	0.12	2.95	468,441	872000.00	874000.00	232000.00	234000.00	335.72	454.87	12323846.58	12325218.44	461,252	7,179	10	00	00	63	27	25.24

0.0 Report on LAS Statistics (By Tile) - continued

TNAME	Point Density	Average GSD	Total Points	X Min	X Max	Y Min	Y Max	Z Min	Z MAX	GPS Min	GPS Max	1st Returns	2nd Returns	3rd Returns	Other Returns	Min Int	Max Int	Mean Int	Flightlines
872_234	0.09	3.40	351,727	872000.01	874000.00	234000.00	235999.99	335.56	458.26	12323846.24	12325218.02	346,837	4,889	01	00	00	255	25	25,24
872_236	0.16	2.54	622,489	872000.00	874000.00	236000.00	238000.00	339.53	433.03	12323423.77	12323853.82	622,218	271	00	00	00	96	34	24,23
872_238	0.04	4.77	176,087	872000.03	874000.00	238000.01	239999.99	334.78	402.82	12323423.52	12323430.99	176,067	20	00	00	00	255	32	23
872_240	0.13	2.76	526,351	872000.00	874000.00	240000.00	242000.00	338.96	414.53	12321981.39	12323430.71	526,348	03	00	00	00	66	24	22,23
872_242	0.15	2.60	594,736	872000.00	874000.00	242000.00	244000.00	337.54	551.56	12321653.58	12321989.14	592,416	2,320	00	00	00	56	26	22,21
872_244	0.07	3.93	262,231	872000.00	873999.99	244000.00	245999.99	338.01	438.70	12321653.12	12321661.21	259,579	2,649	03	00	00	255	26	21
872_246	0.16	2.54	623,587	872000.00	874000.00	246000.02	247999.99	335.67	438.52	12320204.60	12321660.76	619,605	3,982	00	00	00	255	25	21,20
872_248	0.11	3.03	456,542	872000.00	874000.00	248000.01	250000.00	341.38	538.01	12276407.60	12320212.75	435,920	20,552	70	00	00	255	25	20,19
872_250	0.10	3.25	399,918	872000.00	874000.00	250000.00	252000.00	340.65	486.12	12276407.30	12320212.25	379,831	20,039	48	00	00	119	25	20,19
872_252	0.13	2.75	542,463	872000.00	874000.00	252000.02	253999.99	341.08	482.71	12275384.10	12276414.78	530,700	11,752	11	00	00	255	22	19,18
872_254	0.07	3.93	263,315	872000.00	873999.99	254000.00	255999.97	342.38	493.91	12275383.77	12275391.02	258,793	4,517	05	00	00	255	28	18
872_256	0.15	2.59	612,323	872000.00	874000.00	256000.01	257999.99	346.58	586.78	12275078.88	12275390.67	594,317	17,953	53	00	00	84	28	17,18
872_258	0.15	2.61	612,862	872000.00	874000.00	258000.00	259999.99	347.03	587.69	12274044.67	12275086.82	585,787	27,007	68	00	00	255	26	17,16
872_260	0.07	3.88	271,366	872000.00	873999.99	260000.00	262000.00	348.58	563.04	12274044.39	12274051.64	265,121	6,229	16	00	00	58	31	16
872_262	0.15	2.55	620,064	872000.00	874000.00	262000.01	264000.00	350.54	472.21	12273737.68	12274051.38	615,190	4,862	12	00	00	255	35	16,15
872_264	0.10	3.17	400,477	872000.00	874000.00	264000.01	266000.00	364.03	479.46	12272718.18	12273745.42	397,551	2,920	06	00	00	255	26	15,14
872_266	0.13	2.83	524,965	872000.00	874000.00	266000.00	267999.99	377.47	587.07	12272717.96	12273745.17	500,488	24,403	74	00	00	255	23	14,15
872_268	0.16	2.52	667,577	872000.00	874000.00	268000.01	269999.97	357.06	577.15	12272410.98	12272725.48	628,764	38,675	138	00	00	157	26	14,13
872_270	0.08	3.66	312,722	872000.00	873999.99	270000.00	271999.99	356.43	526.64	12272410.73	12272419.13	299,126	13,563	33	00	00	74	26	13
872_272	0.15	2.55	648,446	872000.00	874000.00	272000.01	274000.00	363.77	636.05	12271371.10	12272418.95	615,893	32,451	102	00	00	255	28	13,12
872_274	0.12	2.85	495,501	872000.00	873999.99	274000.01	276000.00	409.84	635.36	12271049.77	12271378.31	492,051	3,445	05	00	00	70	37	12,11
872_276	0.10	3.15	409,483	872000.00	873999.99	276000.00	278000.00	415.82	585.25	12271049.54	12271378.12	402,522	6,947	14	00	00	255	35	12,11
872_278	0.16	2.54	640,999	872000.01	874000.00	278000.02	280000.00	363.93	567.45	12270010.63	12271057.63	619,850	21,110	39	00	00	61	29	11,10
872_280	0.07	3.85	277,732	872000.00	873999.99	280000.01	282000.00	364.31	520.51	12269689.20	12270017.85	269,973	7,744	15	00	00	92	31	10,9
872_282	0.14	2.68	583,953	872000.00	874000.00	282000.00	283999.98	349.49	570.51	12269686.89	12270017.77	558,421	25,486	46	00	00	255	25	9,10
872_284	0.15	2.57	622,989	872000.00	874000.00	284000.00	285999.99	374.11	661.59	12268646.80	12269694.55	603,952	19,010	27	00	00	255	27	9,8
872_286	0.08	3.66	303,363	872000.01	874000.00	286000.00	288000.00	370.67	527.58	12268646.80	12268654.77	298,112	5,244	07	00	00	61	31	8
872_288	0.16	2.49	658,684	872000.01	874000.00	288000.01	290000.00	370.78	523.67	12268323.99	12268654.78	642,907	15,754	23	00	00	255	29	8,7
872_290	0.09	3.26	380,706	872000.01	874000.00	290000.00	292000.00	377.40	527.56	12267284.10	12268332.28	375,808	4,886	12	00	00	85	32	7,6
872_292	0.09	3.31	371,532	872000.00	874000.00	292000.00	293999.99	382.22	675.35	12267284.10	12268332.32	365,462	6,059	11	00	00	63	31	7,6
872_294	0.16	2.52	642,597	872000.01	874000.00	294000.00	296000.00	560.27	739.96	12266951.99	12267291.97	629,623	12,953	21	00	00	82	32	6,5
872_296	0.07	3.69	302,584	872000.00	874000.00	296000.02	297999.98	415.22	719.16	12266952.07	12266959.92	293,494	9,075	15	00	00	62	28	5
872_298	0.15	2.60	615,755	872000.00	873999.99	298000.02	299999.98	430.34	660.92	12265882.97	12266959.98	591,536	24,173	46	00	00	177	26	5,4

0.0 Report on LAS Statistics (By Tile) - continued

TNAME	Point Density	Average GSD	Total Points	X Min	X Max	Y Min	Y Max	Z Min	Z MAX	GPS Min	GPS Max	1st Returns	2nd Returns	3rd Returns	Other Returns	Min Int	Max Int	Mean Int	Flightlines
872_300	0.15	2.59	622,376	872000.00	874000.00	300000.02	302000.00	512.74	693.95	12265578.18	12265890.41	597,270	25,033	73	00	00	114	30	4.3
872_302	0.08	3.65	331,154	872000.00	873999.99	302000.02	303999.98	557.66	762.42	12265578.08	12265585.77	299,602	31,425	127	00	00	75	26	3
872_304	0.15	2.61	625,484	872000.00	874000.00	304000.01	306000.00	495.97	700.21	12264531.30	12265585.63	586,211	39,150	123	00	00	63	25	3.2
872_306	0.09	3.34	384,322	872000.00	873999.99	306000.00	308000.00	493.11	1739.66	12264209.67	12264538.51	357,727	26,501	94	00	00	100	25	2.1
874_172	0.01	11.64	29,828	874000.01	875999.83	172237.45	173999.99	319.28	434.64	12669287.95	12670079.36	29,530	298	00	00	00	255	27	45.46
874_174	0.15	2.61	604,196	874000.01	875999.99	174000.01	175999.99	319.34	439.34	12668889.91	12669294.94	587,580	16,608	08	00	00	255	26	45.44
874_176	0.07	3.92	264,055	874000.00	875999.98	176000.01	177999.98	319.29	588.96	12668889.90	12668899.02	260,841	3,211	03	00	00	255	28	44
874_178	0.11	3.01	444,267	874000.00	876000.00	178000.02	179999.99	319.29	432.93	12668082.59	12668898.87	441,875	2,392	00	00	00	255	19	44.43
874_180	0.09	3.34	362,865	874000.00	876000.00	180000.01	182000.00	319.38	428.35	12667625.12	12668089.57	358,840	4,025	00	00	00	93	20	43.42
874_182	0.13	2.78	522,159	874000.00	876000.00	182000.00	184000.00	324.04	913.79	12667625.06	12668089.57	517,693	4,463	03	00	00	255	23	42.43
874_184	0.17	2.45	678,629	874000.00	876000.00	184000.01	186000.00	327.77	687.47	12621700.90	12667634.29	668,999	9,624	06	00	00	108	24	42.39
874_186	0.07	3.85	271,203	874000.00	876000.00	186000.00	187999.98	323.42	418.92	12621701.05	12621708.72	270,261	941	01	00	00	111	35	39
874_188	0.15	2.58	606,114	874000.00	876000.00	188000.02	190000.00	323.40	435.90	12620179.95	12621708.89	601,178	4,935	01	00	00	119	33	39.38
874_190	0.13	2.83	501,924	874000.00	876000.00	190000.00	192000.00	327.06	415.49	12619456.48	12620188.63	499,483	2,434	07	00	00	255	34	38.37
874_192	0.09	3.27	376,168	874000.00	875999.99	192000.00	194000.00	329.12	442.74	12619456.55	12620188.65	373,158	3,009	01	00	00	255	31	38.37
874_194	0.14	2.65	574,837	874000.00	876000.00	194000.00	196000.00	333.52	451.31	12617953.13	12619464.30	569,942	4,891	04	00	00	255	28	37.36
874_196	0.08	3.60	311,014	874000.01	876000.00	196000.01	198000.00	336.42	449.37	12617250.77	12617961.54	308,603	2,410	01	00	00	255	30	36.35
874_198	0.14	2.71	548,644	874000.00	876000.00	198000.00	200000.00	338.71	456.62	12617250.77	12617961.74	545,556	3,085	03	00	00	255	32	35.36
874_200	0.15	2.61	592,051	874000.00	876000.00	200000.01	202000.00	345.34	468.05	12615737.95	12617258.89	588,089	3,962	00	00	00	142	29	35.34
874_202	0.07	3.72	292,325	874000.01	876000.00	202000.01	204000.00	350.46	466.54	12615738.17	12615746.72	288,648	3,675	02	00	00	255	27	34
874_204	0.15	2.60	597,730	874000.00	876000.00	204000.01	206000.00	356.27	471.49	12615090.97	12615747.02	593,499	4,227	04	00	00	255	30	34.33
874_206	0.11	3.02	440,738	874000.00	876000.00	206000.00	208000.00	386.64	498.18	12613536.98	12615098.59	439,365	1,372	01	00	00	255	34	33.32
874_208	0.12	2.93	473,075	874000.00	876000.00	208000.00	210000.00	396.11	558.18	12613537.05	12615098.64	467,620	5,452	03	00	00	255	33	33.32
874_210	0.16	2.48	659,868	874000.00	876000.00	210000.00	212000.00	401.54	546.75	12612920.52	12613546.45	650,592	9,267	09	00	00	255	30	32.31
874_212	0.07	3.91	267,758	874000.02	876000.00	212000.00	214000.00	425.68	606.75	12612920.69	12612928.05	261,050	6,704	04	00	00	255	29	31
874_214	0.16	2.49	661,090	874000.00	876000.00	214000.00	216000.00	445.24	614.10	12611404.86	12612928.17	642,872	18,206	12	00	00	255	26	31.30
874_216	0.16	2.51	652,842	874000.00	876000.00	216000.00	217999.98	460.45	695.43	12610881.95	12611414.35	633,072	19,756	14	00	00	255	27	30.29
874_218	0.06	3.96	260,279	874000.00	876000.00	218000.01	220000.00	427.51	619.61	12610882.03	12610889.13	255,368	4,907	04	00	00	255	29	29
874_220	0.16	2.54	627,613	874000.00	876000.00	220000.00	222000.00	447.03	569.45	12609366.19	12610889.35	621,483	6,127	03	00	00	80	34	29.28
874_222	0.11	3.05	436,778	874000.00	876000.00	222000.00	224000.00	407.97	572.56	12608862.03	12609375.24	430,552	6,215	11	00	00	255	38	28.27
874_224	0.12	2.85	500,463	874000.00	876000.00	224000.00	226000.00	392.76	547.10	12608862.03	12609375.31	494,047	6,408	08	00	00	80	36	28.27
874_226	0.15	2.62	591,616	874000.00	875999.99	226000.01	228000.00	369.66	525.33	12325661.33	12608869.37	581,482	10,118	16	00	00	64	33	27.26
874_228	0.07	3.69	298,965	874000.01	876000.00	228000.01	229999.99	356.40	560.54	12325660.71	12325669.03	294,193	4,758	14	00	00	68	32	26

0.0 Report on LAS Statistics (By Tile) - continued

TNAME	Point Density	Average GSD	Total Points	X Min	X Max	Y Min	Y Max	Z Min	Z MAX	GPS Min	GPS Max	1st Returns	2nd Returns	3rd Returns	Other Returns	Min Int	Max Int	Mean Int	Flightlines
874_230	0.15	2.59	625,392	874000.00	876000.00	230000.01	231999.98	352.04	622.54	12325218.45	12325668.55	596,900	28,467	25	00	00	68	26	26,25
874_232	0.12	2.86	491,973	874000.01	875999.99	232000.03	234000.00	344.09	571.07	12323838.73	12325225.44	489,108	2,863	02	00	00	62	30	25,24
874_234	0.09	3.27	376,856	874000.01	875999.99	234000.00	236000.00	335.66	449.96	12323838.44	12325225.00	374,991	1,864	01	00	00	92	28	25,24
874_236	0.15	2.56	615,828	874000.00	876000.00	236000.00	237999.99	336.02	444.30	12323431.01	12323846.23	611,783	4,042	03	00	00	56	32	24,23
874_238	0.07	3.90	263,220	874000.01	876000.00	238000.01	240000.00	334.81	442.09	12323430.73	12323437.95	262,549	670	01	00	00	255	33	23
874_240	0.15	2.62	586,365	874000.00	876000.00	240000.00	242000.00	338.67	448.43	12321973.49	12323437.62	581,777	4,588	00	00	00	255	25	23,22
874_242	0.14	2.68	568,471	874000.01	876000.00	242000.00	243999.99	339.01	553.25	12321661.26	12321981.38	557,365	11,095	11	00	00	255	27	22,21
874_244	0.06	3.99	253,924	874000.01	876000.00	244000.00	246000.00	339.15	517.97	12321660.77	12321668.28	250,759	3,164	01	00	00	255	30	21
874_246	0.14	2.71	556,195	874000.00	876000.00	246000.00	248000.00	339.32	474.37	12320196.63	12321667.82	546,805	9,380	10	00	00	63	26	21,20
874_248	0.11	3.06	447,459	874000.00	875999.99	248000.02	249999.99	339.65	466.06	12276415.23	12320204.58	426,412	21,001	46	00	00	135	23	20,19
874_250	0.11	3.00	466,308	874000.00	876000.00	250000.00	252000.00	340.54	532.67	12276414.80	12320204.12	443,448	22,787	73	00	00	255	28	20,19
874_252	0.15	2.59	612,122	874000.00	876000.00	252000.02	254000.00	341.11	534.38	12275377.04	12276422.47	595,906	16,191	25	00	00	71	31	19,18
874_254	0.07	3.88	272,487	874000.00	876000.00	254000.01	256000.00	376.12	569.57	12275376.71	12275384.09	265,449	7,029	09	00	00	95	32	18
874_256	0.15	2.56	646,689	874000.00	876000.00	256000.00	257999.99	359.73	631.17	12275086.83	12275383.75	608,279	38,269	141	00	00	67	28	18,17
874_258	0.15	2.60	599,673	874000.00	876000.00	258000.00	259999.99	349.09	583.64	12274037.81	12275094.52	590,837	8,823	13	00	00	71	31	17,16
874_260	0.07	3.93	261,511	874000.01	875999.98	260000.00	261999.99	350.48	489.14	12274037.59	12274044.65	258,584	2,927	00	00	00	69	30	16
874_262	0.15	2.58	602,472	874000.00	876000.00	262000.01	263999.98	355.85	497.80	12273745.43	12274044.38	600,047	2,424	01	00	00	255	32	16,15
874_264	0.10	3.20	391,306	874000.01	876000.00	264000.00	266000.00	361.40	458.49	12272711.19	12273753.23	390,870	436	00	00	00	55	21	15,14
874_266	0.12	2.90	481,708	874000.01	876000.00	266000.00	268000.00	368.87	585.33	12272710.89	12273753.02	475,973	5,718	17	00	00	58	22	14,15
874_268	0.15	2.57	654,206	874000.00	876000.00	268000.00	269999.98	371.70	578.88	12272419.15	12272717.96	607,964	46,109	133	00	00	79	26	14,13
874_270	0.08	3.63	323,826	874000.01	875999.99	270000.00	272000.00	380.07	649.76	12272418.95	12272427.15	304,114	19,638	74	00	00	87	31	13
874_272	0.15	2.60	603,105	874000.00	876000.00	272000.00	273999.99	406.51	634.44	12271364.07	12272426.99	591,109	11,967	29	00	00	64	35	13,12
874_274	0.12	2.92	469,333	874000.01	876000.00	274000.01	276000.00	523.28	616.12	12271057.87	12271371.09	467,849	1,484	00	00	00	77	40	12,11
874_276	0.10	3.16	403,753	874000.01	876000.00	276000.00	278000.00	441.32	604.27	12271057.64	12271370.83	399,754	3,992	07	00	00	86	37	12,11
874_278	0.16	2.53	633,467	874000.00	875999.99	278000.01	280000.00	431.67	609.68	12270003.46	12271065.71	623,464	9,973	30	00	00	61	38	11,10
874_280	0.06	3.99	260,627	874000.00	876000.00	280000.00	282000.00	364.95	617.48	12270003.27	12270010.62	251,721	8,887	19	00	00	143	29	10
874_282	0.14	2.64	597,907	874000.00	876000.00	282000.01	283999.99	365.18	518.85	12269694.57	12270010.49	574,937	22,882	88	00	00	255	28	9,10
874_284	0.15	2.62	587,078	874000.01	876000.00	284000.00	285999.99	366.89	468.05	12268639.28	12269702.21	582,452	4,623	03	00	00	255	31	9,8
874_286	0.07	3.84	275,250	874000.00	875999.99	286000.01	287999.99	368.75	514.64	12268639.28	12268646.81	271,684	3,562	04	00	00	87	30	8
874_288	0.15	2.57	617,719	874000.00	876000.00	288000.02	290000.00	371.50	502.21	12268331.87	12268646.83	605,297	12,406	16	00	00	255	29	8,7
874_290	0.11	3.08	423,599	874000.01	876000.00	290000.01	292000.00	371.52	479.88	12267276.86	12268340.10	422,577	1,021	01	00	00	71	31	7,6
874_292	0.11	2.97	458,570	874000.01	876000.00	292000.00	293999.99	378.69	1200.90	12267276.86	12268340.15	454,710	3,854	06	00	00	216	31	7,6
874_294	0.15	2.57	624,023	874000.00	876000.00	294000.01	296000.00	378.90	661.99	12266959.84	12267284.21	605,066	18,929	28	00	00	255	27	6,5

0.0 Report on LAS Statistics (By Tile) - continued

TNAME	Point Density	Average GSD	Total Points	X Min	X Max	Y Min	Y Max	Z Min	Z MAX	GPS Min	GPS Max	1st Returns	2nd Returns	3rd Returns	Other Returns	Min Int	Max Int	Mean Int	Flightlines
874_296	0.07	3.76	292,189	874000.00	875999.99	296000.01	297999.99	390.15	675.65	12266959.86	12266967.36	282,628	9,536	25	00	00	65	28	5
874_298	0.15	2.61	621,002	874000.00	876000.00	298000.00	299999.99	458.37	676.24	12265875.53	12266967.36	586,485	34,446	71	00	00	65	25	5.4
874_300	0.15	2.61	614,679	874000.00	876000.00	300000.00	302000.00	539.27	1579.58	12265585.79	12265882.96	585,540	29,039	100	00	00	69	28	4.3
874_302	0.07	3.70	313,248	874000.02	876000.00	302000.02	304000.00	572.99	778.03	12265585.65	12265593.17	292,375	20,795	78	00	00	255	27	3
874_304	0.15	2.61	629,887	874000.00	876000.00	304000.00	306000.00	518.64	798.74	12264523.87	12265593.09	589,433	40,315	139	00	00	66	26	3.2
874_306	0.09	3.27	417,073	874000.01	876000.00	306000.01	308000.00	501.97	758.88	12264216.90	12264531.29	373,829	43,109	135	00	00	63	23	2.1
876_172	0.01	12.80	24,891	876000.05	877999.93	172247.68	173999.98	319.14	449.40	12669294.96	12670071.50	24,432	459	00	00	00	255	19	46.45
876_174	0.03	5.64	128,333	876000.00	878000.00	174000.04	176000.00	319.27	448.38	12668880.90	12669301.89	125,598	2,734	01	00	00	70	22	45.44
876_176	0.02	7.96	64,181	876000.01	878000.00	176000.02	178000.00	319.24	432.89	12668880.76	12668889.91	63,112	1,069	00	00	00	88	18	44
876_178	0.13	2.74	552,242	876000.00	878000.00	178000.00	179999.99	319.30	792.94	12668089.50	12668889.93	533,277	18,953	12	00	00	109	21	44.43
876_180	0.09	3.35	360,185	876000.01	877999.97	180000.00	182000.00	329.00	425.64	12667616.53	12668096.50	356,142	4,042	01	00	00	255	23	43.42
876_182	0.12	2.89	484,292	876000.00	878000.00	182000.00	184000.00	336.15	429.05	12667616.51	12668096.51	478,102	6,190	00	00	00	255	20	43.42
876_184	0.16	2.48	657,147	876000.00	878000.00	184000.00	185999.98	336.36	460.40	12621708.18	12667625.05	649,641	7,502	04	00	00	114	29	42.39
876_186	0.06	4.04	246,913	876000.00	878000.00	186000.01	187999.98	346.99	466.86	12621708.35	12621716.00	244,935	1,976	02	00	00	255	34	39
876_188	0.15	2.61	587,836	876000.00	878000.00	188000.01	190000.00	357.44	464.12	12620172.07	12621716.17	585,382	2,450	04	00	00	255	34	39.38
876_190	0.13	2.83	506,901	876000.00	878000.00	190000.00	192000.00	343.91	491.89	12619463.49	12620180.80	500,239	6,648	14	00	00	255	33	38.37
876_192	0.09	3.33	366,769	876000.01	878000.00	192000.00	194000.00	344.27	496.24	12619463.59	12620180.85	360,207	6,559	03	00	00	255	28	38.37
876_194	0.15	2.59	600,308	876000.00	878000.00	194000.00	196000.00	340.19	463.40	12617945.40	12619471.38	596,685	3,622	01	00	00	255	31	37.36
876_196	0.08	3.59	312,535	876000.00	878000.00	196000.01	198000.00	345.28	492.72	12617257.91	12617954.06	310,342	2,193	00	00	00	162	30	36.35
876_198	0.13	2.82	505,919	876000.00	878000.00	198000.00	200000.00	351.91	499.82	12617257.93	12617954.26	501,686	4,233	00	00	00	255	31	35.36
876_200	0.15	2.62	588,593	876000.00	878000.00	200000.00	202000.00	364.65	500.88	12615730.00	12617265.85	580,991	7,600	02	00	00	255	29	35.34
876_202	0.08	3.64	302,431	876000.00	877999.99	202000.00	204000.00	375.80	503.80	12615730.17	12615738.70	301,199	1,231	01	00	00	255	32	34
876_204	0.15	2.55	615,793	876000.00	878000.00	204000.00	206000.00	361.89	476.62	12615097.81	12615739.02	614,130	1,661	02	00	00	255	35	34.33
876_206	0.11	3.05	433,051	876000.00	877999.99	206000.01	208000.00	363.36	497.91	12613528.39	12615105.45	431,472	1,577	02	00	00	255	33	33.32
876_208	0.12	2.90	476,632	876000.00	878000.00	208000.01	210000.00	381.11	489.73	12613528.44	12615105.50	474,535	2,096	01	00	00	88	34	33.32
876_210	0.16	2.48	652,692	876000.00	878000.00	210000.01	212000.00	399.44	517.77	12612927.56	12613537.76	649,460	3,231	01	00	00	65	35	32.31
876_212	0.07	3.91	265,524	876000.02	877999.98	212000.01	213999.99	418.20	617.51	12612927.73	12612935.03	261,271	4,251	02	00	00	193	32	31
876_214	0.16	2.47	664,840	876000.00	878000.00	214000.03	216000.00	435.20	614.00	12611396.04	12612935.13	653,490	11,342	08	00	00	56	28	30.31
876_216	0.16	2.48	677,437	876000.00	878000.00	216000.00	218000.00	453.50	633.99	12610888.72	12611405.78	649,387	28,012	38	00	00	255	27	30.29
876_218	0.07	3.88	273,070	876000.00	878000.00	218000.00	219999.99	448.86	638.69	12610888.82	12610896.10	265,547	7,513	10	00	00	255	29	29
876_220	0.16	2.54	654,589	876000.00	878000.00	220000.01	222000.00	440.19	620.80	12609357.57	12610896.26	621,928	32,635	26	00	00	62	25	29.28
876_222	0.11	3.08	455,926	876000.00	878000.00	222000.00	224000.00	409.32	599.23	12608868.99	12609366.75	422,043	33,821	62	00	00	117	23	28.27
876_224	0.12	2.85	520,565	876000.00	878000.00	224000.00	226000.00	390.87	570.15	12608869.01	12609366.82	492,944	27,581	40	00	00	68	29	28.27

0.0 Report on LAS Statistics (By Tile) - continued

TNAME	Point Density	Average GSD	Total Points	X Min	X Max	Y Min	Y Max	Z Min	Z MAX	GPS Min	GPS Max	1st Returns	2nd Returns	3rd Returns	Other Returns	Min Int	Max Int	Mean Int	Flightlines
876_226	0.14	2.66	573,673	876000.00	878000.00	226000.00	228000.00	390.56	527.97	12325653.91	12608876.26	563,528	10,132	13	00	00	255	33	27.26
876_228	0.07	3.74	289,718	876000.00	877999.99	228000.01	230000.00	386.62	993.17	12325653.18	12325661.32	285,666	4,043	09	00	00	255	37	26
876_230	0.15	2.59	601,630	876000.00	878000.00	230000.01	232000.00	352.66	514.98	12325225.45	12325660.70	594,356	7,266	08	00	00	59	36	26.25
876_232	0.12	2.88	495,391	876000.00	878000.00	232000.01	234000.00	346.14	550.65	12323831.15	12325232.44	483,433	11,953	05	00	00	61	29	25.24
876_234	0.09	3.32	368,065	876000.01	878000.00	234000.00	236000.00	340.71	521.11	12323830.76	12325232.00	362,571	5,487	07	00	00	75	30	24.25
876_236	0.16	2.54	623,728	876000.00	878000.00	236000.00	238000.00	336.62	439.81	12323437.97	12323838.43	622,516	1,211	01	00	00	55	29	24.23
876_238	0.07	3.84	271,478	876000.02	877999.97	238000.00	239999.99	335.19	375.50	12323437.64	12323445.07	271,476	02	00	00	04	150	30	23
876_240	0.14	2.66	568,132	876000.00	878000.00	240000.00	242000.00	336.47	1195.54	12321965.93	12323444.78	567,100	1,031	01	00	00	67	27	22.23
876_242	0.10	3.09	426,472	876000.01	878000.00	242000.00	244000.00	338.61	537.48	12321668.29	12321973.48	417,783	8,682	07	00	00	89	24	22.21
878_172	0.02	7.07	83,192	878000.03	880000.00	172074.60	173999.99	319.30	447.85	12669301.89	12670062.40	80,025	3,164	03	00	00	55	24	46.45
878_174	0.09	3.37	361,527	878000.00	879999.99	174000.01	175999.99	319.39	444.24	12668871.94	12669308.58	351,807	9,714	06	00	00	70	23	45.44
878_176	0.06	3.98	258,159	878000.00	880000.00	176000.02	178000.00	319.27	424.94	12668871.89	12668880.90	252,840	5,319	00	00	00	86	23	44
878_178	0.15	2.57	616,316	878000.00	880000.00	178000.01	179999.99	310.96	432.34	12668096.39	12668880.74	605,435	10,874	07	00	00	255	24	44.43
878_180	0.09	3.31	368,175	878000.00	880000.00	180000.01	182000.00	328.42	434.11	12667607.98	12668103.35	366,235	1,940	00	00	00	255	25	43.42
878_182	0.13	2.82	506,457	878000.02	880000.00	182000.00	184000.00	332.58	436.77	12667607.95	12668103.35	503,464	2,993	00	00	00	255	25	42.43
878_184	0.16	2.47	657,810	878000.00	879999.99	184000.00	186000.00	345.95	549.18	12621715.49	12667616.50	657,081	729	00	00	00	85	33	42.39
878_186	0.07	3.87	268,607	878000.00	880000.00	186000.00	188000.00	346.94	440.57	12621715.65	12621723.28	267,785	821	01	00	00	82	36	39
878_188	0.14	2.65	574,199	878000.00	880000.00	188000.00	190000.00	356.02	463.88	12620164.39	12621723.48	568,219	5,974	06	00	00	255	33	39.38
878_190	0.12	2.86	492,436	878000.00	880000.00	190000.00	192000.00	366.94	487.67	12619470.55	12620172.75	490,641	1,793	02	00	00	110	37	38.37
878_192	0.09	3.27	378,117	878000.00	880000.00	192000.00	194000.00	372.70	502.53	12619470.66	12620172.80	374,921	3,195	01	00	00	59	33	38.37
878_194	0.15	2.61	591,894	878000.00	880000.00	194000.00	195999.99	352.70	476.47	12617937.53	12619478.34	586,313	5,579	02	00	00	80	26	37.36
878_196	0.08	3.62	308,067	878000.00	880000.00	196000.00	198000.00	378.84	499.94	12617264.95	12617946.48	305,130	2,934	03	00	00	255	29	36.35
878_198	0.14	2.64	579,093	878000.01	880000.00	198000.00	200000.00	364.48	494.87	12617264.92	12617946.70	575,334	3,757	02	00	00	255	32	35.36
878_200	0.15	2.60	595,027	878000.00	880000.00	200000.01	201999.99	384.68	506.86	12615721.65	12617272.71	592,409	2,618	00	00	00	75	33	35.34
878_202	0.08	3.64	303,747	878000.00	880000.00	202000.00	204000.00	383.51	498.04	12615721.87	12615730.60	302,412	1,333	02	00	00	255	36	34
878_204	0.15	2.56	611,322	878000.00	880000.00	204000.01	205999.98	365.59	459.77	12615104.62	12615730.85	611,047	275	00	00	00	56	39	34.33
878_206	0.10	3.10	420,744	878000.00	879999.99	206000.01	208000.00	365.05	492.43	12613520.02	12615112.12	417,039	3,700	05	00	00	255	33	33.32
878_208	0.12	2.94	463,480	878000.01	879999.99	208000.00	209999.99	380.10	489.10	12613520.07	12615112.17	462,538	942	00	00	00	255	37	33.32
878_210	0.16	2.52	633,155	878000.00	880000.00	210000.01	211999.99	402.15	517.39	12612934.57	12613529.14	630,162	2,991	02	00	00	59	36	32.31
878_212	0.06	3.97	255,114	878000.01	880000.00	212000.01	214000.00	411.08	537.43	12612934.74	12612941.78	253,949	1,162	03	00	00	255	35	31
878_214	0.16	2.52	641,788	878000.00	880000.00	214000.00	216000.00	426.68	615.34	12611387.42	12612941.87	631,697	10,086	05	00	00	59	32	30.31
878_216	0.16	2.51	655,506	878000.00	880000.00	216000.00	218000.00	449.32	636.00	12610895.73	12611396.72	633,868	21,620	18	00	00	255	27	30.29
878_218	0.07	3.88	274,640	878000.00	880000.00	218000.00	220000.00	400.73	630.45	12610895.81	12610903.13	266,139	8,496	05	00	00	179	28	29

0.0 Report on LAS Statistics (By Tile) - continued

TNAME	Point Density	Average GSD	Total Points	X Min	X Max	Y Min	Y Max	Z Min	Z MAX	GPS Min	GPS Max	1st Returns	2nd Returns	3rd Returns	Other Returns	Min Int	Max Int	Mean Int	Flightlines
878_220	0.16	2.54	639,964	878000.00	880000.00	220000.00	222000.00	394.61	598.72	12609349.03	12610903.33	621,137	18,813	14	00	00	58	28	29,28
878_222	0.10	3.11	433,868	878000.00	880000.00	222000.00	224000.00	398.13	590.45	12608875.88	12609358.20	412,526	21,297	45	00	00	65	27	28,27
878_224	0.13	2.82	515,846	878000.00	880000.00	224000.00	226000.00	372.15	513.87	12608875.90	12609358.28	503,196	12,639	11	00	00	255	32	27,28
878_226	0.15	2.61	592,963	878000.00	880000.00	226000.00	227999.99	374.04	530.15	12325646.63	12608883.65	585,267	7,687	09	00	00	57	35	27,26
878_228	0.07	3.81	282,930	878000.00	880000.00	228000.01	230000.00	390.51	612.53	12325646.00	12325653.90	274,909	8,003	18	00	00	88	33	26
878_230	0.15	2.62	606,422	878000.00	880000.00	230000.00	231999.99	391.09	611.10	12325232.45	12325653.17	582,718	23,662	42	00	00	255	30	26,25
878_232	0.12	2.86	502,158	878000.00	880000.00	232000.00	234000.00	354.49	544.85	12323823.27	12325239.47	489,988	12,168	02	00	00	58	28	25,24
878_234	0.09	3.30	374,533	878000.01	879999.99	234000.00	236000.00	343.89	550.77	12323822.93	12325239.05	368,166	6,366	01	00	00	55	32	24,25
878_236	0.16	2.51	633,144	878000.00	880000.00	236000.00	238000.00	336.69	356.19	12323445.08	12323830.75	633,144	00	00	00	04	55	32	24,23
878_238	0.07	3.82	273,901	878000.01	879999.99	238000.02	239999.99	335.44	410.21	12323444.80	12323452.23	273,832	69	00	00	00	255	31	23
878_240	0.14	2.63	579,574	878000.00	880000.00	240000.00	241999.99	336.88	422.14	12321958.07	12323451.99	577,962	1,612	00	00	00	255	27	23,22
880_168	0.01	12.98	23,869	880000.13	881250.77	168000.01	169999.97	319.39	536.78	12670049.66	12670418.86	23,752	117	00	00	00	255	11	47,46
880_170	0.01	13.67	21,436	880000.36	881999.69	170000.00	171999.73	297.13	498.22	12670045.74	12670054.65	21,404	32	00	00	00	255	19	46
880_172	0.06	4.01	255,181	880000.02	882000.00	172000.30	173999.99	319.50	439.83	12669308.60	12670052.42	249,103	6,075	03	00	00	255	22	46,45
880_174	0.14	2.65	594,084	880000.00	882000.00	174000.00	176000.00	323.25	890.87	12668863.27	12669315.31	571,896	22,177	11	00	00	61	25	45,44
880_176	0.08	3.54	333,119	880000.01	882000.00	176000.00	177999.98	321.20	437.39	12668863.21	12668871.94	320,054	13,053	12	00	00	54	26	44
880_178	0.14	2.72	550,176	880000.00	882000.00	178000.00	180000.00	325.85	492.34	12668103.23	12668871.89	541,392	8,781	03	00	00	85	25	44,43
880_180	0.10	3.19	394,490	880000.00	882000.00	180000.00	182000.00	323.07	455.58	12667598.85	12668110.43	394,060	429	01	00	00	255	25	43,42
880_182	0.14	2.69	554,942	880000.00	881999.99	182000.00	184000.00	342.60	475.73	12667598.83	12668110.43	554,186	756	00	00	00	95	26	43,42
880_184	0.17	2.40	695,220	880000.02	882000.00	184000.03	186000.00	343.87	458.36	12621722.58	12667607.95	694,231	989	00	00	00	255	33	42,39
880_186	0.07	3.83	272,579	880000.00	882000.00	186000.00	188000.00	355.17	483.92	12621722.81	12621730.45	272,472	107	00	00	00	98	37	39
880_188	0.15	2.57	605,761	880000.00	882000.00	188000.00	190000.00	376.01	470.66	12620156.71	12621730.57	604,389	1,370	02	00	00	255	37	39,38
880_190	0.12	2.85	496,109	880000.00	882000.00	190000.00	192000.00	378.85	492.82	12619477.57	12620165.20	494,297	1,812	00	00	00	255	34	38,37
880_192	0.10	3.24	382,865	880000.00	882000.00	192000.00	194000.00	376.07	476.87	12619477.64	12620165.25	381,942	923	00	00	00	255	33	38,37
880_194	0.15	2.58	603,512	880000.00	882000.00	194000.00	196000.00	383.04	489.03	12617929.55	12619485.48	601,604	1,908	00	00	00	255	31	37,36
880_196	0.08	3.52	325,937	880000.01	882000.00	196000.00	198000.00	394.15	505.41	12617271.91	12617938.70	323,805	2,132	00	00	00	81	33	36,35
880_198	0.13	2.73	541,226	880000.00	881999.99	198000.00	200000.00	385.05	512.51	12617271.89	12617938.88	536,050	5,171	05	00	00	255	30	35,36
880_200	0.15	2.63	582,179	880000.00	882000.00	200000.00	201999.99	390.90	523.00	12615713.85	12617279.65	578,991	3,179	09	00	00	106	33	35,34
880_202	0.07	3.67	298,285	880000.00	882000.00	202000.01	204000.00	383.16	497.49	12615714.00	12615722.48	297,718	567	00	00	00	255	35	34
880_204	0.15	2.58	602,536	880000.00	882000.00	204000.00	205999.99	372.69	477.77	12615111.34	12615722.85	601,678	857	01	00	00	56	36	34,33
880_206	0.11	3.09	421,227	880000.00	882000.00	206000.01	208000.00	371.03	479.07	12613511.55	12615118.79	419,590	1,635	02	00	00	255	37	33,32
880_208	0.11	2.97	456,184	880000.00	882000.00	208000.00	209999.99	374.54	494.37	12613511.60	12615118.86	454,868	1,316	00	00	00	157	35	33,32
880_210	0.16	2.49	648,863	880000.01	882000.00	210000.01	212000.00	387.25	496.93	12612941.36	12613520.80	645,608	3,252	03	00	00	77	34	32,31

0.0 Report on LAS Statistics (By Tile) - continued

TNAME	Point Density	Average GSD	Total Points	X Min	X Max	Y Min	Y Max	Z Min	Z MAX	GPS Min	GPS Max	1st Returns	2nd Returns	3rd Returns	Other Returns	Min Int	Max Int	Mean Int	Flightlines
880_212	0.07	3.89	265,653	880000.03	881999.99	212000.00	214000.00	407.46	499.33	12612941.51	12612948.78	263,926	1,727	00	00	00	76	35	31
880_214	0.16	2.53	640,651	880000.01	882000.00	214000.00	216000.00	432.44	632.22	12611379.00	12612948.91	624,266	16,381	04	00	00	127	30	30,31
880_216	0.16	2.52	648,861	880000.00	882000.00	216000.00	218000.00	432.54	624.45	12610902.77	12611388.18	628,891	19,952	18	00	00	255	27	30,29
880_218	0.06	3.95	264,096	880000.00	882000.00	218000.00	220000.00	404.21	615.97	12610902.84	12610909.99	256,757	7,334	05	00	00	74	27	29
880_220	0.16	2.54	627,198	880000.00	882000.00	220000.00	222000.00	386.02	593.68	12609340.66	12610910.14	622,282	4,914	02	00	00	65	34	29,28
880_222	0.10	3.10	426,225	880000.00	882000.00	222000.00	224000.00	374.25	515.91	12608883.14	12609349.69	417,426	8,787	12	00	00	103	34	28,27
880_224	0.12	2.86	493,163	880000.00	882000.00	224000.00	226000.00	367.53	511.26	12608883.16	12609349.76	488,209	4,948	06	00	00	255	35	28,27
880_226	0.14	2.68	574,799	880000.00	882000.00	226000.00	227999.99	364.18	506.90	12325639.25	12608890.46	556,318	18,456	25	00	00	63	29	27,26
880_228	0.07	3.80	281,499	880000.06	881999.99	228000.01	230000.00	390.77	529.50	12325638.67	12325646.61	276,501	4,988	10	00	00	255	35	26
880_230	0.15	2.59	612,645	880000.00	882000.00	230000.02	231999.99	396.14	601.46	12325239.48	12325645.98	595,091	17,529	25	00	00	74	32	26,25
880_232	0.12	2.86	503,089	880000.01	882000.00	232000.00	234000.00	361.73	567.31	12323815.52	12325246.42	490,760	12,326	03	00	00	255	29	25,24
880_234	0.09	3.33	365,497	880000.00	882000.00	234000.00	235999.99	346.89	543.32	12323815.19	12325245.97	360,037	5,460	00	00	00	158	28	25,24
880_236	0.16	2.53	626,021	880000.01	882000.00	236000.00	238000.00	338.55	460.24	12323452.24	12323822.92	625,776	245	00	00	00	54	32	24,23
880_238	0.07	3.84	271,455	880000.01	881999.99	238000.00	239999.99	335.80	383.80	12323451.99	12323459.31	271,449	06	00	00	04	53	32	23
882_170	0.01	11.03	33,546	882002.37	883999.99	170143.15	171999.99	319.36	431.82	12670037.14	12670045.73	32,858	688	00	00	00	255	20	46
882_172	0.13	2.74	548,691	882000.00	883999.98	172000.01	174000.00	319.49	463.65	12669315.31	12670045.77	533,360	15,327	04	00	00	255	23	45,46
882_174	0.15	2.62	598,727	882000.00	884000.00	174000.00	176000.00	335.02	453.47	12668854.14	12669322.31	581,359	17,365	03	00	00	255	21	45,44
882_176	0.08	3.47	341,804	882000.00	883999.83	176000.00	177999.99	335.49	451.44	12668854.14	12668863.27	331,874	9,917	13	00	00	255	23	44
882_178	0.16	2.48	661,310	882000.00	883999.99	178000.01	179999.98	322.46	477.72	12668110.39	12668863.21	650,145	11,156	09	00	00	255	25	44,43
882_180	0.10	3.21	388,597	882000.02	883999.99	180000.01	182000.00	346.00	445.98	12667590.65	12668117.64	387,672	925	00	00	00	255	27	43,42
882_182	0.13	2.78	519,585	882000.01	884000.00	182000.00	184000.00	355.10	889.84	12667590.62	12668117.66	518,242	1,343	00	00	00	255	28	42,43
882_184	0.15	2.59	601,851	882000.00	884000.00	184000.00	185999.99	332.62	540.25	12621730.04	12667598.82	598,044	3,800	07	00	00	255	31	42,39
882_186	0.07	3.93	259,044	882000.00	884000.00	186000.00	187999.99	363.89	465.14	12621730.18	12621737.43	258,617	427	00	00	00	255	35	39
882_188	0.15	2.57	604,024	882000.00	884000.00	188000.00	190000.00	375.49	945.94	12620148.99	12621737.61	603,654	370	00	00	00	255	33	39,38
882_190	0.13	2.79	517,438	882000.00	884000.00	190000.00	192000.00	364.33	489.85	12619484.65	12620157.52	513,543	3,892	03	00	00	255	34	38,37
882_192	0.10	3.23	385,447	882000.01	884000.00	192000.00	194000.00	371.58	491.91	12619484.75	12620157.57	383,071	2,376	00	00	00	184	34	38,37
882_194	0.15	2.58	604,093	882000.00	884000.00	194000.00	196000.00	387.47	500.63	12617921.95	12619492.79	601,424	2,667	02	00	00	255	29	37,36
882_196	0.08	3.56	315,585	882000.00	884000.00	196000.01	198000.00	409.05	492.15	12617278.87	12617930.65	314,950	635	00	00	00	77	32	36,35
882_198	0.14	2.72	547,016	882000.00	884000.00	198000.00	200000.00	415.85	536.82	12617278.87	12617930.85	542,464	4,551	01	00	00	58	29	35,36
882_200	0.14	2.65	572,298	882000.01	884000.00	200000.02	202000.00	398.71	514.96	12615705.43	12617286.61	570,354	1,942	02	00	00	55	32	35,34
882_202	0.08	3.61	307,659	882000.00	883999.99	202000.00	204000.00	380.50	473.19	12615705.72	12615714.56	306,979	680	00	00	00	130	35	34
882_204	0.15	2.63	583,288	882000.01	884000.00	204000.00	205999.99	375.83	496.85	12615118.11	12615714.90	578,084	5,202	02	00	00	116	29	34,33
882_206	0.10	3.14	411,077	882000.01	883999.98	206000.01	208000.00	384.66	496.38	12613502.98	12615125.58	407,036	4,041	00	00	00	255	30	33,32

0.0 Report on LAS Statistics (By Tile) - continued

TNAME	Point Density	Average GSD	Total Points	X Min	X Max	Y Min	Y Max	Z Min	Z MAX	GPS Min	GPS Max	1st Returns	2nd Returns	3rd Returns	Other Returns	Min Int	Max Int	Mean Int	Flightlines
882_208	0.12	2.93	471,848	882000.00	883999.99	208000.00	209999.99	379.18	498.70	12613503.05	12615125.65	465,885	5,961	02	00	00	255	30	33.32
882_210	0.16	2.51	637,918	882000.00	884000.00	210000.00	212000.00	384.16	497.39	12612948.20	12613512.33	635,119	2,799	00	00	00	54	35	32.31
882_212	0.07	3.92	260,967	882000.01	883999.99	212000.02	214000.00	389.25	512.98	12612948.41	12612955.69	260,372	595	00	00	00	190	36	31
882_214	0.15	2.55	620,579	882000.00	884000.00	214000.02	216000.00	403.31	558.89	12611370.61	12612955.87	617,620	2,958	01	00	00	81	35	31.30
882_216	0.16	2.53	637,145	882000.00	884000.00	216000.00	218000.00	422.10	606.68	12610909.66	12611379.46	624,032	13,105	08	00	00	62	33	30.29
882_218	0.07	3.89	272,390	882000.01	884000.00	218000.02	219999.98	432.11	620.81	12610909.73	12610916.91	264,202	8,182	06	00	00	114	29	29
882_220	0.16	2.54	634,799	882000.01	884000.00	220000.00	222000.00	405.73	624.06	12609332.29	12610917.08	622,572	12,218	09	00	00	66	30	29.28
882_222	0.11	3.09	425,509	882000.00	884000.00	222000.00	224000.00	391.42	553.33	12608890.08	12609341.29	419,236	6,267	06	00	00	116	37	28.27
882_224	0.12	2.84	505,232	882000.00	884000.00	224000.00	225999.98	370.50	516.29	12608890.10	12609341.39	496,375	8,842	15	00	00	203	35	27.28
882_226	0.14	2.64	591,340	882000.00	884000.00	226000.00	228000.00	356.10	500.94	12325631.37	12608897.47	575,771	15,548	21	00	00	58	29	27.26
882_228	0.07	3.70	297,903	882000.01	883999.98	228000.00	230000.00	355.12	934.93	12325630.74	12325639.23	292,493	5,405	05	00	00	237	32	26
882_230	0.16	2.51	639,403	882000.00	884000.00	230000.00	232000.00	362.83	534.85	12325246.43	12325638.65	633,823	5,574	06	00	00	65	36	26.25
882_232	0.13	2.80	526,319	882000.00	884000.00	232000.01	234000.00	358.98	546.24	12323807.72	12325253.75	511,600	14,713	06	00	00	67	26	25.24
882_234	0.09	3.31	370,245	882000.00	884000.00	234000.00	236000.00	350.63	531.88	12323807.39	12325253.37	365,792	4,451	02	00	00	100	30	25.24
882_236	0.15	2.58	607,873	882000.00	884000.00	236000.01	238000.00	340.16	483.20	12323459.31	12323815.18	599,497	8,374	02	00	00	95	26	24.23
884_168	0.00	534.52	14	884266.73	885975.84	168038.45	169990.21	319.69	320.50	12670028.76	12670433.82	14	00	00	00	04	76	17	47.46
884_170	0.03	6.16	106,365	884000.01	885999.99	170095.51	171999.79	319.53	417.17	12670028.60	12670037.15	105,414	951	00	00	00	255	21	46
884_172	0.06	4.05	250,378	884000.00	886000.00	172000.09	174000.00	319.44	455.00	12669322.31	12670037.14	243,886	6,490	02	00	00	88	22	46.45
884_174	0.15	2.60	606,156	884000.00	885999.61	174000.01	176000.00	323.68	446.85	12668845.37	12669329.28	594,190	11,955	11	00	00	255	29	45.44
884_176	0.08	3.54	325,695	884000.06	885999.99	176000.02	178000.00	326.04	448.80	12668845.33	12668854.15	318,941	6,746	08	00	00	255	27	44
884_178	0.16	2.49	651,159	884000.01	885999.15	178000.01	180000.00	333.08	432.41	12668117.62	12668854.15	646,869	4,286	04	00	00	76	32	44.43
884_180	0.09	3.27	375,971	884000.00	886000.00	180000.01	182000.00	339.25	451.95	12667581.88	12668124.56	374,616	1,355	00	00	00	255	29	43.42
884_182	0.13	2.77	523,697	884000.00	886000.00	182000.00	183999.99	334.82	821.76	12667581.88	12668124.56	520,713	2,982	02	00	00	90	27	42.43
884_184	0.16	2.49	649,298	884000.01	885999.99	184000.01	186000.00	335.76	444.88	12621736.85	12667590.61	646,311	2,982	05	00	00	255	30	42.39
884_186	0.07	3.90	263,289	884000.02	886000.00	186000.00	188000.00	348.50	457.71	12621737.03	12621744.45	262,563	726	00	00	00	192	34	39
884_188	0.16	2.54	621,783	884000.00	886000.00	188000.00	189999.99	347.79	464.55	12620140.76	12621744.62	619,648	2,132	03	00	00	85	36	39.38
884_190	0.13	2.78	520,435	884000.00	886000.00	190000.00	192000.00	352.75	467.70	12619491.96	12620149.67	518,249	2,183	03	00	00	255	34	38.37
884_192	0.10	3.21	391,969	884000.00	885999.99	192000.00	193999.97	364.75	503.71	12619492.06	12620149.69	389,003	2,961	05	00	00	142	34	38.37
884_194	0.15	2.59	598,816	884000.01	886000.00	194000.00	196000.00	392.39	512.06	12617913.87	12619500.10	594,799	4,011	06	00	00	255	32	37.36
884_196	0.08	3.51	327,391	884000.01	886000.00	196000.01	198000.00	387.77	503.69	12617285.66	12617923.17	325,378	2,012	01	00	00	234	33	36.35
884_198	0.14	2.68	563,611	884000.01	886000.00	198000.00	200000.00	407.54	525.72	12617285.66	12617923.39	558,587	5,022	02	00	00	255	32	35.36
884_200	0.15	2.60	596,869	884000.00	885999.99	200000.00	202000.00	402.58	522.98	12615697.23	12617293.50	593,941	2,927	01	00	00	255	29	35.34
884_202	0.07	3.69	293,959	884000.00	885999.99	202000.00	204000.00	381.93	476.62	12615697.47	12615706.46	293,141	818	00	00	00	79	33	34

0.0 Report on LAS Statistics (By Tile) - continued

TNAME	Point Density	Average GSD	Total Points	X Min	X Max	Y Min	Y Max	Z Min	Z MAX	GPS Min	GPS Max	1st Returns	2nd Returns	3rd Returns	Other Returns	Min Int	Max Int	Mean Int	Flightlines
884_204	0.15	2.57	612,334	884000.01	886000.00	204000.01	206000.00	388.84	502.54	12615124.72	12615706.82	605,646	6,685	03	00	00	101	28	34.33
884_206	0.11	3.06	431,189	884000.00	886000.00	206000.00	208000.00	396.79	511.74	12613494.27	12615132.39	427,601	3,586	02	00	00	255	32	33.32
884_208	0.12	2.92	477,145	884000.00	886000.00	208000.00	209999.99	404.06	535.35	12613494.34	12615132.47	468,289	8,851	05	00	00	132	29	32.33
884_210	0.16	2.50	646,468	884000.01	886000.00	210000.00	211999.99	390.36	527.14	12612954.97	12613503.93	638,891	7,574	03	00	00	106	31	32.31
884_212	0.06	3.97	255,174	884000.01	886000.00	212000.02	213999.99	390.81	495.86	12612955.24	12612962.49	253,999	1,173	02	00	00	255	35	31
884_214	0.16	2.53	628,143	884000.00	886000.00	214000.02	216000.00	399.62	565.91	12611362.21	12612962.64	626,517	1,624	02	00	00	255	35	30.31
884_216	0.16	2.51	647,387	884000.00	886000.00	216000.00	218000.00	410.46	597.82	12610916.57	12611371.29	637,103	10,273	11	00	00	255	34	30.29
884_218	0.07	3.89	273,565	884000.01	886000.00	218000.00	220000.00	455.92	607.36	12610916.64	12610923.90	264,143	9,418	04	00	00	64	27	29
884_220	0.16	2.54	643,541	884000.00	886000.00	220000.00	222000.00	457.30	629.80	12609323.89	12610924.09	622,256	21,272	13	00	00	255	28	29.28
884_222	0.10	3.10	419,367	884000.00	886000.00	222000.01	224000.00	442.94	588.76	12608896.99	12609332.82	416,558	2,805	04	00	00	255	37	28.27
884_224	0.12	2.84	501,260	884000.00	886000.00	224000.01	226000.00	377.96	519.52	12608897.01	12609332.89	497,256	3,995	09	00	00	255	35	28.27
884_226	0.15	2.62	590,083	884000.01	886000.00	226000.00	228000.00	359.80	512.64	12325623.79	12608904.41	581,939	8,134	10	00	00	58	33	27.26
884_228	0.07	3.79	280,319	884000.01	885999.97	228000.01	229999.99	350.93	478.68	12325623.26	12325631.35	278,931	1,387	01	00	00	255	33	26
884_230	0.15	2.58	601,465	884000.00	886000.00	230000.01	231999.98	348.20	444.86	12325253.76	12325630.72	600,578	886	01	00	00	255	37	26.25
884_232	0.12	2.87	486,824	884000.00	886000.00	232000.01	234000.00	345.92	452.23	12323799.96	12325260.70	485,362	1,462	00	00	00	255	30	25.24
884_234	0.09	3.28	371,618	884000.00	886000.00	234000.01	235999.98	344.14	439.17	12323799.66	12325260.36	371,206	412	00	00	00	75	32	24.25
886_168	0.03	6.13	106,844	886082.85	888000.00	168003.76	170000.00	319.57	412.08	12670019.86	12670441.02	106,408	436	00	00	00	255	17	47.46
886_170	0.04	5.06	157,238	886000.01	887999.99	170000.01	172000.00	319.39	419.51	12670019.80	12670028.65	156,504	734	00	00	00	97	20	46
886_172	0.02	6.49	96,165	886000.00	888000.00	172000.05	173999.99	319.42	427.79	12669329.29	12670028.59	95,020	1,144	01	00	00	58	15	45.46
886_174	0.12	2.89	490,692	886000.76	888000.00	174000.06	176000.00	319.49	426.29	12668836.60	12669336.21	478,358	12,328	06	00	00	121	20	45.44
886_176	0.08	3.57	317,554	886000.00	888000.00	176000.00	178000.00	319.55	1954.82	12668836.51	12668845.35	313,711	3,837	06	00	00	255	25	44
886_178	0.16	2.52	634,817	886000.16	888000.00	178000.00	179999.99	322.30	433.99	12668124.56	12668845.31	631,825	2,990	02	00	00	54	29	44.43
886_180	0.09	3.35	358,282	886000.00	887998.67	180000.00	182000.00	326.70	440.73	12667573.61	12668131.30	357,293	989	00	00	00	189	26	43.42
886_182	0.13	2.81	508,515	886000.02	887999.99	182000.00	183999.98	331.64	435.79	12667573.59	12668131.30	507,914	601	00	00	00	52	30	42.43
886_184	0.16	2.48	653,601	886000.00	888000.00	184000.01	186000.00	340.17	448.21	12621743.91	12667581.90	652,605	996	00	00	00	78	33	42.39
886_186	0.07	3.87	267,631	886000.00	888000.00	186000.00	188000.00	340.76	454.14	12621744.08	12621751.63	266,679	952	00	00	00	90	36	39
886_188	0.15	2.59	602,918	886000.00	888000.00	188000.01	190000.00	345.91	472.24	12620132.99	12621751.78	598,531	4,384	03	00	00	57	33	39.38
886_190	0.12	2.83	503,696	886000.00	888000.00	190000.01	192000.00	350.27	494.06	12619499.17	12620141.62	497,903	5,791	02	00	00	255	30	38.37
886_192	0.09	3.26	381,632	886000.00	888000.00	192000.00	194000.00	361.19	481.13	12619499.29	12620141.62	375,560	6,070	02	00	00	255	27	38.37
886_194	0.15	2.56	613,704	886000.00	888000.00	194000.02	196000.00	369.27	576.97	12617905.87	12619507.23	610,046	3,658	00	00	00	61	32	37.36
886_196	0.08	3.53	323,868	886000.00	888000.00	196000.00	198000.00	380.32	498.81	12617292.50	12617915.10	320,489	3,378	01	00	00	66	28	36.35
886_198	0.14	2.65	581,024	886000.00	887999.98	198000.00	199999.99	399.46	528.34	12617292.50	12617915.34	571,967	9,055	02	00	00	79	30	35.36
886_200	0.15	2.62	587,052	886000.01	887999.99	200000.01	201999.99	402.08	529.92	12615689.13	12617300.59	582,864	4,187	01	00	00	119	29	35.34

0.0 Report on LAS Statistics (By Tile) - continued

TNAME	Point Density	Average GSD	Total Points	X Min	X Max	Y Min	Y Max	Z Min	Z MAX	GPS Min	GPS Max	1st Returns	2nd Returns	3rd Returns	Other Returns	Min Int	Max Int	Mean Int	Flightlines
886_202	0.07	3.66	299,865	886000.00	888000.00	202000.01	203999.99	387.69	491.96	12615689.38	12615698.13	297,977	1,888	00	00	00	255	30	34
886_204	0.15	2.56	612,446	886000.02	888000.00	204000.01	205999.99	396.16	502.55	12615131.51	12615698.48	611,534	910	02	00	00	84	30	34,33
886_206	0.11	3.07	428,905	886000.01	887999.99	206000.02	208000.00	412.78	567.65	12613485.99	12615139.23	424,693	4,208	04	00	00	255	32	33,32
886_208	0.12	2.94	466,267	886000.01	888000.00	208000.00	209999.99	424.15	552.26	12613486.07	12615139.28	464,033	2,230	04	00	00	98	33	33,32
886_210	0.16	2.52	629,724	886000.00	887999.99	210000.01	212000.00	408.30	556.07	12612961.83	12613495.37	628,042	1,682	00	00	00	255	34	32,31
886_212	0.07	3.93	260,563	886000.01	887999.99	212000.00	214000.00	401.98	553.20	12612962.06	12612969.38	259,352	1,210	01	00	00	79	34	31
886_214	0.16	2.54	620,316	886000.00	888000.00	214000.00	216000.00	400.07	522.68	12611353.82	12612969.50	618,945	1,370	01	00	00	86	35	30,31
886_216	0.16	2.54	631,332	886000.00	888000.00	216000.01	218000.00	416.83	605.00	12610923.48	12611362.87	621,520	9,799	13	00	00	255	31	30,29
886_218	0.07	3.92	265,944	886000.01	888000.00	218000.01	220000.00	428.27	606.22	12610923.56	12610930.69	259,954	5,985	05	00	00	255	28	29
886_220	0.15	2.60	609,986	886000.00	888000.00	220000.00	222000.00	444.96	626.76	12609315.22	12610930.83	593,395	16,573	18	00	00	255	29	29,28
886_222	0.11	3.09	422,216	886000.01	888000.00	222000.01	224000.00	460.78	616.05	12608904.00	12609324.30	419,001	3,212	03	00	00	255	36	28,27
886_224	0.13	2.79	525,722	886000.00	888000.00	224000.00	225999.99	387.97	549.65	12608904.03	12609324.35	515,194	10,496	32	00	00	68	33	28,27
886_226	0.14	2.66	579,548	886000.01	888000.00	226000.00	228000.00	369.47	541.40	12325616.58	12608911.52	566,563	12,963	22	00	00	74	32	27,26
886_228	0.07	3.87	271,819	886000.02	888000.00	228000.00	230000.00	356.44	528.83	12325616.05	12325623.77	266,979	4,837	03	00	00	255	28	26
886_230	0.15	2.57	604,213	886000.01	888000.00	230000.00	231999.99	353.32	402.55	12325260.71	12325623.24	604,201	12	00	00	00	54	28	26,25
886_232	0.12	2.86	490,253	886000.00	887999.99	232000.01	234000.00	350.72	439.05	12323792.07	12325267.68	489,936	317	00	00	00	53	35	25,24
888_164	0.01	11.20	32,171	888000.09	889999.93	164071.69	165881.55	319.58	430.46	12671141.55	12671149.88	31,893	278	00	00	00	255	19	48
888_166	0.01	13.29	22,647	888000.62	889999.98	166007.23	167999.21	297.00	322.14	12670441.05	12671145.38	22,644	03	00	00	04	255	32	47,48
888_168	0.12	2.86	491,899	888000.01	890000.00	168000.07	169999.99	319.61	420.89	12670010.75	12670447.60	489,976	1,923	00	00	00	255	19	47,46
888_170	0.07	3.90	266,481	888000.00	889999.99	170000.01	172000.00	319.47	423.68	12670010.73	12670019.84	263,613	2,868	00	00	00	52	21	46
888_172	0.11	3.08	426,818	888000.00	889999.99	172000.01	174000.00	319.41	428.24	12669336.17	12670019.78	421,300	5,518	00	00	00	73	17	46,45
888_174	0.14	2.64	585,621	888000.01	889999.99	174000.00	176000.00	319.62	427.69	12668827.91	12669342.88	574,037	11,579	05	00	00	255	23	45,44
888_176	0.08	3.49	329,620	888000.00	890000.00	176000.00	178000.00	330.31	1111.84	12668827.87	12668836.58	328,723	897	00	00	00	53	30	44
888_178	0.16	2.52	636,408	888000.00	890000.00	178000.01	180000.00	334.42	453.78	12668131.31	12668836.50	632,037	4,367	04	00	00	255	30	44,43
888_180	0.09	3.40	347,811	888000.27	889999.50	180000.00	182000.00	333.70	463.64	12667564.72	12668138.08	345,588	2,223	00	00	00	90	30	43,42
888_182	0.13	2.77	523,074	888000.01	890000.00	182000.00	184000.00	333.39	457.63	12667564.72	12668138.06	520,001	3,073	00	00	00	50	26	43,42
888_184	0.17	2.44	675,711	888000.00	890000.00	184000.01	186000.00	338.41	450.77	12621751.17	12667573.58	674,812	899	00	00	00	77	33	42,39
888_186	0.07	3.83	274,224	888000.00	889999.98	186000.00	188000.00	351.04	474.87	12621751.33	12621759.07	273,425	798	01	00	00	70	36	39
888_188	0.15	2.58	603,045	888000.01	890000.00	188000.00	190000.00	356.66	441.22	12620125.51	12621759.26	601,558	1,487	00	00	00	65	34	39,38
888_190	0.13	2.81	505,421	888000.00	889999.99	190000.01	191999.99	365.04	471.71	12619506.38	12620133.89	504,992	429	00	00	00	133	35	38,37
888_192	0.09	3.30	369,848	888000.01	890000.00	192000.00	193999.99	374.79	475.73	12619506.50	12620133.94	368,506	1,342	00	00	00	112	35	38,37
888_194	0.16	2.54	621,446	888000.01	890000.00	194000.01	195999.99	377.67	506.61	12617898.00	12619514.59	619,612	1,832	02	00	00	80	33	37,36
888_196	0.08	3.55	320,463	888000.00	889999.99	196000.01	198000.00	394.90	510.59	12617299.64	12617907.07	318,348	2,115	00	00	00	255	30	36,35

0.0 Report on LAS Statistics (By Tile) - continued

TNAME	Point Density	Average GSD	Total Points	X Min	X Max	Y Min	Y Max	Z Min	Z MAX	GPS Min	GPS Max	1st Returns	2nd Returns	3rd Returns	Other Returns	Min Int	Max Int	Mean Int	Flightlines
888_198	0.15	2.62	590,352	888000.00	890000.00	198000.00	200000.00	410.54	528.85	12617299.64	12617907.32	583,991	6,360	01	00	00	255	30	35.36
888_200	0.15	2.56	613,438	888000.00	890000.00	200000.00	202000.00	410.32	521.88	12615680.37	12617308.12	610,715	2,719	04	00	00	255	31	35.34
888_202	0.08	3.53	323,686	888000.00	890000.00	202000.00	204000.00	393.01	516.63	12615680.59	12615690.04	320,964	2,722	00	00	00	255	27	34
888_204	0.16	2.52	634,142	888000.00	890000.00	204000.00	206000.00	397.25	504.89	12615138.53	12615690.40	629,129	5,012	01	00	00	75	30	34.33
888_206	0.10	3.13	412,258	888000.01	890000.00	206000.00	208000.00	409.91	559.42	12613477.40	12615146.17	409,045	3,211	02	00	00	86	34	33.32
888_208	0.11	3.02	445,995	888000.00	890000.00	208000.00	210000.00	450.59	594.61	12613477.47	12615146.22	439,794	6,189	12	00	00	116	30	32.33
888_210	0.14	2.68	559,270	888000.00	890000.00	210000.00	212000.00	442.57	592.57	12612968.84	12613486.90	557,315	1,955	00	00	00	83	34	32.31
888_212	0.06	3.94	261,229	888000.01	889999.99	212000.00	213999.99	407.99	587.06	12612969.01	12612976.26	257,666	3,562	01	00	00	95	30	31
888_214	0.16	2.53	629,040	888000.01	890000.00	214000.00	215999.99	405.33	593.39	12611345.45	12612976.39	623,106	5,924	10	00	00	255	31	31.30
888_216	0.16	2.54	645,514	888000.00	890000.00	216000.00	217999.99	416.23	623.64	12610930.40	12611354.52	622,130	23,361	23	00	00	255	27	30.29
888_218	0.07	3.88	274,406	888000.02	889999.99	218000.01	220000.00	458.31	635.20	12610930.47	12610937.70	266,302	8,099	05	00	00	94	27	29
888_220	0.16	2.53	639,886	888000.00	890000.00	220000.01	222000.00	459.97	621.16	12609306.76	12610937.85	627,270	12,611	05	00	00	114	31	29.28
888_222	0.10	3.21	397,784	888000.01	889999.99	222000.00	224000.00	438.12	624.55	12608911.26	12609315.76	387,316	10,446	22	00	00	96	34	28.27
888_224	0.13	2.83	516,249	888000.01	890000.00	224000.00	225999.99	417.46	592.92	12608911.26	12609315.83	500,656	15,569	24	00	00	61	32	28.27
888_226	0.15	2.63	595,376	888000.00	890000.00	226000.01	228000.00	384.92	554.95	12325608.65	12608918.56	580,656	14,703	17	00	00	66	30	27.26
888_228	0.07	3.70	302,234	888000.02	890000.00	228000.00	230000.00	367.04	575.09	12325608.13	12325616.56	292,470	9,751	13	00	00	255	28	26
888_230	0.16	2.52	656,759	888000.00	890000.00	230000.00	232000.00	360.99	537.50	12325267.69	12325616.03	628,702	28,011	46	00	00	255	27	26.25
890_164	0.00	18.46	11,776	890000.00	891998.82	164000.01	165877.58	319.72	412.94	12671132.96	12671141.55	11,735	41	00	00	03	255	36	48
890_166	0.01	8.80	51,697	890000.00	892000.00	166224.97	167999.99	319.56	403.09	12670447.62	12671134.29	51,639	58	00	00	00	255	28	47.48
890_168	0.14	2.63	584,735	890000.02	892000.00	168000.02	170000.00	319.79	426.34	12670001.92	12670454.31	577,041	7,692	02	00	00	255	21	47.46
890_170	0.08	3.64	309,350	890000.01	891999.95	170000.01	172000.00	322.27	432.10	12670001.92	12670010.74	302,293	7,048	09	00	00	255	22	46
890_172	0.15	2.62	589,030	890000.01	891999.99	172000.01	174000.00	319.54	735.81	12669342.89	12670010.74	584,915	4,112	03	00	00	70	23	46.45
890_174	0.14	2.65	581,058	890000.01	892000.00	174000.02	176000.00	319.54	448.63	12668819.12	12669349.49	570,305	10,740	13	00	00	222	25	45.44
890_176	0.08	3.48	331,815	890000.01	891999.99	176000.01	178000.00	331.52	417.30	12668819.08	12668827.91	330,918	897	00	00	00	56	33	44
890_178	0.16	2.50	645,012	890000.00	891999.99	178000.01	179999.99	340.28	469.95	12668138.08	12668827.85	639,391	5,609	12	00	00	255	33	44.43
890_180	0.09	3.33	361,507	890000.01	891999.99	180000.01	182000.00	352.23	745.90	12667556.63	12668144.85	360,790	717	00	00	00	255	30	43.42
890_182	0.13	2.81	506,447	890000.01	892000.00	182000.00	184000.00	342.90	570.97	12667556.62	12668144.85	505,198	1,249	00	00	00	51	29	42.43
890_184	0.16	2.49	643,989	890000.01	892000.00	184000.00	185999.99	342.46	445.25	12621758.46	12667564.84	643,286	703	00	00	00	117	31	42.39
890_186	0.07	3.85	271,394	890000.02	892000.00	186000.01	187999.99	344.09	455.44	12621758.66	12621766.45	270,288	1,106	00	00	00	255	35	39
890_188	0.16	2.52	633,597	890000.00	892000.00	188000.01	189999.98	349.41	465.21	12620117.38	12621766.59	630,175	3,418	04	00	00	67	36	39.38
890_190	0.13	2.77	522,266	890000.00	892000.00	190000.01	192000.00	355.92	470.08	12619513.81	12620126.48	519,696	2,565	05	00	00	255	38	38.37
890_192	0.09	3.34	362,727	890000.00	892000.00	192000.00	194000.00	365.44	520.02	12619513.91	12620126.51	358,181	4,541	05	00	00	127	33	37.38
890_194	0.15	2.61	591,933	890000.00	891999.99	194000.01	195999.99	372.79	506.86	12617889.97	12619521.31	586,872	5,061	00	00	00	55	31	37.36

0.0 Report on LAS Statistics (By Tile) - continued

TNAME	Point Density	Average GSD	Total Points	X Min	X Max	Y Min	Y Max	Z Min	Z MAX	GPS Min	GPS Max	1st Returns	2nd Returns	3rd Returns	Other Returns	Min Int	Max Int	Mean Int	Flightlines
890_196	0.08	3.61	308,616	890000.00	892000.00	196000.01	198000.00	380.99	526.53	12617306.95	12617899.10	307,090	1,523	03	00	00	187	33	36.35
890_198	0.14	2.69	558,817	890000.00	892000.00	198000.00	200000.00	400.70	543.18	12617306.95	12617899.32	551,282	7,531	04	00	00	81	31	36.35
890_200	0.15	2.57	612,954	890000.01	892000.00	200000.00	202000.00	407.58	542.54	12615671.85	12617315.21	607,675	5,274	05	00	00	57	27	35.34
890_202	0.08	3.57	315,835	890000.00	891999.99	202000.01	203999.99	398.80	519.86	12615672.09	12615681.25	313,900	1,935	00	00	00	80	31	34
890_204	0.15	2.56	619,461	890000.00	892000.00	204000.00	206000.00	411.44	544.39	12615145.41	12615681.61	612,059	7,401	01	00	00	70	29	34.33
890_206	0.11	3.04	435,506	890000.01	892000.00	206000.00	208000.00	411.78	526.50	12613469.06	12615152.99	433,642	1,861	03	00	00	255	32	33.32
890_208	0.12	2.93	467,037	890000.01	892000.00	208000.00	209999.99	432.67	548.85	12613469.13	12615153.06	464,796	2,239	02	00	00	58	33	32.33
890_210	0.16	2.52	649,534	890000.02	892000.00	210000.01	212000.00	461.37	611.34	12612975.71	12613478.30	627,868	21,646	20	00	00	154	28	32.31
890_212	0.07	3.93	261,272	890000.01	892000.00	212000.01	214000.00	427.07	566.92	12612975.90	12612983.26	258,446	2,825	01	00	00	255	30	31
890_214	0.16	2.52	650,364	890000.00	892000.00	214000.00	216000.00	421.88	633.02	12611337.05	12612983.40	631,598	18,744	22	00	00	255	28	31.30
890_216	0.16	2.52	637,806	890000.00	891999.99	216000.02	218000.00	417.13	575.22	12610937.41	12611346.23	630,569	7,230	07	00	00	255	33	30.29
890_218	0.07	3.89	271,952	890000.00	892000.00	218000.00	219999.99	440.86	620.26	12610937.46	12610944.65	264,619	7,328	05	00	00	97	29	29
890_220	0.15	2.55	635,273	890000.00	892000.00	220000.00	221999.99	484.28	630.30	12609298.43	12610944.81	613,930	21,314	29	00	00	255	29	29.28
890_222	0.10	3.11	430,973	890000.00	892000.00	222000.00	224000.00	448.10	637.09	12608918.17	12609307.24	414,228	16,731	14	00	00	255	28	28.27
890_224	0.12	2.86	510,201	890000.01	892000.00	224000.00	226000.00	403.55	572.47	12608918.17	12609307.31	487,814	22,371	16	00	00	118	28	28.27
890_226	0.15	2.57	633,398	890000.00	892000.00	226000.00	228000.00	381.49	558.08	12325599.91	12608925.55	606,641	26,722	35	00	00	70	26	27.26
890_228	0.08	3.56	325,062	890000.01	891999.99	228000.01	230000.00	371.39	540.36	12325599.38	12325608.64	315,325	9,722	15	00	00	255	27	26
892_166	0.03	6.11	107,685	892000.06	893999.97	166002.52	168000.00	298.31	425.26	12670454.33	12671132.64	107,147	538	00	00	00	255	21	47.48
892_168	0.15	2.61	591,837	892000.00	894000.00	168000.00	169999.98	320.78	418.93	12669993.24	12670461.10	586,067	5,769	01	00	00	49	23	47.46
892_170	0.08	3.63	307,924	892000.35	894000.00	170000.00	171999.99	332.42	423.12	12669993.18	12670001.92	304,469	3,454	01	00	00	255	26	46
892_172	0.15	2.62	598,094	892000.01	894000.00	172000.01	174000.00	325.04	430.30	12669349.50	12670001.90	580,746	17,314	34	00	00	81	24	46.45
892_174	0.15	2.63	585,769	892000.01	893999.99	174000.00	176000.00	319.63	979.19	12668810.18	12669356.15	579,963	5,802	04	00	00	255	28	45.44
892_176	0.08	3.46	334,993	892000.00	893999.99	176000.00	178000.00	320.91	412.61	12668810.18	12668819.10	334,066	926	01	00	00	99	32	44
892_178	0.16	2.49	646,149	892000.00	894000.00	178000.01	179999.98	337.11	428.83	12668144.83	12668819.06	645,604	545	00	00	00	90	34	44.43
892_180	0.09	3.30	370,028	892000.00	893999.99	180000.00	182000.00	344.15	447.59	12667547.79	12668151.59	367,871	2,156	01	00	00	255	28	43.42
892_182	0.13	2.75	529,902	892000.00	894000.00	182000.00	184000.00	352.50	480.95	12667547.78	12668151.62	527,568	2,334	00	00	00	255	27	42.43
892_184	0.17	2.46	664,125	892000.00	893999.99	184000.00	186000.00	364.45	468.27	12621765.96	12667556.69	663,391	733	01	00	00	255	33	42.39
892_186	0.07	3.93	259,621	892000.01	894000.00	186000.00	188000.00	371.02	438.15	12621766.13	12621773.44	259,532	89	00	00	00	183	36	39
892_188	0.16	2.51	635,509	892000.00	894000.00	188000.01	190000.00	376.83	482.70	12620108.94	12621773.58	633,153	2,356	00	00	00	90	33	39.38
892_190	0.13	2.76	539,730	892000.00	894000.00	190000.01	192000.00	365.19	511.14	12619520.58	12620118.38	526,326	13,391	13	00	00	76	29	38.37
892_192	0.09	3.29	376,652	892000.00	893999.99	192000.00	193999.99	374.84	524.86	12619520.67	12620118.41	369,710	6,941	01	00	00	82	31	38.37
892_194	0.14	2.64	583,761	892000.01	894000.00	194000.01	196000.00	380.47	531.73	12617882.17	12619527.93	573,365	10,391	05	00	00	255	29	37.36
892_196	0.08	3.57	317,748	892000.00	894000.00	196000.00	198000.00	382.93	519.93	12617314.23	12617891.07	314,816	2,931	01	00	00	232	29	36.35

0.0 Report on LAS Statistics (By Tile) - continued

TNAME	Point Density	Average GSD	Total Points	X Min	X Max	Y Min	Y Max	Z Min	Z MAX	GPS Min	GPS Max	1st Returns	2nd Returns	3rd Returns	Other Returns	Min Int	Max Int	Mean Int	Flightlines
892_198	0.14	2.65	583,934	892000.00	894000.00	198000.00	199999.99	399.23	550.27	12617314.23	12617891.29	570,613	13,303	18	00	00	59	28	35.36
892_200	0.15	2.57	606,775	892000.00	894000.00	200000.01	202000.00	418.66	550.04	12615663.55	12617322.37	604,343	2,431	01	00	00	164	31	35.34
892_202	0.08	3.59	311,857	892000.00	893999.99	202000.01	204000.00	412.55	499.39	12615663.77	12615672.74	311,144	713	00	00	00	255	35	34
892_204	0.16	2.52	630,121	892000.00	894000.00	204000.00	205999.99	429.23	564.54	12615152.20	12615673.10	629,903	218	00	00	00	91	35	34.33
892_206	0.11	3.09	423,317	892000.00	894000.00	206000.01	208000.00	427.92	584.02	12613460.81	12615159.87	419,814	3,502	01	00	00	134	31	33.32
892_208	0.12	2.95	466,768	892000.00	894000.00	208000.00	210000.00	444.38	573.04	12613460.84	12615159.95	458,957	7,805	06	00	00	72	31	33.32
892_210	0.16	2.51	659,869	892000.00	893999.98	210000.01	212000.00	470.93	638.60	12612982.70	12613469.93	636,861	22,983	25	00	00	75	30	32.31
892_212	0.07	3.82	277,129	892000.00	894000.00	212000.00	213999.99	452.08	595.22	12612982.89	12612990.52	273,872	3,256	01	00	00	255	30	31
892_214	0.16	2.50	671,003	892000.00	894000.00	214000.01	216000.00	433.43	639.83	12611328.59	12612990.69	639,924	31,060	19	00	00	61	26	31.30
892_216	0.16	2.50	649,388	892000.01	894000.00	216000.01	218000.00	427.63	567.57	12610944.30	12611337.73	642,507	6,879	02	00	00	255	31	30.29
892_218	0.07	3.93	269,044	892000.00	894000.00	218000.00	220000.00	440.72	633.02	12610944.37	12610951.53	259,098	9,936	10	00	00	119	26	29
892_220	0.16	2.52	652,750	892000.00	894000.00	220000.00	222000.00	464.97	1715.42	12609289.64	12610951.67	629,260	23,470	20	00	00	64	28	29.28
892_222	0.11	3.06	445,449	892000.01	893999.99	222000.00	224000.00	457.68	629.39	12608925.19	12609298.82	428,356	17,088	05	00	00	255	29	28.27
892_224	0.13	2.83	522,764	892000.01	894000.00	224000.00	226000.00	452.23	639.57	12608925.19	12609298.89	500,679	22,047	38	00	00	255	30	28.27
892_226	0.15	2.62	601,004	892000.01	894000.00	226000.00	227999.99	423.28	625.11	12325592.11	12608932.56	584,485	16,505	14	00	00	83	29	27.26
894_164	0.00	28.56	4,903	894000.17	895999.91	164000.51	165978.05	320.08	322.49	12670462.37	12671124.01	4,903	00	00	00	04	255	41	48.47
894_166	0.04	4.98	162,896	894000.15	896000.00	166056.85	168000.00	315.86	435.87	12670461.12	12671119.21	161,584	1,311	01	00	00	255	21	47.48
894_168	0.08	3.53	323,137	894000.00	896000.00	168000.02	170000.00	315.89	427.08	12669984.70	12670467.70	321,128	2,009	00	00	00	87	22	47.46
894_170	0.07	3.73	291,917	894000.00	895999.99	170000.00	171999.99	320.08	428.36	12669984.75	12669993.23	287,911	4,005	01	00	00	101	25	46
894_172	0.13	2.80	520,810	894000.01	895999.98	172000.01	174000.00	333.01	1153.57	12669356.16	12669993.16	508,997	11,789	24	00	00	255	24	45.46
894_174	0.14	2.69	561,321	894000.00	896000.00	174000.00	175999.98	330.60	430.53	12668801.61	12669363.15	553,570	7,741	10	00	00	60	29	45.44
894_176	0.08	3.51	325,586	894000.01	896000.00	176000.01	177999.99	323.41	434.46	12668801.51	12668810.18	324,077	1,508	01	00	00	255	30	44
894_178	0.15	2.55	623,226	894000.00	895999.99	178000.01	180000.00	324.86	451.86	12668151.55	12668810.20	616,136	7,088	02	00	00	105	28	44.43
894_180	0.09	3.33	362,982	894000.01	896000.00	180000.01	182000.00	328.38	446.04	12667539.44	12668158.47	360,406	2,575	01	00	00	255	28	43.42
894_182	0.13	2.79	514,256	894000.01	895999.99	182000.00	184000.00	342.34	427.69	12667539.44	12668158.48	513,482	774	00	00	00	255	29	42.43
894_184	0.16	2.52	629,516	894000.00	896000.00	184000.01	185999.99	357.21	443.44	12621772.95	12667547.78	628,947	569	00	00	00	101	34	42.39
894_186	0.06	4.04	247,300	894000.01	895999.98	186000.00	187999.99	354.90	466.08	12621773.12	12621780.19	245,397	1,898	05	00	00	175	35	39
894_188	0.15	2.62	589,758	894000.00	895999.99	188000.00	189999.99	358.48	494.93	12620101.23	12621780.35	584,764	4,994	00	00	00	55	33	39.38
894_190	0.12	2.86	495,031	894000.00	896000.00	190000.01	192000.00	379.46	522.83	12619527.15	12620109.59	490,421	4,603	07	00	00	255	33	38.37
894_192	0.09	3.27	380,326	894000.00	895999.99	192000.00	193999.98	380.32	496.36	12619527.24	12620109.62	374,586	5,736	04	00	00	78	31	38.37
894_194	0.15	2.61	598,161	894000.00	895999.99	194000.03	195999.99	394.00	526.04	12617874.49	12619534.91	586,746	11,399	16	00	00	255	26	37.36
894_196	0.07	3.66	300,749	894000.00	896000.00	196000.01	198000.00	414.08	544.73	12617321.37	12617883.25	297,922	2,826	01	00	00	255	28	36.35
894_198	0.15	2.62	592,324	894000.01	896000.00	198000.00	199999.98	427.93	566.53	12617321.37	12617883.44	580,874	11,439	11	00	00	98	29	35.36

0.0 Report on LAS Statistics (By Tile) - continued

TNAME	Point Density	Average GSD	Total Points	X Min	X Max	Y Min	Y Max	Z Min	Z MAX	GPS Min	GPS Max	1st Returns	2nd Returns	3rd Returns	Other Returns	Min Int	Max Int	Mean Int	Flightlines
894_200	0.15	2.59	601,013	894000.00	896000.00	200000.01	202000.00	427.18	546.10	12615655.21	12617329.45	598,182	2,830	01	00	00	92	31	35.34
894_202	0.08	3.61	309,900	894000.01	896000.00	202000.01	203999.98	421.11	528.28	12615655.42	12615664.36	307,168	2,729	03	00	00	85	31	34
894_204	0.16	2.54	625,173	894000.00	896000.00	204000.00	206000.00	435.82	596.39	12615159.04	12615664.70	621,964	3,207	02	00	00	89	35	34.33
894_206	0.10	3.13	416,467	894000.01	895999.99	206000.01	207999.99	466.92	616.07	12613452.41	12615166.66	408,071	8,383	13	00	00	255	28	33.32
894_208	0.11	2.98	458,283	894000.00	896000.00	208000.00	210000.00	455.73	615.63	12613452.46	12615166.69	451,594	6,682	07	00	00	77	32	33.32
894_210	0.15	2.55	634,365	894000.00	896000.00	210000.00	212000.00	479.62	643.87	12612989.78	12613461.51	614,603	19,738	24	00	00	74	31	32.31
894_212	0.07	3.88	275,203	894000.00	896000.00	212000.01	214000.00	485.48	634.77	12612990.04	12612997.48	265,999	9,197	07	00	00	117	31	31
894_214	0.16	2.51	665,203	894000.00	896000.00	214000.02	216000.00	443.24	636.01	12611319.84	12612997.62	637,268	27,916	19	00	00	75	27	31.30
894_216	0.16	2.49	668,202	894000.00	896000.00	216000.00	217999.97	438.17	640.14	12610951.16	12611329.19	644,125	24,055	22	00	00	255	28	30.29
894_218	0.07	3.91	273,530	894000.01	895999.99	218000.00	219999.99	458.87	650.64	12610951.26	12610958.38	261,459	12,063	08	00	00	255	27	29
894_220	0.16	2.54	643,815	894000.00	896000.00	220000.01	222000.00	490.68	647.22	12609281.10	12610958.51	621,646	22,148	21	00	00	255	31	29.28
894_222	0.11	3.09	431,346	894000.00	896000.00	222000.00	224000.00	521.43	672.34	12608932.20	12609290.20	419,076	12,237	33	00	00	149	36	28.27
894_224	0.13	2.80	516,012	894000.00	895999.99	224000.00	226000.00	509.25	647.29	12608932.20	12609290.25	509,957	6,037	18	00	00	133	39	28.27
896_160	0.03	6.25	102,624	896000.00	898000.00	160000.05	161999.99	314.27	480.19	12671443.67	12671450.51	102,367	257	00	00	00	255	18	49
896_162	0.00	23.80	7,519	896000.14	897999.98	162000.00	163999.85	320.26	478.06	12671106.48	12671450.19	7,064	451	04	00	00	255	18	48.49
896_164	0.01	9.16	47,832	896000.11	897999.99	164000.03	166000.00	294.87	413.78	12670469.56	12671114.99	47,646	186	00	00	00	255	23	48.47
896_166	0.10	3.21	392,215	896000.00	898000.00	166000.00	168000.00	316.15	420.92	12670467.71	12671114.96	388,917	3,297	01	00	00	255	24	48.47
896_168	0.14	2.68	562,680	896000.01	897999.99	168000.01	170000.00	310.77	422.77	12669976.02	12670474.40	555,899	6,779	02	00	00	255	21	47.46
896_170	0.08	3.52	324,431	896000.00	898000.00	170000.01	172000.00	323.16	422.67	12669975.95	12669984.83	323,274	1,157	00	00	00	255	27	46
896_172	0.15	2.60	598,004	896000.00	898000.00	172000.00	174000.00	326.66	438.02	12669363.13	12669984.87	590,592	7,405	07	00	00	255	28	45.46
896_174	0.15	2.62	588,183	896000.00	898000.00	174000.00	176000.00	334.92	656.89	12668792.72	12669369.89	584,058	4,125	00	00	00	255	30	45.44
896_176	0.08	3.46	335,731	896000.00	897999.99	176000.01	178000.00	345.45	455.21	12668792.72	12668801.59	334,148	1,581	02	00	00	255	33	44
896_178	0.16	2.53	629,608	896000.00	898000.00	178000.00	180000.00	337.59	458.32	12668158.41	12668801.50	624,643	4,963	02	00	00	255	30	44.43
896_180	0.09	3.32	364,860	896000.00	897999.97	180000.00	182000.00	328.20	443.35	12667530.97	12668165.42	363,041	1,819	00	00	00	51	24	43.42
896_182	0.13	2.81	508,572	896000.01	897999.99	182000.00	184000.00	330.33	449.51	12667530.97	12668165.44	506,007	2,565	00	00	00	50	25	43.42
896_184	0.16	2.51	640,188	896000.01	898000.00	184000.01	185999.98	343.47	445.09	12621779.64	12667539.46	637,155	3,032	01	00	00	116	33	42.39
896_186	0.07	3.90	265,312	896000.00	898000.00	186000.00	188000.00	349.14	473.08	12621779.82	12621787.23	263,670	1,642	00	00	00	72	37	39
896_188	0.15	2.62	584,360	896000.01	898000.00	188000.00	189999.99	365.86	477.07	12620093.73	12621787.36	583,137	1,223	00	00	00	62	36	39.38
896_190	0.13	2.82	509,954	896000.00	898000.00	190000.01	192000.00	375.22	506.81	12619534.11	12620102.06	502,835	7,109	10	00	00	96	32	38.37
896_192	0.10	3.20	397,029	896000.00	898000.00	192000.00	194000.00	376.41	487.75	12619534.21	12620102.11	390,521	6,506	02	00	00	75	30	38.37
896_194	0.15	2.57	612,961	896000.01	898000.00	194000.00	195999.99	400.45	531.83	12617866.86	12619542.30	604,993	7,961	07	00	00	55	25	37.36
896_196	0.07	3.73	293,567	896000.00	897999.98	196000.01	197999.99	420.23	588.04	12617867.25	12617875.54	287,473	6,089	05	00	00	54	26	36
896_198	0.14	2.64	590,349	896000.00	898000.00	198000.00	200000.00	452.43	616.87	12617328.50	12617875.74	575,579	14,757	13	00	00	91	27	36.35

0.0 Report on LAS Statistics (By Tile) - continued

TNAME	Point Density	Average GSD	Total Points	X Min	X Max	Y Min	Y Max	Z Min	Z MAX	GPS Min	GPS Max	1st Returns	2nd Returns	3rd Returns	Other Returns	Min Int	Max Int	Mean Int	Flightlines
896_200	0.15	2.63	583,944	896000.00	898000.00	200000.01	202000.00	442.60	598.92	12615646.83	12617336.37	579,973	3,970	01	00	00	255	32	35.34
896_202	0.08	3.59	315,258	896000.00	898000.00	202000.00	204000.00	430.27	563.26	12615647.06	12615656.03	310,460	4,794	04	00	00	163	31	34
896_204	0.15	2.55	617,441	896000.01	898000.00	204000.01	205999.99	432.85	559.85	12615165.86	12615656.38	614,542	2,898	01	00	00	59	30	34.33
896_206	0.10	3.11	423,386	896000.01	898000.00	206000.01	208000.00	443.49	605.26	12613444.26	12615173.41	414,273	9,109	04	00	00	193	29	33.32
896_208	0.11	2.98	461,175	896000.02	898000.00	208000.00	210000.00	484.88	634.72	12613444.34	12615173.48	449,094	12,069	12	00	00	255	28	33.32
896_210	0.15	2.56	621,730	896000.00	898000.00	210000.02	212000.00	492.42	641.48	12612996.82	12613453.49	610,791	10,924	15	00	00	255	32	32.31
896_212	0.06	4.00	255,019	896000.00	897999.97	212000.01	213999.98	381.31	624.17	12612997.04	12613004.20	250,454	4,561	04	00	00	192	35	31
896_214	0.15	2.58	617,926	896000.00	898000.00	214000.00	216000.00	450.69	624.56	12611311.25	12613004.34	602,954	14,960	12	00	00	73	29	31.30
896_216	0.16	2.49	676,958	896000.01	898000.00	216000.00	218000.00	458.98	644.86	12610958.08	12611320.65	643,988	32,936	34	00	00	121	27	30.29
896_218	0.07	3.91	278,993	896000.00	897999.98	218000.00	219999.99	483.80	676.00	12610958.15	12610965.21	261,891	17,089	13	00	00	71	26	29
896_220	0.15	2.55	664,190	896000.00	898000.00	220000.00	222000.00	472.66	674.79	12609272.68	12610965.38	616,576	47,559	55	00	00	62	24	29.28
896_222	0.11	3.08	450,555	896000.00	898000.00	222000.00	224000.00	471.64	666.01	12608939.21	12609281.59	421,283	29,220	52	00	00	255	28	28.27
898_162	0.00	45.55	2,044	898000.01	899941.83	162399.58	163998.97	320.39	457.91	12671098.40	12671454.58	1,928	114	02	00	04	255	19	49.48
898_164	0.02	6.65	91,781	898000.02	899999.98	164000.76	166000.00	298.59	459.17	12670474.47	12671106.44	90,334	1,444	03	00	00	255	17	48.47
898_166	0.10	3.19	395,248	898000.00	899999.99	166000.00	168000.00	318.46	467.33	12670474.41	12671106.40	392,937	2,309	02	00	00	255	25	47.48
898_168	0.14	2.65	572,091	898000.00	900000.00	168000.01	169999.99	280.40	418.69	12669967.32	12670481.00	567,847	4,242	02	00	00	255	23	47.46
898_170	0.08	3.55	321,542	898000.01	899999.88	170000.00	171999.99	324.90	419.35	12669967.31	12669976.01	318,322	3,219	01	00	00	99	26	46
898_172	0.15	2.62	587,042	898000.00	900000.00	172000.00	174000.00	332.30	447.81	12669369.82	12669975.93	581,698	5,339	05	00	00	255	27	45.46
898_174	0.15	2.61	588,652	898000.00	900000.00	174000.01	176000.00	337.75	448.67	12668783.83	12669376.48	585,781	2,871	00	00	00	54	33	45.44
898_176	0.09	3.43	341,346	898000.00	899999.99	176000.00	177999.98	350.46	464.67	12668783.79	12668792.72	340,245	1,100	01	00	00	53	36	44
898_178	0.16	2.49	646,885	898000.00	900000.00	178000.00	179999.99	363.54	471.36	12668165.35	12668792.72	643,277	3,602	06	00	00	255	32	44.43
898_180	0.10	3.23	384,220	898000.01	899999.99	180000.00	182000.00	344.14	440.02	12667522.55	12668172.46	383,726	494	00	00	00	235	27	43.42
898_182	0.13	2.80	511,717	898000.00	900000.00	182000.00	183999.99	332.42	456.17	12667522.55	12668172.48	509,540	2,177	00	00	00	247	24	43.42
898_184	0.16	2.52	633,446	898000.00	900000.00	184000.01	186000.00	336.29	938.95	12621786.75	12667531.18	629,311	4,134	01	00	00	255	28	42.39
898_186	0.07	3.91	264,653	898000.00	900000.00	186000.00	188000.00	343.38	485.67	12621786.91	12621794.35	261,997	2,656	00	00	00	78	30	39
898_188	0.15	2.57	607,489	898000.00	900000.00	188000.00	189999.99	363.06	494.91	12620085.90	12621794.49	605,057	2,430	02	00	00	73	36	39.38
898_190	0.12	2.85	494,688	898000.00	900000.00	190000.02	192000.00	362.76	474.63	12619541.44	12620094.46	491,101	3,585	02	00	00	90	35	38.37
898_192	0.09	3.26	380,173	898000.01	899999.99	192000.00	194000.00	369.51	478.49	12619541.54	12620094.48	376,774	3,398	01	00	00	94	35	37.38
898_194	0.15	2.58	606,566	898000.00	900000.00	194000.00	195999.99	385.76	534.31	12617858.84	12619549.21	600,253	6,308	05	00	00	65	32	37.36
898_196	0.08	3.64	310,221	898000.01	899999.99	196000.01	198000.00	404.47	583.60	12617340.60	12617867.93	302,311	7,906	04	00	00	246	30	36.35
898_198	0.15	2.62	596,818	898000.00	899999.99	198000.00	199999.99	437.41	607.43	12617335.51	12617868.13	583,264	13,542	12	00	00	93	32	36.35
898_200	0.15	2.62	588,806	898000.01	900000.00	200000.01	202000.00	468.42	626.33	12615638.44	12617343.18	582,486	6,315	05	00	00	77	28	35.34
898_202	0.08	3.58	316,326	898000.00	900000.00	202000.01	204000.00	449.74	589.85	12615638.64	12615647.69	311,904	4,420	02	00	00	255	30	34

0.0 Report on LAS Statistics (By Tile) - continued

TNAME	Point Density	Average GSD	Total Points	X Min	X Max	Y Min	Y Max	Z Min	Z MAX	GPS Min	GPS Max	1st Returns	2nd Returns	3rd Returns	Other Returns	Min Int	Max Int	Mean Int	Flightlines
898_204	0.16	2.54	635,758	898000.00	900000.00	204000.01	206000.00	443.55	639.63	12615172.65	12615648.03	618,398	17,336	24	00	00	110	31	34.33
898_206	0.11	3.04	435,297	898000.02	899999.99	206000.00	208000.00	447.02	617.95	12613435.92	12615180.22	432,092	3,201	04	00	00	255	33	33.32
898_208	0.12	2.94	469,741	898000.01	899999.99	208000.00	209999.99	463.79	625.01	12613435.99	12615180.29	463,675	6,060	06	00	00	178	32	33.32
898_210	0.16	2.53	643,254	898000.01	900000.00	210000.00	212000.00	483.27	653.87	12613003.56	12613445.24	625,801	17,441	12	00	00	64	29	32.31
898_212	0.07	3.87	273,736	898000.00	900000.00	212000.02	214000.00	476.23	638.94	12613003.78	12613011.28	266,458	7,262	16	00	00	79	30	31
898_214	0.16	2.50	658,547	898000.00	900000.00	214000.00	215999.99	462.19	637.68	12611302.46	12613011.43	642,768	15,768	11	00	00	62	28	30.31
898_216	0.16	2.49	686,337	898000.00	900000.00	216000.01	218000.00	495.28	673.51	12610964.84	12611311.93	644,187	42,098	52	00	00	59	24	30.29
898_218	0.07	3.80	296,993	898000.00	899999.99	218000.00	220000.00	498.43	679.63	12610964.94	12610972.44	276,423	20,545	25	00	00	126	25	29
898_220	0.16	2.51	674,618	898000.00	900000.00	220000.00	221999.98	459.20	2099.89	12609264.26	12610972.64	635,168	39,403	47	00	00	61	26	29.28
900_162	0.00	46.70	1,840	900230.89	901999.44	162046.45	163999.98	320.45	377.02	12671089.36	12671462.53	1,834	06	00	00	04	255	14	48.49
900_164	0.01	9.03	49,212	900000.12	901999.99	164000.01	165999.97	295.98	418.13	12670481.08	12671098.10	49,036	176	00	00	00	255	16	48.47
900_166	0.10	3.18	400,180	900000.01	902000.00	166000.03	167999.96	320.46	475.70	12670481.02	12671098.08	396,537	3,643	00	00	00	255	27	48.47
900_168	0.15	2.60	594,443	900000.00	902000.00	168000.01	170000.00	314.76	425.03	12669958.36	12670487.76	590,183	4,258	02	00	00	255	25	47.46
900_170	0.08	3.55	319,981	900000.18	902000.00	170000.00	172000.00	327.29	420.36	12669958.36	12669967.31	316,953	3,025	03	00	00	255	26	46
900_172	0.15	2.57	610,480	900000.01	901999.65	172000.00	174000.00	328.68	422.31	12669376.42	12669967.31	606,633	3,845	02	00	00	255	28	45.46
900_174	0.15	2.58	602,613	900000.00	902000.00	174000.02	175999.99	340.67	447.56	12668774.90	12669383.22	599,538	3,071	04	00	00	255	33	45.44
900_176	0.08	3.46	337,432	900000.00	902000.00	176000.01	178000.00	345.49	457.45	12668774.83	12668783.83	334,227	3,200	05	00	00	123	30	44
900_178	0.16	2.48	654,707	900000.00	902000.00	178000.01	179999.99	354.02	476.82	12668172.42	12668783.78	648,722	5,973	12	00	00	255	31	44.43
900_180	0.10	3.23	384,304	900000.01	901999.99	180000.02	182000.00	360.32	476.24	12667513.93	12668179.41	383,552	752	00	00	00	130	32	43.42
900_182	0.13	2.77	523,135	900000.00	902000.00	182000.00	184000.00	355.09	479.70	12667513.94	12668179.42	521,861	1,273	01	00	00	65	29	42.43
900_184	0.16	2.49	649,702	900000.00	902000.00	184000.02	185999.98	338.60	481.55	12621793.89	12667522.64	647,703	1,999	00	00	00	255	30	42.39
900_186	0.07	3.86	269,788	900000.01	902000.00	186000.01	188000.00	346.08	461.46	12621794.04	12621801.66	269,025	763	00	00	00	255	35	39
900_188	0.16	2.53	624,277	900000.00	902000.00	188000.00	190000.00	352.95	415.11	12620077.87	12621801.85	624,001	274	02	00	00	57	38	39.38
900_190	0.13	2.77	521,028	900000.01	902000.00	190000.01	192000.00	358.86	458.02	12619548.43	12620086.95	519,698	1,330	00	00	00	255	36	38.37
900_192	0.10	3.21	392,272	900000.00	902000.00	192000.00	194000.00	368.31	496.79	12619548.53	12620087.00	387,296	4,973	03	00	00	255	33	38.37
900_194	0.15	2.56	625,220	900000.01	902000.00	194000.01	196000.00	381.86	643.62	12617850.54	12619556.35	610,497	14,713	10	00	00	255	27	37.36
900_196	0.08	3.51	328,157	900000.01	902000.00	196000.01	198000.00	401.65	525.72	12617342.73	12617859.89	325,328	2,823	06	00	00	255	32	36.35
900_198	0.14	2.66	571,937	900000.00	902000.00	198000.00	200000.00	405.58	529.39	12617342.33	12617860.11	564,757	7,172	08	00	00	75	32	36.35
900_200	0.15	2.61	603,934	900000.01	902000.00	200000.00	202000.00	433.05	611.06	12615630.07	12617350.20	588,906	14,995	33	00	00	255	30	35.34
900_202	0.08	3.57	320,938	900000.00	901999.98	202000.01	203999.99	460.93	629.05	12615630.29	12615639.27	313,408	7,520	10	00	00	97	29	34
900_204	0.15	2.55	643,287	900000.01	902000.00	204000.00	205999.98	470.93	659.99	12615179.44	12615639.64	616,730	26,527	30	00	00	255	27	34.33
900_206	0.11	3.04	440,016	900000.00	902000.00	206000.02	208000.00	461.62	653.91	12613427.30	12615187.01	431,719	8,289	08	00	00	61	32	33.32
900_208	0.12	2.93	480,550	900000.01	902000.00	208000.00	209999.99	479.20	645.21	12613427.37	12615187.06	467,426	13,108	16	00	00	97	30	33.32

0.0 Report on LAS Statistics (By Tile) - continued

TNAME	Point Density	Average GSD	Total Points	X Min	X Max	Y Min	Y Max	Z Min	Z MAX	GPS Min	GPS Max	1st Returns	2nd Returns	3rd Returns	Other Returns	Min Int	Max Int	Mean Int	Flightlines
900_210	0.16	2.51	649,882	900000.00	902000.00	210000.00	211999.99	512.75	665.91	12613010.65	12613436.82	636,159	13,710	13	00	00	62	30	32.31
900_212	0.07	3.86	271,987	900000.01	901999.99	212000.00	213999.98	481.42	658.00	12613010.87	12613018.41	269,229	2,757	01	00	00	255	31	31
900_214	0.17	2.46	662,850	900000.00	902000.00	214000.01	215999.99	473.09	641.74	12611293.82	12613018.56	658,907	3,939	04	00	00	55	31	30.31
900_216	0.17	2.47	689,848	900000.00	902000.00	216000.01	217999.99	489.76	678.88	12610972.00	12611303.39	658,196	31,595	57	00	00	63	29	30.29
900_218	0.07	3.84	285,720	900000.01	901999.99	218000.00	219999.99	483.63	676.24	12610972.11	12610979.62	271,762	13,944	14	00	00	92	25	29
902_162	0.02	6.50	94,959	902000.05	904000.00	162393.27	164000.00	320.52	409.12	12671080.60	12671470.63	94,596	363	00	00	00	255	15	48.49
902_164	0.04	4.93	166,069	902000.01	903999.97	164000.00	166000.00	320.44	410.92	12670487.82	12671089.35	164,728	1,340	01	00	00	255	17	48.47
902_166	0.09	3.28	375,828	902000.00	904000.00	166000.01	167999.98	320.52	411.41	12670487.77	12671089.29	371,885	3,943	00	00	00	114	27	48.47
902_168	0.16	2.54	622,932	902000.00	903999.98	168000.00	170000.00	328.81	419.47	12669949.46	12670494.48	621,086	1,845	01	00	00	128	28	47.46
902_170	0.08	3.47	332,533	902000.00	904000.00	170000.00	171999.99	329.61	435.74	12669949.43	12669958.37	331,689	844	00	00	00	50	26	46
902_172	0.15	2.61	591,205	902000.53	904000.00	172000.01	173999.99	329.64	439.15	12669383.23	12669958.39	587,749	3,456	00	00	00	54	26	45.46
902_174	0.14	2.68	564,239	902000.00	904000.00	174000.00	175999.99	336.24	602.65	12668766.35	12669389.69	559,104	5,134	01	00	00	142	25	45.44
902_176	0.08	3.51	326,353	902000.00	904000.00	176000.00	178000.00	340.70	443.40	12668766.25	12668774.88	324,784	1,569	00	00	00	58	29	44
902_178	0.16	2.53	630,139	902000.00	903999.99	178000.00	180000.00	346.29	442.07	12668179.42	12668774.82	625,650	4,486	03	00	00	255	31	44.43
902_180	0.10	3.24	381,827	902000.01	904000.00	180000.00	182000.00	353.50	427.28	12667505.37	12668186.29	381,348	479	00	00	00	73	31	43.42
902_182	0.13	2.80	512,850	902000.00	903999.99	182000.00	184000.00	359.09	467.97	12667505.36	12668186.28	511,636	1,214	00	00	00	51	27	42.43
902_184	0.16	2.50	641,097	902000.00	904000.00	184000.00	186000.00	377.31	484.44	12621801.00	12667514.17	639,596	1,500	01	00	00	255	32	42.39
902_186	0.06	3.94	259,869	902000.00	904000.00	186000.01	187999.98	350.49	472.74	12621801.23	12621808.52	257,116	2,751	02	00	00	255	34	39
902_188	0.15	2.57	606,449	902000.01	904000.00	188000.00	189999.98	353.19	442.69	12620069.83	12621808.64	605,179	1,270	00	00	00	67	35	39.38
902_190	0.13	2.80	512,151	902000.01	904000.00	190000.02	192000.00	361.27	452.80	12619555.64	12620078.90	511,292	858	01	00	00	255	38	38.37
902_192	0.09	3.31	371,433	902000.00	903999.99	192000.00	193999.99	372.47	505.18	12619555.74	12620078.95	364,640	6,783	10	00	00	93	34	38.37
902_194	0.15	2.58	611,886	902000.01	904000.00	194000.00	196000.00	383.11	516.49	12617842.47	12619563.31	602,554	9,328	04	00	00	56	32	37.36
902_196	0.08	3.61	309,340	902000.01	904000.00	196000.00	198000.00	384.79	523.88	12617349.15	12617851.74	307,457	1,881	02	00	00	154	33	36.35
902_198	0.15	2.60	591,972	902000.00	904000.00	198000.00	199999.97	396.45	522.70	12617349.14	12617851.99	589,712	2,258	02	00	00	77	32	36.35
902_200	0.15	2.62	585,879	902000.00	904000.00	200000.02	202000.00	413.11	564.91	12615621.77	12617356.91	580,755	5,117	07	00	00	90	34	35.34
902_202	0.08	3.58	319,426	902000.00	904000.00	202000.01	204000.00	440.33	626.39	12615622.02	12615630.90	312,548	6,868	10	00	00	60	33	34
902_204	0.15	2.57	645,013	902000.00	904000.00	204000.00	206000.00	494.57	659.20	12615186.33	12615631.24	604,137	40,853	23	00	00	65	24	34.33
902_206	0.11	3.02	448,029	902000.01	904000.00	206000.00	208000.00	479.18	634.55	12613418.73	12615193.95	438,853	9,170	06	00	00	255	29	33.32
902_208	0.12	2.93	475,701	902000.00	904000.00	208000.00	210000.00	489.76	645.60	12613418.81	12615194.02	464,958	10,729	14	00	00	90	29	33.32
902_210	0.15	2.61	596,247	902000.00	904000.00	210000.01	211999.99	513.65	643.13	12613017.78	12613428.30	588,954	7,280	13	00	00	97	33	32.31
902_212	0.07	3.89	267,834	902000.00	903999.99	212000.00	213999.99	492.52	633.57	12613018.00	12613025.45	264,021	3,808	05	00	00	255	34	31
902_214	0.16	2.48	653,689	902000.00	903999.99	214000.01	216000.00	491.15	617.78	12611284.95	12613025.60	651,476	2,210	03	00	00	122	34	31.30
902_216	0.17	2.46	673,768	902000.01	904000.00	216000.00	217999.99	486.36	643.68	12610979.21	12611294.55	663,183	10,572	13	00	00	60	33	30.29

0.0 Report on LAS Statistics (By Tile) - continued

TNAME	Point Density	Average GSD	Total Points	X Min	X Max	Y Min	Y Max	Z Min	Z MAX	GPS Min	GPS Max	1st Returns	2nd Returns	3rd Returns	Other Returns	Min Int	Max Int	Mean Int	Flightlines
904_160	0.00	16.77	14,303	904000.05	905999.84	160224.95	161999.98	239.70	403.25	12671470.70	12671477.07	14,218	81	04	00	00	255	43	49
904_162	0.11	3.04	432,486	904000.00	906000.00	162000.06	163999.96	320.44	420.11	12671072.09	12671477.03	431,595	891	00	00	00	255	17	49,48
904_164	0.06	4.05	245,777	904000.02	906000.00	164000.01	166000.00	320.22	429.18	12670494.52	12671080.64	243,797	1,979	01	00	00	56	23	48,47
904_166	0.10	3.15	403,979	904000.01	906000.00	166000.00	167999.97	329.09	403.44	12670494.49	12671080.64	403,417	562	00	00	00	62	35	48,47
904_168	0.15	2.61	587,783	904000.00	905999.99	168000.02	169999.99	334.04	432.00	12669940.90	12670500.66	586,520	1,263	00	00	00	255	30	47,46
904_170	0.08	3.57	316,148	904000.01	905999.99	170000.01	171999.99	334.10	441.07	12669940.89	12669949.45	314,462	1,686	00	00	00	153	25	46
904_172	0.15	2.58	608,445	904000.00	906000.00	172000.00	174000.00	330.66	435.44	12669389.70	12669949.41	601,806	6,633	06	00	00	58	25	46,45
904_174	0.14	2.66	569,543	904000.01	906000.00	174000.00	176000.00	333.65	435.19	12668758.03	12669396.42	566,669	2,873	01	00	00	57	29	45,44
904_176	0.08	3.56	317,649	904000.01	906000.00	176000.00	178000.00	335.71	445.37	12668758.00	12668766.33	314,911	2,738	00	00	00	55	28	44
904_178	0.16	2.52	629,293	904000.00	906000.00	178000.00	180000.00	345.00	966.60	12668186.24	12668766.24	628,270	1,023	00	00	00	69	34	44,43
904_180	0.10	3.24	382,206	904000.00	906000.00	180000.00	182000.00	353.50	460.66	12667497.05	12668193.28	381,474	731	01	00	00	255	32	43,42
904_182	0.13	2.81	509,487	904000.01	906000.00	182000.00	183999.99	365.44	461.31	12667497.07	12668193.24	508,232	1,255	00	00	00	53	27	42,43
904_184	0.16	2.52	631,493	904000.00	906000.00	184000.01	185999.99	378.10	599.03	12621808.13	12667505.45	630,656	837	00	00	00	251	32	42,39
904_186	0.07	3.92	262,252	904000.02	905999.99	186000.00	188000.00	362.33	490.17	12621808.26	12621815.54	260,913	1,336	03	00	00	100	35	39
904_188	0.15	2.61	593,435	904000.00	906000.00	188000.01	189999.99	356.48	494.82	12620062.32	12621815.66	588,327	5,106	02	00	00	63	34	39,38
904_190	0.13	2.79	513,847	904000.00	906000.00	190000.01	192000.00	360.79	458.68	12619562.53	12620070.95	513,416	431	00	00	00	255	37	38,37
904_192	0.09	3.33	363,318	904000.01	905999.98	192000.00	194000.00	366.88	491.78	12619562.63	12620071.00	361,788	1,530	00	00	00	255	35	38,37
904_194	0.15	2.62	586,715	904000.00	906000.00	194000.00	195999.99	374.33	486.65	12617834.84	12619570.12	582,784	3,928	03	00	00	131	34	37,36
904_196	0.08	3.61	310,036	904000.00	906000.00	196000.00	198000.00	384.78	504.83	12617359.44	12617843.67	307,078	2,958	00	00	00	255	35	36,35
904_198	0.14	2.66	567,970	904000.00	905999.99	198000.00	200000.00	396.78	524.11	12617356.01	12617843.89	563,573	4,396	01	00	00	195	34	36,35
904_200	0.15	2.57	623,665	904000.00	906000.00	200000.01	201999.99	429.95	606.29	12615613.16	12617364.10	603,858	19,753	54	00	00	255	31	35,34
904_202	0.08	3.50	339,893	904000.01	906000.00	202000.00	204000.00	440.39	638.13	12615613.36	12615622.70	325,782	14,089	22	00	00	62	29	34
904_204	0.16	2.53	658,923	904000.00	906000.00	204000.00	206000.00	480.20	638.94	12615193.07	12615623.05	627,162	31,712	49	00	00	68	28	34,33
904_206	0.11	2.99	453,069	904000.00	906000.00	206000.02	208000.00	504.14	627.80	12613409.53	12615200.79	448,095	4,972	02	00	00	255	33	33,32
904_208	0.13	2.82	504,857	904000.01	906000.00	208000.00	210000.00	547.21	625.32	12613409.60	12615200.86	504,440	417	00	00	00	255	35	32,33
904_210	0.15	2.62	583,691	904000.02	906000.00	210000.00	211999.99	543.78	631.40	12613024.87	12613419.54	581,601	2,083	07	00	00	255	38	32,31
904_212	0.07	3.90	263,463	904000.00	906000.00	212000.02	214000.00	512.49	610.32	12613025.06	12613032.24	262,867	595	01	00	00	78	39	31
904_214	0.16	2.50	651,408	904000.00	906000.00	214000.01	216000.00	474.80	625.36	12611275.94	12613032.37	639,810	11,588	10	00	00	255	31	31,30
906_158	0.02	8.08	61,701	906000.74	908000.00	158000.06	159999.99	250.44	410.87	12671480.25	12672038.99	61,209	490	02	00	00	255	26	50,49
906_160	0.02	6.98	82,722	906000.29	907999.98	160000.05	161999.98	320.66	425.03	12671477.04	12671483.63	82,115	607	00	00	00	255	15	49
906_162	0.04	5.31	142,465	906000.01	907999.99	162000.01	163999.99	320.42	418.94	12671063.42	12671483.56	142,156	309	00	00	00	206	15	49,48
906_164	0.08	3.45	337,160	906000.00	907999.99	164000.04	166000.00	320.42	412.93	12670500.69	12671072.09	336,574	586	00	00	00	255	24	48,47
906_166	0.11	3.08	427,469	906000.00	907999.99	166000.00	168000.00	320.65	424.69	12670500.67	12671072.00	422,733	4,732	04	00	00	93	28	48,47

0.0 Report on LAS Statistics (By Tile) - continued

TNAME	Point Density	Average GSD	Total Points	X Min	X Max	Y Min	Y Max	Z Min	Z MAX	GPS Min	GPS Max	1st Returns	2nd Returns	3rd Returns	Other Returns	Min Int	Max Int	Mean Int	Flightlines
906_168	0.15	2.61	587,458	906000.00	908000.00	168000.01	170000.00	333.57	425.58	12669932.13	12670507.25	586,452	1,005	01	00	00	255	26	47,46
906_170	0.08	3.52	324,224	906000.00	908000.00	170000.00	172000.00	336.70	425.43	12669932.19	12669940.89	323,757	467	00	00	00	74	25	46
906_172	0.16	2.53	623,710	906000.01	908000.00	172000.01	174000.00	338.45	344.04	12669396.44	12669940.89	623,710	00	00	00	04	53	24	46,45
906_174	0.14	2.64	577,577	906000.00	908000.00	174000.01	176000.00	334.77	444.28	12668749.41	12669403.24	574,220	3,356	01	00	00	67	26	45,44
906_176	0.08	3.57	317,814	906000.00	908000.00	176000.00	178000.00	336.85	451.52	12668749.42	12668758.01	314,484	3,326	04	00	00	119	26	44
906_178	0.16	2.54	620,433	906000.00	908000.00	178000.00	180000.00	342.46	437.88	12668193.29	12668757.99	619,371	1,062	00	00	00	79	34	44,43
906_180	0.09	3.31	365,950	906000.00	908000.00	180000.00	182000.00	364.95	455.08	12667488.95	12668200.07	365,559	391	00	00	00	71	29	43,42
906_182	0.13	2.83	501,909	906000.00	908000.00	182000.00	183999.99	365.59	890.90	12667488.94	12668200.04	500,456	1,453	00	00	00	103	27	43,42
906_184	0.16	2.51	636,555	906000.00	908000.00	184000.01	185999.99	379.56	470.35	12621815.10	12667497.23	635,579	976	00	00	00	255	33	42,39
906_186	0.07	3.87	269,290	906000.00	908000.00	186000.01	187999.99	387.74	505.46	12621815.24	12621822.61	266,908	2,381	01	00	00	255	36	39
906_188	0.15	2.58	608,858	906000.00	908000.00	188000.01	189999.99	369.48	501.64	12620054.44	12621822.74	599,962	8,892	04	00	00	56	32	39,38
906_190	0.12	2.84	497,409	906000.00	907999.99	190000.01	192000.00	365.34	476.72	12619569.34	12620062.90	495,544	1,865	00	00	00	202	34	38,37
906_192	0.09	3.39	349,075	906000.01	908000.00	192000.00	194000.00	382.63	500.06	12619569.45	12620062.93	347,204	1,863	08	00	00	68	35	37,38
906_194	0.15	2.62	592,051	906000.00	908000.00	194000.00	195999.99	393.63	548.83	12617826.96	12619576.99	584,389	7,658	04	00	00	55	33	37,36
906_196	0.07	3.68	304,890	906000.00	908000.00	196000.01	198000.00	396.85	545.02	12617363.02	12617835.76	296,195	8,683	12	00	00	255	26	36,35
906_198	0.15	2.62	599,510	906000.00	908000.00	198000.00	199999.99	401.12	588.65	12617363.02	12617835.91	582,345	17,148	17	00	00	255	29	35,36
906_200	0.15	2.58	624,227	906000.01	907999.99	200000.00	202000.00	419.96	631.82	12615604.32	12617371.06	600,684	23,523	20	00	00	99	26	35,34
906_202	0.08	3.49	344,521	906000.00	908000.00	202000.01	203999.99	455.38	651.11	12615604.59	12615614.00	328,881	15,623	17	00	00	67	28	34
906_204	0.16	2.54	633,818	906000.00	908000.00	204000.00	205999.97	505.85	1599.06	12615199.93	12615614.35	618,064	15,717	37	00	00	234	31	34,33
906_206	0.11	3.04	433,427	906000.00	908000.00	206000.01	208000.00	538.08	639.01	12613401.03	12615207.55	432,206	1,221	00	00	00	101	36	33,32
906_208	0.12	2.92	481,627	906000.00	907999.99	208000.01	210000.00	500.08	681.29	12613401.08	12615207.60	469,734	11,883	10	00	00	65	30	33,32
906_210	0.16	2.52	636,436	906000.00	907999.99	210000.01	211999.99	525.73	660.04	12613031.71	12613410.43	629,017	7,412	07	00	00	69	37	32,31
906_212	0.06	3.96	256,309	906000.02	908000.00	212000.03	213999.99	519.84	625.66	12613031.89	12613038.76	255,526	783	00	00	00	64	38	31
908_156	0.01	9.99	40,211	908000.17	909999.98	156079.52	158000.00	246.72	422.35	12672022.13	12672388.85	40,061	149	01	00	00	255	39	50,51
908_158	0.04	5.06	157,390	908000.01	909999.99	158000.00	159999.99	295.14	405.11	12671483.68	12672030.62	156,560	830	00	00	00	255	19	50,49
908_160	0.02	7.50	71,265	908000.01	909999.97	160000.08	162000.00	320.56	410.10	12671483.57	12671490.20	71,074	191	00	00	00	255	15	49
908_162	0.06	4.05	243,592	908000.03	910000.00	162000.33	163999.99	320.48	411.00	12671055.24	12671490.11	243,349	243	00	00	00	255	15	49,48
908_164	0.11	3.04	435,261	908000.00	910000.00	164000.03	166000.00	320.51	436.85	12670507.31	12671063.50	432,346	2,915	00	00	00	80	26	48,47
908_166	0.10	3.17	403,915	908000.00	910000.00	166000.00	167999.99	323.15	430.47	12670507.26	12671063.51	398,492	5,422	01	00	00	205	23	47,48
908_168	0.15	2.57	608,332	908000.01	909999.99	168000.01	170000.00	330.36	423.07	12669923.17	12670513.87	606,715	1,616	01	00	00	66	25	47,46
908_170	0.08	3.49	329,041	908000.02	910000.00	170000.00	172000.00	333.80	406.91	12669923.25	12669932.29	328,581	458	02	00	00	75	26	46
908_172	0.16	2.53	623,050	908000.00	910000.00	172000.01	174000.00	334.80	343.74	12669403.25	12669932.34	623,050	00	00	00	04	51	28	46,45
908_174	0.14	2.65	572,918	908000.00	910000.00	174000.01	176000.00	335.29	419.22	12668741.27	12669410.06	570,992	1,924	02	00	00	53	26	45,44

0.0 Report on LAS Statistics (By Tile) - continued

TNAME	Point Density	Average GSD	Total Points	X Min	X Max	Y Min	Y Max	Z Min	Z MAX	GPS Min	GPS Max	1st Returns	2nd Returns	3rd Returns	Other Returns	Min Int	Max Int	Mean Int	Flightlines
908_176	0.08	3.61	308,764	908000.00	910000.00	176000.00	177999.99	338.13	442.19	12668741.26	12668749.46	307,259	1,505	00	00	00	81	25	44
908_178	0.14	2.63	579,007	908000.00	910000.00	178000.01	180000.00	339.95	438.34	12668200.08	12668749.51	576,445	2,560	02	00	00	255	32	44.43
908_180	0.09	3.26	377,671	908000.00	910000.00	180000.00	182000.00	354.23	456.68	12667480.08	12668206.73	377,059	612	00	00	00	76	31	43.42
908_182	0.13	2.74	535,222	908000.00	910000.00	182000.00	184000.00	370.74	482.23	12667480.08	12668206.73	534,486	736	00	00	00	56	32	42.43
908_184	0.17	2.46	665,305	908000.00	910000.00	184000.00	185999.97	373.04	487.70	12621822.21	12667488.96	663,283	2,021	01	00	00	255	33	42.39
908_186	0.07	3.91	264,414	908000.00	909999.99	186000.01	188000.00	373.91	894.73	12621822.34	12621829.68	262,122	2,292	00	00	00	86	35	39
908_188	0.15	2.60	595,156	908000.01	910000.00	188000.00	189999.99	392.26	551.66	12620046.44	12621829.80	592,097	3,053	06	00	00	63	36	39.38
908_190	0.13	2.83	505,236	908000.00	910000.00	190000.01	192000.00	374.82	1276.50	12619576.13	12620055.30	498,789	6,442	05	00	00	255	30	38.37
908_192	0.09	3.26	385,218	908000.00	909999.99	192000.00	193999.98	378.20	518.15	12619576.23	12620055.35	377,579	7,627	12	00	00	119	30	37.38
908_194	0.15	2.60	606,405	908000.00	910000.00	194000.01	196000.00	391.74	557.57	12617818.84	12619583.93	591,514	14,879	12	00	00	177	27	37.36
908_196	0.08	3.63	316,111	908000.01	910000.00	196000.01	198000.00	406.29	553.66	12617819.20	12617827.89	303,988	12,116	07	00	00	80	25	36
908_198	0.15	2.61	615,833	908000.00	910000.00	198000.00	200000.00	427.56	615.44	12617370.13	12617828.06	589,436	26,386	11	00	00	255	27	36.35
908_200	0.15	2.58	613,334	908000.01	910000.00	200000.00	201999.99	431.35	960.35	12615595.80	12617377.95	599,111	14,206	17	00	00	255	29	35.34
908_202	0.08	3.50	337,793	908000.00	909999.99	202000.01	203999.99	439.70	618.32	12615596.02	12615605.39	327,179	10,604	10	00	00	94	30	34
908_204	0.15	2.55	648,869	908000.00	910000.00	204000.01	205999.98	462.34	640.99	12615206.82	12615605.79	616,784	32,040	45	00	00	72	26	34.33
908_206	0.10	3.10	440,740	908000.00	910000.00	206000.02	208000.00	497.00	674.00	12613392.41	12615214.20	417,260	23,449	31	00	00	94	28	33.32
908_208	0.12	2.91	488,528	908000.00	910000.00	208000.00	210000.00	12.50	669.51	12613392.47	12615214.24	471,440	17,072	16	00	00	61	28	32.33
908_210	0.16	2.52	667,671	908000.01	910000.00	210000.00	211999.98	487.65	672.50	12613038.25	12613401.86	632,594	35,040	37	00	00	65	27	32.31
910_154	0.01	10.01	40,072	910000.08	912000.00	154000.05	155999.99	244.50	432.98	12672390.77	12672397.29	39,900	166	05	01	00	255	49	51
910_156	0.06	3.99	252,271	910000.03	912000.00	156000.02	157999.96	320.66	426.01	12672013.57	12672397.20	251,350	921	00	00	00	255	13	50.51
910_158	0.06	4.26	221,162	910000.03	911999.98	158000.03	159999.97	320.63	396.69	12671490.22	12672022.12	220,628	534	00	00	00	49	15	50.49
910_160	0.02	6.64	91,031	910000.01	911999.98	160000.00	162000.00	320.58	409.86	12671490.13	12671496.70	90,852	179	00	00	00	57	15	49
910_162	0.08	3.49	329,251	910000.00	911999.99	162000.02	164000.00	320.47	394.32	12671046.88	12671496.60	329,227	24	00	00	00	58	16	48.49
910_164	0.12	2.91	474,389	910000.00	912000.00	164000.02	166000.00	320.56	413.29	12670513.90	12671055.24	473,951	438	00	00	00	255	35	48.47
910_166	0.10	3.12	414,540	910000.00	911999.99	166000.00	167999.99	336.53	419.70	12670513.88	12671055.26	411,611	2,928	01	00	00	255	25	48.47
910_168	0.11	3.02	440,385	910000.03	912000.00	168000.01	169999.99	332.35	438.04	12669914.75	12670520.49	437,636	2,748	01	00	00	52	21	47.46
910_170	0.08	3.60	311,288	910000.01	912000.00	170000.01	172000.00	335.16	502.94	12669914.74	12669923.39	309,019	2,268	01	00	00	51	23	46
910_172	0.15	2.55	617,364	910000.00	911999.99	172000.00	173999.99	337.34	402.07	12669409.99	12669923.46	617,200	164	00	00	00	75	25	45.46
910_174	0.15	2.58	600,074	910000.00	911999.99	174000.00	176000.00	337.49	409.26	12668732.43	12669416.82	599,199	875	00	00	00	80	28	45.44
910_176	0.08	3.46	334,931	910000.00	912000.00	176000.00	178000.00	339.48	448.70	12668732.45	12668741.28	333,858	1,072	01	00	00	255	28	44
910_178	0.16	2.51	633,529	910000.00	911999.99	178000.00	180000.00	341.87	439.10	12668206.71	12668741.31	633,110	419	00	00	00	90	33	44.43
910_180	0.09	3.26	376,119	910000.00	911999.81	180000.00	182000.00	354.43	451.80	12667471.59	12668213.49	375,917	202	00	00	00	69	31	43.42
910_182	0.13	2.78	518,076	910000.00	912000.00	182000.00	184000.00	352.81	449.59	12667471.59	12668213.49	517,288	787	01	00	00	74	30	42.43

0.0 Report on LAS Statistics (By Tile) - continued

TNAME	Point Density	Average GSD	Total Points	X Min	X Max	Y Min	Y Max	Z Min	Z MAX	GPS Min	GPS Max	1st Returns	2nd Returns	3rd Returns	Other Returns	Min Int	Max Int	Mean Int	Flightlines
910_184	0.16	2.49	646,472	910000.00	912000.00	184000.00	186000.00	361.09	485.09	12621829.20	12667480.17	643,601	2,871	00	00	00	61	27	42.39
910_186	0.07	3.93	259,676	910000.00	912000.00	186000.01	188000.00	370.68	489.01	12621829.37	12621836.70	259,121	555	00	00	00	67	36	39
910_188	0.15	2.57	610,194	910000.00	912000.00	188000.00	190000.00	394.27	1150.22	12620038.34	12621836.82	604,391	5,797	06	00	00	57	35	39.38
910_190	0.13	2.82	510,692	910000.00	912000.00	190000.00	192000.00	387.35	550.66	12619583.07	12620047.35	501,601	9,087	04	00	00	255	32	38.37
910_192	0.10	3.25	385,449	910000.00	911999.99	192000.00	193999.99	383.75	528.01	12619583.17	12620047.40	378,275	7,172	02	00	00	255	30	37.38
910_194	0.15	2.59	621,311	910000.02	911999.99	194000.01	196000.00	411.35	594.15	12617810.64	12619590.94	598,461	22,830	20	00	00	255	27	37.36
910_196	0.08	3.59	332,618	910000.02	912000.00	196000.00	198000.00	420.12	623.00	12617811.01	12617819.83	310,026	22,577	15	00	00	88	23	36
910_198	0.14	2.65	599,222	910000.00	912000.00	198000.00	199999.99	432.07	635.26	12617377.19	12617820.01	570,768	28,421	33	00	00	255	28	35.36
910_200	0.14	2.68	577,829	910000.00	912000.00	200000.01	202000.00	459.77	635.59	12615587.72	12617384.69	556,857	20,923	49	00	00	68	29	35.34
910_202	0.08	3.62	319,746	910000.01	912000.00	202000.01	203999.99	453.74	633.46	12615587.97	12615596.63	304,849	14,872	25	00	00	255	29	34
910_204	0.15	2.61	628,435	910000.00	912000.00	204000.00	206000.00	467.47	675.07	12615213.51	12615597.00	589,368	39,005	62	00	00	66	26	34.33
910_206	0.11	3.07	450,108	910000.00	912000.00	206000.01	208000.00	460.85	674.03	12613383.33	12615220.94	425,689	24,385	34	00	00	65	27	33.32
910_208	0.12	2.87	506,856	910000.00	911999.99	208000.00	209999.99	437.54	658.90	12613383.43	12615220.98	485,771	21,071	14	00	00	70	26	32.33
912_152	0.01	9.02	49,339	912002.02	913999.99	152000.30	154000.00	318.61	436.56	12672397.34	12672913.82	49,128	211	00	00	00	255	13	52.51
912_154	0.03	6.07	108,901	912000.02	913999.93	154000.00	155999.98	320.55	425.98	12672005.67	12672404.05	108,604	297	00	00	00	255	19	51.50
912_156	0.07	3.70	294,089	912000.00	914000.00	156000.02	158000.00	320.65	422.38	12672004.96	12672404.01	292,072	2,017	00	00	00	255	13	51.50
912_158	0.10	3.23	385,102	912000.02	914000.00	158000.00	160000.00	320.49	391.55	12671496.71	12672013.55	384,559	543	00	00	00	213	16	50.49
912_160	0.03	5.93	114,783	912000.05	913999.99	160000.01	162000.00	320.57	716.11	12671496.62	12671503.18	113,889	894	00	00	00	255	16	49
912_162	0.13	2.79	519,687	912000.02	914000.00	162000.00	163999.99	320.56	422.68	12671037.84	12671503.13	513,022	6,664	01	00	00	47	17	49.48
912_164	0.12	2.87	497,281	912000.00	913999.96	164000.00	166000.00	323.82	424.76	12670520.56	12671046.87	486,709	10,571	01	00	00	51	22	48.47
912_166	0.11	3.07	432,114	912000.01	913999.99	166000.00	167999.98	335.45	1478.58	12670520.50	12671046.81	425,717	6,397	00	00	00	255	22	48.47
912_168	0.14	2.63	579,057	912000.00	913999.99	168000.00	169999.99	336.48	1127.42	12669906.06	12670527.47	576,995	2,061	01	00	00	130	24	47.46
912_170	0.08	3.63	307,612	912000.01	913999.99	170000.02	172000.00	337.49	422.52	12669906.11	12669914.75	303,639	3,973	00	00	00	51	23	46
912_172	0.15	2.56	612,055	912000.00	913999.99	172000.04	173999.99	338.47	437.76	12669416.83	12669914.74	610,397	1,658	00	00	00	255	26	46.45
912_174	0.15	2.60	596,836	912000.01	914000.00	174000.00	176000.00	343.94	455.38	12668723.56	12669423.56	594,149	2,687	00	00	00	255	30	45.44
912_176	0.08	3.46	335,889	912000.00	914000.00	176000.00	177999.99	342.16	447.03	12668723.52	12668732.52	334,067	1,821	01	00	00	55	28	44
912_178	0.16	2.48	652,147	912000.01	914000.00	178000.02	180000.00	345.62	451.81	12668213.50	12668732.57	648,937	3,209	01	00	00	54	27	44.43
912_180	0.10	3.24	380,976	912001.13	913999.96	180000.00	182000.00	347.19	446.34	12667463.07	12668220.40	380,199	776	01	00	00	255	30	43.42
912_182	0.13	2.78	519,745	912000.00	913999.99	182000.00	184000.00	350.83	456.61	12667463.07	12668220.38	518,333	1,412	00	00	00	64	30	42.43
912_184	0.16	2.50	642,773	912000.00	914000.00	184000.00	186000.00	358.88	476.39	12621836.26	12667471.70	641,849	924	00	00	00	64	32	42.39
912_186	0.07	3.90	264,209	912000.04	914000.00	186000.02	187999.99	374.12	480.84	12621836.39	12621843.71	263,167	1,042	00	00	00	255	35	39
912_188	0.15	2.56	622,553	912000.00	914000.00	188000.01	190000.00	398.84	607.62	12620030.29	12621843.85	608,780	13,747	26	00	00	255	33	39.38
912_190	0.13	2.79	523,326	912000.00	914000.00	190000.01	192000.00	416.98	612.62	12619590.01	12620039.45	514,100	9,215	11	00	00	147	34	38.37

0.0 Report on LAS Statistics (By Tile) - continued

TNAME	Point Density	Average GSD	Total Points	X Min	X Max	Y Min	Y Max	Z Min	Z MAX	GPS Min	GPS Max	1st Returns	2nd Returns	3rd Returns	Other Returns	Min Int	Max Int	Mean Int	Flightlines
912_192	0.10	3.24	387,903	912000.00	914000.00	192000.00	193999.99	396.01	532.06	12619590.13	12620039.49	380,953	6,935	15	00	00	69	36	38.37
912_194	0.15	2.57	619,290	912000.00	914000.00	194000.03	196000.00	423.24	597.62	12617802.47	12619598.00	605,948	13,336	06	00	00	255	28	37.36
912_196	0.08	3.57	331,507	912000.02	914000.00	196000.00	198000.00	446.95	630.50	12617802.83	12617811.69	313,787	17,703	17	00	00	255	26	36
912_198	0.15	2.60	627,442	912000.00	913999.99	198000.00	200000.00	438.92	638.96	12617383.71	12617811.91	590,623	36,763	56	00	00	255	27	36.35
912_200	0.15	2.60	620,851	912000.00	914000.00	200000.00	202000.00	417.28	632.92	12615579.38	12617391.73	593,677	27,145	29	00	00	255	27	35.34
912_202	0.08	3.57	329,470	912000.00	914000.00	202000.01	204000.00	428.79	637.38	12615579.63	12615588.63	313,532	15,904	34	00	00	87	29	34
912_204	0.15	2.56	648,525	912000.00	914000.00	204000.00	206000.00	478.74	652.44	12615220.15	12615588.95	611,259	37,194	72	00	00	67	28	34.33
912_206	0.11	3.05	451,046	912000.00	914000.00	206000.00	208000.00	412.85	656.99	12613374.64	12615227.78	430,938	20,101	07	00	00	255	26	33.32
914_150	0.02	7.64	68,816	914000.01	915999.99	150043.11	151999.97	244.36	413.29	12672896.77	12673191.37	68,578	231	07	00	00	255	45	52.53
914_152	0.06	4.15	232,656	914000.02	915999.96	152000.00	153999.98	320.56	432.84	12672404.05	12672905.41	232,212	444	00	00	00	255	12	52.51
914_154	0.03	5.94	113,624	914000.01	915999.99	154000.19	156000.00	320.47	413.13	12671996.36	12672410.66	113,220	404	00	00	00	255	14	51.50
914_156	0.12	2.92	469,882	914000.01	916000.00	156000.00	157999.98	320.50	406.49	12671996.22	12672410.61	469,699	183	00	00	00	70	14	50.51
914_158	0.03	6.14	106,218	914000.02	915999.53	158000.00	159999.89	320.45	395.63	12671503.23	12672004.94	106,147	71	00	00	00	52	14	50.49
914_160	0.04	5.09	155,123	914000.01	916000.00	160000.78	162000.00	320.66	406.68	12671503.14	12671509.87	154,538	585	00	00	00	255	18	49
914_162	0.15	2.63	580,543	914000.00	915999.99	162000.03	164000.00	320.63	415.49	12671029.36	12671509.82	578,053	2,490	00	00	00	255	19	49.48
914_164	0.12	2.89	485,123	914000.02	916000.00	164000.00	166000.00	323.91	419.99	12670527.43	12671037.83	480,132	4,986	05	00	00	66	24	48.47
914_166	0.11	3.08	430,418	914000.00	916000.00	166000.00	168000.00	329.41	430.22	12670527.43	12671037.83	422,798	7,618	02	00	00	255	23	48.47
914_168	0.15	2.55	629,177	914000.00	915999.99	168000.00	170000.00	333.85	425.09	12669897.17	12670534.61	615,897	13,273	07	00	00	63	20	47.46
914_170	0.08	3.48	331,154	914000.00	916000.00	170000.00	172000.00	338.26	417.08	12669897.20	12669906.18	329,950	1,204	00	00	00	50	27	46
914_172	0.16	2.54	621,269	914000.01	916000.00	172000.00	174000.00	340.17	439.61	12669423.57	12669906.20	619,478	1,791	00	00	00	58	31	46.45
914_174	0.15	2.62	584,567	914000.00	916000.00	174000.02	175999.99	357.36	443.39	12668715.27	12669430.35	582,607	1,959	01	00	00	123	32	45.44
914_176	0.08	3.56	317,317	914000.00	916000.00	176000.02	177999.98	352.74	455.11	12668715.26	12668723.55	314,985	2,332	00	00	00	59	32	44
914_178	0.15	2.57	611,512	914000.00	916000.00	178000.01	179999.99	355.20	466.98	12668220.41	12668723.51	607,102	4,406	04	00	00	75	29	44.43
914_180	0.09	3.30	369,737	914000.01	915999.99	180000.01	182000.00	360.50	487.47	12667454.97	12668227.23	366,953	2,784	00	00	00	56	28	43.42
914_182	0.13	2.81	506,989	914000.01	916000.00	182000.00	184000.00	368.43	475.83	12667454.97	12668227.20	506,284	705	00	00	00	53	28	42.43
914_184	0.16	2.51	638,096	914000.00	916000.00	184000.00	185999.99	361.68	468.75	12621843.20	12667463.18	636,157	1,939	00	00	00	56	34	42.39
914_186	0.07	3.84	273,296	914000.00	915999.96	186000.00	187999.99	377.73	510.99	12621843.37	12621850.91	270,847	2,446	03	00	00	78	36	39
914_188	0.15	2.57	618,855	914000.00	916000.00	188000.00	189999.99	412.89	613.44	12620022.52	12621851.04	605,155	13,695	05	00	00	75	30	39.38
914_190	0.13	2.82	524,221	914000.00	916000.00	190000.00	192000.00	440.99	622.98	12619597.02	12620031.45	503,988	20,214	19	00	00	112	30	38.37
914_192	0.09	3.27	385,546	914000.01	915999.99	192000.00	194000.00	417.23	564.26	12619597.13	12620031.49	373,085	12,449	12	00	00	117	30	38.37
914_194	0.15	2.59	620,830	914000.01	916000.00	194000.00	196000.00	398.81	613.67	12617794.42	12619605.06	598,285	22,531	14	00	00	58	28	37.36
914_196	0.08	3.62	314,426	914000.00	916000.00	196000.00	198000.00	393.92	597.38	12617794.79	12617803.49	305,734	8,685	07	00	00	59	32	36
914_198	0.15	2.61	625,446	914000.00	916000.00	198000.00	199999.99	391.35	619.55	12617390.60	12617803.71	588,789	36,587	70	00	00	255	26	36.35

0.0 Report on LAS Statistics (By Tile) - continued

TNAME	Point Density	Average GSD	Total Points	X Min	X Max	Y Min	Y Max	Z Min	Z MAX	GPS Min	GPS Max	1st Returns	2nd Returns	3rd Returns	Other Returns	Min Int	Max Int	Mean Int	Flightlines
914_200	0.11	2.96	477,932	914000.00	916000.00	200000.00	202000.00	388.62	555.03	12615571.01	12617398.76	455,996	21,916	20	00	00	255	25	35.34
914_202	0.08	3.59	328,402	914000.01	916000.00	202000.00	204000.00	422.11	627.79	12615571.21	12615580.21	311,283	17,089	30	00	00	255	27	34
914_204	0.15	2.56	651,031	914000.00	916000.00	204000.01	206000.00	433.98	652.86	12615226.99	12615580.55	612,181	38,802	48	00	00	67	26	34.33
916_148	0.02	7.70	67,820	916000.00	918000.00	148000.08	150000.00	252.21	358.65	12672888.18	12673203.32	67,555	256	09	00	00	255	36	53.52
916_150	0.05	4.50	197,822	916000.00	917999.99	150000.00	151999.98	313.01	992.15	12672888.07	12673202.83	197,572	250	00	00	00	255	15	52.53
916_152	0.02	7.28	75,563	916000.00	917999.98	152000.01	153999.85	320.28	406.42	12672411.54	12672896.76	75,537	26	00	00	00	75	15	52.51
916_154	0.05	4.37	209,966	916000.01	918000.00	154000.50	156000.00	320.58	424.97	12671987.64	12672417.36	209,691	275	00	00	00	255	18	51.50
916_156	0.12	2.87	485,293	916000.01	917999.99	156000.00	157999.81	320.39	412.36	12671987.49	12672417.28	485,286	07	00	00	04	255	16	50.51
916_158	0.04	5.18	150,805	916001.00	918000.00	158000.00	159999.99	320.52	419.25	12671509.88	12671996.20	148,849	1,956	00	00	00	255	15	50.49
916_160	0.04	5.00	160,602	916000.00	917999.99	160000.06	161999.99	320.77	396.85	12671509.83	12671516.60	160,346	256	00	00	00	52	17	49
916_162	0.15	2.56	610,757	916000.00	917999.99	162000.01	163999.99	321.06	410.25	12671020.98	12671516.53	610,656	101	00	00	00	255	22	49.48
916_164	0.10	3.13	412,037	916000.00	918000.00	164000.02	166000.00	330.16	421.34	12670534.64	12671029.36	408,600	3,436	01	00	00	255	24	48.47
916_166	0.10	3.12	413,098	916000.00	918000.00	166000.00	167999.99	330.38	429.62	12670534.61	12671029.36	409,987	3,110	01	00	00	255	23	48.47
916_168	0.16	2.54	621,587	916000.00	918000.00	168000.00	170000.00	331.38	427.06	12669888.35	12670541.67	618,655	2,930	02	00	00	255	26	47.46
916_170	0.09	3.37	357,699	916000.00	918000.00	170000.00	172000.00	338.72	430.56	12669888.34	13528532.95	353,064	4,633	02	00	00	255	25	46.70
916_172	0.12	2.88	482,072	916000.00	918000.00	172000.00	173999.99	342.51	429.19	12669430.36	13528533.11	481,235	835	02	00	00	255	28	45.46.70
916_174	0.15	2.63	579,813	916000.00	918000.00	174000.00	176000.00	346.22	444.57	12668706.85	13528533.25	578,924	889	00	00	00	83	33	45.70.44
916_176	0.08	3.54	320,640	916000.00	918000.00	176000.00	177999.99	349.21	939.26	12668706.85	12668715.26	318,984	1,655	01	00	00	171	32	44
916_178	0.16	2.54	622,550	916000.00	918000.00	178000.01	180000.00	354.35	470.32	12668227.24	12668715.29	619,652	2,898	00	00	00	110	30	44.43
916_180	0.10	3.25	380,383	916000.01	917999.98	180000.00	182000.00	375.34	479.92	12667446.33	12668234.04	379,902	481	00	00	00	57	29	43.42
916_182	0.13	2.77	522,812	916000.00	918000.00	182000.00	184000.00	379.52	498.46	12667446.35	12668234.04	522,408	404	00	00	00	128	28	42.43
916_184	0.16	2.47	660,608	916000.00	918000.00	184000.00	186000.00	375.63	492.97	12621850.43	12667455.13	657,565	3,040	03	00	00	93	34	42.39
916_186	0.07	3.84	274,755	916000.01	918000.00	186000.00	188000.00	386.14	524.65	12621850.58	12621858.14	271,452	3,301	02	00	00	216	33	39
916_188	0.15	2.58	612,512	916000.00	918000.00	188000.01	190000.00	410.88	990.16	12620014.42	12621858.27	603,220	9,278	14	00	00	82	33	39.38
916_190	0.13	2.82	523,654	916000.00	918000.00	190000.00	192000.00	448.73	627.11	12619604.04	12620023.40	503,374	20,247	33	00	00	65	29	38.37
916_192	0.09	3.26	388,239	916000.01	918000.00	192000.00	194000.00	426.98	618.51	12619604.16	12620023.42	375,738	12,487	14	00	00	255	30	38.37
916_194	0.15	2.59	615,914	916000.00	918000.00	194000.01	195999.99	396.99	580.54	12617786.42	12619612.07	596,941	18,958	15	00	00	68	28	37.36
916_196	0.08	3.63	309,715	916000.01	918000.00	196000.01	198000.00	374.04	537.28	12617786.76	12617795.46	304,196	5,511	08	00	00	87	33	36
916_198	0.15	2.58	621,281	916000.00	918000.00	198000.00	199999.99	368.40	516.02	12617397.66	12617795.69	600,042	21,212	27	00	00	255	28	35.36
916_200	0.15	2.55	671,288	916000.00	918000.00	200000.01	202000.00	368.18	572.20	12615562.27	12617405.97	614,487	56,766	35	00	00	105	19	35.34
916_202	0.08	3.50	362,261	916000.00	918000.00	202000.00	204000.00	400.90	598.23	12615562.49	12615571.79	327,001	35,223	37	00	00	63	20	34
918_146	0.00	19.30	10,754	918000.28	919999.39	146166.50	147999.99	295.40	348.32	12673203.33	12673692.12	10,739	15	00	00	00	255	77	53.54
918_148	0.07	3.78	280,522	918000.01	920000.00	148000.09	150000.00	243.33	422.45	12672879.47	12673209.97	280,272	244	06	00	00	255	20	53.52

0.0 Report on LAS Statistics (By Tile) - continued

TNAME	Point Density	Average GSD	Total Points	X Min	X Max	Y Min	Y Max	Z Min	Z MAX	GPS Min	GPS Max	1st Returns	2nd Returns	3rd Returns	Other Returns	Min Int	Max Int	Mean Int	Flightlines
918_150	0.07	3.88	266,857	918000.00	920000.00	150000.00	152000.00	320.63	400.13	12672879.31	12673209.87	266,243	614	00	00	00	255	15	52.53
918_152	0.08	3.63	303,771	918000.01	919999.99	152000.01	153999.99	320.58	439.96	12672417.39	12672888.06	303,000	771	00	00	00	63	16	52.51
918_154	0.06	4.21	226,072	918000.01	920000.00	154000.02	156000.00	320.54	389.40	12671979.69	12672423.98	226,067	05	00	00	04	89	20	51.50
918_156	0.05	4.33	214,396	918000.00	919999.98	156000.00	157999.98	320.48	419.92	12671978.93	12672423.89	213,398	998	00	00	00	255	14	50.51
918_158	0.08	3.60	309,811	918000.02	920000.00	158000.00	160000.00	320.47	413.31	12671516.64	12671987.48	308,800	1,011	00	00	00	66	16	50.49
918_160	0.05	4.66	184,226	918000.01	919999.99	160000.00	162000.00	320.85	395.80	12671516.55	12671523.29	183,880	345	01	00	00	197	18	49
918_162	0.14	2.63	578,785	918000.01	920000.00	162000.00	164000.00	321.14	427.26	12671012.31	12671523.22	576,851	1,934	00	00	00	49	23	49.48
918_164	0.11	3.01	445,980	918000.00	920000.00	164000.01	166000.00	330.28	1742.24	12670541.55	12671020.97	440,445	5,533	02	00	00	255	25	48.47
918_166	0.11	3.07	425,123	918000.00	919999.99	166000.00	167999.99	295.67	1363.10	12670541.56	12671020.92	424,691	431	01	00	00	255	28	48.47
918_168	0.15	2.60	596,671	918000.01	920000.00	168000.00	169999.98	333.12	1227.35	12669879.91	12670548.31	593,776	2,895	00	00	00	60	26	47.46
918_170	0.14	2.66	581,803	918000.00	920000.00	170000.02	172000.00	334.94	450.69	12669879.93	13528539.83	564,853	16,910	40	00	00	157	24	46.70
918_172	0.18	2.35	737,178	918000.01	920000.00	172000.00	173999.99	339.60	431.42	12669436.99	13528540.09	724,456	12,710	12	00	00	150	24	45.46.70
918_174	0.15	2.58	608,303	918000.00	920000.00	174000.00	176000.00	343.73	452.41	12668698.26	13528540.14	603,161	5,141	01	00	00	255	26	70.45.44
918_176	0.08	3.54	322,388	918000.00	920000.00	176000.00	178000.00	347.45	448.90	12668698.22	12668706.87	318,633	3,752	03	00	00	116	27	44
918_178	0.16	2.53	626,961	918000.00	920000.00	178000.00	180000.00	351.84	452.13	12668234.04	12668706.89	622,998	3,962	01	00	00	95	31	44.43
918_180	0.09	3.31	368,775	918000.02	920000.00	180000.00	182000.00	357.06	479.71	12667437.98	12668240.90	364,293	4,481	01	00	00	61	22	43.42
918_182	0.13	2.83	501,236	918000.00	920000.00	182000.00	184000.00	364.10	483.31	12667437.98	12668240.88	498,900	2,336	00	00	00	50	25	42.43
918_184	0.16	2.51	637,689	918000.00	919999.99	184000.00	186000.00	371.40	508.39	12621857.69	12667446.59	634,149	3,536	04	00	00	56	33	42.39
918_186	0.06	4.00	253,775	918000.00	919999.98	186000.01	187999.98	381.86	523.17	12621857.84	12621864.97	250,403	3,366	06	00	00	114	33	39
918_188	0.15	2.59	607,724	918000.00	920000.00	188000.00	190000.00	407.33	572.54	12620006.49	12621865.11	595,890	11,800	34	00	00	65	33	39.38
918_190	0.13	2.80	527,021	918000.00	920000.00	190000.00	192000.00	436.46	622.34	12619611.10	12620015.67	510,546	16,455	20	00	00	77	30	38.37
918_192	0.10	3.25	398,642	918000.01	920000.00	192000.00	194000.00	432.53	636.12	12619611.22	12620015.72	378,598	20,022	22	00	00	94	28	37.38
918_194	0.15	2.57	651,565	918000.00	919999.99	194000.00	195999.99	413.39	1281.36	12617778.07	12619619.11	604,846	46,685	34	00	00	59	22	37.36
918_196	0.08	3.57	340,206	918000.00	920000.00	196000.00	198000.00	400.43	592.46	12617778.45	12617787.35	313,875	26,304	27	00	00	61	22	36
918_198	0.15	2.58	634,555	918000.01	920000.00	198000.00	199999.99	361.40	564.38	12617404.92	12617787.54	600,567	33,954	34	00	00	255	25	36.35
918_200	0.15	2.62	626,559	918000.00	920000.00	200000.00	201999.99	353.99	548.58	12615554.02	12617412.89	582,995	43,528	36	00	00	227	20	35.34
920_146	0.01	12.00	27,778	920001.69	922000.00	146241.16	147999.99	262.10	357.50	12673209.95	12673684.00	27,770	08	00	00	04	255	33	53.54
920_148	0.10	3.22	384,848	920000.01	922000.00	148000.01	149999.99	264.17	422.14	12672870.97	12673216.67	384,732	115	01	00	00	255	17	53.52
920_150	0.06	4.02	247,422	920000.02	921999.99	150000.01	151999.99	320.57	408.90	12672870.90	12673216.26	247,416	06	00	00	00	255	16	52.53
920_152	0.11	3.03	436,785	920000.01	921999.99	152000.07	153999.99	320.60	422.99	12672424.00	12672879.30	436,043	741	01	00	00	255	22	52.51
920_154	0.05	4.57	192,147	920000.01	921999.99	154000.01	156000.00	320.50	414.89	12671970.53	12672430.50	191,854	293	00	00	00	255	16	51.50
920_156	0.11	3.00	445,712	920000.00	921999.99	156000.00	157999.99	320.56	407.26	12671970.43	12672430.39	444,889	823	00	00	00	255	15	51.50
920_158	0.09	3.32	363,865	920000.00	922000.00	158000.01	160000.00	320.67	403.09	12671523.30	12671978.92	363,452	413	00	00	00	86	20	50.49

0.0 Report on LAS Statistics (By Tile) - continued

TNAME	Point Density	Average GSD	Total Points	X Min	X Max	Y Min	Y Max	Z Min	Z MAX	GPS Min	GPS Max	1st Returns	2nd Returns	3rd Returns	Other Returns	Min Int	Max Int	Mean Int	Flightlines
920_160	0.04	5.02	159,317	920000.01	921999.97	160000.01	161999.98	321.08	405.87	12671523.23	12671529.91	158,936	381	00	00	00	255	18	49
920_162	0.12	2.85	506,989	920000.01	922000.00	162000.01	163999.99	321.14	418.73	12671003.39	12671529.84	492,861	14,128	00	00	00	255	19	49,48
920_164	0.12	2.88	490,191	920000.01	922000.00	164000.00	166000.00	337.14	453.12	12670548.24	12671012.42	483,475	6,714	02	00	00	255	25	48,47
920_166	0.11	3.03	438,068	920000.00	921999.99	166000.00	168000.00	349.36	447.28	12670548.24	12671012.42	436,913	1,155	00	00	00	104	28	48,47
920_168	0.15	2.57	605,810	920000.01	922000.00	168000.00	170000.00	357.84	454.32	12669871.39	12670555.05	604,212	1,597	01	00	00	112	26	47,46
920_170	0.15	2.63	583,622	920000.00	922000.00	170000.00	172000.00	344.88	655.32	12669871.39	13528545.89	578,944	4,672	06	00	00	103	32	46,70
920_172	0.21	2.18	852,805	920000.00	922000.00	172000.00	173999.98	341.81	446.05	12669443.65	13528546.19	842,795	9,999	11	00	00	85	26	45,46,70
920_174	0.18	2.38	715,486	920000.00	922000.00	174000.01	176000.00	346.30	449.77	12668689.56	13528546.27	708,043	7,434	09	00	00	255	27	70,45,44
920_176	0.08	3.53	323,931	920000.00	922000.00	176000.00	178000.00	348.80	449.22	12668689.56	12668698.25	320,291	3,637	03	00	00	76	28	44
920_178	0.15	2.55	619,607	920000.00	922000.00	178000.00	180000.00	353.63	463.51	12668240.91	12668698.22	614,896	4,711	00	00	00	57	29	44,43
920_180	0.09	3.28	377,264	920000.00	921999.98	180000.00	182000.00	359.31	480.85	12667429.37	12668247.64	372,629	4,628	07	00	00	67	26	43,42
920_182	0.13	2.81	512,811	920000.00	921999.99	182000.00	184000.00	368.05	503.28	12667429.37	12668247.66	508,072	4,737	02	00	00	63	23	43,42
920_184	0.16	2.47	662,995	920000.00	922000.00	184000.00	186000.00	388.64	541.11	12621864.41	12667438.07	654,793	8,190	12	00	00	62	32	42,39
920_186	0.07	3.89	268,022	920000.00	921999.99	186000.01	187999.99	398.82	546.60	12621864.60	12621872.12	263,766	4,240	16	00	00	84	36	39
920_188	0.15	2.55	621,560	920000.00	922000.00	188000.01	190000.00	404.32	572.99	12619998.49	12621872.25	615,682	5,856	22	00	00	61	36	39,38
920_190	0.13	2.77	557,751	920000.00	922000.00	190000.00	192000.00	450.29	672.52	12619618.18	12620007.72	522,693	34,997	61	00	00	71	29	38,37
920_192	0.09	3.27	397,771	920000.01	921999.99	192000.00	193999.99	448.95	668.27	12619618.29	12620007.77	374,005	23,734	32	00	00	187	29	38,37
920_194	0.15	2.59	630,322	920000.00	921999.99	194000.01	196000.00	401.79	631.49	12617770.05	12619626.17	597,605	32,695	22	00	00	59	26	37,36
920_196	0.08	3.60	326,688	920000.00	921999.99	196000.00	198000.00	380.77	619.94	12617417.74	12617779.12	307,954	18,709	25	00	00	64	27	36,35
920_198	0.15	2.60	631,922	920000.00	922000.00	198000.00	200000.00	367.17	608.65	12617412.16	12617779.34	593,253	38,599	70	00	00	162	27	35,36
922_146	0.02	6.88	84,567	922000.01	923999.97	146156.34	148000.00	317.77	403.06	12673216.69	12673675.39	84,483	84	00	00	00	255	21	53,54
922_148	0.10	3.20	391,784	922000.00	924000.00	148000.02	150000.00	320.69	414.17	12672862.31	12673223.22	391,688	96	00	00	00	255	13	53,52
922_150	0.04	4.89	167,662	922000.02	923999.98	150000.00	151999.99	320.49	397.50	12672862.22	12673222.73	167,542	120	00	00	00	255	16	52,53
922_152	0.13	2.81	506,096	922000.01	924000.00	152000.00	153999.99	320.60	418.30	12672430.50	12672870.87	505,516	579	01	00	00	114	19	52,51
922_154	0.05	4.71	180,586	922000.01	923999.98	154000.01	156000.00	320.45	412.18	12671962.11	12672436.94	180,171	415	00	00	00	255	16	51,50
922_156	0.08	3.53	321,451	922000.01	923999.98	156000.00	158000.00	320.68	410.24	12671961.90	12672436.82	320,338	1,113	00	00	00	99	16	50,51
922_158	0.09	3.40	346,077	922000.00	924000.00	158000.01	160000.00	320.83	352.11	12671529.92	12671970.41	346,070	07	00	00	04	255	17	50,49
922_160	0.04	5.18	149,036	922000.01	924000.00	160000.04	161999.99	321.30	328.10	12671529.86	12671536.60	149,036	00	00	00	04	255	18	49
922_162	0.14	2.68	582,031	922000.00	924000.00	162000.01	164000.00	321.32	1372.34	12670994.68	12671536.53	557,617	24,414	00	00	00	162	17	49,48
922_164	0.12	2.88	490,669	922000.00	923999.99	164000.00	166000.00	337.63	440.58	12670554.96	12671003.41	482,250	8,418	01	00	00	152	25	48,47
922_166	0.11	3.04	434,804	922000.01	924000.00	166000.00	168000.00	350.46	931.75	12670554.96	12671003.41	432,534	2,269	01	00	00	255	27	47,48
922_168	0.15	2.57	609,064	922000.01	924000.00	168000.01	170000.00	347.71	448.91	12669863.07	12670561.79	608,117	947	00	00	00	255	27	47,46
922_170	0.15	2.58	602,341	922000.00	924000.00	170000.01	172000.00	348.36	454.76	12669863.09	13528552.87	599,438	2,900	03	00	00	92	32	46,70

0.0 Report on LAS Statistics (By Tile) - continued

TNAME	Point Density	Average GSD	Total Points	X Min	X Max	Y Min	Y Max	Z Min	Z MAX	GPS Min	GPS Max	1st Returns	2nd Returns	3rd Returns	Other Returns	Min Int	Max Int	Mean Int	Flightlines
922_172	0.22	2.14	880,453	922000.00	924000.00	172000.01	173999.99	344.11	453.18	12669450.68	13528553.22	871,704	8,741	08	00	00	255	31	46,45,70
922_174	0.19	2.31	754,080	922000.01	924000.00	174000.00	176000.00	349.64	423.93	12668680.78	13528553.28	752,354	1,726	00	00	00	82	30	70,45,44
922_176	0.08	3.45	336,501	922000.00	924000.00	176000.00	178000.00	354.03	456.42	12668680.73	12668689.57	335,721	779	01	00	00	255	35	44
922_178	0.16	2.51	641,407	922000.00	924000.00	178000.00	180000.00	354.15	473.82	12668247.65	12668689.58	634,499	6,904	04	00	00	56	26	44,43
922_180	0.10	3.23	387,423	922000.01	924000.00	180000.00	182000.00	358.37	464.68	12667420.53	12668254.55	384,365	3,058	00	00	00	49	22	43,42
922_182	0.13	2.78	521,135	922000.01	924000.00	182000.00	184000.00	367.34	485.58	12667420.55	12668254.55	518,382	2,753	00	00	00	58	28	43,42
922_184	0.16	2.47	678,414	922000.00	924000.00	184000.00	186000.00	387.90	563.14	12621871.67	12667429.55	655,796	22,599	19	00	00	58	26	42,39
922_186	0.07	3.90	266,344	922000.00	924000.00	186000.01	187999.99	434.80	579.11	12621871.81	12621879.14	263,572	2,770	02	00	00	109	35	39
922_188	0.13	2.73	545,825	922000.01	924000.00	188000.00	189999.99	432.07	577.66	12619990.86	12621879.26	537,667	8,141	17	00	00	255	33	39,38
922_190	0.13	2.81	540,151	922000.01	924000.00	190000.01	192000.00	465.42	648.05	12619625.25	12619999.69	506,540	33,557	54	00	00	63	27	38,37
922_192	0.09	3.31	395,865	922000.01	924000.00	192000.00	193999.95	444.02	672.35	12619625.37	12619999.72	365,514	30,296	55	00	00	255	26	37,38
922_194	0.14	2.64	608,486	922000.01	924000.00	194000.00	195999.99	395.11	631.68	12617762.54	12619633.09	574,146	34,317	23	00	00	64	25	37,36
922_196	0.07	3.72	304,649	922000.02	923999.98	196000.00	198000.00	371.41	547.63	12617419.07	12617771.07	289,314	15,317	18	00	00	89	25	36,35
924_144	0.00	51.32	1,539	924009.53	925999.48	144040.47	145543.74	264.57	352.86	12673659.86	12673668.19	1,519	19	01	00	04	255	95	54
924_146	0.04	5.29	142,955	924000.02	925999.97	146475.84	147999.98	319.58	352.24	12673223.23	12673664.57	142,950	05	00	00	00	255	19	54,53
924_148	0.10	3.11	414,153	924000.00	925999.99	148000.03	150000.00	299.75	390.20	12672853.57	12673229.71	414,020	133	00	00	00	255	13	53,52
924_150	0.07	3.89	265,576	924000.02	925999.98	150000.00	152000.00	320.58	422.47	12672853.50	12673229.64	264,187	1,389	00	00	00	255	15	52,53
924_152	0.11	3.05	440,155	924000.01	925999.98	152000.00	154000.00	320.58	425.90	12672436.96	12672862.20	430,519	9,636	00	00	00	255	16	52,51
924_154	0.03	5.41	137,017	924000.01	925999.99	154000.00	156000.00	320.61	411.26	12671953.94	12672443.44	136,561	456	00	00	00	255	15	51,50
924_156	0.10	3.14	407,118	924000.00	926000.00	156000.00	158000.00	320.76	416.56	12671953.46	12672443.32	405,967	1,151	00	00	00	53	17	50,51
924_158	0.11	2.99	448,444	924000.01	926000.00	158000.00	159999.97	321.30	339.08	12671536.61	12671961.88	448,443	01	00	00	04	74	19	50,49
924_160	0.03	5.82	118,008	924000.04	925999.99	160000.03	162000.00	321.34	341.03	12671536.53	12671543.16	118,008	00	00	00	04	255	25	49
924_162	0.14	2.66	573,891	924000.01	926000.00	162000.00	163999.99	321.31	420.29	12670986.06	12671543.14	567,668	6,222	01	00	00	93	19	49,48
924_164	0.12	2.89	480,897	924000.00	926000.00	164000.01	166000.00	333.76	436.02	12670561.77	12670994.70	478,713	2,183	01	00	00	255	26	48,47
924_166	0.10	3.09	421,946	924000.00	926000.00	166000.01	167999.98	336.51	456.99	12670561.77	12670994.69	417,785	4,152	09	00	00	255	28	47,48
924_168	0.15	2.59	600,788	924000.00	925999.99	168000.02	169999.99	337.70	449.98	12669854.36	12670568.31	598,519	2,268	01	00	00	104	30	47,46
924_170	0.15	2.56	615,514	924000.00	926000.00	170000.01	172000.00	342.56	448.58	12669854.30	13528559.91	612,357	3,152	05	00	00	61	36	46,70
924_172	0.23	2.10	907,938	924000.01	926000.00	172000.00	174000.00	351.62	861.58	12669457.66	13528560.29	905,461	2,473	04	00	00	255	35	45,46,70
924_174	0.18	2.34	734,414	924000.00	926000.00	174000.01	176000.00	353.20	466.49	12668672.30	13528560.36	727,937	6,475	02	00	00	95	27	45,70,44
924_176	0.08	3.56	321,538	924000.00	926000.00	176000.00	178000.00	356.11	474.88	12668672.31	12668680.77	315,360	6,175	03	00	00	57	26	44
924_178	0.16	2.52	636,887	924000.00	926000.00	178000.00	179999.99	361.54	484.67	12668254.54	12668680.73	629,237	7,646	04	00	00	255	26	44,43
924_180	0.10	3.20	395,158	924000.00	926000.00	180000.01	182000.00	372.90	503.51	12667412.01	12668261.62	391,582	3,576	00	00	00	106	26	43,42
924_182	0.13	2.79	519,147	924000.00	926000.00	182000.00	184000.00	367.88	476.22	12667412.03	12668261.62	515,345	3,802	00	00	00	62	26	43,42

0.0 Report on LAS Statistics (By Tile) - continued

TNAME	Point Density	Average GSD	Total Points	X Min	X Max	Y Min	Y Max	Z Min	Z MAX	GPS Min	GPS Max	1st Returns	2nd Returns	3rd Returns	Other Returns	Min Int	Max Int	Mean Int	Flightlines
924_184	0.16	2.47	668,280	924000.00	926000.00	184000.00	185999.99	380.87	540.01	12621878.75	12667420.81	657,087	11,184	09	00	00	59	27	42.39
924_186	0.07	3.80	282,302	924000.01	926000.00	186000.01	188000.00	405.19	573.99	12621878.87	12621886.57	277,563	4,733	06	00	00	255	31	39
924_188	0.15	2.63	580,579	924000.00	926000.00	188000.00	190000.00	436.08	554.15	12619983.11	12621886.74	578,334	2,245	00	00	00	139	34	39.38
924_190	0.13	2.81	536,639	924000.00	926000.00	190000.00	192000.00	454.65	630.18	12619632.23	12619991.86	504,991	31,578	70	00	00	70	27	38.37
924_192	0.09	3.34	382,621	924000.00	926000.00	192000.00	193999.99	470.47	667.35	12619632.35	12619991.89	358,189	24,383	49	00	00	65	27	38.37
924_194	0.15	2.63	606,582	924000.00	926000.00	194000.01	195999.99	403.79	653.51	12617754.76	12619639.88	578,740	27,805	37	00	00	62	27	37.36
926_144	0.00	30.69	4,256	926001.94	927999.30	144015.56	145912.86	251.99	342.76	12673650.94	12673659.85	4,247	09	00	00	00	255	33	54
926_146	0.06	4.10	237,681	926000.20	928000.00	146200.78	148000.00	320.09	428.70	12673229.71	12673659.88	237,557	124	00	00	00	255	16	53.54
926_148	0.07	3.75	284,716	926000.00	928000.00	148000.24	150000.00	320.67	434.52	12672845.00	12673236.34	283,804	912	00	00	00	255	16	53.52
926_150	0.08	3.46	335,282	926000.02	927999.99	150000.00	151999.99	320.76	414.96	12672844.98	12673236.28	334,520	762	00	00	00	255	16	52.53
926_152	0.09	3.26	377,742	926000.00	927999.99	152000.00	153999.99	320.62	420.30	12672443.45	12672853.49	375,784	1,958	00	00	00	177	17	52.51
926_154	0.05	4.65	185,668	926000.01	928000.00	154000.01	156000.00	320.53	411.90	12671944.90	12672449.97	185,276	392	00	00	00	255	17	51.50
926_156	0.13	2.76	525,457	926000.00	928000.00	156000.00	157999.99	320.90	404.90	12671944.78	12672449.84	525,293	164	00	00	00	255	19	50.51
926_158	0.04	5.02	158,900	926000.00	927999.82	158000.01	159999.96	321.25	328.17	12671543.18	12671953.45	158,900	00	00	00	04	53	19	50.49
926_160	0.04	5.31	141,855	926000.00	927999.99	160000.00	162000.00	299.71	403.96	12671543.15	12671549.56	141,795	60	00	00	04	255	26	49
926_162	0.14	2.63	579,409	926000.01	928000.00	162000.03	164000.00	321.31	416.79	12670977.61	12671549.52	577,856	1,553	00	00	00	49	19	49.48
926_164	0.12	2.93	467,076	926000.00	928000.00	164000.00	166000.00	323.81	471.17	12670568.37	12670986.08	465,989	1,087	00	00	00	255	30	48.47
926_166	0.10	3.16	407,441	926000.02	927999.97	166000.00	168000.00	332.33	439.52	12670568.33	12670986.08	401,813	5,628	00	00	00	255	24	48.47
926_168	0.15	2.56	612,123	926000.00	928000.00	168000.01	169999.99	335.51	457.03	12669845.56	12670574.90	610,387	1,735	01	00	00	88	29	47.46
926_170	0.16	2.52	634,138	926000.00	928000.00	170000.00	172000.00	355.90	453.25	12669845.61	13528567.02	631,531	2,604	03	00	00	255	33	46.70
926_172	0.22	2.14	875,889	926000.00	928000.00	172000.00	174000.00	358.42	460.37	12669464.51	13528567.45	873,762	2,127	00	00	00	63	34	46.70,45
926_174	0.18	2.36	730,298	926000.00	927999.99	174000.00	176000.00	371.75	522.38	12668663.46	13528567.52	719,063	11,225	10	00	00	99	30	45.70,44
926_176	0.08	3.46	345,187	926000.00	928000.00	176000.00	177999.97	388.03	523.88	12668663.47	12668672.35	334,837	10,340	10	00	00	255	26	44
926_178	0.16	2.49	658,855	926000.00	928000.00	178000.01	180000.00	382.86	533.57	12668261.61	12668672.39	644,121	14,723	11	00	00	255	28	44.43
926_180	0.10	3.22	408,033	926000.00	928000.00	180000.00	182000.00	385.75	545.87	12667403.37	12668268.75	385,196	22,823	14	00	00	79	20	43.42
926_182	0.13	2.78	523,028	926000.00	928000.00	182000.00	184000.00	398.21	566.53	12667403.39	12668268.75	516,374	6,654	00	00	00	255	25	42.43
926_184	0.16	2.50	666,864	926000.00	927999.99	184000.00	185999.98	396.87	587.03	12621885.94	12667412.17	638,221	28,607	36	00	00	58	23	42.39
926_186	0.07	3.91	271,793	926000.00	927999.99	186000.00	188000.00	420.33	613.78	12621886.14	12621893.41	262,089	9,673	31	00	00	163	31	39
926_188	0.15	2.56	612,175	926000.00	928000.00	188000.00	190000.00	419.74	515.98	12619974.99	12621893.53	608,935	3,238	02	00	00	58	33	39.38
926_190	0.13	2.77	561,010	926000.00	928000.00	190000.01	192000.00	419.12	592.11	12619639.05	12619984.19	521,934	39,038	38	00	00	73	27	38.37
926_192	0.09	3.29	398,093	926000.00	928000.00	192000.00	194000.00	442.71	622.06	12619639.14	12619984.21	368,844	29,208	41	00	00	75	26	38.37
928_144	0.00	39.96	2,511	928001.41	929982.16	144557.47	145821.85	268.86	357.52	12673642.48	12673650.94	2,505	05	01	00	04	255	31	54
928_146	0.10	3.14	404,783	928000.02	930000.00	146054.54	147999.96	321.27	423.43	12673236.35	12673650.94	404,702	81	00	00	00	255	14	53.54

0.0 Report on LAS Statistics (By Tile) - continued

TNAME	Point Density	Average GSD	Total Points	X Min	X Max	Y Min	Y Max	Z Min	Z MAX	GPS Min	GPS Max	1st Returns	2nd Returns	3rd Returns	Other Returns	Min Int	Max Int	Mean Int	Flightlines
928_148	0.11	3.04	434,597	928000.01	930000.00	148000.09	150000.00	320.67	423.90	12672836.48	12673242.85	433,257	1,340	00	00	00	255	17	53.52
928_150	0.09	3.39	349,182	928000.01	930000.00	150000.00	151999.98	320.64	397.32	12672836.41	12673242.76	349,180	02	00	00	04	60	16	52.53
928_152	0.08	3.45	337,309	928000.04	930000.00	152000.00	154000.00	320.62	409.49	12672449.98	12672844.97	336,916	393	00	00	00	44	16	52.51
928_154	0.06	4.09	241,897	928000.00	930000.00	154000.01	156000.00	320.69	427.59	12671936.18	12672456.54	238,666	3,231	00	00	00	68	18	51.50
928_156	0.12	2.86	491,845	928000.00	930000.00	156000.00	158000.00	321.03	430.65	12671936.11	12672456.41	488,073	3,772	00	00	00	255	18	51.50
928_158	0.02	6.51	94,315	928000.62	930000.00	158000.02	159999.94	321.27	336.44	12671549.58	12671944.75	94,315	00	00	00	04	255	16	50.49
928_160	0.04	4.87	168,780	928000.01	930000.00	160000.01	161999.98	321.26	405.29	12671549.54	12671555.93	168,596	184	00	00	00	255	17	49
928_162	0.12	2.89	481,309	928000.00	930000.00	162000.02	163999.98	321.24	413.70	12670968.95	12671555.89	478,694	2,615	00	00	00	49	19	49.48
928_164	0.12	2.90	478,078	928000.00	930000.00	164000.00	166000.00	325.99	409.38	12670574.89	12670977.78	476,382	1,696	00	00	00	255	26	48.47
928_166	0.10	3.11	417,951	928000.01	930000.00	166000.02	167999.99	328.55	433.50	12670574.88	12670977.78	414,927	3,023	01	00	00	255	24	48.47
928_168	0.15	2.62	586,793	928000.01	930000.00	168000.01	170000.00	337.37	465.96	12669837.51	12670581.57	583,591	3,202	00	00	00	255	29	47.46
928_170	0.16	2.53	629,282	928000.00	929999.99	170000.00	172000.00	357.23	460.45	12669837.51	13528574.32	625,733	3,546	03	00	00	255	32	46.70
928_172	0.22	2.12	892,163	928000.00	930000.00	172000.01	174000.00	366.57	496.94	12669471.06	13528574.69	886,764	5,392	07	00	00	244	33	45.70,46
928_174	0.18	2.35	749,033	928000.01	930000.00	174000.00	176000.00	375.66	529.38	12668655.05	13528574.76	727,643	21,354	36	00	00	255	30	70,45,44
928_176	0.08	3.55	328,442	928000.00	929999.98	176000.00	178000.00	404.81	549.51	12668655.07	12668663.51	317,628	10,805	09	00	00	56	31	44
928_178	0.15	2.55	645,917	928000.00	930000.00	178000.00	179999.99	416.61	568.41	12668268.66	12668663.53	613,662	32,222	33	00	00	101	24	44.43
928_180	0.09	3.26	395,937	928000.00	930000.00	180000.01	182000.00	422.35	588.34	12667394.68	12668275.52	376,851	19,071	15	00	00	53	22	43.42
928_182	0.13	2.80	527,287	928000.00	930000.00	182000.00	184000.00	431.70	1161.77	12667394.70	12668275.47	509,797	17,483	07	00	00	53	23	43.42
928_184	0.16	2.50	668,163	928000.01	930000.00	184000.01	185999.99	465.62	650.97	12621893.00	12667403.58	640,778	27,354	31	00	00	71	28	42.39
928_186	0.07	3.91	272,304	928000.03	929999.99	186000.01	188000.00	456.93	643.51	12621893.12	12621900.28	261,486	10,795	23	00	00	67	31	39
928_188	0.14	2.64	576,369	928000.00	929999.99	188000.00	190000.00	424.55	554.99	12619967.08	12621900.42	573,460	2,909	00	00	00	57	34	39.38
928_190	0.13	2.76	528,115	928000.01	929999.99	190000.00	192000.00	411.66	521.41	12619645.96	12619976.13	524,291	3,816	08	00	00	85	36	38.37
930_144	0.01	11.14	32,322	930002.41	931999.96	144361.79	145999.99	299.23	403.19	12673633.58	12673642.43	32,259	63	00	00	00	255	29	54
930_146	0.12	2.88	482,889	930000.00	932000.00	146000.01	148000.00	320.83	403.25	12673242.86	12673642.35	482,764	125	00	00	00	74	14	54.53
930_148	0.12	2.96	459,616	930000.00	932000.00	148000.02	150000.00	320.71	421.23	12672827.64	12673249.30	458,194	1,422	00	00	00	255	17	53.52
930_150	0.08	3.49	329,805	930000.00	932000.00	150000.00	151999.99	320.69	403.98	12672827.58	12673249.25	328,951	854	00	00	00	61	17	52.53
930_152	0.15	2.60	592,606	930000.00	932000.00	152000.01	153999.99	320.73	414.96	12672456.55	12672836.38	591,607	999	00	00	00	46	17	52.51
930_154	0.07	3.85	269,426	930000.00	932000.00	154000.01	156000.00	320.58	415.88	12671927.67	12672462.99	269,236	190	00	00	00	97	16	51.50
930_156	0.12	2.84	496,821	930000.00	932000.00	156000.00	158000.00	321.27	411.08	12671927.57	12672462.87	496,630	191	00	00	00	255	15	50.51
930_158	0.02	6.71	88,899	930000.01	932000.00	158000.02	159999.97	321.22	326.09	12671555.95	12671936.09	88,899	00	00	00	04	111	16	50.49
930_160	0.03	5.61	127,079	930000.03	932000.00	160000.02	162000.00	321.39	398.75	12671555.89	12671562.50	126,943	136	00	00	00	255	18	49
930_162	0.15	2.57	608,982	930000.00	931999.99	162000.01	164000.00	323.96	417.49	12670960.21	12671562.48	605,201	3,781	00	00	00	49	18	49.48
930_164	0.12	2.85	496,575	930000.01	932000.00	164000.00	166000.00	325.36	443.44	12670581.40	12670969.14	493,106	3,466	03	00	00	255	22	48.47

0.0 Report on LAS Statistics (By Tile) - continued

TNAME	Point Density	Average GSD	Total Points	X Min	X Max	Y Min	Y Max	Z Min	Z MAX	GPS Min	GPS Max	1st Returns	2nd Returns	3rd Returns	Other Returns	Min Int	Max Int	Mean Int	Flightlines
930_166	0.10	3.13	423,354	930000.00	931999.99	166000.00	167999.99	337.44	440.02	12670581.43	12670969.16	408,885	14,461	08	00	00	99	21	48.47
930_168	0.15	2.63	587,274	930000.00	932000.00	168000.03	170000.00	338.94	442.90	12669829.14	12670588.28	578,384	8,890	00	00	00	56	25	47.46
930_170	0.16	2.50	643,326	930000.00	932000.00	170000.01	172000.00	345.21	738.55	12669829.14	13528581.95	639,562	3,760	04	00	00	255	30	46.70
930_172	0.23	2.09	924,477	930000.00	932000.00	172000.01	174000.00	358.17	1239.50	12669477.97	13528582.29	917,124	7,342	11	00	00	84	33	45.70,46
930_174	0.18	2.34	770,554	930000.00	932000.00	174000.00	176000.00	382.42	537.67	12668646.80	13528582.34	733,664	36,860	30	00	00	255	25	45.70,44
930_176	0.08	3.56	331,822	930000.00	932000.00	176000.01	178000.00	416.13	543.27	12668646.82	12668655.13	314,857	16,949	16	00	00	62	25	44
930_178	0.15	2.57	640,147	930000.00	932000.00	178000.00	180000.00	427.72	597.06	12668275.53	12668655.16	605,059	35,064	24	00	00	255	27	44.43
930_180	0.09	3.26	391,797	930000.00	932000.00	180000.00	182000.00	402.75	553.13	12667386.13	12668282.24	375,445	16,338	14	00	00	57	23	43.42
930_182	0.13	2.82	524,770	930000.00	932000.00	182000.00	184000.00	427.96	591.06	12667386.13	12668282.23	504,081	20,677	12	00	00	53	22	43.42
930_184	0.16	2.50	670,919	930000.00	931999.99	184000.01	186000.00	437.65	640.19	12621899.81	12667394.91	638,127	32,751	41	00	00	60	24	42.39
930_186	0.07	3.85	273,947	930000.00	931999.99	186000.02	188000.00	468.75	632.69	12621899.96	12621907.26	269,918	4,016	13	00	00	117	36	39
930_188	0.15	2.60	598,936	930000.00	932000.00	188000.02	190000.00	446.92	561.08	12619959.45	12621907.41	593,143	5,787	06	00	00	70	34	39.38
932_144	0.02	6.78	87,309	932000.01	934000.00	144233.79	145999.99	321.44	421.16	12673624.56	12673633.76	87,129	180	00	00	00	255	15	54
932_146	0.14	2.67	560,305	932000.00	934000.00	146000.01	147999.92	320.59	413.98	12673249.33	12673633.56	560,071	233	01	00	00	255	13	54.53
932_148	0.10	3.10	418,640	932000.00	934000.00	148000.06	149999.96	320.65	428.41	12672818.92	12673255.87	416,539	2,101	00	00	00	255	16	53.52
932_150	0.06	4.04	247,797	932000.00	934000.00	150000.01	151999.99	320.84	444.99	12672818.76	12673255.77	245,393	2,404	00	00	00	61	16	52.53
932_152	0.15	2.59	598,779	932000.00	934000.00	152000.00	154000.00	320.71	437.60	12672463.01	12672827.56	596,439	2,340	00	00	00	49	16	52.51
932_154	0.06	3.94	260,741	932000.01	934000.00	154000.01	156000.00	320.83	439.88	12671919.32	12672469.44	257,681	3,060	00	00	00	64	18	51.50
932_156	0.10	3.11	420,332	932000.00	934000.00	156000.00	157999.99	299.34	426.10	12671919.18	12672469.32	414,546	5,786	00	00	00	255	17	51.50
932_158	0.02	7.97	62,938	932000.00	933999.99	158000.00	159999.99	321.24	691.90	12671562.54	12671927.55	62,936	02	00	00	04	255	16	50.49
932_160	0.04	5.04	157,694	932000.00	934000.00	160000.06	162000.00	321.43	420.11	12671562.49	12671569.44	157,276	418	00	00	00	110	20	49
932_162	0.15	2.59	600,790	932000.01	934000.00	162000.00	163999.99	328.40	439.05	12670951.96	12671569.40	598,444	2,346	00	00	00	51	21	49.48
932_164	0.12	2.93	470,576	932000.00	933999.99	164000.00	166000.00	325.76	431.94	12670588.15	12670960.30	466,052	4,523	01	00	00	95	26	48.47
932_166	0.10	3.25	384,241	932000.00	934000.00	166000.00	167999.99	335.01	434.08	12670588.17	12670960.30	379,693	4,547	01	00	00	255	20	48.47
932_168	0.15	2.55	614,080	932000.00	934000.00	168000.01	170000.00	338.19	439.32	12669820.38	12670594.95	613,136	944	00	00	00	62	25	47.46
932_170	0.16	2.54	625,155	932000.01	934000.00	170000.00	172000.00	345.72	1021.38	12669820.45	13528588.73	622,486	2,664	05	00	00	72	30	46.70
932_172	0.22	2.12	894,580	932000.00	934000.00	172000.00	174000.00	355.57	502.14	12669484.83	13528588.96	887,398	7,177	05	00	00	255	32	45.70,46
932_174	0.19	2.32	777,256	932000.00	933999.99	174000.01	175999.99	372.50	654.64	12668637.66	13528589.01	742,210	34,999	47	00	00	255	26	70,45,44
932_176	0.09	3.41	360,042	932000.00	934000.00	176000.01	178000.00	395.91	538.77	12668637.69	12668646.89	343,967	16,064	11	00	00	100	26	44
932_178	0.17	2.46	703,172	932000.00	934000.00	178000.01	179999.99	393.03	550.35	12668282.25	12668646.94	659,054	44,073	45	00	00	66	23	44.43
932_180	0.09	3.26	395,211	932000.00	934000.00	180000.00	182000.00	392.97	568.68	12667377.41	12668289.44	377,361	17,831	19	00	00	255	24	43.42
932_182	0.12	2.84	511,084	932000.00	934000.00	182000.00	183999.99	400.45	583.61	12667377.41	12668289.42	494,525	16,552	07	00	00	137	23	42.43
932_184	0.16	2.50	669,983	932000.00	934000.00	184000.01	185999.99	427.00	621.05	12621906.78	12667386.27	639,278	30,685	20	00	00	77	24	42.39

0.0 Report on LAS Statistics (By Tile) - continued

TNAME	Point Density	Average GSD	Total Points	X Min	X Max	Y Min	Y Max	Z Min	Z MAX	GPS Min	GPS Max	1st Returns	2nd Returns	3rd Returns	Other Returns	Min Int	Max Int	Mean Int	Flightlines
932_186	0.07	3.89	274,967	932000.01	933999.98	186000.01	188000.00	462.24	1058.67	12621906.95	12621914.30	263,763	11,189	15	00	00	255	29	39
934_144	0.02	6.83	85,848	934000.01	935999.98	144057.55	145999.99	321.51	401.65	12673615.68	12673624.57	85,708	140	00	00	00	255	15	54
934_146	0.13	2.78	518,862	934000.01	936000.00	146000.01	147999.99	320.65	430.15	12673255.90	12673624.57	518,569	293	00	00	00	131	14	53.54
934_148	0.11	3.02	440,575	934000.00	936000.00	148000.01	150000.00	320.63	429.39	12672810.21	12673262.59	438,928	1,647	00	00	00	255	16	53.52
934_150	0.09	3.43	342,142	934000.01	935999.99	150000.00	151999.99	321.91	441.03	12672810.07	12673262.48	340,275	1,867	00	00	00	55	16	53.52
934_152	0.15	2.56	611,922	934000.00	936000.00	152000.03	153999.98	321.79	417.92	12672469.45	12672818.75	610,585	1,337	00	00	00	46	17	52.51
934_154	0.06	4.02	252,012	934000.00	935999.99	154000.00	156000.00	321.52	435.55	12671911.12	12672476.07	247,784	4,225	03	00	00	79	19	51.50
934_156	0.11	2.97	458,515	934000.00	936000.00	156000.00	157999.99	321.18	430.83	12671910.54	12672475.89	453,862	4,652	01	00	00	89	15	50.51
934_158	0.07	3.92	263,369	934000.06	936000.00	158000.01	159999.71	321.23	428.77	12671569.45	12671919.12	260,398	2,971	00	00	00	255	15	50.49
934_160	0.05	4.73	179,552	934000.02	936000.00	160000.03	162000.00	321.47	1630.70	12671569.41	12671576.23	178,709	843	00	00	00	92	21	49
934_162	0.14	2.64	577,687	934000.01	935999.99	162000.00	164000.00	331.97	448.28	12670943.66	12671576.24	575,822	1,865	00	00	00	65	25	49.48
934_164	0.12	2.95	459,951	934000.01	936000.00	164000.00	166000.00	328.82	1444.16	12670594.94	12670951.98	458,266	1,685	00	00	00	255	23	48.47
934_166	0.11	3.08	423,624	934000.02	935999.99	166000.00	168000.00	333.06	436.05	12670594.93	12670951.98	421,086	2,535	03	00	00	74	23	48.47
934_168	0.15	2.56	611,250	934000.00	936000.00	168000.04	169999.99	338.65	421.47	12669812.16	12670601.86	611,187	63	00	00	00	66	22	47.46
934_170	0.14	2.72	543,620	934000.00	936000.00	170000.02	172000.00	350.52	509.79	12669812.18	13528595.15	539,524	4,087	09	00	00	255	33	46.70
934_172	0.22	2.14	887,950	934000.00	935999.99	172000.00	174000.00	366.64	901.26	12669491.77	13528595.45	875,610	12,317	23	00	00	78	32	46.45.70
934_174	0.18	2.33	766,966	934000.00	935999.99	174000.01	176000.00	385.60	598.20	12668628.35	13528595.48	734,518	32,417	31	00	00	255	25	70.45.44
934_176	0.09	3.39	361,354	934000.01	936000.00	176000.00	178000.00	371.53	544.76	12668628.35	12668637.80	349,150	12,192	12	00	00	64	25	44
934_178	0.10	3.19	409,790	934000.00	935999.99	178000.01	180000.00	392.95	550.57	12668289.43	12668637.88	394,366	15,408	16	00	00	255	23	44.43
934_180	0.08	3.48	341,178	934000.02	936000.00	180000.00	182000.00	392.94	534.43	12667368.60	12668296.33	331,213	9,955	10	00	00	255	27	43.42
934_182	0.12	2.85	505,536	934000.01	935999.99	182000.00	183999.99	388.96	558.73	12667368.60	12668296.35	493,320	12,206	10	00	00	255	25	43.42
934_184	0.16	2.47	690,534	934000.00	935999.99	184000.01	186000.00	400.80	568.93	12621913.79	12667377.63	654,157	36,346	31	00	00	57	22	42.39
936_144	0.01	9.61	43,496	936000.04	938000.00	144071.36	145999.99	321.60	416.88	12673607.18	12673615.70	43,323	173	00	00	00	255	17	54
936_146	0.13	2.83	501,202	936000.01	938000.00	146000.01	148000.00	320.79	427.96	12673262.60	12673615.68	500,378	824	00	00	00	73	17	53.54
936_148	0.09	3.44	339,989	936000.00	938000.00	148000.00	150000.00	320.76	430.61	12672801.49	12673269.41	339,084	905	00	00	00	255	19	53.52
936_150	0.10	3.24	380,748	936000.02	938000.00	150000.00	151999.99	320.74	418.60	12672801.36	12673269.30	380,092	656	00	00	00	52	19	52.53
936_152	0.16	2.48	648,713	936000.00	938000.00	152000.01	154000.00	322.42	409.83	12672476.08	12672810.06	648,394	319	00	00	00	46	20	52.51
936_154	0.07	3.92	264,867	936000.01	938000.00	154000.01	156000.00	322.08	688.48	12671901.42	12672482.77	260,942	3,925	00	00	00	55	20	51.50
936_156	0.11	3.00	451,223	936000.00	938000.00	156000.00	158000.00	321.41	1193.41	12671901.35	12672482.68	446,011	5,212	00	00	00	92	16	50.51
936_158	0.10	3.24	389,397	936000.01	937999.99	158000.00	160000.00	321.28	1568.60	12671576.19	12671910.52	380,405	8,992	00	00	00	51	18	50.49
936_160	0.03	5.99	112,688	936000.01	938000.00	160000.06	162000.00	321.50	450.09	12671576.22	12671582.94	111,433	1,255	00	00	00	255	18	49
936_162	0.16	2.54	626,433	936000.00	938000.00	162000.02	164000.00	327.99	438.62	12670934.60	12671582.93	618,346	8,086	01	00	00	46	22	49.48
936_164	0.12	2.86	493,709	936000.01	938000.00	164000.00	166000.00	330.13	799.65	12670601.68	12670943.76	490,437	3,272	00	00	00	255	22	48.47

0.0 Report on LAS Statistics (By Tile) - continued

TNAME	Point Density	Average GSD	Total Points	X Min	X Max	Y Min	Y Max	Z Min	Z MAX	GPS Min	GPS Max	1st Returns	2nd Returns	3rd Returns	Other Returns	Min Int	Max Int	Mean Int	Flightlines
936_166	0.11	3.00	444,668	936000.00	937999.99	166000.00	167999.99	332.64	1572.84	12670601.70	12670943.78	443,469	1,196	03	00	00	128	21	47,48
936_168	0.14	2.67	560,611	936000.00	937999.99	168000.00	169999.99	335.94	454.67	12669804.23	12670608.70	559,820	790	01	00	00	65	24	47,46
936_170	0.14	2.63	584,968	936000.00	938000.00	170000.02	172000.00	284.70	566.94	12669804.33	13528601.83	576,613	8,348	07	00	00	255	33	46,70
936_172	0.19	2.32	760,322	936000.00	937999.99	172000.00	173999.99	364.50	546.81	12669498.91	13528602.14	743,345	16,942	35	00	00	85	28	70,45,46
936_174	0.18	2.35	756,509	936000.00	937999.99	174000.01	176000.00	388.53	656.92	12668619.22	13528602.19	726,691	29,788	30	00	00	63	26	70,45,44
936_176	0.09	3.43	347,686	936000.00	937999.99	176000.00	178000.00	360.12	522.11	12668619.24	12668628.42	339,326	8,356	04	00	00	77	26	44
936_178	0.12	2.91	490,523	936000.00	938000.00	178000.00	180000.00	355.99	524.20	12668296.24	12668628.45	470,930	19,571	22	00	00	255	25	44,43
936_180	0.10	3.19	404,073	936000.02	938000.00	180000.00	182000.00	364.93	534.09	12667359.44	12668303.32	393,522	10,541	10	00	00	214	26	43,42
936_182	0.13	2.74	549,986	936000.01	938000.00	182000.01	183999.99	376.90	557.41	12667359.44	12668303.34	532,563	17,410	13	00	00	52	24	42,43
938_144	0.02	8.07	61,545	938000.02	939999.97	144110.58	145999.87	295.64	413.12	12673598.66	12673607.19	61,422	123	00	00	00	255	37	54
938_146	0.07	3.88	265,997	938000.00	940000.00	146000.03	148000.00	321.60	423.22	12673269.43	12673607.18	265,868	129	00	00	00	255	15	54,53
938_148	0.12	2.90	477,608	938000.00	940000.00	148000.02	150000.00	320.81	416.18	12672792.92	12673276.16	477,377	231	00	00	00	252	20	53,52
938_150	0.07	3.71	295,348	938000.00	939999.99	150000.00	152000.00	320.74	436.66	12672792.77	12673276.06	291,001	4,346	01	00	00	56	18	52,53
938_152	0.15	2.57	608,234	938000.00	939999.98	152000.01	153999.98	323.11	426.73	12672482.79	12672801.35	605,223	3,011	00	00	00	49	22	52,51
938_154	0.07	3.83	276,883	938000.01	939999.99	154000.00	156000.00	325.27	439.82	12671892.53	12672489.53	272,107	4,775	01	00	00	58	20	51,50
938_156	0.13	2.77	531,131	938000.00	940000.00	156000.00	158000.00	321.44	440.21	12671892.43	12672489.42	522,848	8,281	02	00	00	124	16	50,51
938_158	0.12	2.90	481,589	938000.00	940000.00	158000.03	159999.96	321.38	435.59	12671582.94	12671901.36	474,994	6,595	00	00	00	255	16	50,49
938_160	0.03	5.85	118,718	938000.00	939999.97	160000.01	162000.00	321.44	437.84	12671582.93	12671589.51	116,877	1,841	00	00	00	255	17	49
938_162	0.15	2.58	608,028	938000.00	939999.99	162000.00	164000.00	328.14	443.24	12670925.96	12671589.45	599,859	8,169	00	00	00	57	20	49,48
938_164	0.11	3.06	427,188	938000.01	940000.00	164000.03	166000.00	331.76	435.36	12670608.49	12670934.72	426,274	914	00	00	00	85	20	48,47
938_166	0.11	3.02	438,825	938000.00	940000.00	166000.00	167999.99	338.04	435.53	12670608.51	12670934.72	437,674	1,151	00	00	00	93	20	48,47
938_168	0.14	2.71	545,899	938000.00	939999.98	168000.00	170000.00	337.94	431.62	12669794.33	12670615.40	545,369	530	00	00	00	48	24	47,46
938_170	0.17	2.44	692,296	938000.00	939999.99	170000.02	172000.00	341.53	520.45	12669794.43	13528609.14	672,610	19,658	28	00	00	255	25	46,70
938_172	0.17	2.46	690,189	938000.00	940000.00	172000.00	174000.00	388.57	539.00	12669505.72	13528609.48	663,214	26,938	37	00	00	61	23	46,45,70
938_174	0.18	2.34	745,886	938000.00	939999.98	174000.00	176000.00	403.22	541.10	12668610.30	13528609.52	729,366	16,510	10	00	00	107	29	70,45,44
938_176	0.08	3.45	342,559	938000.01	940000.00	176000.01	178000.00	358.54	716.38	12668610.33	12668619.29	336,152	6,399	08	00	00	255	29	44
938_178	0.16	2.48	664,082	938000.00	940000.00	178000.00	179999.98	346.54	491.63	12668303.13	12668619.36	650,261	13,811	10	00	00	67	25	44,43
938_180	0.10	3.17	413,583	938000.01	940000.00	180000.00	182000.00	352.54	531.68	12667350.28	12668310.40	399,065	14,507	11	00	00	56	25	43,42
Average	0.11/1.18	3.46/1.05																	
	pp Square US Survey Feet/ pp Square Meter	US Survey Feet/ Meter																	

Note: These statistics are for tiled LAS files. Not all LAS files fill tiles completely, especially along project boundaries. This may skew the results by including area, count, and density values for partially filled tiles.

0.0 Report on LAS Statistics (By Tile)

- Class Totals

The purpose of this section is to list the number of points in each classification so that the user can determine if any points were filtered to unintended classes.

[Classified Files - Y:\Mapping\Projects\65218069_AeroMetric_IDOT_PTB_156-059\Production\Final_Client_Deliverables\ProjectWide\LAS1.2](#)

Class(es) Expected: 1,2,3,4,5,6,7,8,9,10
 Class(es) Present: 1,2,3,4,5,6,7,8,9,10

Class	Total	Class	Total	Class	Total	Class	Total
0	00	64	00	128	00	192	00
1	230,354,430	65	00	129	00	193	00
2	508,417,972	66	00	130	00	194	00
3	17,817,166	67	00	131	00	195	00
4	34,261,392	68	00	132	00	196	00
5	81,621,065	69	00	133	00	197	00
6	5,212,702	70	00	134	00	198	00
7	51,275	71	00	135	00	199	00
8	1,477,666,136	72	00	136	00	200	00
9	9,861,258	73	00	137	00	201	00
10	2,235,228	74	00	138	00	202	00
11	00	75	00	139	00	203	00
12	00	76	00	140	00	204	00
13	00	77	00	141	00	205	00
14	00	78	00	142	00	206	00
15	00	79	00	143	00	207	00
16	00	80	00	144	00	208	00
17	00	81	00	145	00	209	00
18	00	82	00	146	00	210	00
19	00	83	00	147	00	211	00
20	00	84	00	148	00	212	00
21	00	85	00	149	00	213	00
22	00	86	00	150	00	214	00
23	00	87	00	151	00	215	00
24	00	88	00	152	00	216	00
25	00	89	00	153	00	217	00
26	00	90	00	154	00	218	00
27	00	91	00	155	00	219	00
28	00	92	00	156	00	220	00
29	00	93	00	157	00	221	00
30	00	94	00	158	00	222	00
31	00	95	00	159	00	223	00
32	00	96	00	160	00	224	00
33	00	97	00	161	00	225	00
34	00	98	00	162	00	226	00
35	00	99	00	163	00	227	00
36	00	100	00	164	00	228	00
37	00	101	00	165	00	229	00
38	00	102	00	166	00	230	00
39	00	103	00	167	00	231	00
40	00	104	00	168	00	232	00
41	00	105	00	169	00	233	00
42	00	106	00	170	00	234	00
43	00	107	00	171	00	235	00
44	00	108	00	172	00	236	00
45	00	109	00	173	00	237	00
46	00	110	00	174	00	238	00
47	00	111	00	175	00	239	00
48	00	112	00	176	00	240	00
49	00	113	00	177	00	241	00
50	00	114	00	178	00	242	00
51	00	115	00	179	00	243	00
52	00	116	00	180	00	244	00
53	00	117	00	181	00	245	00
54	00	118	00	182	00	246	00
55	00	119	00	183	00	247	00
56	00	120	00	184	00	248	00
57	00	121	00	185	00	249	00
58	00	122	00	186	00	250	00
59	00	123	00	187	00	251	00
60	00	124	00	188	00	252	00
61	00	125	00	189	00	253	00
62	00	126	00	190	00	254	00
63	00	127	00	191	00	255	00

1.1 Report on Multiple Discrete Returns (Tiled Data)

The purpose of this section is to report on the presence and quantities of LiDAR returns in the LAS tiled data. Empty return columns can indicate a collection or processing problem dealing with LiDAR return attribute information.

[Classified Files - Y:\Mapping\Projects\65218069 AeroMetric IDOT PTB 156-059\Production\Final Client Deliverables\ProjectWide\LAS1.2](#)

File	First return	Second return	Third return	Other return	Total points
708_166.las	427,560	2,528	00	00	430,088
708_168.las	463,061	2,345	00	00	465,406
710_162.las	619,665	5,766	01	00	625,432
710_164.las	405,795	6,464	01	00	412,260
710_166.las	384,585	6,276	01	00	390,862
710_168.las	548,327	6,683	03	00	555,013
710_170.las	288,367	1,729	00	00	290,096
710_172.las	563,205	7,908	01	00	571,114
710_174.las	526,460	4,751	01	00	531,212
710_180.las	359,599	8,302	03	00	367,904
710_182.las	511,675	11,737	06	00	523,418
710_184.las	635,593	15,926	32	00	651,551
710_186.las	251,112	1,949	00	00	253,061
710_188.las	542,074	4,728	02	00	546,804
712_160.las	265,401	5,815	00	00	271,216
712_162.las	592,044	15,564	05	00	607,613
712_164.las	459,910	15,379	09	00	475,298
712_166.las	446,384	14,093	03	00	460,480
712_168.las	594,343	9,274	02	00	603,619
712_170.las	286,925	5,459	02	00	292,386
712_172.las	590,767	5,586	00	00	596,353
712_174.las	562,990	645	00	00	563,635
712_176.las	282,262	320	00	00	282,582
712_178.las	653,412	1,875	00	00	655,287
712_180.las	395,620	1,365	00	00	396,985
712_182.las	455,294	8,564	10	00	463,868
712_184.las	613,627	12,038	06	00	625,671
712_186.las	253,473	3,293	00	00	256,766
712_188.las	307,241	1,892	00	00	309,133

1.1 Report on Multiple Discrete Returns (Tiled Data) - continued

File	First return	Second return	Third return	Other return	Total points
712_190.las	377,860	5,989	06	00	383,855
712_192.las	294,150	6,081	06	00	300,237
712_194.las	452,538	4,093	00	00	456,631
712_196.las	282,982	3,071	01	00	286,054
712_198.las	508,340	6,210	08	00	514,558
712_200.las	579,607	2,476	00	00	582,083
712_202.las	155,361	1,530	01	00	156,892
712_204.las	275,483	5,287	01	00	280,771
712_206.las	366,961	3,236	01	00	370,198
714_158.las	614,881	14,788	01	00	629,670
714_160.las	250,404	7,308	02	00	257,714
714_162.las	609,253	23,732	12	00	632,997
714_164.las	480,557	19,287	20	00	499,864
714_166.las	441,844	15,136	19	00	456,999
714_168.las	606,173	10,472	02	00	616,647
714_170.las	293,358	4,385	00	00	297,743
714_172.las	575,188	10,859	03	00	586,050
714_174.las	550,180	9,178	03	00	559,361
714_176.las	289,689	3,611	01	00	293,301
714_178.las	594,121	17,265	07	00	611,393
714_180.las	332,680	10,801	07	00	343,488
714_182.las	505,287	14,820	11	00	520,118
714_184.las	622,548	16,769	12	00	639,329
714_186.las	249,042	6,354	04	00	255,400
714_188.las	523,948	13,716	03	00	537,667
714_190.las	207,918	2,677	01	00	210,596
714_192.las	228,239	2,227	01	00	230,467
714_194.las	309,974	3,826	01	00	313,801
714_196.las	221,670	2,153	00	00	223,823
714_198.las	445,120	2,382	01	00	447,503
714_200.las	489,254	6,160	00	00	495,414
714_202.las	198,627	4,467	01	00	203,095
714_204.las	380,939	8,180	01	00	389,120
714_206.las	340,591	3,489	03	00	344,083

1.1 Report on Multiple Discrete Returns (Tiled Data) - continued

File	First return	Second return	Third return	Other return	Total points
714_208.las	414,749	3,054	01	00	417,804
716_158.las	544,534	10,131	05	00	554,670
716_160.las	267,700	8,189	04	00	275,893
716_162.las	598,356	24,786	17	00	623,159
716_164.las	460,240	17,605	16	00	477,861
716_166.las	427,861	12,916	08	00	440,785
716_168.las	602,031	7,644	02	00	609,677
716_170.las	308,064	3,687	00	00	311,751
716_172.las	585,834	12,164	03	00	598,001
716_174.las	571,160	7,505	00	00	578,665
716_176.las	310,528	5,145	01	00	315,674
716_178.las	625,764	12,910	04	00	638,678
716_180.las	361,511	9,900	06	00	371,417
716_182.las	501,280	10,542	06	00	511,828
716_184.las	608,446	18,221	11	00	626,678
716_186.las	241,852	5,294	02	00	247,148
716_188.las	553,278	8,793	07	00	562,078
716_190.las	441,803	5,567	01	00	447,371
716_192.las	332,988	4,560	03	00	337,551
716_194.las	470,428	5,392	00	00	475,820
716_196.las	337,972	2,853	01	00	340,826
716_198.las	539,210	629	00	00	539,839
716_200.las	558,899	6,116	01	00	565,016
716_202.las	267,372	1,002	00	00	268,374
716_204.las	421,058	7,847	00	00	428,905
716_206.las	333,497	6,340	03	00	339,840
716_208.las	397,763	6,655	05	00	404,423
716_210.las	596,509	4,908	02	00	601,419
716_212.las	239,896	1,784	02	00	241,682
716_214.las	590,199	4,174	01	00	594,374
716_216.las	612,256	5,958	02	00	618,216
716_218.las	274,709	313	00	00	275,022
716_242.las	588,646	18,064	30	00	606,740
716_244.las	261,952	5,261	02	00	267,215

1.1 Report on Multiple Discrete Returns (Tiled Data) - continued

File	First return	Second return	Third return	Other return	Total points
718_156.las	514,050	15,202	08	00	529,260
718_158.las	576,836	23,642	08	00	600,486
718_160.las	269,442	1,552	01	00	270,995
718_162.las	623,292	11,225	13	00	634,530
718_164.las	477,668	15,099	13	00	492,780
718_166.las	432,382	7,316	03	00	439,701
718_168.las	586,373	14,361	00	00	600,734
718_170.las	310,558	4,868	01	00	315,427
718_172.las	614,580	7,021	01	00	621,602
718_174.las	573,723	9,029	02	00	582,754
718_176.las	307,673	1,511	02	00	309,186
718_178.las	626,669	8,288	09	00	634,966
718_180.las	360,629	6,497	06	00	367,132
718_182.las	513,439	2,533	01	00	515,973
718_184.las	639,531	3,693	04	00	643,228
718_186.las	258,292	4,972	02	00	263,266
718_188.las	610,337	4,195	01	00	614,533
718_190.las	492,953	3,227	05	00	496,185
718_192.las	347,488	2,730	02	00	350,220
718_194.las	556,209	7,621	00	00	563,830
718_196.las	344,088	01	00	00	344,089
718_198.las	522,189	358	00	00	522,547
718_200.las	592,689	353	00	00	593,042
718_202.las	303,342	45	00	00	303,387
718_204.las	633,671	00	00	00	633,671
718_206.las	375,098	5,932	03	00	381,033
718_208.las	347,620	5,363	02	00	352,985
718_210.las	627,702	10	00	00	627,712
718_212.las	255,850	308	00	00	256,158
718_214.las	623,926	3,310	01	00	627,237
718_216.las	598,419	2,956	00	00	601,375
718_218.las	296,453	1,535	00	00	297,988
718_220.las	654,785	77	00	00	654,862
718_242.las	608,453	17,200	22	00	625,675

1.1 Report on Multiple Discrete Returns (Tiled Data) - continued

File	First return	Second return	Third return	Other return	Total points
718_244.las	241,865	2,148	02	00	244,015
720_154.las	264,932	3,896	00	00	268,828
720_156.las	527,405	7,385	04	00	534,794
720_158.las	637,066	96	00	00	637,162
720_160.las	259,398	1,569	00	00	260,967
720_162.las	628,626	1,605	01	00	630,232
720_164.las	469,363	2,185	03	00	471,551
720_166.las	434,465	7,676	04	00	442,145
720_168.las	585,624	7,725	00	00	593,349
720_170.las	299,188	3,725	00	00	302,913
720_172.las	608,155	11,169	05	00	619,329
720_174.las	597,292	7,517	01	00	604,810
720_176.las	334,842	2,489	01	00	337,332
720_178.las	648,592	10,428	07	00	659,027
720_180.las	377,674	2,364	03	00	380,041
720_182.las	515,060	26	00	00	515,086
720_184.las	642,175	1,016	00	00	643,191
720_186.las	249,340	2,785	02	00	252,127
720_188.las	606,380	2,429	00	00	608,809
720_190.las	495,981	528	00	00	496,509
720_192.las	360,780	981	00	00	361,761
720_194.las	513,941	3,966	00	00	517,907
720_196.las	298,143	493	00	00	298,636
720_198.las	421,072	703	00	00	421,775
720_200.las	491,328	785	00	00	492,113
720_202.las	286,486	401	01	00	286,888
720_204.las	611,400	81	00	00	611,481
720_206.las	400,468	5,563	01	00	406,032
720_208.las	320,353	6,600	03	00	326,956
720_210.las	587,993	1,009	00	00	589,002
720_212.las	253,909	26	00	00	253,935
720_214.las	629,449	13	00	00	629,462
720_216.las	642,713	14	00	00	642,727
720_218.las	320,120	376	00	00	320,496

1.1 Report on Multiple Discrete Returns (Tiled Data) - continued

File	First return	Second return	Third return	Other return	Total points
720_220.las	630,349	1,581	02	00	631,932
720_222.las	417,196	489	00	00	417,685
720_242.las	565,768	6,288	10	00	572,066
720_244.las	238,741	2,367	03	00	241,111
722_154.las	256,450	2,200	00	00	258,650
722_156.las	593,614	1,958	01	00	595,573
722_158.las	657,642	1,563	02	00	659,207
722_160.las	264,420	2,083	01	00	266,504
722_162.las	618,152	8,219	04	00	626,375
722_164.las	466,375	2,203	01	00	468,579
722_166.las	432,636	7,886	04	00	440,526
722_168.las	582,310	9,699	03	00	592,012
722_170.las	307,468	4,511	00	00	311,979
722_172.las	587,876	8,955	01	00	596,832
722_174.las	533,215	10,966	03	00	544,184
722_176.las	270,094	3,978	01	00	274,073
722_178.las	586,907	5,886	17	00	592,810
722_180.las	379,837	3,487	04	00	383,328
722_182.las	515,614	3,309	01	00	518,924
722_184.las	639,934	8,343	06	00	648,283
722_186.las	266,744	2,387	01	00	269,132
722_188.las	619,330	1,145	02	00	620,477
722_190.las	515,124	109	00	00	515,233
722_192.las	373,977	465	00	00	374,442
722_194.las	602,083	11	00	00	602,094
722_196.las	326,376	150	00	00	326,526
722_198.las	540,684	738	00	00	541,422
722_200.las	573,371	1,041	01	00	574,413
722_202.las	215,249	1,496	01	00	216,746
722_204.las	546,287	1,908	00	00	548,195
722_206.las	431,116	385	00	00	431,501
722_208.las	274,921	4,188	01	00	279,110
722_210.las	240,807	1,399	00	00	242,206
722_212.las	273,793	731	00	00	274,524

1.1 Report on Multiple Discrete Returns (Tiled Data) - continued

File	First return	Second return	Third return	Other return	Total points
722_214.las	628,494	556	00	00	629,050
722_216.las	593,201	2,544	01	00	595,746
722_218.las	272,855	266	01	00	273,122
722_220.las	600,305	2,543	00	00	602,848
722_222.las	427,547	1,368	00	00	428,915
722_240.las	564,541	7,475	04	00	572,020
722_242.las	533,836	2,938	03	00	536,777
722_244.las	254,512	1,232	00	00	255,744
724_154.las	248,492	1,331	00	00	249,823
724_156.las	606,090	01	00	00	606,091
724_158.las	653,352	65	00	00	653,417
724_160.las	273,731	745	00	00	274,476
724_162.las	624,219	00	00	00	624,219
724_164.las	468,282	1,284	01	00	469,567
724_166.las	430,673	7,979	02	00	438,654
724_168.las	454,271	7,120	03	00	461,394
724_170.las	292,704	4,238	00	00	296,942
724_172.las	578,328	10,722	02	00	589,052
724_174.las	439,469	4,015	00	00	443,484
724_176.las	289,176	1,105	00	00	290,281
724_178.las	625,689	872	01	00	626,562
724_180.las	396,043	1,540	03	00	397,586
724_182.las	541,393	240	00	00	541,633
724_184.las	630,133	4,155	05	00	634,293
724_186.las	248,643	994	00	00	249,637
724_188.las	574,712	1,978	01	00	576,691
724_190.las	503,484	160	00	00	503,644
724_192.las	376,909	08	00	00	376,917
724_194.las	618,153	32	00	00	618,185
724_196.las	333,557	244	00	00	333,801
724_198.las	563,326	17	00	00	563,343
724_200.las	597,925	178	00	00	598,103
724_202.las	299,078	23	00	00	299,101
724_204.las	487,865	1,032	00	00	488,897

1.1 Report on Multiple Discrete Returns (Tiled Data) - continued

File	First return	Second return	Third return	Other return	Total points
724_206.las	438,470	282	00	00	438,752
724_208.las	454,101	2,267	01	00	456,369
724_210.las	337,016	6,981	03	00	344,000
724_212.las	227,400	2,175	00	00	229,575
724_214.las	607,952	3,296	00	00	611,248
724_216.las	567,778	3,636	00	00	571,414
724_218.las	248,612	720	00	00	249,332
724_220.las	613,361	315	00	00	613,676
724_222.las	417,773	260	00	00	418,033
724_224.las	503,587	404	00	00	503,991
724_240.las	582,804	2,151	01	00	584,956
724_242.las	638,610	592	00	00	639,202
724_244.las	290,022	717	01	00	290,740
726_154.las	241,317	2,045	01	00	243,363
726_156.las	609,916	00	00	00	609,916
726_158.las	645,902	00	00	00	645,902
726_160.las	270,320	773	00	00	271,093
726_162.las	637,016	00	00	00	637,016
726_164.las	477,656	4,466	08	00	482,130
726_166.las	432,618	14,910	03	00	447,531
726_168.las	570,724	9,714	03	00	580,441
726_170.las	277,256	2,311	00	00	279,567
726_172.las	606,491	8,789	00	00	615,280
726_174.las	597,415	4,961	00	00	602,376
726_176.las	304,132	2,002	00	00	306,134
726_178.las	618,678	3,505	05	00	622,188
726_180.las	376,865	15,414	22	00	392,301
726_182.las	527,639	5,575	11	00	533,225
726_184.las	652,687	137	00	00	652,824
726_186.las	247,973	1,257	00	00	249,230
726_188.las	600,177	2,834	03	00	603,014
726_190.las	514,819	3,725	03	00	518,547
726_192.las	372,635	2,730	00	00	375,365
726_194.las	624,495	00	00	00	624,495

1.1 Report on Multiple Discrete Returns (Tiled Data) - continued

File	First return	Second return	Third return	Other return	Total points
726_196.las	347,685	130	00	00	347,815
726_198.las	563,050	35	00	00	563,085
726_200.las	606,190	175	00	00	606,365
726_202.las	314,583	02	00	00	314,585
726_204.las	611,367	2,909	00	00	614,276
726_206.las	362,161	1,302	01	00	363,464
726_208.las	436,962	237	00	00	437,199
726_210.las	571,525	4,192	06	00	575,723
726_212.las	141,915	1,520	02	00	143,437
726_214.las	489,994	8,131	00	00	498,125
726_216.las	614,599	2,905	03	00	617,507
726_218.las	267,740	663	01	00	268,404
726_220.las	643,227	58	00	00	643,285
726_222.las	432,932	51	00	00	432,983
726_224.las	484,718	380	00	00	485,098
726_238.las	260,584	1,240	00	00	261,824
726_240.las	584,028	468	01	00	584,497
726_242.las	652,942	2,745	02	00	655,689
726_244.las	287,221	4,668	07	00	291,896
728_152.las	640,776	418	00	00	641,194
728_154.las	268,989	1,135	03	00	270,127
728_156.las	601,184	02	00	00	601,186
728_158.las	535,379	323	00	00	535,702
728_160.las	165,367	1,644	02	00	167,013
728_162.las	603,646	1,369	01	00	605,016
728_164.las	478,320	3,081	04	00	481,405
728_166.las	427,195	11,086	02	00	438,283
728_168.las	593,032	10,493	01	00	603,526
728_170.las	295,019	5,914	00	00	300,933
728_172.las	591,090	15,442	02	00	606,534
728_174.las	601,400	6,205	01	00	607,606
728_176.las	330,891	3,451	01	00	334,343
728_178.las	628,390	14,962	07	00	643,359
728_180.las	368,439	10,209	27	00	378,675

1.1 Report on Multiple Discrete Returns (Tiled Data) - continued

File	First return	Second return	Third return	Other return	Total points
728_182.las	514,175	8,915	09	00	523,099
728_184.las	636,743	1,023	00	00	637,766
728_186.las	263,521	351	00	00	263,872
728_188.las	591,716	2,530	00	00	594,246
728_190.las	495,041	4,149	01	00	499,191
728_192.las	358,473	666	01	00	359,140
728_194.las	569,602	2,907	00	00	572,509
728_196.las	330,587	3,120	00	00	333,707
728_198.las	544,061	3,441	02	00	547,504
728_200.las	569,508	2,049	00	00	571,557
728_202.las	288,778	294	00	00	289,072
728_204.las	594,458	1,782	02	00	596,242
728_206.las	432,596	378	01	00	432,975
728_208.las	409,888	859	01	00	410,748
728_210.las	529,174	3,106	00	00	532,280
728_212.las	200,138	1,374	02	00	201,514
728_214.las	243,527	2,737	00	00	246,264
728_216.las	418,364	5,904	04	00	424,272
728_218.las	253,320	65	00	00	253,385
728_220.las	632,803	06	00	00	632,809
728_222.las	439,272	606	00	00	439,878
728_224.las	494,992	1,516	00	00	496,508
728_226.las	571,751	3,113	00	00	574,864
728_236.las	606,127	156	00	00	606,283
728_238.las	264,054	1,884	00	00	265,938
728_240.las	546,801	5,689	06	00	552,496
728_242.las	622,028	14,376	18	00	636,422
728_244.las	282,836	7,404	14	00	290,254
730_152.las	608,977	3,252	01	00	612,230
730_154.las	268,686	2,238	01	00	270,925
730_156.las	607,332	2,703	01	00	610,036
730_158.las	357,793	5,803	01	00	363,597
730_160.las	230,695	2,855	01	00	233,551
730_162.las	611,443	6,748	01	00	618,192

1.1 Report on Multiple Discrete Returns (Tiled Data) - continued

File	First return	Second return	Third return	Other return	Total points
730_164.las	469,332	4,701	05	00	474,038
730_166.las	426,014	13,041	13	00	439,068
730_168.las	590,703	10,437	04	00	601,144
730_170.las	305,423	5,226	01	00	310,650
730_172.las	609,363	11,390	01	00	620,754
730_174.las	583,379	7,134	00	00	590,513
730_176.las	297,910	3,379	01	00	301,290
730_178.las	597,966	9,342	16	00	607,324
730_180.las	360,843	7,244	09	00	368,096
730_182.las	522,113	6,425	05	00	528,543
730_184.las	643,066	404	00	00	643,470
730_186.las	271,167	642	00	00	271,809
730_188.las	589,578	1,201	00	00	590,779
730_190.las	479,829	1,258	00	00	481,087
730_192.las	360,145	85	00	00	360,230
730_194.las	603,655	433	00	00	604,088
730_196.las	307,284	6,335	02	00	313,621
730_198.las	547,540	15,774	11	00	563,325
730_200.las	565,542	3,041	00	00	568,583
730_202.las	253,992	1,943	00	00	255,935
730_204.las	542,633	3,125	01	00	545,759
730_206.las	434,770	766	00	00	435,536
730_208.las	456,255	05	00	00	456,260
730_210.las	615,570	2,782	03	00	618,355
730_212.las	237,531	2,005	03	00	239,539
730_214.las	488,419	4,170	00	00	492,589
730_216.las	259,854	4,694	02	00	264,550
730_218.las	186,026	2,233	01	00	188,260
730_220.las	611,696	351	00	00	612,047
730_222.las	427,622	182	01	00	427,805
730_224.las	483,998	204	00	00	484,202
730_226.las	570,674	2,514	01	00	573,189
730_228.las	282,426	1,194	00	00	283,620
730_230.las	591,670	9,164	02	00	600,836

1.1 Report on Multiple Discrete Returns (Tiled Data) - continued

File	First return	Second return	Third return	Other return	Total points
730_232.las	504,455	354	00	00	504,809
730_234.las	364,474	368	01	00	364,843
730_236.las	588,289	5,879	04	00	594,172
730_238.las	256,617	2,444	02	00	259,063
730_240.las	571,258	4,046	05	00	575,309
730_242.las	644,552	27,868	39	00	672,459
730_244.las	309,211	8,817	05	00	318,033
732_150.las	368,003	707	00	00	368,710
732_152.las	488,235	3,594	01	00	491,830
732_154.las	263,549	599	00	00	264,148
732_156.las	630,040	00	00	00	630,040
732_158.las	572,440	2,363	00	00	574,803
732_160.las	246,657	2,439	05	00	249,101
732_162.las	602,182	7,622	03	00	609,807
732_164.las	452,165	6,825	02	00	458,992
732_166.las	427,255	10,201	07	00	437,463
732_168.las	576,822	11,592	02	00	588,416
732_170.las	285,732	3,974	02	00	289,708
732_172.las	584,100	7,982	01	00	592,083
732_174.las	570,207	8,199	05	00	578,411
732_176.las	305,302	3,222	02	00	308,526
732_178.las	623,986	9,845	11	00	633,842
732_180.las	372,113	7,241	04	00	379,358
732_182.las	523,260	3,761	02	00	527,023
732_184.las	624,135	4,787	06	00	628,928
732_186.las	260,355	53	00	00	260,408
732_188.las	582,747	564	00	00	583,311
732_190.las	477,167	5,296	00	00	482,463
732_192.las	360,771	41	00	00	360,812
732_194.las	595,658	1,124	00	00	596,782
732_196.las	320,931	3,464	02	00	324,397
732_198.las	562,078	11,821	06	00	573,905
732_200.las	582,345	6,907	01	00	589,253
732_202.las	289,701	851	01	00	290,553

1.1 Report on Multiple Discrete Returns (Tiled Data) - continued

File	First return	Second return	Third return	Other return	Total points
732_204.las	589,688	3,889	03	00	593,580
732_206.las	285,779	3,999	00	00	289,778
732_208.las	424,237	3,504	00	00	427,741
732_210.las	626,257	4,271	02	00	630,530
732_212.las	260,761	459	01	00	261,221
732_214.las	600,719	2,808	02	00	603,529
732_216.las	441,925	9,948	04	00	451,877
732_218.las	204,003	2,965	02	00	206,970
732_220.las	555,184	1,185	00	00	556,369
732_222.las	410,366	309	01	00	410,676
732_224.las	493,488	674	00	00	494,162
732_226.las	565,392	735	00	00	566,127
732_228.las	283,148	275	00	00	283,423
732_230.las	610,894	2,153	00	00	613,047
732_232.las	506,281	1,558	00	00	507,839
732_234.las	363,146	6,364	05	00	369,515
732_236.las	621,612	13,408	10	00	635,030
732_238.las	286,462	5,577	01	00	292,040
732_240.las	567,890	14,263	09	00	582,162
732_242.las	593,846	14,755	12	00	608,613
732_244.las	258,946	2,566	05	00	261,517
734_148.las	501,467	4,665	04	00	506,136
734_150.las	362,066	3,331	00	00	365,397
734_152.las	580,825	4,278	00	00	585,103
734_154.las	300,086	525	02	00	300,613
734_156.las	586,513	1,295	00	00	587,808
734_158.las	447,660	6,830	02	00	454,492
734_160.las	219,385	2,655	01	00	222,041
734_162.las	473,039	8,691	05	00	481,735
734_164.las	409,225	7,552	04	00	416,781
734_166.las	430,955	6,630	01	00	437,586
734_168.las	568,990	7,946	01	00	576,937
734_170.las	293,809	3,102	03	00	296,914
734_172.las	517,065	8,903	06	00	525,974

1.1 Report on Multiple Discrete Returns (Tiled Data) - continued

File	First return	Second return	Third return	Other return	Total points
734_174.las	569,643	6,312	02	00	575,957
734_176.las	309,759	5,073	02	00	314,834
734_178.las	617,130	17,763	19	00	634,912
734_180.las	381,718	13,933	15	00	395,666
734_182.las	514,519	19,656	28	00	534,203
734_184.las	627,738	13,917	14	00	641,669
734_186.las	266,960	323	01	00	267,284
734_188.las	620,317	73	00	00	620,390
734_190.las	499,176	5,115	03	00	504,294
734_192.las	370,118	665	03	00	370,786
734_194.las	612,148	05	00	00	612,153
734_196.las	325,642	2,623	01	00	328,266
734_198.las	557,093	12,766	05	00	569,864
734_200.las	596,593	8,714	03	00	605,310
734_202.las	295,164	247	00	00	295,411
734_204.las	612,551	181	00	00	612,732
734_206.las	418,874	4,227	00	00	423,101
734_208.las	419,500	5,026	02	00	424,528
734_210.las	619,880	1,453	00	00	621,333
734_212.las	244,934	2,144	01	00	247,079
734_214.las	582,762	5,773	02	00	588,537
734_216.las	619,021	3,624	01	00	622,646
734_218.las	169,016	1,425	01	00	170,442
734_220.las	397,651	8,597	03	00	406,251
734_222.las	394,618	4,307	02	00	398,927
734_224.las	485,173	2,753	02	00	487,928
734_226.las	566,507	12	00	00	566,519
734_228.las	285,801	4,165	03	00	289,969
734_230.las	593,702	20,388	34	00	614,124
734_232.las	490,646	14,239	11	00	504,896
734_234.las	361,131	12,469	05	00	373,605
734_236.las	613,634	28,161	24	00	641,819
734_238.las	267,203	4,427	04	00	271,634
734_240.las	472,484	9,954	20	00	482,458

1.1 Report on Multiple Discrete Returns (Tiled Data) - continued

File	First return	Second return	Third return	Other return	Total points
734_242.las	622,141	10,238	17	00	632,396
734_244.las	283,582	2,743	10	00	286,335
736_146.las	434,064	7,321	01	00	441,386
736_148.las	392,523	3,108	00	00	395,631
736_150.las	343,252	881	00	00	344,133
736_152.las	580,402	3,113	00	00	583,515
736_154.las	293,609	1,311	01	00	294,921
736_156.las	551,123	1,747	05	00	552,875
736_158.las	635,251	261	00	00	635,512
736_160.las	264,652	00	00	00	264,652
736_162.las	618,546	83	00	00	618,629
736_164.las	475,036	1,429	00	00	476,465
736_166.las	442,361	592	00	00	442,953
736_168.las	620,442	628	00	00	621,070
736_170.las	304,206	1,221	00	00	305,427
736_172.las	613,590	3,992	01	00	617,583
736_174.las	471,818	8,609	00	00	480,427
736_176.las	279,456	4,603	01	00	284,060
736_178.las	618,240	19,391	12	00	637,643
736_180.las	366,451	9,274	17	00	375,742
736_182.las	482,383	9,477	16	00	491,876
736_184.las	665,642	1,667	02	00	667,311
736_186.las	276,991	504	00	00	277,495
736_188.las	625,353	984	02	00	626,339
736_190.las	523,814	1,353	01	00	525,168
736_192.las	366,216	360	00	00	366,576
736_194.las	600,789	3,124	00	00	603,913
736_196.las	332,856	1,149	00	00	334,005
736_198.las	537,763	2,627	01	00	540,391
736_200.las	570,353	7,876	09	00	578,238
736_202.las	290,863	2,335	03	00	293,201
736_204.las	608,033	1,986	00	00	610,019
736_206.las	425,735	5,727	04	00	431,466
736_208.las	439,144	6,659	18	00	445,821

1.1 Report on Multiple Discrete Returns (Tiled Data) - continued

File	First return	Second return	Third return	Other return	Total points
736_210.las	633,020	377	01	00	633,398
736_212.las	269,151	430	00	00	269,581
736_214.las	634,576	909	00	00	635,485
736_216.las	595,388	359	00	00	595,747
736_218.las	255,208	255	00	00	255,463
736_220.las	570,706	6,204	02	00	576,912
736_222.las	347,414	4,942	04	00	352,360
736_224.las	454,592	6,263	09	00	460,864
736_226.las	540,131	3,124	00	00	543,255
736_228.las	271,972	1,025	03	00	273,000
736_230.las	544,812	16,072	28	00	560,912
736_232.las	472,354	17,768	22	00	490,144
736_234.las	342,692	12,265	05	00	354,962
736_236.las	583,276	15,463	04	00	598,743
736_238.las	255,575	5,332	05	00	260,912
736_240.las	528,666	10,219	07	00	538,892
736_242.las	651,482	2,508	03	00	653,993
736_244.las	284,233	3,113	08	00	287,354
738_146.las	208,843	4,513	03	00	213,359
738_148.las	441,767	5,996	00	00	447,763
738_150.las	370,179	3,523	03	00	373,705
738_152.las	596,301	7,539	01	00	603,841
738_154.las	289,562	659	01	00	290,222
738_156.las	610,506	634	02	00	611,142
738_158.las	637,396	73	00	00	637,469
738_160.las	267,025	08	00	00	267,033
738_162.las	625,300	44	00	00	625,344
738_164.las	477,188	236	00	00	477,424
738_166.las	440,199	232	00	00	440,431
738_168.las	613,931	649	00	00	614,580
738_170.las	305,740	762	00	00	306,502
738_172.las	609,729	1,764	00	00	611,493
738_174.las	558,535	7,850	02	00	566,387
738_176.las	289,703	4,172	01	00	293,876

1.1 Report on Multiple Discrete Returns (Tiled Data) - continued

File	First return	Second return	Third return	Other return	Total points
738_178.las	576,463	15,644	07	00	592,114
738_180.las	343,074	8,967	06	00	352,047
738_182.las	487,457	7,231	14	00	494,702
738_184.las	625,901	1,590	02	00	627,493
738_186.las	262,571	543	00	00	263,114
738_188.las	590,850	1,399	00	00	592,249
738_190.las	492,993	7,323	02	00	500,318
738_192.las	358,663	1,360	02	00	360,025
738_194.las	595,640	2,420	00	00	598,060
738_196.las	338,358	635	00	00	338,993
738_198.las	544,662	3,218	01	00	547,881
738_200.las	579,848	4,632	00	00	584,480
738_202.las	289,854	5,243	04	00	295,101
738_204.las	600,058	9,173	07	00	609,238
738_206.las	434,670	325	01	00	434,996
738_208.las	454,163	1,076	00	00	455,239
738_210.las	601,942	648	01	00	602,591
738_212.las	236,519	1,299	00	00	237,818
738_214.las	578,798	6,823	03	00	585,624
738_216.las	531,428	2,538	01	00	533,967
738_218.las	252,607	196	00	00	252,803
738_220.las	608,105	1,174	00	00	609,279
738_222.las	201,442	3,236	01	00	204,679
738_224.las	327,610	1,925	06	00	329,541
738_226.las	564,125	1,734	01	00	565,860
738_228.las	263,688	1,056	02	00	264,746
738_230.las	580,313	17,158	15	00	597,486
738_232.las	478,416	17,906	05	00	496,327
738_234.las	338,301	16,407	06	00	354,714
738_236.las	581,319	7,840	03	00	589,162
738_238.las	265,979	2,493	01	00	268,473
738_240.las	578,924	6,951	03	00	585,878
738_242.las	594,317	5,985	08	00	600,310
738_244.las	271,090	2,986	09	00	274,085

1.1 Report on Multiple Discrete Returns (Tiled Data) - continued

File	First return	Second return	Third return	Other return	Total points
740_148.las	117,453	2,096	01	00	119,550
740_150.las	266,138	4,537	00	00	270,675
740_152.las	624,254	4,960	06	00	629,220
740_154.las	291,578	1,649	05	00	293,232
740_156.las	619,552	01	00	00	619,553
740_158.las	651,828	00	00	00	651,828
740_160.las	268,483	01	00	00	268,484
740_162.las	623,930	00	00	00	623,930
740_164.las	455,117	00	00	00	455,117
740_166.las	444,981	03	00	00	444,984
740_168.las	619,208	1,304	00	00	620,512
740_170.las	311,842	309	00	00	312,151
740_172.las	623,699	1,248	00	00	624,947
740_174.las	591,605	1,535	00	00	593,140
740_176.las	302,251	2,708	00	00	304,959
740_178.las	652,171	16,391	06	00	668,568
740_180.las	403,583	10,582	13	00	414,178
740_182.las	536,809	9,938	17	00	546,764
740_184.las	631,451	4,741	08	00	636,200
740_186.las	260,940	1,818	02	00	262,760
740_188.las	574,481	9,678	07	00	584,166
740_190.las	482,039	12,955	08	00	495,002
740_192.las	352,902	7,239	00	00	360,141
740_194.las	596,590	7,640	01	00	604,231
740_196.las	342,785	2,561	00	00	345,346
740_198.las	551,348	12,391	05	00	563,744
740_200.las	568,476	14,654	05	00	583,135
740_202.las	288,994	7,331	11	00	296,336
740_204.las	609,508	11,139	02	00	620,649
740_206.las	431,679	754	01	00	432,434
740_208.las	440,734	1,610	00	00	442,344
740_210.las	436,302	4,420	03	00	440,725
740_212.las	248,398	7,894	04	00	256,296
740_214.las	617,773	4,183	01	00	621,957

1.1 Report on Multiple Discrete Returns (Tiled Data) - continued

File	First return	Second return	Third return	Other return	Total points
740_216.las	621,442	640	00	00	622,082
740_218.las	260,748	626	01	00	261,375
740_220.las	616,950	336	00	00	617,286
740_222.las	319,377	3,621	00	00	322,998
740_224.las	196,332	1,290	00	00	197,622
740_226.las	595,106	2,841	01	00	597,948
740_228.las	206,262	1,731	00	00	207,993
740_230.las	467,415	4,048	00	00	471,463
740_232.las	484,187	10,774	03	00	494,964
740_234.las	356,026	21,976	05	00	378,007
740_236.las	450,783	8,848	06	00	459,637
740_238.las	222,171	1,814	01	00	223,986
740_240.las	561,143	1,817	06	00	562,966
740_242.las	596,451	4,391	23	00	600,865
740_244.las	275,944	801	01	00	276,746
742_150.las	125,129	26	00	00	125,155
742_152.las	381,517	1,363	00	00	382,880
742_154.las	278,975	1,658	01	00	280,634
742_156.las	618,130	2,551	04	00	620,685
742_158.las	652,483	156	00	00	652,639
742_160.las	259,544	329	01	00	259,874
742_162.las	618,930	00	00	00	618,930
742_164.las	476,139	00	00	00	476,139
742_166.las	440,883	04	00	00	440,887
742_168.las	615,361	37	00	00	615,398
742_170.las	309,885	369	00	00	310,254
742_172.las	642,099	1,428	00	00	643,527
742_174.las	615,259	861	00	00	616,120
742_176.las	312,784	896	01	00	313,681
742_178.las	605,488	5,582	02	00	611,072
742_180.las	356,909	6,289	05	00	363,203
742_182.las	511,477	8,763	13	00	520,253
742_184.las	605,369	6,049	11	00	611,429
742_186.las	262,218	2,792	02	00	265,012

1.1 Report on Multiple Discrete Returns (Tiled Data) - continued

File	First return	Second return	Third return	Other return	Total points
742_188.las	613,448	9,023	04	00	622,475
742_190.las	498,948	14,940	07	00	513,895
742_192.las	364,330	9,002	02	00	373,334
742_194.las	564,375	4,947	00	00	569,322
742_196.las	328,807	3,612	02	00	332,421
742_198.las	539,502	7,323	06	00	546,831
742_200.las	586,203	16,454	06	00	602,663
742_202.las	302,949	4,276	02	00	307,227
742_204.las	557,932	4,439	00	00	562,371
742_206.las	368,296	1,146	00	00	369,442
742_208.las	432,540	2,328	02	00	434,870
742_210.las	552,763	11,065	00	00	563,828
742_212.las	252,344	11,562	11	00	263,917
742_214.las	596,902	24,038	09	00	620,949
742_216.las	644,611	445	00	00	645,056
742_218.las	270,050	317	00	00	270,367
742_220.las	606,793	1,979	01	00	608,773
742_222.las	291,303	6,034	00	00	297,337
742_224.las	296,352	6,710	03	00	303,065
742_226.las	519,028	5,824	03	00	524,855
742_228.las	254,608	2,380	04	00	256,992
742_230.las	432,778	43	00	00	432,821
742_232.las	494,176	6,813	00	00	500,989
742_234.las	362,862	15,726	01	00	378,589
742_236.las	409,889	6,159	02	00	416,050
742_238.las	261,637	3,248	06	00	264,891
742_240.las	581,385	5,484	03	00	586,872
742_242.las	652,388	2,875	02	00	655,265
742_244.las	295,117	888	00	00	296,005
744_152.las	17,243	00	00	00	17,243
744_154.las	182,182	398	01	00	182,581
744_156.las	534,403	4,649	01	00	539,053
744_158.las	585,935	5,729	03	00	591,667
744_160.las	259,130	2,679	04	00	261,813

1.1 Report on Multiple Discrete Returns (Tiled Data) - continued

File	First return	Second return	Third return	Other return	Total points
744_162.las	607,715	3,740	04	00	611,459
744_164.las	480,393	298	00	00	480,691
744_166.las	444,038	230	00	00	444,268
744_168.las	582,228	1,396	00	00	583,624
744_170.las	305,528	75	00	00	305,603
744_172.las	630,044	214	00	00	630,258
744_174.las	603,604	809	01	00	604,414
744_176.las	318,121	517	00	00	318,638
744_178.las	643,718	3,810	00	00	647,528
744_180.las	386,310	6,782	10	00	393,102
744_182.las	520,912	10,328	11	00	531,251
744_184.las	618,093	7,239	33	00	625,365
744_186.las	255,929	4,042	02	00	259,973
744_188.las	591,397	8,592	05	00	599,994
744_190.las	489,589	14,871	09	00	504,469
744_192.las	369,276	9,260	01	00	378,537
744_194.las	602,714	7,299	02	00	610,015
744_196.las	328,685	3,487	03	00	332,175
744_198.las	517,166	11,454	05	00	528,625
744_200.las	595,762	12,743	05	00	608,510
744_202.las	310,580	5,582	01	00	316,163
744_204.las	626,255	18,670	07	00	644,932
744_206.las	437,492	5,150	00	00	442,642
744_208.las	455,731	2,166	00	00	457,897
744_210.las	628,534	3,293	00	00	631,827
744_212.las	266,309	1,278	00	00	267,587
744_214.las	620,958	3,302	01	00	624,261
744_216.las	637,364	814	02	00	638,180
744_218.las	264,289	267	00	00	264,556
744_220.las	584,859	2,067	00	00	586,926
744_222.las	390,390	4,703	03	00	395,096
744_224.las	317,690	7,516	01	00	325,207
744_226.las	280,669	3,353	03	00	284,025
744_228.las	265,685	1,903	05	00	267,593

1.1 Report on Multiple Discrete Returns (Tiled Data) - continued

File	First return	Second return	Third return	Other return	Total points
744_230.las	381,182	2,398	10	00	383,590
744_232.las	506,029	688	00	00	506,717
744_234.las	360,959	1,544	04	00	362,507
744_236.las	603,738	4,519	01	00	608,258
744_238.las	268,777	3,352	01	00	272,130
744_240.las	539,493	13,599	13	00	553,105
744_242.las	622,214	7,607	13	00	629,834
744_244.las	273,032	3,238	01	00	276,271
746_154.las	128,524	01	00	00	128,525
746_156.las	128,609	3,309	01	00	131,919
746_158.las	525,629	12,025	13	00	537,667
746_160.las	232,939	8,385	01	00	241,325
746_162.las	427,984	11,677	04	00	439,665
746_164.las	462,893	2,335	01	00	465,229
746_166.las	427,686	3,835	01	00	431,522
746_168.las	609,429	397	00	00	609,826
746_170.las	300,919	1,274	00	00	302,193
746_172.las	610,987	3,402	00	00	614,389
746_174.las	590,774	510	00	00	591,284
746_176.las	302,227	125	00	00	302,352
746_178.las	643,831	1,810	03	00	645,644
746_180.las	403,093	4,851	02	00	407,946
746_182.las	532,263	6,990	23	00	539,276
746_184.las	582,836	9,513	24	00	592,373
746_186.las	259,042	3,475	04	00	262,521
746_188.las	571,392	9,571	08	00	580,971
746_190.las	478,750	12,106	05	00	490,861
746_192.las	352,462	9,008	05	00	361,475
746_194.las	589,896	8,360	02	00	598,258
746_196.las	298,343	1,015	01	00	299,359
746_198.las	555,011	8,842	02	00	563,855
746_200.las	561,750	14,290	03	00	576,043
746_202.las	286,602	7,762	01	00	294,365
746_204.las	594,044	10,235	03	00	604,282

1.1 Report on Multiple Discrete Returns (Tiled Data) - continued

File	First return	Second return	Third return	Other return	Total points
746_206.las	432,092	5,837	04	00	437,933
746_208.las	446,652	6,868	04	00	453,524
746_210.las	662,517	1,372	01	00	663,890
746_212.las	292,075	193	00	00	292,268
746_214.las	636,619	3,772	01	00	640,392
746_216.las	625,293	1,845	01	00	627,139
746_218.las	247,886	2,494	01	00	250,381
746_220.las	605,807	2,639	00	00	608,446
746_222.las	392,109	1,198	00	00	393,307
746_224.las	359,426	4,107	02	00	363,535
746_226.las	263,833	909	00	00	264,742
746_228.las	247,893	3,211	02	00	251,106
746_230.las	442,017	3,233	02	00	445,252
746_232.las	519,357	2,173	01	00	521,531
746_234.las	356,608	1,527	00	00	358,135
746_236.las	605,207	2,216	00	00	607,423
746_238.las	278,751	01	00	00	278,752
746_240.las	553,888	2,635	03	00	556,526
746_242.las	637,217	14,029	25	00	651,271
746_244.las	272,589	2,978	02	00	275,569
748_156.las	82,171	03	00	00	82,174
748_158.las	347,240	7,045	04	00	354,289
748_160.las	248,205	7,303	06	00	255,514
748_162.las	563,837	9,603	07	00	573,447
748_164.las	463,517	1,827	01	00	465,345
748_166.las	418,340	2,832	00	00	421,172
748_168.las	559,500	6,865	02	00	566,367
748_170.las	289,087	939	00	00	290,026
748_172.las	585,873	6,643	03	00	592,519
748_174.las	597,376	71	00	00	597,447
748_176.las	321,392	59	00	00	321,451
748_178.las	664,575	470	00	00	665,045
748_180.las	395,664	5,307	03	00	400,974
748_182.las	529,285	8,330	11	00	537,626

1.1 Report on Multiple Discrete Returns (Tiled Data) - continued

File	First return	Second return	Third return	Other return	Total points
748_184.las	620,158	4,023	05	00	624,186
748_186.las	256,078	3,419	05	00	259,502
748_188.las	612,295	11,014	03	00	623,312
748_190.las	503,907	8,241	02	00	512,150
748_192.las	369,740	6,099	05	00	375,844
748_194.las	578,925	5,277	03	00	584,205
748_196.las	295,903	2,098	00	00	298,001
748_198.las	590,438	5,760	04	00	596,202
748_200.las	578,201	18,094	01	00	596,296
748_202.las	285,119	6,751	01	00	291,871
748_204.las	579,186	9,731	08	00	588,925
748_206.las	415,789	9,485	03	00	425,277
748_208.las	448,715	6,826	03	00	455,544
748_210.las	654,494	671	03	00	655,168
748_212.las	277,932	312	00	00	278,244
748_214.las	613,315	4,637	00	00	617,952
748_216.las	623,973	1,534	00	00	625,507
748_218.las	249,761	2,652	02	00	252,415
748_220.las	632,485	2,152	00	00	634,637
748_222.las	396,742	999	00	00	397,741
748_224.las	386,495	1,345	00	00	387,840
748_226.las	243,244	5,800	03	00	249,047
748_228.las	213,222	3,662	03	00	216,887
748_230.las	627,197	7,453	03	00	634,653
748_232.las	498,394	1,266	01	00	499,661
748_234.las	357,105	875	00	00	357,980
748_236.las	598,059	13,608	14	00	611,681
748_238.las	266,129	1,949	05	00	268,083
748_240.las	557,451	4,943	07	00	562,401
748_242.las	610,084	15,347	34	00	625,465
748_244.las	278,191	3,825	09	00	282,025
750_158.las	63,286	06	00	00	63,292
750_160.las	175,291	1,398	00	00	176,689
750_162.las	592,326	4,343	00	00	596,669

1.1 Report on Multiple Discrete Returns (Tiled Data) - continued

File	First return	Second return	Third return	Other return	Total points
750_164.las	447,134	9,840	00	00	456,974
750_166.las	437,415	4,881	04	00	442,300
750_168.las	519,020	2,839	04	00	521,863
750_170.las	274,836	1,436	01	00	276,273
750_172.las	593,182	5,572	02	00	598,756
750_174.las	585,854	1,462	00	00	587,316
750_176.las	317,756	747	00	00	318,503
750_178.las	652,764	1,487	01	00	654,252
750_180.las	382,297	3,426	05	00	385,728
750_182.las	502,786	5,705	13	00	508,504
750_184.las	619,341	9,806	20	00	629,167
750_186.las	264,783	2,649	02	00	267,434
750_188.las	608,600	7,684	03	00	616,287
750_190.las	510,023	3,165	03	00	513,191
750_192.las	382,318	2,649	02	00	384,969
750_194.las	588,833	5,212	00	00	594,045
750_196.las	304,497	1,741	00	00	306,238
750_198.las	582,044	12,313	01	00	594,358
750_200.las	579,986	19,984	03	00	599,973
750_202.las	280,411	5,728	01	00	286,140
750_204.las	594,003	10,323	09	00	604,335
750_206.las	437,573	3,302	01	00	440,876
750_208.las	476,704	1,648	00	00	478,352
750_210.las	651,473	4,007	00	00	655,480
750_212.las	268,308	608	00	00	268,916
750_214.las	640,180	1,057	02	00	641,239
750_216.las	626,697	1,615	01	00	628,313
750_218.las	257,194	777	01	00	257,972
750_220.las	627,313	881	00	00	628,194
750_222.las	403,684	877	00	00	404,561
750_224.las	388,585	2,068	01	00	390,654
750_226.las	479,529	5,636	02	00	485,167
750_228.las	277,285	410	00	00	277,695
750_230.las	591,574	4,091	04	00	595,669

1.1 Report on Multiple Discrete Returns (Tiled Data) - continued

File	First return	Second return	Third return	Other return	Total points
750_232.las	476,985	5,817	06	00	482,808
750_234.las	357,517	2,468	00	00	359,985
750_236.las	627,082	9,884	10	00	636,976
750_238.las	236,459	3,136	02	00	239,597
750_240.las	458,461	21,805	23	00	480,289
750_242.las	617,288	2,854	09	00	620,151
750_244.las	276,967	791	02	00	277,760
752_160.las	111,516	231	00	00	111,747
752_162.las	443,390	2,384	01	00	445,775
752_164.las	451,069	5,976	03	00	457,048
752_166.las	423,239	5,378	16	00	428,633
752_168.las	503,968	3,723	01	00	507,692
752_170.las	290,456	470	00	00	290,926
752_172.las	622,891	1,416	00	00	624,307
752_174.las	588,386	2,203	01	00	590,590
752_176.las	310,946	555	01	00	311,502
752_178.las	622,957	2,360	01	00	625,318
752_180.las	374,953	5,781	01	00	380,735
752_182.las	512,924	10,297	13	00	523,234
752_184.las	633,484	18,153	28	00	651,665
752_186.las	268,915	3,224	03	00	272,142
752_188.las	609,912	2,044	02	00	611,958
752_190.las	498,474	4,828	03	00	503,305
752_192.las	367,318	7,570	04	00	374,892
752_194.las	589,020	11,894	00	00	600,914
752_196.las	324,070	328	00	00	324,398
752_198.las	546,100	445	01	00	546,546
752_200.las	595,384	10,092	01	00	605,477
752_202.las	287,658	3,733	03	00	291,394
752_204.las	589,080	7,754	02	00	596,836
752_206.las	415,402	4,883	03	00	420,288
752_208.las	455,871	919	01	00	456,791
752_210.las	638,963	1,847	00	00	640,810
752_212.las	263,765	2,275	00	00	266,040

1.1 Report on Multiple Discrete Returns (Tiled Data) - continued

File	First return	Second return	Third return	Other return	Total points
752_214.las	635,456	3,885	00	00	639,341
752_216.las	639,114	897	00	00	640,011
752_218.las	260,691	451	00	00	261,142
752_220.las	544,653	15	00	00	544,668
752_222.las	308,522	2,096	01	00	310,619
752_224.las	401,574	2,851	00	00	404,425
752_226.las	181,274	976	00	00	182,250
752_228.las	255,635	1,501	02	00	257,138
752_230.las	593,943	3,829	02	00	597,774
752_232.las	500,523	1,308	02	00	501,833
752_234.las	368,206	1,949	03	00	370,158
752_236.las	613,955	1,832	00	00	615,787
752_238.las	209,695	1,310	01	00	211,006
752_240.las	557,630	14,431	15	00	572,076
752_242.las	626,083	27,725	54	00	653,862
752_244.las	278,045	5,540	08	00	283,593
754_162.las	23,092	00	00	00	23,092
754_164.las	416,079	3,489	03	00	419,571
754_166.las	442,504	2,223	00	00	444,727
754_168.las	596,410	359	00	00	596,769
754_170.las	277,983	1,432	01	00	279,416
754_172.las	583,249	6,158	00	00	589,407
754_174.las	597,385	547	02	00	597,934
754_176.las	306,629	1,631	02	00	308,262
754_178.las	610,284	6,530	04	00	616,818
754_180.las	371,018	5,274	01	00	376,293
754_182.las	508,780	16,770	21	00	525,571
754_184.las	617,496	12,801	24	00	630,321
754_186.las	257,021	862	01	00	257,884
754_188.las	576,685	5,243	00	00	581,928
754_190.las	480,627	13,521	07	00	494,155
754_192.las	370,533	11,559	05	00	382,097
754_194.las	589,011	7,420	05	00	596,436
754_196.las	329,556	3,952	02	00	333,510

1.1 Report on Multiple Discrete Returns (Tiled Data) - continued

File	First return	Second return	Third return	Other return	Total points
754_198.las	546,220	8,600	04	00	554,824
754_200.las	605,498	1,601	00	00	607,099
754_202.las	297,491	2,952	01	00	300,444
754_204.las	607,402	8,373	03	00	615,778
754_206.las	402,801	7,688	01	00	410,490
754_208.las	434,102	5,006	02	00	439,110
754_210.las	615,749	1,778	00	00	617,527
754_212.las	266,343	893	00	00	267,236
754_214.las	649,246	1,310	00	00	650,556
754_216.las	621,500	584	01	00	622,085
754_218.las	279,588	403	00	00	279,991
754_220.las	486,066	1,166	00	00	487,232
754_222.las	425,694	807	00	00	426,501
754_224.las	493,840	1,348	01	00	495,189
754_226.las	203,799	595	00	00	204,394
754_228.las	251,076	80	00	00	251,156
754_230.las	611,354	125	00	00	611,479
754_232.las	497,222	2,361	00	00	499,583
754_234.las	352,971	3,728	03	00	356,702
754_236.las	593,656	3,396	03	00	597,055
754_238.las	261,095	287	02	00	261,384
754_240.las	573,206	1,086	00	00	574,292
754_242.las	621,490	6,285	08	00	627,783
754_244.las	283,270	9,690	13	00	292,973
756_164.las	108,206	208	00	00	108,414
756_166.las	149,419	1,731	00	00	151,150
756_168.las	576,751	5,304	00	00	582,055
756_170.las	275,844	3,024	01	00	278,869
756_172.las	603,925	17,015	00	00	620,940
756_174.las	595,918	4,089	00	00	600,007
756_176.las	305,560	2,782	00	00	308,342
756_178.las	550,150	6,028	05	00	556,183
756_180.las	362,184	9,924	06	00	372,114
756_182.las	499,327	18,809	29	00	518,165

1.1 Report on Multiple Discrete Returns (Tiled Data) - continued

File	First return	Second return	Third return	Other return	Total points
756_184.las	610,888	11,112	19	00	622,019
756_186.las	255,646	1,102	01	00	256,749
756_188.las	592,904	2,802	07	00	595,713
756_190.las	491,317	33,134	27	00	524,478
756_192.las	366,270	19,769	08	00	386,047
756_194.las	587,980	8,189	03	00	596,172
756_196.las	329,693	2,394	00	00	332,087
756_198.las	562,878	607	00	00	563,485
756_200.las	489,227	5,787	02	00	495,016
756_202.las	293,835	3,299	03	00	297,137
756_204.las	592,573	19,002	11	00	611,586
756_206.las	414,383	8,286	03	00	422,672
756_208.las	424,768	10,022	08	00	434,798
756_210.las	614,712	2,164	01	00	616,877
756_212.las	267,846	767	01	00	268,614
756_214.las	632,200	760	02	00	632,962
756_216.las	627,720	3,153	00	00	630,873
756_218.las	278,285	2,898	00	00	281,183
756_220.las	630,834	2,187	02	00	633,023
756_222.las	415,528	1,953	00	00	417,481
756_224.las	491,735	4,768	01	00	496,504
756_226.las	327,690	794	00	00	328,484
756_228.las	281,462	00	00	00	281,462
756_230.las	614,212	57	00	00	614,269
756_232.las	413,618	5,189	04	00	418,811
756_234.las	372,751	2,273	04	00	375,028
756_236.las	622,670	4,337	04	00	627,011
756_238.las	260,801	433	00	00	261,234
756_240.las	566,420	3,706	03	00	570,129
756_242.las	610,532	9,601	07	00	620,140
756_244.las	281,000	5,020	08	00	286,028
758_166.las	86,178	00	00	00	86,178
758_168.las	105,132	289	00	00	105,421
758_170.las	238,582	1,726	00	00	240,308

1.1 Report on Multiple Discrete Returns (Tiled Data) - continued

File	First return	Second return	Third return	Other return	Total points
758_172.las	520,724	8,022	02	00	528,748
758_174.las	589,420	5,752	00	00	595,172
758_176.las	288,384	6,985	04	00	295,373
758_178.las	515,133	8,122	02	00	523,257
758_180.las	388,724	1,736	02	00	390,462
758_182.las	526,479	2,859	03	00	529,341
758_184.las	633,967	351	02	00	634,320
758_186.las	269,343	740	01	00	270,084
758_188.las	609,868	1,091	00	00	610,959
758_190.las	495,228	11,564	04	00	506,796
758_192.las	341,356	6,440	04	00	347,800
758_194.las	591,365	4,219	00	00	595,584
758_196.las	332,636	5,003	02	00	337,641
758_198.las	553,190	6,168	01	00	559,359
758_200.las	581,556	14,783	00	00	596,339
758_202.las	288,880	6,413	02	00	295,295
758_204.las	598,064	20,218	08	00	618,290
758_206.las	411,478	5,756	00	00	417,234
758_208.las	436,953	6,509	02	00	443,464
758_210.las	622,814	1,382	01	00	624,197
758_212.las	264,759	1,367	00	00	266,126
758_214.las	636,585	239	00	00	636,824
758_216.las	623,255	3,325	03	00	626,583
758_218.las	262,391	1,821	02	00	264,214
758_220.las	625,169	8,502	07	00	633,678
758_222.las	402,027	5,490	01	00	407,518
758_224.las	463,255	9,714	02	00	472,971
758_226.las	282,479	631	00	00	283,110
758_228.las	294,395	00	00	00	294,395
758_230.las	648,143	04	00	00	648,147
758_232.las	541,363	02	00	00	541,365
758_234.las	386,114	212	00	00	386,326
758_236.las	646,549	214	00	00	646,763
758_238.las	281,121	1,572	00	00	282,693

1.1 Report on Multiple Discrete Returns (Tiled Data) - continued

File	First return	Second return	Third return	Other return	Total points
758_240.las	599,368	1,416	01	00	600,785
758_242.las	644,898	3,930	01	00	648,829
758_244.las	283,107	1,933	00	00	285,040
760_170.las	153,499	00	00	00	153,499
760_172.las	63,111	19	00	00	63,130
760_174.las	258,844	1,191	00	00	260,035
760_176.las	227,978	3,871	02	00	231,851
760_178.las	519,336	4,040	02	00	523,378
760_180.las	374,195	12,812	02	00	387,009
760_182.las	510,510	15,887	14	00	526,411
760_184.las	631,450	4,859	09	00	636,318
760_186.las	264,492	1,586	01	00	266,079
760_188.las	613,502	3,003	01	00	616,506
760_190.las	504,457	690	00	00	505,147
760_192.las	359,032	132	00	00	359,164
760_194.las	579,737	4,202	01	00	583,940
760_196.las	334,597	7,284	05	00	341,886
760_198.las	524,264	6,913	01	00	531,178
760_200.las	591,015	12,603	06	00	603,624
760_202.las	311,046	5,088	01	00	316,135
760_204.las	629,740	9,117	04	00	638,861
760_206.las	444,367	2,206	00	00	446,573
760_208.las	466,397	1,963	00	00	468,360
760_210.las	646,332	591	00	00	646,923
760_212.las	263,885	527	00	00	264,412
760_214.las	632,479	3,374	02	00	635,855
760_216.las	614,210	2,516	00	00	616,726
760_218.las	283,883	282	00	00	284,165
760_220.las	630,572	1,553	01	00	632,126
760_222.las	418,046	4,438	00	00	422,484
760_224.las	479,223	10,240	05	00	489,468
760_226.las	184,471	1,624	00	00	186,095
760_228.las	258,125	1,655	01	00	259,781
760_230.las	604,695	659	00	00	605,354

1.1 Report on Multiple Discrete Returns (Tiled Data) - continued

File	First return	Second return	Third return	Other return	Total points
760_232.las	500,528	182	00	00	500,710
760_234.las	357,588	167	00	00	357,755
760_236.las	605,574	1,115	00	00	606,689
760_238.las	274,215	1,614	01	00	275,830
760_240.las	585,160	1,282	02	00	586,444
760_242.las	606,094	11,846	10	00	617,950
760_244.las	281,473	295	00	00	281,768
762_176.las	141,056	04	00	00	141,060
762_178.las	133,839	1,056	01	00	134,896
762_180.las	362,947	7,578	04	00	370,529
762_182.las	535,183	7,725	07	00	542,915
762_184.las	602,842	36,447	31	00	639,320
762_186.las	227,477	6,229	05	00	233,711
762_188.las	602,892	1,383	02	00	604,277
762_190.las	485,563	4,809	01	00	490,373
762_192.las	372,664	4,382	00	00	377,046
762_194.las	580,692	2,997	00	00	583,689
762_196.las	335,245	4,182	02	00	339,429
762_198.las	533,992	11,680	02	00	545,674
762_200.las	592,395	8,849	01	00	601,245
762_202.las	305,323	8,197	03	00	313,523
762_204.las	610,177	10,478	00	00	620,655
762_206.las	421,444	10,380	04	00	431,828
762_208.las	444,250	8,764	03	00	453,017
762_210.las	630,133	1,710	02	00	631,845
762_212.las	271,040	399	00	00	271,439
762_214.las	615,932	8,354	00	00	624,286
762_216.las	569,825	5,296	01	00	575,122
762_218.las	273,535	191	00	00	273,726
762_220.las	640,659	164	00	00	640,823
762_222.las	410,261	5,341	00	00	415,602
762_224.las	481,345	10,939	00	00	492,284
762_226.las	80,354	858	00	00	81,212
762_228.las	221,975	6,205	05	00	228,185

1.1 Report on Multiple Discrete Returns (Tiled Data) - continued

File	First return	Second return	Third return	Other return	Total points
762_230.las	638,902	7,558	00	00	646,460
762_232.las	503,221	00	00	00	503,221
762_234.las	371,874	41	00	00	371,915
762_236.las	616,669	792	00	00	617,461
762_238.las	247,682	5,250	06	00	252,938
762_240.las	572,132	1,761	00	00	573,893
762_242.las	634,676	1,698	02	00	636,376
762_244.las	286,587	171	00	00	286,758
764_180.las	127,994	00	00	00	127,994
764_182.las	184,476	2,732	06	00	187,214
764_184.las	514,314	16,956	14	00	531,284
764_186.las	181,640	4,938	10	00	186,588
764_188.las	587,422	7,087	03	00	594,512
764_190.las	495,947	1,146	00	00	497,093
764_192.las	375,219	2,198	01	00	377,418
764_194.las	590,203	7,591	00	00	597,794
764_196.las	319,981	2,543	00	00	322,524
764_198.las	551,566	5,752	07	00	557,325
764_200.las	582,608	3,739	03	00	586,350
764_202.las	285,842	5,991	02	00	291,835
764_204.las	590,250	17,398	15	00	607,663
764_206.las	431,310	7,653	04	00	438,967
764_208.las	443,805	2,693	00	00	446,498
764_210.las	622,078	4,930	00	00	627,008
764_212.las	266,771	120	00	00	266,891
764_214.las	577,146	00	00	00	577,146
764_216.las	498,381	2,531	00	00	500,912
764_218.las	283,883	52	00	00	283,935
764_220.las	647,486	682	00	00	648,168
764_222.las	415,442	10,503	06	00	425,951
764_224.las	474,943	9,993	02	00	484,938
764_226.las	168,102	2,047	00	00	170,149
764_228.las	147,618	2,835	00	00	150,453
764_230.las	620,977	7,889	02	00	628,868

1.1 Report on Multiple Discrete Returns (Tiled Data) - continued

File	First return	Second return	Third return	Other return	Total points
764_232.las	505,309	618	01	00	505,928
764_234.las	370,950	1,208	01	00	372,159
764_236.las	609,689	133	00	00	609,822
764_238.las	262,524	881	00	00	263,405
764_240.las	590,966	2,288	00	00	593,254
764_242.las	640,069	1,643	01	00	641,713
764_244.las	272,145	524	00	00	272,669
766_182.las	128,744	140	00	00	128,884
766_184.las	314,234	16,034	17	00	330,285
766_186.las	250,010	9,333	03	00	259,346
766_188.las	558,466	11,980	11	00	570,457
766_190.las	493,738	1,344	00	00	495,082
766_192.las	369,230	2,275	00	00	371,505
766_194.las	585,742	5,555	03	00	591,300
766_196.las	324,827	2,638	00	00	327,465
766_198.las	553,767	5,068	04	00	558,839
766_200.las	589,212	7,486	00	00	596,698
766_202.las	285,173	6,550	05	00	291,728
766_204.las	589,297	11,609	06	00	600,912
766_206.las	436,331	1,912	00	00	438,243
766_208.las	454,766	1,275	01	00	456,042
766_210.las	645,051	1,200	00	00	646,251
766_212.las	277,130	303	00	00	277,433
766_214.las	551,128	42	00	00	551,170
766_216.las	613,949	04	00	00	613,953
766_218.las	281,484	02	00	00	281,486
766_220.las	412,552	470	00	00	413,022
766_222.las	332,558	3,694	02	00	336,254
766_224.las	489,799	4,468	01	00	494,268
766_226.las	460,038	1,886	00	00	461,924
766_228.las	101,994	1,898	02	00	103,894
766_230.las	613,914	4,619	01	00	618,534
766_232.las	501,517	1,541	02	00	503,060
766_234.las	382,958	974	01	00	383,933

1.1 Report on Multiple Discrete Returns (Tiled Data) - continued

File	First return	Second return	Third return	Other return	Total points
766_236.las	638,185	1,719	02	00	639,906
766_238.las	254,109	773	00	00	254,882
766_240.las	582,371	2,435	01	00	584,807
766_242.las	645,002	3,264	06	00	648,272
766_244.las	282,417	627	02	00	283,046
768_186.las	108,817	2,148	03	00	110,968
768_188.las	547,879	3,948	05	00	551,832
768_190.las	496,631	5,352	05	00	501,988
768_192.las	371,382	1,377	01	00	372,760
768_194.las	583,474	6,421	03	00	589,898
768_196.las	320,198	4,455	03	00	324,656
768_198.las	544,919	14,553	02	00	559,474
768_200.las	589,198	3,264	01	00	592,463
768_202.las	300,385	8,067	04	00	308,456
768_204.las	597,200	13,082	02	00	610,284
768_206.las	442,128	1,270	01	00	443,399
768_208.las	458,136	190	00	00	458,326
768_210.las	652,606	38	00	00	652,644
768_212.las	263,418	06	00	00	263,424
768_214.las	630,669	965	00	00	631,634
768_216.las	647,785	03	00	00	647,788
768_218.las	264,805	08	00	00	264,813
768_220.las	524,017	402	00	00	524,419
768_222.las	373,494	186	00	00	373,680
768_224.las	495,493	225	00	00	495,718
768_226.las	583,154	415	00	00	583,569
768_228.las	97,206	2,192	04	00	99,402
768_230.las	595,942	4,461	02	00	600,405
768_232.las	505,738	145	00	00	505,883
768_234.las	380,698	00	00	00	380,698
768_236.las	627,724	3,595	00	00	631,319
768_238.las	263,402	2,476	00	00	265,878
768_240.las	602,341	7,624	07	00	609,972
768_242.las	651,369	8,946	14	00	660,329

1.1 Report on Multiple Discrete Returns (Tiled Data) - continued

File	First return	Second return	Third return	Other return	Total points
768_244.las	264,856	5,750	14	00	270,620
770_186.las	76,732	12	00	00	76,744
770_188.las	194,166	254	00	00	194,420
770_190.las	486,000	14,508	08	00	500,516
770_192.las	361,980	9,018	06	00	371,004
770_194.las	562,858	7,986	02	00	570,846
770_196.las	333,411	7,192	05	00	340,608
770_198.las	520,484	8,431	04	00	528,919
770_200.las	592,503	6,794	02	00	599,299
770_202.las	293,050	7,429	04	00	300,483
770_204.las	603,883	12,484	06	00	616,373
770_206.las	437,313	5,725	02	00	443,040
770_208.las	462,897	1,985	00	00	464,882
770_210.las	658,750	2,131	02	00	660,883
770_212.las	275,472	00	00	00	275,472
770_214.las	651,059	01	00	00	651,060
770_216.las	634,062	00	00	00	634,062
770_218.las	259,296	01	00	00	259,297
770_220.las	636,046	05	00	00	636,051
770_222.las	429,126	286	00	00	429,412
770_224.las	491,885	416	00	00	492,301
770_226.las	587,195	661	01	00	587,857
770_228.las	74,183	1,370	03	00	75,556
770_230.las	612,478	3,227	01	00	615,706
770_232.las	499,649	00	00	00	499,649
770_234.las	373,449	117	00	00	373,566
770_236.las	609,900	1,987	01	00	611,888
770_238.las	202,653	1,352	01	00	204,006
770_240.las	577,509	3,138	06	00	580,653
770_242.las	644,611	502	01	00	645,114
770_244.las	283,608	4,219	04	00	287,831
772_188.las	11,612	32	00	00	11,644
772_190.las	268,578	12,522	10	00	281,110
772_192.las	348,363	17,659	09	00	366,031

1.1 Report on Multiple Discrete Returns (Tiled Data) - continued

File	First return	Second return	Third return	Other return	Total points
772_194.las	594,934	14,677	06	00	609,617
772_196.las	350,514	3,941	01	00	354,456
772_198.las	548,918	6,728	03	00	555,649
772_200.las	567,907	6,633	02	00	574,542
772_202.las	291,237	7,897	11	00	299,145
772_204.las	592,912	19,457	04	00	612,373
772_206.las	440,315	3,735	00	00	444,050
772_208.las	457,809	1,587	01	00	459,397
772_210.las	652,972	315	00	00	653,287
772_212.las	279,445	00	00	00	279,445
772_214.las	657,426	00	00	00	657,426
772_216.las	637,408	02	00	00	637,410
772_218.las	256,467	06	00	00	256,473
772_220.las	635,547	84	00	00	635,631
772_222.las	320,330	5,846	03	00	326,179
772_224.las	480,914	10,999	13	00	491,926
772_226.las	569,493	4,545	01	00	574,039
772_228.las	60,919	1,124	02	00	62,045
772_230.las	556,819	7,104	01	00	563,924
772_232.las	503,702	3,888	01	00	507,591
772_234.las	380,579	155	00	00	380,734
772_236.las	633,276	246	00	00	633,522
772_238.las	265,022	370	00	00	265,392
772_240.las	572,113	1,533	06	00	573,652
772_242.las	592,747	3,947	07	00	596,701
772_244.las	272,779	884	02	00	273,665
774_190.las	16,356	01	00	00	16,357
774_192.las	114,668	4,232	04	00	118,904
774_194.las	587,535	13,623	03	00	601,161
774_196.las	331,194	10,991	03	00	342,188
774_198.las	530,560	14,930	06	00	545,496
774_200.las	594,213	13,970	08	00	608,191
774_202.las	295,617	6,494	06	00	302,117
774_204.las	606,941	4,481	03	00	611,425

1.1 Report on Multiple Discrete Returns (Tiled Data) - continued

File	First return	Second return	Third return	Other return	Total points
774_206.las	442,099	968	01	00	443,068
774_208.las	458,034	327	00	00	458,361
774_210.las	632,552	1,546	00	00	634,098
774_212.las	255,892	1,991	00	00	257,883
774_214.las	630,141	354	00	00	630,495
774_216.las	564,465	313	00	00	564,778
774_218.las	285,209	87	00	00	285,296
774_220.las	655,117	787	00	00	655,904
774_222.las	378,359	7,431	05	00	385,795
774_224.las	513,252	6,753	06	00	520,011
774_226.las	602,547	6,000	02	00	608,549
774_228.las	59,172	1,625	00	00	60,797
774_230.las	494,559	4,066	01	00	498,626
774_232.las	511,703	782	00	00	512,485
774_234.las	374,543	00	00	00	374,543
774_236.las	627,192	111	00	00	627,303
774_238.las	281,537	299	00	00	281,836
774_240.las	615,826	204	17	00	616,047
774_242.las	640,352	37	00	00	640,389
774_244.las	274,338	12	00	00	274,350
776_192.las	19,360	10	00	00	19,370
776_194.las	209,177	8,680	03	00	217,860
776_196.las	324,748	10,201	10	00	334,959
776_198.las	538,258	9,939	08	00	548,205
776_200.las	574,665	2,214	00	00	576,879
776_202.las	288,992	995	00	00	289,987
776_204.las	572,302	1,214	00	00	573,516
776_206.las	426,151	840	00	00	426,991
776_208.las	442,480	561	00	00	443,041
776_210.las	619,114	2,479	00	00	621,593
776_212.las	255,093	3,137	00	00	258,230
776_214.las	638,804	3,452	01	00	642,257
776_216.las	585,697	816	00	00	586,513
776_218.las	300,657	413	00	00	301,070

1.1 Report on Multiple Discrete Returns (Tiled Data) - continued

File	First return	Second return	Third return	Other return	Total points
776_220.las	654,371	3,131	00	00	657,502
776_222.las	403,790	3,521	00	00	407,311
776_224.las	503,964	1,861	01	00	505,826
776_226.las	600,485	3,889	00	00	604,374
776_228.las	149,207	2,675	02	00	151,884
776_230.las	357,125	7,067	02	00	364,194
776_232.las	405,465	2,999	00	00	408,464
776_234.las	302,277	1,401	00	00	303,678
776_236.las	622,652	2,926	00	00	625,578
776_238.las	257,897	1,527	01	00	259,425
776_240.las	590,585	2,247	01	00	592,833
776_242.las	578,342	12,172	10	00	590,524
776_244.las	250,336	2,864	07	00	253,207
776_246.las	580,608	5,791	02	00	586,401
776_248.las	448,533	5,258	02	00	453,793
776_250.las	423,303	6,122	15	00	429,440
776_252.las	590,858	7,237	11	00	598,106
776_254.las	267,807	7,349	19	00	275,175
776_256.las	606,921	13,498	36	00	620,455
776_258.las	568,297	35,251	74	00	603,622
776_260.las	255,829	21,748	28	00	277,605
776_262.las	571,154	2,568	01	00	573,723
776_264.las	374,720	6,970	12	00	381,702
776_266.las	489,494	5,421	12	00	494,927
776_268.las	630,344	18,446	26	00	648,816
776_270.las	312,004	7,102	12	00	319,118
776_272.las	611,544	17,678	13	00	629,235
776_274.las	484,373	9,783	23	00	494,179
776_276.las	405,967	10,513	26	00	416,506
776_278.las	595,377	8,738	22	00	604,137
776_280.las	276,350	4,385	10	00	280,745
776_282.las	589,461	2,139	06	00	591,606
776_284.las	506,828	7,988	09	00	514,825
776_286.las	186,134	4,672	03	00	190,809

1.1 Report on Multiple Discrete Returns (Tiled Data) - continued

File	First return	Second return	Third return	Other return	Total points
776_288.las	547,739	14,387	18	00	562,144
776_290.las	419,445	5,022	01	00	424,468
776_292.las	402,176	5,451	04	00	407,631
776_294.las	653,389	8,220	08	00	661,617
776_296.las	322,554	5,545	06	00	328,105
776_298.las	611,469	3,783	05	00	615,257
776_300.las	557,801	2,680	08	00	560,489
776_302.las	292,257	4,270	08	00	296,535
776_304.las	560,310	13,132	20	00	573,462
776_306.las	372,797	6,962	03	00	379,762
776_308.las	499,162	7,869	15	00	507,046
776_310.las	593,453	35,838	147	00	629,438
776_312.las	290,208	12,087	31	00	302,326
778_194.las	795	00	00	00	795
778_196.las	137,616	2,873	02	01	140,492
778_198.las	512,331	12,507	02	00	524,840
778_200.las	596,740	2,469	02	00	599,211
778_202.las	300,534	799	00	00	301,333
778_204.las	607,523	179	00	00	607,702
778_206.las	445,810	732	00	00	446,542
778_208.las	470,903	1,144	01	00	472,048
778_210.las	654,944	1,517	00	00	656,461
778_212.las	252,774	4,606	03	00	257,383
778_214.las	641,043	2,887	00	00	643,930
778_216.las	645,036	500	01	00	645,537
778_218.las	269,863	881	00	00	270,744
778_220.las	631,039	2,863	00	00	633,902
778_222.las	426,385	2,413	01	00	428,799
778_224.las	502,622	545	00	00	503,167
778_226.las	578,173	630	00	00	578,803
778_228.las	223,573	2,050	01	00	225,624
778_230.las	107,576	2,252	00	00	109,828
778_232.las	370,460	11,729	02	00	382,191
778_234.las	306,543	6,933	02	00	313,478

1.1 Report on Multiple Discrete Returns (Tiled Data) - continued

File	First return	Second return	Third return	Other return	Total points
778_236.las	618,630	3,554	01	00	622,185
778_238.las	255,229	2,851	00	00	258,080
778_240.las	577,785	6,596	09	00	584,390
778_242.las	608,161	13,550	10	00	621,721
778_244.las	281,551	4,221	05	00	285,777
778_246.las	614,347	48,562	26	00	662,935
778_248.las	490,219	2,393	02	00	492,614
778_250.las	457,841	3,422	05	00	461,268
778_252.las	563,928	20,344	51	00	584,323
778_254.las	252,857	9,493	35	00	262,385
778_256.las	616,440	38,003	135	00	654,578
778_258.las	602,926	17,586	95	00	620,607
778_260.las	270,214	4,109	12	00	274,335
778_262.las	364,386	3,657	05	00	368,048
778_264.las	370,980	8,842	18	00	379,840
778_266.las	466,521	4,828	10	00	471,359
778_268.las	605,786	13,670	12	00	619,468
778_270.las	305,606	3,419	06	00	309,031
778_272.las	583,091	5,732	03	00	588,826
778_274.las	485,017	17,990	33	00	503,040
778_276.las	408,675	12,893	33	00	421,601
778_278.las	595,224	20,308	34	00	615,566
778_280.las	312,634	4,313	13	00	316,960
778_282.las	586,493	7,997	15	00	594,505
778_284.las	444,786	9,699	09	00	454,494
778_286.las	60,442	1,068	00	00	61,510
778_288.las	559,403	20,175	21	00	579,599
778_290.las	414,941	4,861	02	00	419,804
778_292.las	416,431	5,686	06	00	422,123
778_294.las	570,098	9,378	11	00	579,487
778_296.las	271,132	5,629	05	00	276,766
778_298.las	571,167	5,200	00	00	576,367
778_300.las	553,075	12,237	17	00	565,329
778_302.las	322,958	7,149	10	00	330,117

1.1 Report on Multiple Discrete Returns (Tiled Data) - continued

File	First return	Second return	Third return	Other return	Total points
778_304.las	605,123	6,496	05	00	611,624
778_306.las	389,966	3,041	04	00	393,011
778_308.las	545,057	15,837	68	00	560,962
778_310.las	609,214	28,960	114	00	638,288
778_312.las	283,462	16,653	70	00	300,185
780_196.las	1,706	00	00	00	1,706
780_198.las	95,012	1,407	00	00	96,419
780_200.las	599,579	3,054	01	00	602,634
780_202.las	306,233	201	00	00	306,434
780_204.las	622,654	262	00	00	622,916
780_206.las	450,589	1,050	00	00	451,639
780_208.las	469,214	1,781	00	00	470,995
780_210.las	640,364	3,447	02	00	643,813
780_212.las	234,444	1,396	00	00	235,840
780_214.las	611,118	3,829	03	00	614,950
780_216.las	648,702	1,737	00	00	650,439
780_218.las	257,476	310	01	00	257,787
780_220.las	569,397	1,365	00	00	570,762
780_222.las	422,087	502	00	00	422,589
780_224.las	484,559	583	00	00	485,142
780_226.las	566,835	10,267	02	00	577,104
780_228.las	281,605	3,692	00	00	285,297
780_230.las	289,646	9,023	06	00	298,675
780_232.las	348,445	11,746	02	00	360,193
780_234.las	363,521	16,845	01	00	380,367
780_236.las	413,152	1,015	00	00	414,167
780_238.las	241,629	1,565	00	00	243,194
780_240.las	580,568	5,226	02	00	585,796
780_242.las	639,309	6,306	12	00	645,627
780_244.las	291,618	4,721	08	00	296,347
780_246.las	634,176	24,992	13	00	659,181
780_248.las	486,726	1,669	00	00	488,395
780_250.las	454,976	10,273	42	00	465,291
780_252.las	568,660	21,076	51	00	589,787

1.1 Report on Multiple Discrete Returns (Tiled Data) - continued

File	First return	Second return	Third return	Other return	Total points
780_254.las	257,432	11,234	52	00	268,718
780_256.las	606,987	59,519	370	00	666,876
780_258.las	600,561	10,431	49	00	611,041
780_260.las	262,747	1,127	05	00	263,879
780_262.las	538,423	2,803	03	00	541,229
780_264.las	401,323	11,893	27	00	413,243
780_266.las	511,047	11,616	34	00	522,697
780_268.las	606,165	7,746	10	00	613,921
780_270.las	295,955	3,537	12	00	299,504
780_272.las	615,738	12,472	07	00	628,217
780_274.las	504,569	25,656	58	00	530,283
780_276.las	417,882	18,609	60	00	436,551
780_278.las	613,644	28,065	65	00	641,774
780_280.las	319,305	8,453	09	00	327,767
780_282.las	591,523	3,667	04	00	595,194
780_284.las	597,288	2,240	05	00	599,533
780_286.las	198,327	1,744	00	00	200,071
780_288.las	564,894	8,378	07	00	573,279
780_290.las	365,829	1,891	01	00	367,721
780_292.las	385,606	4,929	02	00	390,537
780_294.las	594,550	17,080	18	00	611,648
780_296.las	283,544	2,119	00	00	285,663
780_298.las	592,519	3,959	06	00	596,484
780_300.las	569,351	6,520	07	00	575,878
780_302.las	324,096	6,055	10	00	330,161
780_304.las	599,425	6,889	10	00	606,324
780_306.las	393,369	3,940	07	00	397,316
780_308.las	546,640	10,853	27	00	557,520
780_310.las	584,080	25,767	71	00	609,918
780_312.las	258,803	9,784	10	00	268,597
782_198.las	9,945	17	00	00	9,962
782_200.las	461,224	2,988	00	00	464,212
782_202.las	294,690	1,609	00	00	296,299
782_204.las	601,282	8,365	03	00	609,650

1.1 Report on Multiple Discrete Returns (Tiled Data) - continued

File	First return	Second return	Third return	Other return	Total points
782_206.las	453,967	2,377	01	00	456,345
782_208.las	475,178	1,014	00	00	476,192
782_210.las	665,855	1,725	02	00	667,582
782_212.las	257,925	3,672	02	00	261,599
782_214.las	638,557	6,108	01	00	644,666
782_216.las	644,550	5,548	07	00	650,105
782_218.las	271,690	665	00	00	272,355
782_220.las	629,783	1,644	00	00	631,427
782_222.las	421,839	685	00	00	422,524
782_224.las	470,389	2,752	01	00	473,142
782_226.las	581,571	778	00	00	582,349
782_228.las	282,090	967	03	00	283,060
782_230.las	541,092	5,502	01	00	546,595
782_232.las	134,290	2,505	01	00	136,796
782_234.las	280,897	8,181	02	00	289,080
782_236.las	210,576	1,286	01	00	211,863
782_238.las	273,149	366	00	00	273,515
782_240.las	584,015	2,136	01	00	586,152
782_242.las	618,823	9,748	04	00	628,575
782_244.las	256,690	3,500	02	00	260,192
782_246.las	568,450	7,908	04	00	576,362
782_248.las	491,434	87	00	00	491,521
782_250.las	459,937	14,322	46	00	474,305
782_252.las	599,046	23,694	38	00	622,778
782_254.las	275,252	8,937	42	00	284,231
782_256.las	629,157	4,412	15	00	633,584
782_258.las	592,754	12,039	55	00	604,848
782_260.las	273,283	1,488	05	00	274,776
782_262.las	610,760	798	00	00	611,558
782_264.las	391,747	6,480	15	00	398,242
782_266.las	500,360	5,159	09	00	505,528
782_268.las	617,277	4,454	12	00	621,743
782_270.las	290,235	4,109	09	00	294,353
782_272.las	613,032	21,973	31	00	635,036

1.1 Report on Multiple Discrete Returns (Tiled Data) - continued

File	First return	Second return	Third return	Other return	Total points
782_274.las	517,889	7,377	19	00	525,285
782_276.las	417,993	8,976	23	00	426,992
782_278.las	605,985	47,750	138	00	653,873
782_280.las	300,746	10,318	29	00	311,093
782_282.las	579,236	6,255	12	00	585,503
782_284.las	616,531	2,039	09	00	618,579
782_286.las	231,414	344	00	00	231,758
782_288.las	581,357	27	00	00	581,384
782_290.las	390,433	1,004	01	00	391,438
782_292.las	368,601	5,422	04	00	374,027
782_294.las	639,067	12,194	17	00	651,278
782_296.las	319,798	4,592	05	00	324,395
782_298.las	629,347	10,036	08	00	639,391
782_300.las	580,755	6,166	05	00	586,926
782_302.las	341,496	1,473	00	00	342,969
782_304.las	579,546	6,129	07	00	585,682
782_306.las	370,111	5,326	15	00	375,452
782_308.las	496,097	9,786	16	00	505,899
782_310.las	558,299	39,759	169	00	598,227
782_312.las	277,911	17,607	67	00	295,585
784_200.las	67,414	280	00	00	67,694
784_202.las	198,168	1,381	01	00	199,550
784_204.las	477,058	6,571	00	00	483,629
784_206.las	418,693	849	00	00	419,542
784_208.las	452,015	807	00	00	452,822
784_210.las	647,651	5,341	00	00	652,992
784_212.las	258,653	3,925	01	00	262,579
784_214.las	633,936	6,650	03	00	640,589
784_216.las	631,042	5,137	01	00	636,180
784_218.las	265,018	563	02	00	265,583
784_220.las	650,297	444	00	00	650,741
784_222.las	442,147	1,351	00	00	443,498
784_224.las	504,482	349	01	00	504,832
784_226.las	579,614	1,186	01	00	580,801

1.1 Report on Multiple Discrete Returns (Tiled Data) - continued

File	First return	Second return	Third return	Other return	Total points
784_228.las	285,358	854	02	00	286,214
784_230.las	622,611	851	01	00	623,463
784_232.las	149,606	2,780	01	00	152,387
784_234.las	186,234	1,409	02	00	187,645
784_236.las	265,029	2,764	02	00	267,795
784_238.las	264,876	948	01	00	265,825
784_240.las	579,266	10,972	05	00	590,243
784_242.las	632,432	11,185	13	00	643,630
784_244.las	271,870	6,120	11	00	278,001
784_246.las	627,462	1,896	05	00	629,363
784_248.las	485,971	1,905	01	00	487,877
784_250.las	472,217	4,580	12	00	476,809
784_252.las	625,488	4,193	03	00	629,684
784_254.las	280,637	2,709	05	00	283,351
784_256.las	633,046	15,185	78	00	648,309
784_258.las	577,541	6,246	14	00	583,801
784_260.las	234,556	2,411	03	00	236,970
784_262.las	533,801	12,528	32	00	546,361
784_264.las	352,863	7,626	10	00	360,499
784_266.las	495,470	4,304	04	00	499,778
784_268.las	634,359	4,610	20	00	638,989
784_270.las	294,046	2,696	07	00	296,749
784_272.las	592,852	12,932	29	00	605,813
784_274.las	476,153	14,590	36	00	490,779
784_276.las	390,541	8,461	27	00	399,029
784_278.las	580,967	37,079	76	00	618,122
784_280.las	302,464	4,721	11	00	307,196
784_282.las	582,477	1,672	03	00	584,152
784_284.las	386,844	3,560	03	00	390,407
784_286.las	217,933	2,869	05	00	220,807
784_288.las	584,310	5,079	04	00	589,393
784_290.las	396,333	2,725	01	00	399,059
784_292.las	368,555	8,836	06	00	377,397
784_294.las	636,405	8,350	03	00	644,758

1.1 Report on Multiple Discrete Returns (Tiled Data) - continued

File	First return	Second return	Third return	Other return	Total points
784_296.las	300,518	5,013	01	00	305,532
784_298.las	512,623	13,206	08	00	525,837
784_300.las	523,795	5,388	08	00	529,191
784_302.las	328,775	1,894	03	00	330,672
784_304.las	590,233	14,368	25	00	604,626
784_306.las	372,697	10,789	27	00	383,513
784_308.las	497,607	19,374	43	00	517,024
784_310.las	567,422	24,916	44	00	592,382
784_312.las	272,806	24,324	188	00	297,318
786_200.las	1,080	00	00	00	1,080
786_202.las	124,482	2,438	00	00	126,920
786_204.las	572,852	5,493	00	00	578,345
786_206.las	426,739	3,770	00	00	430,509
786_208.las	453,471	2,544	00	00	456,015
786_210.las	626,778	4,603	02	00	631,383
786_212.las	262,519	1,851	00	00	264,370
786_214.las	609,800	1,328	00	00	611,128
786_216.las	608,109	11,584	08	00	619,701
786_218.las	256,513	2,213	01	00	258,727
786_220.las	599,121	1,484	00	00	600,605
786_222.las	253,149	677	02	00	253,828
786_224.las	462,995	2,113	02	00	465,110
786_226.las	571,927	1,535	01	00	573,463
786_228.las	267,888	4,079	06	00	271,973
786_230.las	598,803	412	00	00	599,215
786_232.las	199,584	5,134	02	00	204,720
786_234.las	158,727	2,561	02	00	161,290
786_236.las	239,842	5,505	03	00	245,350
786_238.las	258,320	1,999	00	00	260,319
786_240.las	597,567	9,045	10	00	606,622
786_242.las	641,555	2,593	02	00	644,150
786_244.las	272,139	1,375	01	00	273,515
786_246.las	616,584	494	00	00	617,078
786_248.las	486,448	10,271	11	00	496,730

1.1 Report on Multiple Discrete Returns (Tiled Data) - continued

File	First return	Second return	Third return	Other return	Total points
786_250.las	442,692	7,546	07	00	450,245
786_252.las	608,569	11,590	14	00	620,173
786_254.las	271,891	4,993	09	00	276,893
786_256.las	593,976	16,713	47	00	610,736
786_258.las	597,087	17,351	55	00	614,493
786_260.las	272,343	3,214	04	00	275,561
786_262.las	618,494	7,153	17	00	625,664
786_264.las	370,647	4,178	06	00	374,831
786_266.las	498,874	2,595	12	00	501,481
786_268.las	614,500	7,648	14	00	622,162
786_270.las	289,899	8,602	25	00	298,526
786_272.las	593,917	13,095	31	00	607,043
786_274.las	490,923	1,697	08	00	492,628
786_276.las	381,114	7,788	19	00	388,921
786_278.las	581,240	11,700	17	00	592,957
786_280.las	278,535	4,117	16	00	282,668
786_282.las	508,237	6,858	11	00	515,106
786_284.las	431,662	5,506	05	00	437,173
786_286.las	207,228	4,717	03	00	211,948
786_288.las	574,260	9,422	07	00	583,689
786_290.las	419,554	1,238	02	00	420,794
786_292.las	435,383	1,687	00	00	437,070
786_294.las	537,349	4,034	03	00	541,386
786_296.las	259,148	2,220	02	00	261,370
786_298.las	567,337	8,110	07	00	575,454
786_300.las	567,343	2,030	03	00	569,376
786_302.las	327,866	4,095	07	00	331,968
786_304.las	571,352	18,156	14	00	589,522
786_306.las	374,199	9,794	25	00	384,018
786_308.las	503,337	19,103	42	00	522,482
786_310.las	589,086	15,920	28	00	605,034
788_202.las	40,914	257	00	00	41,171
788_204.las	475,541	3,700	02	00	479,243
788_206.las	436,293	1,273	00	00	437,566

1.1 Report on Multiple Discrete Returns (Tiled Data) - continued

File	First return	Second return	Third return	Other return	Total points
788_208.las	442,505	6,242	01	00	448,748
788_210.las	643,006	2,399	01	00	645,406
788_212.las	228,182	947	03	00	229,132
788_214.las	569,889	4,334	03	00	574,226
788_216.las	625,718	12,594	04	00	638,316
788_218.las	260,727	1,932	02	00	262,661
788_220.las	626,921	1,713	00	00	628,634
788_222.las	245,461	2,985	02	00	248,448
788_224.las	339,640	2,111	00	00	341,751
788_226.las	584,519	932	00	00	585,451
788_228.las	273,219	2,049	01	00	275,269
788_230.las	591,753	847	01	00	592,601
788_232.las	263,583	6,949	08	00	270,540
788_234.las	177,450	5,201	05	00	182,656
788_236.las	304,219	8,697	05	00	312,921
788_238.las	236,224	4,681	00	00	240,905
788_240.las	588,623	9,377	02	00	598,002
788_242.las	619,643	2,853	03	00	622,499
788_244.las	269,745	216	00	00	269,961
788_246.las	632,837	2,302	00	00	635,139
788_248.las	502,094	17,950	25	00	520,069
788_250.las	383,662	12,845	38	00	396,545
788_252.las	506,227	20,466	28	00	526,721
788_254.las	264,308	5,586	08	00	269,902
788_256.las	602,591	11,667	18	00	614,276
788_258.las	564,687	6,829	17	00	571,533
788_260.las	275,736	1,503	02	00	277,241
788_262.las	621,230	7,624	09	00	628,863
788_264.las	386,529	9,242	19	00	395,790
788_266.las	485,237	11,271	44	00	496,552
788_268.las	606,406	22,411	80	00	628,897
788_270.las	287,374	9,110	22	00	296,506
788_272.las	586,619	18,743	24	00	605,386
788_274.las	495,698	15,083	36	00	510,817

1.1 Report on Multiple Discrete Returns (Tiled Data) - continued

File	First return	Second return	Third return	Other return	Total points
788_276.las	400,902	12,683	37	00	413,622
788_278.las	579,679	2,926	07	00	582,612
788_280.las	256,339	2,339	06	00	258,684
788_282.las	573,052	17,393	35	00	590,480
788_284.las	513,358	9,650	08	00	523,016
788_286.las	244,993	5,325	04	00	250,322
788_288.las	559,739	8,163	07	00	567,909
788_290.las	346,631	1,777	02	00	348,410
788_292.las	356,725	1,647	01	00	358,373
788_294.las	614,302	3,454	04	00	617,760
788_296.las	293,508	1,789	01	00	295,298
788_298.las	571,600	4,012	07	00	575,619
788_300.las	558,437	3,437	09	00	561,883
788_302.las	314,977	2,835	05	00	317,817
788_304.las	544,763	9,535	10	00	554,308
788_306.las	349,803	4,076	06	00	353,885
788_308.las	509,657	1,658	04	00	511,319
788_310.las	611,482	16,869	34	00	628,385
790_202.las	2,095	02	00	00	2,097
790_204.las	401,536	9,686	02	00	411,224
790_206.las	433,514	9,647	01	00	443,162
790_208.las	455,602	10,569	03	00	466,174
790_210.las	625,819	17,923	09	00	643,751
790_212.las	254,167	3,891	02	00	258,060
790_214.las	633,794	3,396	02	00	637,192
790_216.las	639,429	4,886	04	00	644,319
790_218.las	266,219	1,447	01	00	267,667
790_220.las	605,759	3,060	01	00	608,820
790_222.las	189,856	567	00	00	190,423
790_224.las	364,349	389	00	00	364,738
790_226.las	566,750	6,151	06	00	572,907
790_228.las	231,444	1,608	01	00	233,053
790_230.las	595,753	665	00	00	596,418
790_232.las	328,768	6,919	03	00	335,690

1.1 Report on Multiple Discrete Returns (Tiled Data) - continued

File	First return	Second return	Third return	Other return	Total points
790_234.las	209,102	6,771	07	00	215,880
790_236.las	466,215	20,052	20	00	486,287
790_238.las	249,796	1,864	00	00	251,660
790_240.las	593,194	2,414	07	00	595,615
790_242.las	618,388	2,732	04	00	621,124
790_244.las	277,593	781	03	00	278,377
790_246.las	644,222	4,531	04	00	648,757
790_248.las	508,534	17,173	24	00	525,731
790_250.las	459,086	17,694	53	00	476,833
790_252.las	364,876	15,762	38	00	380,676
790_254.las	246,352	5,698	07	00	252,057
790_256.las	592,472	9,660	25	00	602,157
790_258.las	571,091	7,062	06	00	578,159
790_260.las	271,636	4,134	09	00	275,779
790_262.las	505,593	2,865	09	00	508,467
790_264.las	290,954	10,658	31	00	301,643
790_266.las	469,532	10,456	31	00	480,019
790_268.las	599,163	29,497	184	00	628,844
790_270.las	291,917	9,966	14	00	301,897
790_272.las	582,702	20,148	32	00	602,882
790_274.las	460,398	15,464	45	00	475,907
790_276.las	405,998	12,202	40	00	418,240
790_278.las	605,223	9,771	22	00	615,016
790_280.las	249,865	4,395	11	00	254,271
790_282.las	539,988	11,274	07	00	551,269
790_284.las	597,963	486	01	00	598,450
790_286.las	274,337	839	04	00	275,180
790_288.las	615,462	15,184	11	00	630,657
790_290.las	412,681	12,593	13	00	425,287
790_292.las	444,819	11,553	15	00	456,387
790_294.las	627,772	8,432	02	00	636,206
790_296.las	301,483	823	01	00	302,307
790_298.las	584,895	789	01	00	585,685
790_300.las	541,916	3,194	04	00	545,114

1.1 Report on Multiple Discrete Returns (Tiled Data) - continued

File	First return	Second return	Third return	Other return	Total points
790_302.las	320,270	4,113	12	00	324,395
790_304.las	598,869	9,591	19	00	608,479
790_306.las	367,992	7,143	22	00	375,157
790_308.las	512,605	17,478	44	00	530,127
790_310.las	595,104	17,849	17	00	612,970
792_204.las	94,210	2,021	00	00	96,231
792_206.las	423,360	8,924	01	00	432,285
792_208.las	452,063	8,932	02	00	460,997
792_210.las	613,546	9,639	07	00	623,192
792_212.las	250,438	2,474	00	00	252,912
792_214.las	650,556	279	00	00	650,835
792_216.las	653,249	1,230	00	00	654,479
792_218.las	264,854	1,353	00	00	266,207
792_220.las	603,442	9,002	01	00	612,445
792_222.las	415,006	1,879	01	00	416,886
792_224.las	412,605	734	01	00	413,340
792_226.las	524,810	6,080	03	00	530,893
792_228.las	266,373	1,128	00	00	267,501
792_230.las	512,643	795	00	00	513,438
792_232.las	204,117	3,948	02	00	208,067
792_234.las	246,209	7,477	02	00	253,688
792_236.las	477,327	19,771	36	00	497,134
792_238.las	238,030	1,104	00	00	239,134
792_240.las	587,602	193	00	00	587,795
792_242.las	628,253	1,702	00	00	629,955
792_244.las	280,003	818	03	00	280,824
792_246.las	605,466	24,203	28	00	629,697
792_248.las	469,687	11,966	18	00	481,671
792_250.las	441,342	15,983	38	00	457,363
792_252.las	484,785	22,383	58	00	507,226
792_254.las	172,304	3,966	07	00	176,277
792_256.las	607,781	7,988	16	00	615,785
792_258.las	604,979	9,194	19	00	614,192
792_260.las	260,387	2,066	09	00	262,462

1.1 Report on Multiple Discrete Returns (Tiled Data) - continued

File	First return	Second return	Third return	Other return	Total points
792_262.las	446,226	6,055	17	00	452,298
792_264.las	162,422	8,020	12	00	170,454
792_266.las	394,862	15,358	25	00	410,245
792_268.las	616,724	40,503	168	00	657,395
792_270.las	288,704	9,605	22	00	298,331
792_272.las	536,408	16,046	25	00	552,479
792_274.las	397,079	13,300	28	00	410,407
792_276.las	372,266	12,343	35	00	384,644
792_278.las	547,734	15,676	27	00	563,437
792_280.las	256,267	8,834	13	00	265,114
792_282.las	532,491	16,310	18	00	548,819
792_284.las	567,131	2,279	02	00	569,412
792_286.las	267,698	3,660	11	00	271,369
792_288.las	616,564	21,055	25	00	637,644
792_290.las	410,575	7,027	08	00	417,610
792_292.las	450,432	11,005	08	00	461,445
792_294.las	611,452	25,327	20	00	636,799
792_296.las	289,335	3,084	01	00	292,420
792_298.las	581,472	1,414	00	00	582,886
792_300.las	575,687	19,605	45	00	595,337
792_302.las	317,942	6,811	08	00	324,761
792_304.las	623,963	9,220	16	00	633,199
792_306.las	371,969	10,899	32	00	382,900
792_308.las	523,276	15,485	78	00	538,839
792_310.las	594,168	24,984	39	00	619,191
794_204.las	32,366	474	00	00	32,840
794_206.las	419,282	8,260	00	00	427,542
794_208.las	455,940	9,063	01	00	465,004
794_210.las	627,992	6,367	03	00	634,362
794_212.las	260,635	2,623	01	00	263,259
794_214.las	623,774	1,527	00	00	625,301
794_216.las	641,020	3,421	02	00	644,443
794_218.las	265,721	1,617	00	00	267,338
794_220.las	607,864	12,678	04	00	620,546

1.1 Report on Multiple Discrete Returns (Tiled Data) - continued

File	First return	Second return	Third return	Other return	Total points
794_222.las	429,047	1,571	02	00	430,620
794_224.las	512,453	1,123	01	00	513,577
794_226.las	555,197	9,475	01	00	564,673
794_228.las	279,313	6,012	07	00	285,332
794_230.las	601,723	10,727	05	00	612,455
794_232.las	348,871	14,619	26	00	363,516
794_234.las	350,126	13,443	06	00	363,575
794_236.las	587,131	14,950	18	00	602,099
794_238.las	266,372	04	00	00	266,376
794_240.las	604,139	50	00	00	604,189
794_242.las	633,749	7,217	09	00	640,975
794_244.las	272,709	2,742	08	00	275,459
794_246.las	616,421	16,901	32	00	633,354
794_248.las	480,803	8,175	13	00	488,991
794_250.las	452,807	9,672	15	00	462,494
794_252.las	579,842	22,837	69	00	602,748
794_254.las	85,817	3,567	17	00	89,401
794_256.las	540,880	18,652	73	00	559,605
794_258.las	604,440	3,970	09	00	608,419
794_260.las	267,306	1,302	02	00	268,610
794_262.las	602,000	26,590	81	00	628,671
794_264.las	214,913	10,175	21	00	225,109
794_266.las	322,933	12,115	16	00	335,064
794_268.las	556,349	21,242	43	00	577,634
794_270.las	272,054	5,119	09	00	277,182
794_272.las	520,763	17,644	26	00	538,433
794_274.las	403,058	8,469	16	00	411,543
794_276.las	315,080	8,958	14	00	324,052
794_278.las	105,940	957	01	00	106,898
794_280.las	182,840	4,295	05	00	187,140
794_282.las	532,808	9,644	08	00	542,460
794_284.las	577,680	3,824	05	00	581,509
794_286.las	260,806	7,322	21	00	268,149
794_288.las	642,590	16,504	41	00	659,135

1.1 Report on Multiple Discrete Returns (Tiled Data) - continued

File	First return	Second return	Third return	Other return	Total points
794_290.las	448,715	4,381	02	00	453,098
794_292.las	469,922	4,290	03	00	474,215
794_294.las	623,222	7,428	09	00	630,659
794_296.las	277,902	1,641	01	00	279,544
794_298.las	567,560	9,266	09	00	576,835
794_300.las	555,982	17,204	21	00	573,207
794_302.las	314,420	8,936	39	00	323,395
794_304.las	623,370	10,098	10	00	633,478
794_306.las	373,123	13,352	17	00	386,492
794_308.las	545,521	29,950	82	00	575,553
794_310.las	597,783	17,710	41	00	615,534
796_204.las	9,681	31	00	00	9,712
796_206.las	390,031	7,505	03	00	397,539
796_208.las	439,215	12,646	02	00	451,863
796_210.las	601,668	10,664	04	00	612,336
796_212.las	263,501	1,910	00	00	265,411
796_214.las	652,293	4,026	00	00	656,319
796_216.las	646,261	4,881	01	00	651,143
796_218.las	258,751	274	00	00	259,025
796_220.las	629,846	468	00	00	630,314
796_222.las	417,288	1,388	00	00	418,676
796_224.las	479,486	1,239	01	00	480,726
796_226.las	576,307	5,914	02	00	582,223
796_228.las	275,280	5,635	08	00	280,923
796_230.las	552,746	25,945	54	00	578,745
796_232.las	477,901	19,757	17	00	497,675
796_234.las	367,274	15,570	09	00	382,853
796_236.las	635,386	5,464	06	00	640,856
796_238.las	278,439	1,122	05	00	279,566
796_240.las	611,983	19	00	00	612,002
796_242.las	651,520	1,542	03	00	653,065
796_244.las	275,419	802	02	00	276,223
796_246.las	612,412	15,578	25	00	628,015
796_248.las	492,776	21,011	31	00	513,818

1.1 Report on Multiple Discrete Returns (Tiled Data) - continued

File	First return	Second return	Third return	Other return	Total points
796_250.las	422,931	23,293	49	00	446,273
796_252.las	364,458	21,007	74	00	385,539
796_254.las	119,289	6,014	19	00	125,322
796_256.las	533,143	20,383	64	00	553,590
796_258.las	517,353	9,179	23	00	526,555
796_260.las	130,872	1,536	00	00	132,408
796_262.las	540,888	12,575	10	00	553,473
796_264.las	364,352	9,618	37	00	374,007
796_266.las	473,965	13,468	40	00	487,473
796_268.las	599,643	15,954	13	00	615,610
796_270.las	278,553	4,209	03	00	282,765
796_272.las	535,696	14,931	30	00	550,657
796_274.las	409,921	9,438	36	00	419,395
796_276.las	371,584	4,112	13	00	375,709
796_278.las	306,491	4,950	10	00	311,451
796_280.las	250,588	3,258	13	00	253,859
796_282.las	584,564	16,138	43	00	600,745
796_284.las	598,509	20,204	33	00	618,746
796_286.las	273,605	7,055	14	00	280,674
796_288.las	636,632	18,938	33	00	655,603
796_290.las	439,696	11,607	10	00	451,313
796_292.las	451,711	15,429	15	00	467,155
796_294.las	604,121	17,972	22	00	622,115
796_296.las	287,102	5,301	02	00	292,405
796_298.las	557,461	14,562	27	00	572,050
796_300.las	558,192	24,511	32	00	582,735
796_302.las	300,425	8,340	20	00	308,785
796_304.las	596,875	20,911	17	00	617,803
796_306.las	342,936	23,379	119	00	366,434
796_308.las	529,899	40,763	116	00	570,778
796_310.las	578,753	40,139	108	00	619,000
798_204.las	2,993	02	00	00	2,995
798_206.las	365,626	956	01	00	366,583
798_208.las	428,228	4,937	00	00	433,165

1.1 Report on Multiple Discrete Returns (Tiled Data) - continued

File	First return	Second return	Third return	Other return	Total points
798_210.las	611,812	15,524	03	00	627,339
798_212.las	261,685	1,013	00	00	262,698
798_214.las	642,772	5,667	00	00	648,439
798_216.las	664,187	1,107	02	00	665,296
798_218.las	259,337	214	00	00	259,551
798_220.las	636,336	1,929	05	00	638,270
798_222.las	429,635	767	00	00	430,402
798_224.las	508,830	391	01	00	509,222
798_226.las	583,707	2,571	00	00	586,278
798_228.las	276,685	3,625	01	00	280,311
798_230.las	544,647	20,758	38	00	565,443
798_232.las	463,332	17,529	13	00	480,874
798_234.las	340,985	8,125	08	00	349,118
798_236.las	607,788	19	00	00	607,807
798_238.las	277,469	03	00	00	277,472
798_240.las	585,114	15	00	00	585,129
798_242.las	618,524	616	00	00	619,140
798_244.las	244,707	3,865	23	00	248,595
798_246.las	429,462	10,425	16	00	439,903
798_248.las	368,979	10,444	15	00	379,438
798_250.las	312,254	15,207	47	00	327,508
798_252.las	417,707	24,938	58	00	442,703
798_254.las	105,733	4,979	25	00	110,737
798_256.las	541,122	8,949	12	00	550,083
798_258.las	292,264	8,716	08	00	300,988
798_260.las	145,363	2,118	00	00	147,481
798_262.las	367,209	8,965	10	00	376,184
798_264.las	328,334	11,500	22	00	339,856
798_266.las	436,806	13,862	39	00	450,707
798_268.las	591,948	6,741	15	00	598,704
798_270.las	297,849	811	01	00	298,661
798_272.las	598,228	20,736	60	00	619,024
798_274.las	467,859	13,925	59	00	481,843
798_276.las	391,786	6,135	11	00	397,932

1.1 Report on Multiple Discrete Returns (Tiled Data) - continued

File	First return	Second return	Third return	Other return	Total points
798_278.las	573,607	9,539	24	00	583,170
798_280.las	261,867	9,088	23	00	270,978
798_282.las	634,196	24,906	79	00	659,181
798_284.las	623,691	11,061	13	00	634,765
798_286.las	281,454	6,060	08	00	287,522
798_288.las	632,031	6,584	04	00	638,619
798_290.las	421,558	4,044	02	00	425,604
798_292.las	461,875	1,749	00	00	463,624
798_294.las	617,026	17,863	24	00	634,913
798_296.las	302,759	8,961	11	00	311,731
798_298.las	583,889	3,138	04	00	587,031
798_300.las	578,692	4,265	03	00	582,960
798_302.las	299,328	4,275	09	00	303,612
798_304.las	564,826	18,821	58	00	583,705
798_306.las	304,882	28,284	170	00	333,336
798_308.las	529,460	56,849	127	00	586,436
798_310.las	569,176	40,042	67	00	609,285
800_204.las	6,997	00	00	00	6,997
800_206.las	386,794	7,773	01	00	394,568
800_208.las	446,075	7,256	01	00	453,332
800_210.las	628,094	4,500	03	00	632,597
800_212.las	256,948	403	00	00	257,351
800_214.las	571,697	12,999	11	00	584,707
800_216.las	618,700	4,999	01	00	623,700
800_218.las	266,804	613	00	00	267,417
800_220.las	613,926	101	00	00	614,027
800_222.las	437,640	552	00	00	438,192
800_224.las	506,248	285	00	00	506,533
800_226.las	563,963	5,049	00	00	569,012
800_228.las	273,268	3,274	03	00	276,545
800_230.las	525,554	12,202	04	00	537,760
800_232.las	423,378	9,205	05	00	432,588
800_234.las	315,277	3,314	03	00	318,594
800_236.las	622,723	4,059	04	00	626,786

1.1 Report on Multiple Discrete Returns (Tiled Data) - continued

File	First return	Second return	Third return	Other return	Total points
800_238.las	272,542	1,494	00	00	274,036
800_240.las	580,353	336	00	00	580,689
800_242.las	620,854	937	00	00	621,791
800_244.las	269,663	5,068	10	00	274,741
800_246.las	618,820	6,928	10	00	625,758
800_248.las	486,598	23,134	63	00	509,795
800_250.las	373,601	22,000	142	01	395,744
800_252.las	547,652	20,964	24	00	568,640
800_254.las	159,400	7,449	19	00	166,868
800_256.las	414,387	13,017	18	00	427,422
800_258.las	480,560	27,145	72	00	507,777
800_260.las	191,609	6,589	18	00	198,216
800_262.las	162,433	3,140	09	00	165,582
800_264.las	320,767	13,653	47	00	334,467
800_266.las	465,989	13,251	39	00	479,279
800_268.las	598,049	9,281	17	00	607,347
800_270.las	284,060	854	03	00	284,917
800_272.las	576,847	9,268	10	00	586,125
800_274.las	461,996	18,492	22	00	480,510
800_276.las	398,305	10,986	20	00	409,311
800_278.las	581,545	18,564	21	00	600,130
800_280.las	265,265	4,187	06	00	269,458
800_282.las	611,850	17,000	28	00	628,878
800_284.las	596,500	15,405	20	00	611,925
800_286.las	270,396	3,935	09	00	274,340
800_288.las	570,704	6,319	05	00	577,028
800_290.las	440,072	2,749	03	00	442,824
800_292.las	451,780	2,597	03	00	454,380
800_294.las	599,320	3,413	02	00	602,735
800_296.las	291,065	10,130	08	00	301,203
800_298.las	582,326	1,095	00	00	583,421
800_300.las	563,966	1,755	00	00	565,721
800_302.las	298,159	7,076	04	00	305,239
800_304.las	624,044	8,570	09	00	632,623

1.1 Report on Multiple Discrete Returns (Tiled Data) - continued

File	First return	Second return	Third return	Other return	Total points
800_306.las	366,140	13,975	31	00	380,146
800_308.las	574,556	17,843	36	00	592,435
800_310.las	581,563	26,035	39	00	607,637
802_204.las	560	00	00	00	560
802_206.las	338,574	7,442	00	00	346,016
802_208.las	398,524	7,291	01	00	405,816
802_210.las	608,055	3,190	02	00	611,247
802_212.las	243,283	3,362	00	00	246,645
802_214.las	555,748	6,527	02	00	562,277
802_216.las	605,395	3,407	00	00	608,802
802_218.las	258,633	2,258	02	00	260,893
802_220.las	655,884	490	00	00	656,374
802_222.las	424,245	5,136	04	00	429,385
802_224.las	459,338	8,647	05	00	467,990
802_226.las	499,939	11,066	15	00	511,020
802_228.las	265,466	5,555	04	00	271,025
802_230.las	540,062	13,286	03	00	553,351
802_232.las	255,993	407	00	00	256,400
802_234.las	310,439	2,113	03	00	312,555
802_236.las	618,469	2,877	02	00	621,348
802_238.las	258,443	708	00	00	259,151
802_240.las	567,495	3,016	08	00	570,519
802_242.las	643,197	2,226	11	00	645,434
802_244.las	278,792	3,448	12	00	282,252
802_246.las	614,176	7,998	05	00	622,179
802_248.las	268,352	7,667	13	00	276,032
802_250.las	272,061	12,615	61	00	284,737
802_252.las	523,792	22,917	41	00	546,750
802_254.las	148,208	3,387	08	00	151,603
802_256.las	140,337	3,840	11	00	144,188
802_258.las	412,531	24,092	75	00	436,698
802_260.las	93,237	2,575	02	00	95,814
802_262.las	340,948	5,523	09	00	346,480
802_264.las	352,655	7,870	18	00	360,543

1.1 Report on Multiple Discrete Returns (Tiled Data) - continued

File	First return	Second return	Third return	Other return	Total points
802_266.las	470,628	12,658	32	00	483,318
802_268.las	590,581	9,384	18	00	599,983
802_270.las	279,689	7,655	20	00	287,364
802_272.las	565,299	3,520	03	00	568,822
802_274.las	461,664	16,153	30	00	477,847
802_276.las	419,118	10,872	08	00	429,998
802_278.las	624,615	10,267	08	00	634,890
802_280.las	269,509	928	00	00	270,437
802_282.las	590,955	7,002	13	00	597,970
802_284.las	573,735	14,935	12	00	588,682
802_286.las	272,951	3,478	03	00	276,432
802_288.las	594,831	1,214	02	00	596,047
802_290.las	397,332	2,711	02	00	400,045
802_292.las	429,430	4,614	01	00	434,045
802_294.las	602,898	7,317	08	00	610,223
802_296.las	283,452	10,994	08	00	294,454
802_298.las	585,409	16,504	09	00	601,922
802_300.las	589,918	14,732	20	00	604,670
802_302.las	319,146	3,162	03	00	322,311
802_304.las	585,674	5,896	04	00	591,574
802_306.las	334,007	6,633	12	00	340,652
802_308.las	544,982	11,504	25	00	556,511
802_310.las	591,373	38,345	64	00	629,782
804_204.las	3,131	01	00	00	3,132
804_206.las	414,244	7,903	05	00	422,152
804_208.las	437,670	6,146	01	00	443,817
804_210.las	543,591	32,748	08	00	576,347
804_212.las	260,186	3,715	01	00	263,902
804_214.las	611,377	7,599	05	00	618,981
804_216.las	607,549	1,759	00	00	609,308
804_218.las	255,258	771	00	00	256,029
804_220.las	562,100	12,667	04	00	574,771
804_222.las	381,704	9,755	04	00	391,463
804_224.las	441,006	10,100	05	00	451,111

1.1 Report on Multiple Discrete Returns (Tiled Data) - continued

File	First return	Second return	Third return	Other return	Total points
804_226.las	565,638	11,806	08	00	577,452
804_228.las	260,485	5,662	08	00	266,155
804_230.las	545,160	15,938	03	00	561,101
804_232.las	355,618	1,121	00	00	356,739
804_234.las	277,897	1,573	00	00	279,470
804_236.las	562,304	2,375	02	00	564,681
804_238.las	264,768	460	00	00	265,228
804_240.las	562,267	9,001	17	00	571,285
804_242.las	615,995	2,942	03	00	618,940
804_244.las	281,502	3,435	02	00	284,939
804_246.las	619,641	10,274	13	00	629,928
804_248.las	374,587	9,906	21	00	384,514
804_250.las	322,451	16,952	71	00	339,474
804_252.las	455,099	28,485	55	00	483,639
804_254.las	223,979	8,158	20	00	232,157
804_256.las	351,012	20,977	87	00	372,076
804_258.las	467,546	26,572	81	00	494,199
804_260.las	177,805	9,357	30	00	187,192
804_262.las	599,305	25,876	69	00	625,250
804_264.las	363,750	12,775	15	00	376,540
804_266.las	493,329	15,627	41	00	508,997
804_268.las	599,450	12,971	29	00	612,450
804_270.las	279,743	7,262	13	00	287,018
804_272.las	557,378	20,759	40	00	578,177
804_274.las	454,318	11,870	35	00	466,223
804_276.las	383,492	8,381	22	00	391,895
804_278.las	630,755	8,598	16	00	639,369
804_280.las	289,952	1,871	02	00	291,825
804_282.las	619,890	17,740	17	00	637,647
804_284.las	589,680	9,151	11	00	598,842
804_286.las	271,583	4,402	05	00	275,990
804_288.las	604,039	6,120	05	00	610,164
804_290.las	415,408	4,832	03	00	420,243
804_292.las	444,810	3,433	06	00	448,249

1.1 Report on Multiple Discrete Returns (Tiled Data) - continued

File	First return	Second return	Third return	Other return	Total points
804_294.las	619,048	4,275	09	00	623,332
804_296.las	301,602	11,494	12	00	313,108
804_298.las	580,447	10,507	08	00	590,962
804_300.las	578,559	16,697	28	00	595,284
804_302.las	302,665	3,822	05	00	306,492
804_304.las	568,177	18,153	78	00	586,408
804_306.las	331,464	3,961	08	00	335,433
804_308.las	517,536	9,108	06	00	526,650
804_310.las	569,474	6,220	13	00	575,707
806_204.las	5,120	16	00	00	5,136
806_206.las	415,338	9,255	03	00	424,596
806_208.las	450,723	11,672	01	00	462,396
806_210.las	634,446	27,111	14	00	661,571
806_212.las	263,507	362	00	00	263,869
806_214.las	607,893	7,005	01	00	614,899
806_216.las	634,723	1,058	00	00	635,781
806_218.las	262,781	159	00	00	262,940
806_220.las	624,279	7,052	06	00	631,337
806_222.las	418,073	4,858	05	00	422,936
806_224.las	497,428	462	00	00	497,890
806_226.las	576,129	913	00	00	577,042
806_228.las	281,634	942	00	00	282,576
806_230.las	529,077	18,777	14	00	547,868
806_232.las	439,904	6,777	05	00	446,686
806_234.las	326,213	3,788	01	00	330,002
806_236.las	605,296	886	00	00	606,182
806_238.las	266,746	1,569	00	00	268,315
806_240.las	570,875	9,631	05	00	580,511
806_242.las	624,628	17,373	21	00	642,022
806_244.las	280,141	6,324	09	00	286,474
806_246.las	612,210	10,542	04	00	622,756
806_248.las	459,752	21,747	58	00	481,557
806_250.las	430,132	23,940	57	00	454,129
806_252.las	271,426	10,295	16	00	281,737

1.1 Report on Multiple Discrete Returns (Tiled Data) - continued

File	First return	Second return	Third return	Other return	Total points
806_254.las	194,060	7,014	26	00	201,100
806_256.las	628,091	41,425	169	00	669,685
806_258.las	594,591	20,767	64	00	615,422
806_260.las	253,866	5,183	10	00	259,059
806_262.las	591,332	25,912	91	00	617,335
806_264.las	362,243	7,042	22	00	369,307
806_266.las	471,621	10,778	23	00	482,422
806_268.las	587,704	12,372	36	00	600,112
806_270.las	298,949	6,907	20	00	305,876
806_272.las	587,296	22,205	44	00	609,545
806_274.las	469,836	6,615	11	00	476,462
806_276.las	388,755	7,058	22	00	395,835
806_278.las	575,752	8,336	17	00	584,105
806_280.las	288,324	5,616	13	00	293,953
806_282.las	612,257	16,822	21	00	629,100
806_284.las	627,792	11,032	06	00	638,830
806_286.las	267,130	5,735	14	00	272,879
806_288.las	601,815	14,255	22	00	616,092
806_290.las	433,254	10,471	07	00	443,732
806_292.las	442,368	6,113	04	00	448,485
806_294.las	599,711	4,865	07	00	604,583
806_296.las	280,864	6,456	08	00	287,328
806_298.las	578,418	14,425	52	00	592,895
806_300.las	564,983	15,491	52	00	580,526
806_302.las	298,543	11,682	35	00	310,260
806_304.las	583,321	23,184	54	00	606,559
806_306.las	368,252	7,809	18	00	376,079
806_308.las	544,357	14,227	20	00	558,604
806_310.las	611,402	21,157	69	00	632,628
808_204.las	23,980	627	03	00	24,610
808_206.las	430,065	7,119	03	00	437,187
808_208.las	453,616	1,247	01	00	454,864
808_210.las	595,060	3,823	00	00	598,883
808_212.las	261,320	1,967	00	00	263,287

1.1 Report on Multiple Discrete Returns (Tiled Data) - continued

File	First return	Second return	Third return	Other return	Total points
808_214.las	641,430	7,503	00	00	648,933
808_216.las	667,941	267	00	00	668,208
808_218.las	256,480	510	00	00	256,990
808_220.las	618,261	3,521	00	00	621,782
808_222.las	436,518	294	00	00	436,812
808_224.las	505,366	480	00	00	505,846
808_226.las	583,939	632	00	00	584,571
808_228.las	281,607	00	00	00	281,607
808_230.las	573,004	7,698	09	00	580,711
808_232.las	460,849	8,714	05	00	469,568
808_234.las	326,517	4,736	00	00	331,253
808_236.las	615,811	1,348	00	00	617,159
808_238.las	269,618	416	02	00	270,036
808_240.las	592,081	10,830	22	00	602,933
808_242.las	623,630	23,673	49	00	647,352
808_244.las	272,183	13,291	12	00	285,486
808_246.las	596,410	19,867	12	00	616,289
808_248.las	482,222	22,118	36	00	504,376
808_250.las	457,023	18,488	42	00	475,553
808_252.las	571,912	23,962	44	00	595,918
808_254.las	206,926	10,139	36	00	217,101
808_256.las	373,025	24,111	125	00	397,261
808_258.las	642,072	21,963	57	00	664,092
808_260.las	267,882	10,409	39	00	278,330
808_262.las	603,773	21,516	36	00	625,325
808_264.las	377,256	5,359	09	00	382,624
808_266.las	495,123	9,188	13	00	504,324
808_268.las	623,549	14,911	38	00	638,498
808_270.las	293,265	2,674	05	00	295,944
808_272.las	616,653	9,039	19	00	625,711
808_274.las	524,786	2,277	02	00	527,065
808_276.las	431,963	4,626	06	00	436,595
808_278.las	241,243	3,648	02	00	244,893
808_280.las	282,547	3,646	06	00	286,199

1.1 Report on Multiple Discrete Returns (Tiled Data) - continued

File	First return	Second return	Third return	Other return	Total points
808_282.las	575,437	12,849	28	00	588,314
808_284.las	584,364	992	00	00	585,356
808_286.las	257,377	401	00	00	257,778
808_288.las	637,374	7,587	16	00	644,977
808_290.las	470,078	2,551	02	00	472,631
808_292.las	470,002	6,408	07	00	476,417
808_294.las	323,612	3,878	04	00	327,494
808_296.las	255,459	5,871	01	00	261,331
808_298.las	579,084	13,389	08	00	592,481
808_300.las	529,562	17,797	21	00	547,380
808_302.las	328,770	9,707	29	00	338,506
808_304.las	596,146	23,701	93	00	619,940
808_306.las	378,656	14,965	52	00	393,673
808_308.las	527,181	26,026	62	00	553,269
808_310.las	555,664	13,453	20	00	569,137
810_204.las	91,146	2,157	01	00	93,304
810_206.las	411,342	10,716	01	00	422,059
810_208.las	440,996	7,153	02	00	448,151
810_210.las	482,085	5,991	01	00	488,077
810_212.las	252,487	4,169	01	00	256,657
810_214.las	640,040	8,553	00	00	648,593
810_216.las	669,234	2,470	02	00	671,706
810_218.las	256,613	382	00	00	256,995
810_220.las	599,993	3,380	03	00	603,376
810_222.las	425,139	1,033	00	00	426,172
810_224.las	489,696	490	00	00	490,186
810_226.las	585,995	452	00	00	586,447
810_228.las	282,641	170	00	00	282,811
810_230.las	611,483	2,683	01	00	614,167
810_232.las	462,465	1,179	02	00	463,646
810_234.las	333,911	3,969	02	00	337,882
810_236.las	595,017	1,135	00	00	596,152
810_238.las	273,391	212	00	00	273,603
810_240.las	580,601	1,556	01	00	582,158

1.1 Report on Multiple Discrete Returns (Tiled Data) - continued

File	First return	Second return	Third return	Other return	Total points
810_242.las	612,493	22,507	30	00	635,030
810_244.las	251,723	12,085	32	00	263,840
810_246.las	530,804	18,615	29	00	549,448
810_248.las	475,193	17,202	26	00	492,421
810_250.las	468,182	18,598	33	00	486,813
810_252.las	563,460	23,119	30	00	586,609
810_254.las	239,611	10,262	20	00	249,893
810_256.las	220,190	11,676	51	00	231,917
810_258.las	584,642	17,547	54	00	602,243
810_260.las	270,481	15,201	60	00	285,742
810_262.las	598,146	18,357	50	00	616,553
810_264.las	375,837	14,851	20	00	390,708
810_266.las	478,266	21,017	24	00	499,307
810_268.las	607,853	11,977	33	00	619,863
810_270.las	286,084	6,417	11	00	292,512
810_272.las	586,624	7,961	23	00	594,608
810_274.las	425,626	4,867	11	00	430,504
810_276.las	369,172	2,997	10	00	372,179
810_278.las	596,684	2,589	07	00	599,280
810_280.las	296,848	6,240	18	00	303,106
810_282.las	589,162	19,011	34	00	608,207
810_284.las	611,149	2,649	03	00	613,801
810_286.las	271,214	5,357	13	00	276,584
810_288.las	552,060	6,772	07	00	558,839
810_290.las	401,915	5,964	07	00	407,886
810_292.las	448,201	9,881	16	00	458,098
810_294.las	635,468	14,078	11	00	649,557
810_296.las	319,535	12,577	48	00	332,160
810_298.las	546,191	15,991	23	00	562,205
810_300.las	486,166	17,852	32	00	504,050
810_302.las	322,038	19,248	39	00	341,325
810_304.las	601,721	41,880	95	00	643,696
810_306.las	366,806	24,599	98	00	391,503
810_308.las	511,867	29,389	86	00	541,342

1.1 Report on Multiple Discrete Returns (Tiled Data) - continued

File	First return	Second return	Third return	Other return	Total points
810_310.las	578,817	19,865	37	00	598,719
812_202.las	4,678	37	02	00	4,717
812_204.las	255,081	2,446	00	00	257,527
812_206.las	421,801	11,005	01	00	432,807
812_208.las	451,854	9,353	05	00	461,212
812_210.las	623,196	26,503	06	00	649,705
812_212.las	254,856	2,971	00	00	257,827
812_214.las	655,339	2,704	02	00	658,045
812_216.las	646,713	6,311	04	00	653,028
812_218.las	267,316	943	00	00	268,259
812_220.las	640,902	1,147	01	00	642,050
812_222.las	423,202	568	00	00	423,770
812_224.las	512,041	250	00	00	512,291
812_226.las	591,185	511	00	00	591,696
812_228.las	297,964	22	00	00	297,986
812_230.las	629,841	1,139	01	00	630,981
812_232.las	483,995	1,390	01	00	485,386
812_234.las	338,750	1,006	02	00	339,758
812_236.las	583,200	3,813	02	00	587,015
812_238.las	264,041	2,269	00	00	266,310
812_240.las	445,272	7,769	01	00	453,042
812_242.las	510,315	19,630	24	00	529,969
812_244.las	256,846	9,221	12	00	266,079
812_246.las	578,920	20,822	20	00	599,762
812_248.las	459,298	18,830	23	00	478,151
812_250.las	402,794	18,617	43	00	421,454
812_252.las	421,396	25,997	104	00	447,497
812_254.las	202,275	10,901	41	00	213,217
812_256.las	534,135	37,649	210	00	571,994
812_258.las	579,379	31,270	114	00	610,763
812_260.las	271,611	8,924	27	00	280,562
812_262.las	613,918	14,191	35	00	628,144
812_264.las	388,736	12,965	27	00	401,728
812_266.las	487,810	16,882	58	00	504,750

1.1 Report on Multiple Discrete Returns (Tiled Data) - continued

File	First return	Second return	Third return	Other return	Total points
812_268.las	581,470	20,844	36	00	602,350
812_270.las	284,632	5,444	13	00	290,089
812_272.las	546,985	4,520	02	00	551,507
812_274.las	394,650	3,119	07	00	397,776
812_276.las	401,920	3,025	08	00	404,953
812_278.las	622,375	00	00	00	622,375
812_280.las	303,887	1,681	01	00	305,569
812_282.las	592,793	10,457	11	00	603,261
812_284.las	607,020	8,155	15	00	615,190
812_286.las	277,792	5,996	26	00	283,814
812_288.las	602,951	16,206	24	00	619,181
812_290.las	404,249	9,392	19	00	413,660
812_292.las	464,267	12,515	13	00	476,795
812_294.las	618,507	14,841	15	00	633,363
812_296.las	305,052	17,415	62	00	322,529
812_298.las	597,797	26,956	73	00	624,826
812_300.las	507,797	24,955	71	00	532,823
812_302.las	328,940	26,170	75	00	355,185
812_304.las	604,961	34,233	73	00	639,267
812_306.las	379,621	32,330	88	00	412,039
812_308.las	555,463	41,045	111	00	596,619
812_310.las	599,552	32,079	103	00	631,734
814_202.las	38,350	197	04	00	38,551
814_204.las	499,329	7,640	03	00	506,972
814_206.las	398,426	2,807	00	00	401,233
814_208.las	418,050	5,145	01	00	423,196
814_210.las	605,191	10,255	02	00	615,448
814_212.las	264,987	3,213	03	00	268,203
814_214.las	622,254	15,145	04	00	637,403
814_216.las	636,850	18,997	08	00	655,855
814_218.las	259,441	1,232	00	00	260,673
814_220.las	625,296	3,500	06	00	628,802
814_222.las	413,805	3,699	00	00	417,504
814_224.las	505,634	1,358	01	00	506,993

1.1 Report on Multiple Discrete Returns (Tiled Data) - continued

File	First return	Second return	Third return	Other return	Total points
814_226.las	575,494	825	00	00	576,319
814_228.las	299,810	190	00	00	300,000
814_230.las	623,254	484	00	00	623,738
814_232.las	487,266	3,483	05	00	490,754
814_234.las	362,083	2,885	08	00	364,976
814_236.las	604,329	1,198	01	00	605,528
814_238.las	200,063	1,278	00	00	201,341
814_240.las	540,397	14,088	03	00	554,488
814_242.las	519,821	8,357	08	00	528,186
814_244.las	265,552	8,054	20	00	273,626
814_246.las	546,964	13,601	25	00	560,590
814_248.las	403,065	20,164	86	00	423,315
814_250.las	340,358	17,453	46	00	357,857
814_252.las	523,753	15,969	36	00	539,758
814_254.las	211,938	9,020	28	00	220,986
814_256.las	607,396	40,016	165	01	647,578
814_258.las	586,365	24,705	57	00	611,127
814_260.las	256,546	10,888	15	00	267,449
814_262.las	560,573	21,682	65	00	582,320
814_264.las	362,054	5,346	07	00	367,407
814_266.las	458,498	9,942	18	00	468,458
814_268.las	579,298	7,295	07	00	586,600
814_270.las	276,898	3,662	08	00	280,568
814_272.las	542,948	6,510	06	00	549,464
814_274.las	410,759	4,736	08	00	415,503
814_276.las	411,822	2,794	01	00	414,617
814_278.las	606,303	7,501	05	00	613,809
814_280.las	280,100	3,900	02	00	284,002
814_282.las	548,805	5,416	05	00	554,226
814_284.las	589,853	7,998	15	00	597,866
814_286.las	274,661	2,348	02	00	277,011
814_288.las	624,595	14,163	33	00	638,791
814_290.las	414,044	7,433	13	00	421,490
814_292.las	424,064	7,513	22	00	431,599

1.1 Report on Multiple Discrete Returns (Tiled Data) - continued

File	First return	Second return	Third return	Other return	Total points
814_294.las	587,560	17,171	22	00	604,753
814_296.las	280,488	5,333	08	00	285,829
814_298.las	593,992	11,462	18	00	605,472
814_300.las	423,421	20,856	53	00	444,330
814_302.las	334,858	35,611	130	00	370,599
814_304.las	584,667	25,178	27	00	609,872
814_306.las	343,351	18,569	75	00	361,995
814_308.las	526,934	41,420	216	00	568,570
814_310.las	603,537	47,967	138	00	651,642
816_200.las	3,148	45	02	00	3,195
816_202.las	107,908	2,040	01	00	109,949
816_204.las	604,405	6,851	03	00	611,259
816_206.las	410,953	5,888	02	00	416,843
816_208.las	441,953	15,044	03	00	457,000
816_210.las	604,686	3,501	01	00	608,188
816_212.las	259,216	6,009	05	00	265,230
816_214.las	615,517	25,048	10	00	640,575
816_216.las	584,069	11,975	03	00	596,047
816_218.las	256,448	7,374	03	00	263,825
816_220.las	615,400	15,326	06	00	630,732
816_222.las	414,868	10,664	09	00	425,541
816_224.las	479,764	10,945	17	00	490,726
816_226.las	584,292	1,082	00	00	585,374
816_228.las	286,240	189	02	00	286,431
816_230.las	618,583	252	00	00	618,835
816_232.las	495,723	788	00	00	496,511
816_234.las	364,874	2,464	01	00	367,339
816_236.las	621,199	1,649	00	00	622,848
816_238.las	276,855	77	00	00	276,932
816_240.las	600,006	100	00	00	600,106
816_242.las	618,826	3,078	05	00	621,909
816_244.las	252,827	4,715	10	00	257,552
816_246.las	588,594	4,212	05	00	592,811
816_248.las	489,662	13,297	25	00	502,984

1.1 Report on Multiple Discrete Returns (Tiled Data) - continued

File	First return	Second return	Third return	Other return	Total points
816_250.las	441,081	15,198	21	00	456,300
816_252.las	514,507	19,415	29	00	533,951
816_254.las	272,138	9,586	22	00	281,746
816_256.las	613,775	19,344	71	00	633,190
816_258.las	583,226	15,101	23	00	598,350
816_260.las	273,700	8,325	30	00	282,055
816_262.las	589,751	15,920	39	00	605,710
816_264.las	369,240	12,677	25	00	381,942
816_266.las	464,574	8,728	09	00	473,311
816_268.las	594,741	28,349	45	00	623,135
816_270.las	275,095	7,355	12	00	282,462
816_272.las	511,127	6,621	06	00	517,754
816_274.las	470,722	3,466	08	00	474,196
816_276.las	407,155	2,697	03	00	409,855
816_278.las	598,254	3,126	02	00	601,382
816_280.las	275,743	2,135	02	00	277,880
816_282.las	577,767	2,860	03	00	580,630
816_284.las	598,089	6,976	11	00	605,076
816_286.las	267,548	4,765	06	00	272,319
816_288.las	614,864	9,815	15	00	624,694
816_290.las	430,149	3,508	06	00	433,663
816_292.las	448,759	5,835	04	00	454,598
816_294.las	615,854	16,594	10	00	632,458
816_296.las	315,181	9,118	22	00	324,321
816_298.las	622,596	27,264	70	00	649,930
816_300.las	556,402	40,062	183	00	596,647
816_302.las	301,375	27,321	106	00	328,802
816_304.las	581,451	32,693	166	00	614,310
816_306.las	337,645	14,712	67	00	352,424
816_308.las	537,250	30,454	96	00	567,800
816_310.las	580,860	23,994	46	00	604,900
818_200.las	23,297	87	03	00	23,387
818_202.las	201,947	3,541	00	00	205,488
818_204.las	596,860	10,866	01	00	607,727

1.1 Report on Multiple Discrete Returns (Tiled Data) - continued

File	First return	Second return	Third return	Other return	Total points
818_206.las	424,531	8,896	01	00	433,428
818_208.las	455,546	19,328	05	00	474,879
818_210.las	628,587	32,468	09	00	661,064
818_212.las	257,891	6,729	06	00	264,626
818_214.las	570,928	12,376	04	00	583,308
818_216.las	630,039	22,419	14	00	652,472
818_218.las	264,032	6,923	05	00	270,960
818_220.las	641,212	11,685	13	00	652,910
818_222.las	429,623	10,251	11	00	439,885
818_224.las	486,728	10,126	07	00	496,861
818_226.las	570,235	2,550	02	00	572,787
818_228.las	277,423	674	01	00	278,098
818_230.las	624,284	543	00	00	624,827
818_232.las	514,949	57	00	00	515,006
818_234.las	386,456	2,359	00	00	388,815
818_236.las	600,917	1,494	00	00	602,411
818_238.las	264,455	550	00	00	265,005
818_240.las	603,123	79	00	00	603,202
818_242.las	613,309	4,385	05	00	617,699
818_244.las	268,933	10,441	33	00	279,407
818_246.las	598,833	8,139	07	00	606,979
818_248.las	486,369	1,655	02	00	488,026
818_250.las	465,486	2,593	09	00	468,088
818_252.las	388,690	12,600	12	00	401,302
818_254.las	253,230	8,180	15	00	261,425
818_256.las	604,176	55,655	148	00	659,979
818_258.las	581,956	21,224	51	00	603,231
818_260.las	275,749	10,782	20	00	286,551
818_262.las	593,461	20,930	32	00	614,423
818_264.las	381,739	16,675	44	00	398,458
818_266.las	504,565	18,371	26	00	522,962
818_268.las	628,164	26,837	93	00	655,094
818_270.las	279,905	3,941	04	00	283,850
818_272.las	568,873	5,174	07	00	574,054

1.1 Report on Multiple Discrete Returns (Tiled Data) - continued

File	First return	Second return	Third return	Other return	Total points
818_274.las	478,806	3,196	06	00	482,008
818_276.las	422,661	3,213	06	00	425,880
818_278.las	594,122	6,010	09	00	600,141
818_280.las	267,174	3,885	07	00	271,066
818_282.las	576,324	6,538	11	00	582,873
818_284.las	595,415	10,407	14	00	605,836
818_286.las	272,150	1,767	01	00	273,918
818_288.las	613,429	8,396	12	00	621,837
818_290.las	425,478	5,980	03	00	431,461
818_292.las	448,814	16,133	15	00	464,962
818_294.las	623,088	7,973	12	00	631,073
818_296.las	312,945	9,484	29	00	322,458
818_298.las	608,715	36,281	121	00	645,117
818_300.las	588,623	39,305	143	00	628,071
818_302.las	308,606	28,568	138	00	337,312
818_304.las	569,662	20,143	10	00	589,815
818_306.las	348,441	16,592	39	00	365,072
818_308.las	508,330	33,163	138	00	541,631
820_200.las	300,329	3,616	01	00	303,946
820_202.las	285,991	4,558	00	00	290,549
820_204.las	621,615	3,296	01	00	624,912
820_206.las	419,814	5,438	03	00	425,255
820_208.las	444,047	13,404	02	00	457,453
820_210.las	617,263	12,514	01	00	629,778
820_212.las	257,574	9,716	04	00	267,294
820_214.las	624,749	25,540	03	00	650,292
820_216.las	635,455	14,244	07	00	649,706
820_218.las	261,186	4,399	01	00	265,586
820_220.las	616,915	18,740	06	00	635,661
820_222.las	424,553	3,061	00	00	427,614
820_224.las	486,438	4,631	04	00	491,073
820_226.las	552,087	5,386	02	00	557,475
820_228.las	278,463	998	02	00	279,463
820_230.las	612,675	281	00	00	612,956

1.1 Report on Multiple Discrete Returns (Tiled Data) - continued

File	First return	Second return	Third return	Other return	Total points
820_232.las	499,148	310	00	00	499,458
820_234.las	396,248	740	00	00	396,988
820_236.las	632,466	1,977	02	00	634,445
820_238.las	250,199	3,603	02	00	253,804
820_240.las	555,111	7,063	02	00	562,176
820_242.las	632,056	2,563	00	00	634,619
820_244.las	260,734	9,442	23	00	270,199
820_246.las	603,139	8,196	05	00	611,340
820_248.las	402,600	15,715	27	00	418,342
820_250.las	437,377	21,553	42	00	458,972
820_252.las	468,717	12,979	19	00	481,715
820_254.las	178,054	6,745	06	00	184,805
820_256.las	442,870	12,909	11	00	455,790
820_258.las	610,493	10,139	21	00	620,653
820_260.las	268,081	7,363	17	00	275,461
820_262.las	617,609	33,907	61	00	651,577
820_264.las	383,500	12,183	22	00	395,705
820_266.las	499,710	12,851	24	00	512,585
820_268.las	600,237	21,779	42	00	622,058
820_270.las	286,899	2,755	05	00	289,659
820_272.las	534,708	4,746	06	00	539,460
820_274.las	440,734	5,724	10	00	446,468
820_276.las	389,983	6,882	09	00	396,874
820_278.las	592,308	13,214	26	00	605,548
820_280.las	272,791	3,098	05	00	275,894
820_282.las	631,546	8,180	06	00	639,732
820_284.las	623,651	7,363	01	00	631,015
820_286.las	270,196	1,212	02	00	271,410
820_288.las	585,443	14,586	36	00	600,065
820_290.las	384,775	3,842	01	00	388,618
820_292.las	387,834	2,953	01	00	390,788
820_294.las	586,250	15,636	56	00	601,942
820_296.las	285,300	8,005	17	00	293,322
820_298.las	589,273	24,266	52	00	613,591

1.1 Report on Multiple Discrete Returns (Tiled Data) - continued

File	First return	Second return	Third return	Other return	Total points
820_300.las	615,477	34,730	118	00	650,325
820_302.las	302,717	29,878	138	00	332,733
820_304.las	568,169	61,547	226	00	629,942
820_306.las	360,099	27,077	92	00	387,268
820_308.las	516,258	41,560	178	00	557,996
822_198.las	48,467	68	01	00	48,536
822_200.las	436,029	7,940	00	00	443,969
822_202.las	275,265	2,878	00	00	278,143
822_204.las	574,782	1,581	00	00	576,363
822_206.las	420,073	1,134	00	00	421,207
822_208.las	445,640	2,174	00	00	447,814
822_210.las	629,985	24,265	11	00	654,261
822_212.las	260,974	6,043	02	00	267,019
822_214.las	616,836	21,855	14	00	638,705
822_216.las	627,717	4,999	04	00	632,720
822_218.las	254,498	1,076	00	00	255,574
822_220.las	629,633	2,653	00	00	632,286
822_222.las	410,646	2,651	01	00	413,298
822_224.las	472,161	3,829	01	00	475,991
822_226.las	550,246	4,750	01	00	554,997
822_228.las	291,026	576	00	00	291,602
822_230.las	620,778	1,159	00	00	621,937
822_232.las	503,161	19	00	00	503,180
822_234.las	389,985	848	01	00	390,834
822_236.las	606,316	5,927	04	00	612,247
822_238.las	247,117	2,879	00	00	249,996
822_240.las	570,056	6,599	02	00	576,657
822_242.las	582,392	16,492	15	00	598,899
822_244.las	266,822	9,972	47	00	276,841
822_246.las	627,585	1,308	02	00	628,895
822_248.las	467,870	16,989	51	00	484,910
822_250.las	421,761	13,584	24	00	435,369
822_252.las	521,862	25,455	77	00	547,394
822_254.las	242,353	6,061	09	00	248,423

1.1 Report on Multiple Discrete Returns (Tiled Data) - continued

File	First return	Second return	Third return	Other return	Total points
822_256.las	612,013	17,394	37	00	629,444
822_258.las	594,152	10,223	22	00	604,397
822_260.las	259,366	7,593	31	00	266,990
822_262.las	621,063	33,184	114	00	654,361
822_264.las	396,108	10,832	33	00	406,973
822_266.las	492,931	18,643	56	00	511,630
822_268.las	600,416	15,403	40	00	615,859
822_270.las	285,197	2,952	02	00	288,151
822_272.las	581,849	4,177	03	00	586,029
822_274.las	442,983	6,310	10	00	449,303
822_276.las	386,972	3,074	06	00	390,052
822_278.las	560,624	18,587	46	00	579,257
822_280.las	260,877	4,240	12	00	265,129
822_282.las	616,973	16,686	26	00	633,685
822_284.las	600,286	7,346	09	00	607,641
822_286.las	264,431	3,373	07	00	267,811
822_288.las	598,282	10,924	13	00	609,219
822_290.las	407,942	9,569	03	00	417,514
822_292.las	446,963	9,312	09	00	456,284
822_294.las	591,453	16,816	22	00	608,291
822_296.las	288,336	9,308	23	00	297,667
822_298.las	591,849	22,790	58	00	614,697
822_300.las	583,638	49,425	212	00	633,275
822_302.las	304,481	31,086	161	00	335,728
822_304.las	576,619	55,667	159	00	632,445
822_306.las	360,773	25,808	129	00	386,710
822_308.las	522,358	12,096	23	00	534,477
824_198.las	52,778	966	01	00	53,745
824_200.las	515,853	3,906	12	00	519,771
824_202.las	296,031	5,278	00	00	301,309
824_204.las	603,474	2,062	00	00	605,536
824_206.las	426,348	986	01	00	427,335
824_208.las	465,417	1,248	00	00	466,665
824_210.las	586,437	10,474	04	00	596,915

1.1 Report on Multiple Discrete Returns (Tiled Data) - continued

File	First return	Second return	Third return	Other return	Total points
824_212.las	249,039	1,130	01	00	250,170
824_214.las	635,343	3,787	03	00	639,133
824_216.las	636,539	9,718	05	00	646,262
824_218.las	245,656	1,815	00	00	247,471
824_220.las	615,965	1,432	00	00	617,397
824_222.las	426,624	2,915	03	00	429,542
824_224.las	495,225	2,819	02	00	498,046
824_226.las	590,825	814	00	00	591,639
824_228.las	295,118	702	00	00	295,820
824_230.las	621,787	86	00	00	621,873
824_232.las	476,185	171	00	00	476,356
824_234.las	375,718	1,061	01	00	376,780
824_236.las	602,622	7,241	02	00	609,865
824_238.las	258,102	973	00	00	259,075
824_240.las	576,264	3,826	02	00	580,092
824_242.las	601,552	13,045	03	00	614,600
824_244.las	279,192	394	00	00	279,586
824_246.las	634,233	823	01	00	635,057
824_248.las	480,899	15,739	21	00	496,659
824_250.las	458,145	14,645	27	00	472,817
824_252.las	578,145	31,573	105	00	609,823
824_254.las	260,591	10,411	24	00	271,026
824_256.las	614,596	30,459	77	00	645,132
824_258.las	601,396	26,327	63	00	627,786
824_260.las	273,536	16,384	63	00	289,983
824_262.las	616,403	27,052	69	00	643,524
824_264.las	378,823	14,128	36	00	392,987
824_266.las	480,627	14,180	22	00	494,829
824_268.las	572,794	10,922	23	00	583,739
824_270.las	282,798	3,360	09	00	286,167
824_272.las	579,498	7,081	11	00	586,590
824_274.las	468,669	6,479	19	00	475,167
824_276.las	416,053	5,007	06	00	421,066
824_278.las	620,286	15,754	29	00	636,069

1.1 Report on Multiple Discrete Returns (Tiled Data) - continued

File	First return	Second return	Third return	Other return	Total points
824_280.las	271,655	2,917	18	00	274,590
824_282.las	620,887	12,981	13	00	633,881
824_284.las	610,677	3,468	05	00	614,150
824_286.las	263,238	4,133	03	00	267,374
824_288.las	629,847	18,141	31	00	648,019
824_290.las	423,903	10,973	07	00	434,883
824_292.las	448,498	13,453	18	00	461,969
824_294.las	600,125	18,405	27	00	618,557
824_296.las	296,450	8,276	03	00	304,729
824_298.las	575,672	29,238	77	00	604,987
824_300.las	578,864	40,428	94	00	619,386
824_302.las	302,690	10,799	25	00	313,514
824_304.las	576,637	41,552	141	00	618,330
824_306.las	361,126	33,081	152	00	394,359
824_308.las	530,862	34,730	92	00	565,684
826_198.las	88,320	1,681	01	00	90,002
826_200.las	576,348	4,676	00	00	581,024
826_202.las	291,513	1,721	00	00	293,234
826_204.las	505,203	2,635	02	00	507,840
826_206.las	427,008	1,679	01	00	428,688
826_208.las	445,224	990	00	00	446,214
826_210.las	609,394	8,735	02	00	618,131
826_212.las	263,683	960	02	00	264,645
826_214.las	644,629	6,555	01	00	651,185
826_216.las	656,086	1,297	01	00	657,384
826_218.las	258,125	708	02	00	258,835
826_220.las	612,640	2,635	01	00	615,276
826_222.las	427,178	6,533	06	00	433,717
826_224.las	490,600	7,314	07	00	497,921
826_226.las	586,301	502	00	00	586,803
826_228.las	280,819	143	00	00	280,962
826_230.las	604,065	334	00	00	604,399
826_232.las	480,774	437	00	00	481,211
826_234.las	371,315	282	01	00	371,598

1.1 Report on Multiple Discrete Returns (Tiled Data) - continued

File	First return	Second return	Third return	Other return	Total points
826_236.las	585,745	1,110	03	00	586,858
826_238.las	248,645	68	00	00	248,713
826_240.las	584,341	321	00	00	584,662
826_242.las	616,518	6,088	11	00	622,617
826_244.las	276,458	4,369	20	00	280,847
826_246.las	612,613	13,401	19	00	626,033
826_248.las	467,238	15,003	18	00	482,259
826_250.las	437,472	24,640	81	00	462,193
826_252.las	571,733	16,401	33	00	588,167
826_254.las	267,166	10,745	36	00	277,947
826_256.las	593,605	15,879	41	00	609,525
826_258.las	568,047	25,821	49	00	593,917
826_260.las	270,965	10,977	29	00	281,971
826_262.las	595,243	21,707	64	00	617,014
826_264.las	377,954	6,102	03	00	384,059
826_266.las	483,872	6,229	03	00	490,104
826_268.las	607,509	6,073	23	00	613,605
826_270.las	293,287	516	03	00	293,806
826_272.las	578,179	1,151	00	00	579,330
826_274.las	469,718	10,398	06	00	480,122
826_276.las	400,115	8,505	22	00	408,642
826_278.las	601,993	10,818	26	00	612,837
826_280.las	271,002	4,465	08	00	275,475
826_282.las	581,560	7,763	03	00	589,326
826_284.las	593,287	5,864	02	00	599,153
826_286.las	271,588	3,875	09	00	275,472
826_288.las	614,051	9,448	11	00	623,510
826_290.las	428,726	9,807	26	00	438,559
826_292.las	458,511	7,564	12	00	466,087
826_294.las	586,074	20,693	32	00	606,799
826_296.las	293,695	10,568	15	00	304,278
826_298.las	573,311	47,349	40	00	620,700
826_300.las	505,999	30,976	37	00	537,012
826_302.las	286,929	11,589	24	00	298,542

1.1 Report on Multiple Discrete Returns (Tiled Data) - continued

File	First return	Second return	Third return	Other return	Total points
826_304.las	543,833	24,478	53	00	568,364
826_306.las	354,028	20,944	76	00	375,048
826_308.las	527,822	34,711	92	00	562,625
828_196.las	37,296	994	41	03	38,334
828_198.las	351,421	4,846	07	00	356,274
828_200.las	542,188	9,036	01	00	551,225
828_202.las	297,230	1,615	01	00	298,846
828_204.las	623,527	1,754	00	00	625,281
828_206.las	428,808	2,143	00	00	430,951
828_208.las	440,612	9,293	03	00	449,908
828_210.las	616,368	4,563	01	00	620,932
828_212.las	263,362	25	00	00	263,387
828_214.las	641,347	2,964	03	00	644,314
828_216.las	620,428	11,415	06	00	631,849
828_218.las	239,235	3,974	00	00	243,209
828_220.las	531,163	11,459	04	00	542,626
828_222.las	391,811	8,383	10	00	400,204
828_224.las	487,893	10,446	22	00	498,361
828_226.las	587,119	1,707	01	00	588,827
828_228.las	282,137	463	01	00	282,601
828_230.las	592,534	2,318	02	00	594,854
828_232.las	471,493	2,947	02	00	474,442
828_234.las	380,763	2,060	01	00	382,824
828_236.las	619,957	26	00	00	619,983
828_238.las	269,979	208	00	00	270,187
828_240.las	590,603	342	01	00	590,946
828_242.las	610,944	26,351	104	00	637,399
828_244.las	272,893	12,813	52	00	285,758
828_246.las	609,695	16,038	45	00	625,778
828_248.las	479,198	14,991	19	00	494,208
828_250.las	445,691	13,121	39	00	458,851
828_252.las	592,288	9,433	23	00	601,744
828_254.las	266,736	4,468	05	00	271,209
828_256.las	637,664	29,723	87	00	667,474

1.1 Report on Multiple Discrete Returns (Tiled Data) - continued

File	First return	Second return	Third return	Other return	Total points
828_258.las	599,965	10,598	15	00	610,578
828_260.las	283,308	4,037	09	00	287,354
828_262.las	562,569	24,102	67	00	586,738
828_264.las	347,215	5,936	26	00	353,177
828_266.las	459,216	7,825	22	00	467,063
828_268.las	611,636	10,969	34	00	622,639
828_270.las	286,304	3,024	04	00	289,332
828_272.las	594,451	5,083	14	00	599,548
828_274.las	468,525	22,523	42	00	491,090
828_276.las	407,907	18,126	35	00	426,068
828_278.las	611,419	16,371	32	00	627,822
828_280.las	261,863	3,544	10	00	265,417
828_282.las	571,589	4,726	12	00	576,327
828_284.las	588,822	2,605	04	00	591,431
828_286.las	278,375	3,161	04	00	281,540
828_288.las	619,512	1,321	02	00	620,835
828_290.las	404,835	2,125	01	00	406,961
828_292.las	418,569	4,561	07	00	423,137
828_294.las	601,953	28,092	96	00	630,141
828_296.las	303,902	20,200	83	00	324,185
828_298.las	536,229	18,377	28	00	554,634
828_300.las	549,926	31,996	72	00	581,994
828_302.las	304,869	18,932	62	00	323,863
828_304.las	586,279	45,893	57	00	632,229
828_306.las	344,024	17,825	59	00	361,908
828_308.las	495,279	12,016	27	00	507,322
830_196.las	161,913	955	03	00	162,871
830_198.las	513,242	2,575	03	00	515,820
830_200.las	582,772	13,141	01	00	595,914
830_202.las	283,592	837	00	00	284,429
830_204.las	602,473	1,006	00	00	603,479
830_206.las	429,528	4,533	03	00	434,064
830_208.las	458,247	6,230	01	00	464,478
830_210.las	644,839	4,803	00	00	649,642

1.1 Report on Multiple Discrete Returns (Tiled Data) - continued

File	First return	Second return	Third return	Other return	Total points
830_212.las	244,071	1,235	00	00	245,306
830_214.las	361,237	3,058	00	00	364,295
830_216.las	588,749	20,357	39	00	609,145
830_218.las	210,148	5,337	00	00	215,485
830_220.las	590,994	28,881	43	00	619,918
830_222.las	410,936	10,228	24	00	421,188
830_224.las	457,594	7,635	02	00	465,231
830_226.las	568,401	2,793	02	00	571,196
830_228.las	280,110	1,892	01	00	282,003
830_230.las	575,605	11,665	03	00	587,273
830_232.las	488,775	503	00	00	489,278
830_234.las	393,420	62	00	00	393,482
830_236.las	657,867	6,644	04	00	664,515
830_238.las	284,986	374	01	00	285,361
830_240.las	611,717	1,894	03	00	613,614
830_242.las	622,094	26,441	46	00	648,581
830_244.las	274,522	15,773	57	00	290,352
830_246.las	579,887	6,073	06	00	585,966
830_248.las	470,311	2,366	01	00	472,678
830_250.las	463,668	2,773	07	00	466,448
830_252.las	592,005	16,409	55	00	608,469
830_254.las	253,256	6,347	10	00	259,613
830_256.las	634,055	32,488	167	00	666,710
830_258.las	627,357	6,554	15	00	633,926
830_260.las	289,286	6,643	17	00	295,946
830_262.las	639,343	19,225	51	00	658,619
830_264.las	396,339	9,202	27	00	405,568
830_266.las	493,715	9,427	28	00	503,170
830_268.las	626,376	18,185	56	00	644,617
830_270.las	282,041	4,704	14	00	286,759
830_272.las	601,710	10,930	26	00	612,666
830_274.las	457,563	15,727	46	00	473,336
830_276.las	400,286	6,230	28	00	406,544
830_278.las	566,869	4,624	11	00	571,504

1.1 Report on Multiple Discrete Returns (Tiled Data) - continued

File	First return	Second return	Third return	Other return	Total points
830_280.las	270,949	9,606	37	00	280,592
830_282.las	559,149	14,008	30	00	573,187
830_284.las	555,645	6,923	08	00	562,576
830_286.las	258,995	2,407	04	00	261,406
830_288.las	586,453	3,236	01	00	589,690
830_290.las	373,109	4,971	02	00	378,082
830_292.las	432,649	11,221	06	00	443,876
830_294.las	605,726	21,538	68	00	627,332
830_296.las	270,989	14,534	57	00	285,580
830_298.las	595,304	31,480	104	00	626,888
830_300.las	588,765	38,445	113	00	627,323
830_302.las	299,038	24,662	117	00	323,817
830_304.las	584,388	36,501	98	00	620,987
830_306.las	370,705	12,744	43	00	383,492
830_308.las	525,017	20,108	39	00	545,164
832_194.las	3,805	34	00	00	3,839
832_196.las	192,601	3,881	00	00	196,482
832_198.las	396,384	2,206	01	00	398,591
832_200.las	513,363	5,661	00	00	519,024
832_202.las	290,134	2,635	01	00	292,770
832_204.las	603,342	5,006	04	00	608,352
832_206.las	430,292	2,802	00	00	433,094
832_208.las	445,474	2,918	01	00	448,393
832_210.las	385,518	2,822	00	00	388,340
832_212.las	131,472	1,130	00	00	132,602
832_214.las	124,239	866	00	00	125,105
832_216.las	127,060	2,992	00	00	130,052
832_218.las	142,926	3,577	00	00	146,503
832_220.las	569,339	16,264	32	00	585,635
832_222.las	434,398	3,548	03	00	437,949
832_224.las	502,692	1,834	00	00	504,526
832_226.las	533,111	4,834	03	00	537,948
832_228.las	270,274	2,905	02	00	273,181
832_230.las	552,252	2,398	01	00	554,651

1.1 Report on Multiple Discrete Returns (Tiled Data) - continued

File	First return	Second return	Third return	Other return	Total points
832_232.las	479,692	11	00	00	479,703
832_234.las	381,355	1,817	01	00	383,173
832_236.las	630,492	6,340	05	00	636,837
832_238.las	284,376	1,707	01	00	286,084
832_240.las	593,228	2,372	03	00	595,603
832_242.las	599,146	18,933	34	00	618,113
832_244.las	272,932	6,634	24	00	279,590
832_246.las	595,335	11,830	14	00	607,179
832_248.las	470,339	29,264	112	00	499,715
832_250.las	451,705	27,516	104	00	479,325
832_252.las	581,792	13,761	28	00	595,581
832_254.las	264,133	2,784	06	00	266,923
832_256.las	624,794	30,458	91	00	655,343
832_258.las	590,137	27,012	63	00	617,212
832_260.las	283,097	11,921	37	00	295,055
832_262.las	642,906	17,057	47	00	660,010
832_264.las	379,403	8,316	23	00	387,742
832_266.las	501,253	18,815	26	00	520,094
832_268.las	599,027	32,489	89	00	631,605
832_270.las	279,344	6,213	21	00	285,578
832_272.las	597,146	8,877	20	00	606,043
832_274.las	479,053	12,224	50	00	491,327
832_276.las	413,881	10,449	37	00	424,367
832_278.las	594,725	8,461	34	00	603,220
832_280.las	262,331	8,283	30	00	270,644
832_282.las	623,882	8,724	09	00	632,615
832_284.las	591,029	8,611	16	00	599,656
832_286.las	243,440	4,723	15	00	248,178
832_288.las	593,590	7,511	14	00	601,115
832_290.las	420,255	8,045	05	00	428,305
832_292.las	448,730	9,007	02	00	457,739
832_294.las	605,642	30,101	216	00	635,959
832_296.las	297,854	11,911	49	00	309,814
832_298.las	574,963	29,980	73	00	605,016

1.1 Report on Multiple Discrete Returns (Tiled Data) - continued

File	First return	Second return	Third return	Other return	Total points
832_300.las	570,773	33,532	129	00	604,434
832_302.las	300,383	17,588	93	00	318,064
832_304.las	578,134	11,358	29	00	589,521
832_306.las	360,151	11,660	28	00	371,839
832_308.las	507,761	24,843	44	00	532,648
834_194.las	146,932	1,528	00	00	148,460
834_196.las	310,881	4,470	03	00	315,354
834_198.las	543,800	8,388	05	00	552,193
834_200.las	590,861	6,367	01	00	597,229
834_202.las	289,540	2,028	01	00	291,569
834_204.las	603,841	9,099	02	00	612,942
834_206.las	455,038	1,509	01	00	456,548
834_208.las	480,741	8,432	02	00	489,175
834_210.las	639,075	17,353	03	00	656,431
834_212.las	59,793	257	00	00	60,050
834_214.las	37,419	125	00	00	37,544
834_216.las	155,290	1,716	00	00	157,006
834_218.las	143,701	2,240	00	00	145,941
834_220.las	564,285	2,960	01	00	567,246
834_222.las	431,067	1,110	02	00	432,179
834_224.las	513,958	401	01	00	514,360
834_226.las	578,987	29	00	00	579,016
834_228.las	281,665	07	00	00	281,672
834_230.las	607,191	09	00	00	607,200
834_232.las	485,539	1,168	01	00	486,708
834_234.las	396,292	00	00	00	396,292
834_236.las	647,335	2,276	02	00	649,613
834_238.las	275,317	1,474	05	00	276,796
834_240.las	602,446	2,435	03	00	604,884
834_242.las	628,765	44,034	174	00	672,973
834_244.las	282,315	6,718	16	00	289,049
834_246.las	614,583	7,652	19	00	622,254
834_248.las	488,491	4,423	07	00	492,921
834_250.las	462,104	11,565	21	00	473,690

1.1 Report on Multiple Discrete Returns (Tiled Data) - continued

File	First return	Second return	Third return	Other return	Total points
834_252.las	581,324	14,782	15	00	596,121
834_254.las	254,641	6,065	20	00	260,726
834_256.las	635,353	11,204	19	00	646,576
834_258.las	630,694	25,570	67	00	656,331
834_260.las	261,652	11,782	61	00	273,495
834_262.las	613,525	22,910	123	00	636,558
834_264.las	382,456	14,040	52	00	396,548
834_266.las	499,577	23,849	41	00	523,467
834_268.las	594,270	31,728	67	00	626,065
834_270.las	289,365	11,667	50	00	301,082
834_272.las	567,941	16,920	44	00	584,905
834_274.las	469,805	17,951	80	00	487,836
834_276.las	405,330	15,287	39	00	420,656
834_278.las	609,225	8,847	29	00	618,101
834_280.las	269,339	8,324	31	00	277,694
834_282.las	604,800	17,214	37	00	622,051
834_284.las	577,006	7,342	06	00	584,354
834_286.las	244,835	4,139	16	00	248,990
834_288.las	568,810	5,548	08	00	574,366
834_290.las	426,977	13,078	32	00	440,087
834_292.las	472,019	14,794	23	00	486,836
834_294.las	639,819	13,134	38	00	652,991
834_296.las	306,180	3,774	12	00	309,966
834_298.las	568,219	24,455	76	00	592,750
834_300.las	582,804	43,134	194	00	626,132
834_302.las	320,302	8,371	70	00	328,743
834_304.las	598,520	16,096	43	00	614,659
834_306.las	357,642	5,626	07	00	363,275
834_308.las	527,648	5,854	13	00	533,515
836_192.las	7,063	17	00	00	7,080
836_194.las	458,538	13,705	00	00	472,243
836_196.las	288,713	5,985	01	00	294,699
836_198.las	544,300	15,017	06	00	559,323
836_200.las	581,936	5,464	02	00	587,402

1.1 Report on Multiple Discrete Returns (Tiled Data) - continued

File	First return	Second return	Third return	Other return	Total points
836_202.las	304,174	2,091	01	00	306,266
836_204.las	600,034	3,783	02	00	603,819
836_206.las	426,287	1,702	03	00	427,992
836_208.las	471,089	2,676	00	00	473,765
836_210.las	457,332	7,438	01	00	464,771
836_212.las	87,924	697	00	00	88,621
836_214.las	343,470	5,655	00	00	349,125
836_216.las	424,998	7,852	05	00	432,855
836_218.las	251,231	1,712	01	00	252,944
836_220.las	610,449	2,419	04	00	612,872
836_222.las	421,299	54	00	00	421,353
836_224.las	496,608	45	00	00	496,653
836_226.las	596,735	06	00	00	596,741
836_228.las	291,023	00	00	00	291,023
836_230.las	624,742	1,569	02	00	626,313
836_232.las	496,942	1,557	00	00	498,499
836_234.las	393,714	23	00	00	393,737
836_236.las	623,354	00	00	00	623,354
836_238.las	263,938	00	00	00	263,938
836_240.las	598,387	641	00	00	599,028
836_242.las	626,803	19,450	30	00	646,283
836_244.las	273,394	13,046	33	00	286,473
836_246.las	639,879	2,961	02	00	642,842
836_248.las	494,444	10,989	08	00	505,441
836_250.las	468,050	17,220	48	00	485,318
836_252.las	588,684	16,630	21	00	605,335
836_254.las	265,362	6,211	06	00	271,579
836_256.las	600,231	13,364	08	00	613,603
836_258.las	604,639	4,768	30	00	609,437
836_260.las	281,713	5,371	13	00	287,097
836_262.las	613,930	16,042	41	00	630,013
836_264.las	367,249	11,253	27	00	378,529
836_266.las	504,698	11,393	32	00	516,123
836_268.las	598,913	23,092	74	00	622,079

1.1 Report on Multiple Discrete Returns (Tiled Data) - continued

File	First return	Second return	Third return	Other return	Total points
836_270.las	278,694	11,342	53	00	290,089
836_272.las	575,886	27,603	64	00	603,553
836_274.las	476,097	14,986	80	00	491,163
836_276.las	415,664	18,118	82	00	433,864
836_278.las	604,421	17,778	60	00	622,259
836_280.las	264,897	12,161	44	00	277,102
836_282.las	621,721	10,563	25	00	632,309
836_284.las	599,731	7,561	14	00	607,306
836_286.las	149,919	1,996	01	00	151,916
836_288.las	541,158	8,898	23	00	550,079
836_290.las	403,299	10,718	08	00	414,025
836_292.las	443,750	14,292	38	00	458,080
836_294.las	607,639	10,951	14	00	618,604
836_296.las	297,143	5,764	21	00	302,928
836_298.las	575,022	7,347	21	00	582,390
836_300.las	589,164	17,847	83	00	607,094
836_302.las	308,292	11,271	87	00	319,650
836_304.las	589,182	8,189	24	00	597,395
836_306.las	315,872	13,437	19	00	329,328
836_308.las	531,428	16,395	36	00	547,859
838_192.las	76,717	1,591	00	00	78,308
838_194.las	598,118	15,240	02	00	613,360
838_196.las	320,754	4,344	00	00	325,098
838_198.las	537,201	8,630	02	00	545,833
838_200.las	584,796	3,350	01	00	588,147
838_202.las	300,762	2,554	01	00	303,317
838_204.las	606,720	5,469	05	00	612,194
838_206.las	378,873	6,254	06	00	385,133
838_208.las	419,000	1,065	00	00	420,065
838_210.las	526,263	8,401	01	00	534,665
838_212.las	130,013	872	01	00	130,886
838_214.las	547,845	4,174	01	00	552,020
838_216.las	621,780	9,886	03	00	631,669
838_218.las	257,179	2,872	05	00	260,056

1.1 Report on Multiple Discrete Returns (Tiled Data) - continued

File	First return	Second return	Third return	Other return	Total points
838_220.las	635,971	25	00	00	635,996
838_222.las	416,122	12	00	00	416,134
838_224.las	486,868	1,476	02	00	488,346
838_226.las	575,995	315	01	00	576,311
838_228.las	284,767	1,002	02	00	285,771
838_230.las	603,059	1,782	01	00	604,842
838_232.las	479,784	2,493	01	00	482,278
838_234.las	375,942	947	00	00	376,889
838_236.las	623,930	14	00	00	623,944
838_238.las	264,711	04	00	00	264,715
838_240.las	598,454	173	02	00	598,629
838_242.las	625,498	11,091	22	00	636,611
838_244.las	271,438	4,927	05	00	276,370
838_246.las	630,464	3,215	02	00	633,681
838_248.las	506,237	1,865	02	00	508,104
838_250.las	470,657	5,259	07	00	475,923
838_252.las	605,643	13,467	12	00	619,122
838_254.las	268,301	6,878	11	00	275,190
838_256.las	608,360	6,017	52	00	614,429
838_258.las	616,926	1,424	02	00	618,352
838_260.las	295,677	1,874	03	00	297,554
838_262.las	637,776	3,580	05	00	641,361
838_264.las	373,485	1,876	02	00	375,363
838_266.las	511,196	5,809	21	00	517,026
838_268.las	606,296	5,769	19	00	612,084
838_270.las	283,734	5,564	23	00	289,321
838_272.las	594,651	17,753	36	00	612,440
838_274.las	472,540	7,780	17	00	480,337
838_276.las	416,810	5,691	31	00	422,532
838_278.las	576,325	7,074	15	00	583,414
838_280.las	252,611	9,229	23	00	261,863
838_282.las	599,803	8,399	18	00	608,220
838_284.las	614,637	12,022	15	00	626,674
838_286.las	274,978	5,565	19	00	280,562

1.1 Report on Multiple Discrete Returns (Tiled Data) - continued

File	First return	Second return	Third return	Other return	Total points
838_288.las	610,958	13,770	29	00	624,757
838_290.las	424,793	13,112	18	00	437,923
838_292.las	452,592	18,375	68	00	471,035
838_294.las	597,335	6,721	18	00	604,074
838_296.las	283,988	9,019	27	00	293,034
838_298.las	538,161	3,005	03	00	541,169
838_300.las	551,419	30,298	89	00	581,806
838_302.las	340,570	20,054	63	00	360,687
838_304.las	575,945	25,919	68	00	601,932
838_306.las	327,316	9,925	50	00	337,291
838_308.las	533,558	12,548	46	00	546,152
840_190.las	7,788	27	02	00	7,817
840_192.las	145,154	4,293	00	00	149,447
840_194.las	525,371	13,840	01	00	539,212
840_196.las	326,773	1,795	01	00	328,569
840_198.las	539,710	2,932	04	00	542,646
840_200.las	596,475	4,619	02	00	601,096
840_202.las	304,007	3,513	01	00	307,521
840_204.las	608,726	3,996	01	00	612,723
840_206.las	427,979	3,556	04	00	431,539
840_208.las	459,890	1,948	00	00	461,838
840_210.las	550,215	3,854	00	00	554,069
840_212.las	238,116	754	00	00	238,870
840_214.las	633,353	00	00	00	633,353
840_216.las	650,839	01	00	00	650,840
840_218.las	256,547	581	00	00	257,128
840_220.las	628,145	06	00	00	628,151
840_222.las	429,878	00	00	00	429,878
840_224.las	495,309	446	00	00	495,755
840_226.las	601,797	06	00	00	601,803
840_228.las	290,834	148	00	00	290,982
840_230.las	607,040	1,597	01	00	608,638
840_232.las	463,689	200	00	00	463,889
840_234.las	338,568	337	00	00	338,905

1.1 Report on Multiple Discrete Returns (Tiled Data) - continued

File	First return	Second return	Third return	Other return	Total points
840_236.las	584,303	4,325	03	00	588,631
840_238.las	284,518	149	00	00	284,667
840_240.las	647,578	2,909	00	00	650,487
840_242.las	675,169	10,390	11	00	685,570
840_244.las	266,593	7,303	11	00	273,907
840_246.las	595,836	12,013	06	00	607,855
840_248.las	496,179	1,656	04	00	497,839
840_250.las	479,069	2,254	05	00	481,328
840_252.las	617,446	897	02	00	618,345
840_254.las	263,592	5,344	13	00	268,949
840_256.las	596,968	1,175	02	00	598,145
840_258.las	581,692	13,905	19	00	595,616
840_260.las	279,991	6,715	11	00	286,717
840_262.las	614,312	17,855	65	00	632,232
840_264.las	376,982	6,214	12	00	383,208
840_266.las	498,940	14,710	34	00	513,684
840_268.las	578,933	10,027	50	00	589,010
840_270.las	272,183	8,425	52	00	280,660
840_272.las	563,304	15,792	36	00	579,132
840_274.las	482,103	12,054	44	00	494,201
840_276.las	407,994	6,663	14	00	414,671
840_278.las	622,601	611	00	00	623,212
840_280.las	275,040	3,156	12	00	278,208
840_282.las	615,866	4,854	06	00	620,726
840_284.las	588,464	13,137	23	00	601,624
840_286.las	261,909	6,976	27	00	268,912
840_288.las	591,021	13,234	12	00	604,267
840_290.las	407,414	8,375	10	00	415,799
840_292.las	442,968	16,385	37	00	459,390
840_294.las	612,803	38,563	165	00	651,531
840_296.las	300,683	25,989	53	00	326,725
840_298.las	566,940	28,689	52	00	595,681
840_300.las	524,703	24,305	58	00	549,066
840_302.las	345,766	20,675	83	00	366,524

1.1 Report on Multiple Discrete Returns (Tiled Data) - continued

File	First return	Second return	Third return	Other return	Total points
840_304.las	573,822	26,310	81	00	600,213
840_306.las	304,800	6,963	34	00	311,797
840_308.las	552,905	2,866	13	00	555,784
842_190.las	49,041	1,632	02	00	50,675
842_192.las	308,793	9,216	05	00	318,014
842_194.las	596,826	13,086	04	00	609,916
842_196.las	326,076	3,226	00	00	329,302
842_198.las	515,286	5,261	05	00	520,552
842_200.las	577,253	16,210	08	00	593,471
842_202.las	301,504	4,790	01	00	306,295
842_204.las	613,795	3,052	02	00	616,849
842_206.las	448,112	146	00	00	448,258
842_208.las	468,727	1,162	00	00	469,889
842_210.las	664,867	260	00	00	665,127
842_212.las	268,970	00	00	00	268,970
842_214.las	635,656	1,472	00	00	637,128
842_216.las	635,789	549	00	00	636,338
842_218.las	262,431	176	00	00	262,607
842_220.las	634,063	107	00	00	634,170
842_222.las	435,213	250	00	00	435,463
842_224.las	513,590	181	00	00	513,771
842_226.las	494,902	46	00	00	494,948
842_228.las	279,184	1,043	00	00	280,227
842_230.las	613,741	447	00	00	614,188
842_232.las	497,603	676	01	00	498,280
842_234.las	377,263	477	01	00	377,741
842_236.las	626,893	61	00	00	626,954
842_238.las	278,965	1,735	00	00	280,700
842_240.las	562,029	13,545	13	00	575,587
842_242.las	607,075	5,754	05	00	612,834
842_244.las	275,259	2,209	00	00	277,468
842_246.las	629,568	10,177	09	00	639,754
842_248.las	472,642	12,776	27	00	485,445
842_250.las	444,610	7,240	15	00	451,865

1.1 Report on Multiple Discrete Returns (Tiled Data) - continued

File	First return	Second return	Third return	Other return	Total points
842_252.las	584,228	1,554	01	00	585,783
842_254.las	266,349	4,825	26	00	271,200
842_256.las	569,556	3,086	10	00	572,652
842_258.las	557,292	13,493	20	00	570,805
842_260.las	286,806	4,374	10	00	291,190
842_262.las	616,884	36,898	156	00	653,938
842_264.las	377,380	7,820	33	00	385,233
842_266.las	494,733	2,929	14	00	497,676
842_268.las	599,948	8,246	16	00	608,210
842_270.las	271,715	11,971	74	00	283,760
842_272.las	574,768	12,350	43	00	587,161
842_274.las	484,152	25,689	105	00	509,946
842_276.las	406,506	10,612	36	00	417,154
842_278.las	605,209	1,094	02	00	606,305
842_280.las	260,845	349	01	00	261,195
842_282.las	615,755	5,360	16	00	621,131
842_284.las	629,574	2,386	04	00	631,964
842_286.las	259,196	5,691	08	00	264,895
842_288.las	590,925	25,540	39	00	616,504
842_290.las	422,382	6,800	13	00	429,195
842_292.las	451,499	14,207	12	00	465,718
842_294.las	641,032	33,337	112	00	674,481
842_296.las	320,704	34,633	69	00	355,406
842_298.las	601,144	47,013	113	00	648,270
842_300.las	542,889	32,763	69	00	575,721
842_302.las	307,859	14,109	100	00	322,068
842_304.las	569,903	10,935	40	00	580,878
842_306.las	355,537	15,650	31	00	371,218
842_308.las	532,760	17,299	80	00	550,139
844_190.las	257,781	6,308	05	00	264,094
844_192.las	336,422	11,252	00	00	347,674
844_194.las	575,754	11,899	01	00	587,654
844_196.las	309,676	1,616	00	00	311,292
844_198.las	536,817	10,214	08	00	547,039

1.1 Report on Multiple Discrete Returns (Tiled Data) - continued

File	First return	Second return	Third return	Other return	Total points
844_200.las	577,625	17,001	01	00	594,627
844_202.las	292,109	5,363	05	00	297,477
844_204.las	613,694	2,198	00	00	615,892
844_206.las	433,222	742	00	00	433,964
844_208.las	467,675	62	00	00	467,737
844_210.las	642,748	1,517	00	00	644,265
844_212.las	257,551	212	00	00	257,763
844_214.las	634,010	1,404	00	00	635,414
844_216.las	617,977	5,907	01	00	623,885
844_218.las	259,932	708	00	00	260,640
844_220.las	636,649	19	00	00	636,668
844_222.las	432,002	44	00	00	432,046
844_224.las	507,932	196	00	00	508,128
844_226.las	545,430	3,012	00	00	548,442
844_228.las	285,969	1,271	01	00	287,241
844_230.las	609,762	3,184	05	00	612,951
844_232.las	507,032	7,720	02	00	514,754
844_234.las	377,757	5,077	07	00	382,841
844_236.las	642,960	868	02	00	643,830
844_238.las	274,434	2,999	01	00	277,434
844_240.las	581,150	1,591	01	00	582,742
844_242.las	618,853	2,439	05	00	621,297
844_244.las	267,365	5,208	05	00	272,578
844_246.las	596,623	8,112	04	00	604,739
844_248.las	474,025	6,125	04	00	480,154
844_250.las	458,526	11,949	12	00	470,487
844_252.las	601,673	17,522	28	00	619,223
844_254.las	262,477	7,197	12	00	269,686
844_256.las	594,088	5,713	13	00	599,814
844_258.las	559,968	31,562	140	00	591,670
844_260.las	276,040	8,528	15	00	284,583
844_262.las	604,116	29,202	86	00	633,404
844_264.las	378,090	3,857	12	00	381,959
844_266.las	482,403	6,679	17	00	489,099

1.1 Report on Multiple Discrete Returns (Tiled Data) - continued

File	First return	Second return	Third return	Other return	Total points
844_268.las	597,103	20,015	103	00	617,221
844_270.las	299,203	2,494	05	00	301,702
844_272.las	556,283	8,954	18	00	565,255
844_274.las	470,081	38,447	111	00	508,639
844_276.las	395,541	17,802	32	00	413,375
844_278.las	602,622	14,542	41	01	617,206
844_280.las	276,068	1,715	06	00	277,789
844_282.las	640,937	12,154	31	00	653,122
844_284.las	627,568	6,245	09	00	633,822
844_286.las	266,295	4,983	08	00	271,286
844_288.las	595,805	22,384	37	00	618,226
844_290.las	426,372	7,853	09	00	434,234
844_292.las	451,599	11,735	10	00	463,344
844_294.las	642,581	31,364	97	00	674,042
844_296.las	327,603	27,778	65	00	355,446
844_298.las	617,311	35,799	29	00	653,139
844_300.las	580,509	34,228	87	00	614,824
844_302.las	297,212	6,601	44	00	303,857
844_304.las	579,445	12,322	15	00	591,782
844_306.las	385,044	10,352	12	00	395,408
844_308.las	561,007	26,024	68	00	587,099
846_188.las	3,267	00	00	00	3,267
846_190.las	371,500	9,793	05	00	381,298
846_192.las	359,287	12,573	00	00	371,860
846_194.las	574,993	14,357	02	00	589,352
846_196.las	286,388	3,785	00	00	290,173
846_198.las	577,087	14,532	07	00	591,626
846_200.las	593,740	8,309	00	00	602,049
846_202.las	295,683	3,628	02	00	299,313
846_204.las	615,142	1,458	00	00	616,600
846_206.las	429,806	11	00	00	429,817
846_208.las	455,138	31	00	00	455,169
846_210.las	630,097	334	00	00	630,431
846_212.las	261,238	561	01	00	261,800

1.1 Report on Multiple Discrete Returns (Tiled Data) - continued

File	First return	Second return	Third return	Other return	Total points
846_214.las	650,792	238	00	00	651,030
846_216.las	641,770	209	00	00	641,979
846_218.las	242,145	09	00	00	242,154
846_220.las	607,705	06	00	00	607,711
846_222.las	434,572	66	00	00	434,638
846_224.las	500,181	943	02	00	501,126
846_226.las	574,149	572	01	00	574,722
846_228.las	284,323	987	00	00	285,310
846_230.las	601,493	2,654	02	00	604,149
846_232.las	509,915	3,922	06	00	513,843
846_234.las	354,492	2,557	06	00	357,055
846_236.las	604,567	14,598	06	00	619,171
846_238.las	275,136	3,919	04	00	279,059
846_240.las	583,716	1,583	02	00	585,301
846_242.las	648,467	4,862	06	00	653,335
846_244.las	272,213	8,130	08	00	280,351
846_246.las	609,591	4,455	10	00	614,056
846_248.las	486,990	4,374	19	00	491,383
846_250.las	482,597	14,186	57	00	496,840
846_252.las	616,434	23,201	37	00	639,672
846_254.las	259,535	8,982	11	00	268,528
846_256.las	667,850	35,683	88	00	703,621
846_258.las	646,947	32,823	75	00	679,845
846_260.las	276,211	14,028	43	00	290,282
846_262.las	618,965	37,452	104	00	656,521
846_264.las	381,059	2,883	05	00	383,947
846_266.las	503,472	7,723	32	00	511,227
846_268.las	611,677	19,893	62	00	631,632
846_270.las	290,699	3,388	03	00	294,090
846_272.las	599,342	17,550	40	00	616,932
846_274.las	473,496	19,033	47	00	492,576
846_276.las	399,854	14,174	26	00	414,054
846_278.las	574,903	30,209	58	00	605,170
846_280.las	260,246	8,338	33	00	268,617

1.1 Report on Multiple Discrete Returns (Tiled Data) - continued

File	First return	Second return	Third return	Other return	Total points
846_282.las	577,880	27,399	101	00	605,380
846_284.las	601,845	10,027	22	00	611,894
846_286.las	276,149	3,755	11	00	279,915
846_288.las	656,786	9,132	05	00	665,923
846_290.las	444,707	7,427	15	00	452,149
846_292.las	467,562	11,672	17	00	479,251
846_294.las	636,528	19,817	38	00	656,383
846_296.las	316,861	14,884	35	00	331,780
846_298.las	595,957	29,753	43	00	625,753
846_300.las	567,154	23,767	54	00	590,975
846_302.las	299,939	13,366	59	00	313,364
846_304.las	596,633	10,171	12	00	606,816
846_306.las	377,074	11,311	14	00	388,399
846_308.las	526,941	18,862	26	00	545,829
848_188.las	55,922	1,542	00	00	57,464
848_190.las	489,947	10,914	07	00	500,868
848_192.las	379,029	14,000	04	00	393,033
848_194.las	605,829	13,835	01	00	619,665
848_196.las	313,497	5,297	02	00	318,796
848_198.las	550,036	10,298	08	00	560,342
848_200.las	588,131	5,145	00	00	593,276
848_202.las	305,804	1,968	01	00	307,773
848_204.las	610,225	1,462	00	00	611,687
848_206.las	425,701	1,264	01	00	426,966
848_208.las	462,763	366	00	00	463,129
848_210.las	629,787	1,122	00	00	630,909
848_212.las	249,522	233	00	00	249,755
848_214.las	623,211	2,994	00	00	626,205
848_216.las	644,127	280	00	00	644,407
848_218.las	254,869	657	00	00	255,526
848_220.las	625,414	85	00	00	625,499
848_222.las	429,180	132	00	00	429,312
848_224.las	495,351	1,415	00	00	496,766
848_226.las	573,374	2,246	00	00	575,620

1.1 Report on Multiple Discrete Returns (Tiled Data) - continued

File	First return	Second return	Third return	Other return	Total points
848_228.las	279,557	2,139	00	00	281,696
848_230.las	593,397	5,891	07	00	599,295
848_232.las	494,867	11,041	07	00	505,915
848_234.las	363,613	6,085	02	00	369,700
848_236.las	603,501	2,912	03	00	606,416
848_238.las	277,152	1,925	00	00	279,077
848_240.las	614,978	5,627	13	00	620,618
848_242.las	652,067	4,284	03	00	656,354
848_244.las	269,601	5,080	05	00	274,686
848_246.las	605,873	6,556	03	00	612,432
848_248.las	475,619	3,828	00	00	479,447
848_250.las	442,125	10,105	29	00	452,259
848_252.las	613,099	17,511	14	00	630,624
848_254.las	279,064	5,576	04	00	284,644
848_256.las	626,837	7,847	18	00	634,702
848_258.las	592,800	16,880	27	00	609,707
848_260.las	261,704	10,152	23	00	271,879
848_262.las	613,763	23,742	62	00	637,567
848_264.las	381,785	14,541	19	00	396,345
848_266.las	498,970	17,686	53	00	516,709
848_268.las	615,218	12,300	31	00	627,549
848_270.las	302,065	4,988	23	00	307,076
848_272.las	586,996	14,779	17	00	601,792
848_274.las	464,718	15,890	33	00	480,641
848_276.las	414,655	16,067	44	00	430,766
848_278.las	626,057	19,670	22	00	645,749
848_280.las	281,816	5,204	07	00	287,027
848_282.las	618,834	24,856	49	00	643,739
848_284.las	576,724	8,249	10	00	584,983
848_286.las	253,026	4,179	08	00	257,213
848_288.las	642,669	19,114	48	00	661,831
848_290.las	459,447	13,457	19	00	472,923
848_292.las	497,920	17,356	18	00	515,294
848_294.las	643,082	23,281	51	00	666,414

1.1 Report on Multiple Discrete Returns (Tiled Data) - continued

File	First return	Second return	Third return	Other return	Total points
848_296.las	309,564	12,428	09	00	322,001
848_298.las	568,855	20,329	18	00	589,202
848_300.las	557,291	32,676	93	00	590,060
848_302.las	280,070	7,122	31	00	287,223
848_304.las	573,395	11,017	26	00	584,438
848_306.las	354,771	11,696	22	00	366,489
848_308.las	523,548	18,266	23	00	541,837
850_186.las	38,086	112	01	00	38,199
850_188.las	357,601	5,279	00	00	362,880
850_190.las	490,832	11,255	06	00	502,093
850_192.las	362,909	6,755	02	00	369,666
850_194.las	605,372	6,500	00	00	611,872
850_196.las	351,844	2,053	01	00	353,898
850_198.las	557,848	5,212	02	00	563,062
850_200.las	580,272	8,817	02	00	589,091
850_202.las	302,198	2,175	01	00	304,374
850_204.las	619,764	12	00	00	619,776
850_206.las	412,518	575	00	00	413,093
850_208.las	451,557	1,585	02	00	453,144
850_210.las	632,981	1,625	00	00	634,606
850_212.las	268,543	49	00	00	268,592
850_214.las	644,553	2,800	01	00	647,354
850_216.las	646,066	71	00	00	646,137
850_218.las	266,649	199	00	00	266,848
850_220.las	647,136	26	00	00	647,162
850_222.las	432,053	1,256	01	00	433,310
850_224.las	504,533	4,532	05	00	509,070
850_226.las	586,818	10,743	04	00	597,565
850_228.las	298,162	9,918	04	00	308,084
850_230.las	580,396	21,976	13	00	602,385
850_232.las	464,683	11,577	06	00	476,266
850_234.las	347,375	9,491	06	00	356,872
850_236.las	599,359	15,402	35	00	614,796
850_238.las	280,565	688	00	00	281,253

1.1 Report on Multiple Discrete Returns (Tiled Data) - continued

File	First return	Second return	Third return	Other return	Total points
850_240.las	598,532	3,310	01	00	601,843
850_242.las	651,850	2,720	01	00	654,571
850_244.las	278,812	74	00	00	278,886
850_246.las	590,239	11,410	07	00	601,656
850_248.las	490,154	7,740	10	00	497,904
850_250.las	474,759	8,736	13	00	483,508
850_252.las	618,589	24,401	14	00	643,004
850_254.las	277,027	1,836	02	00	278,865
850_256.las	613,614	7,612	22	00	621,248
850_258.las	586,535	22,835	29	00	609,399
850_260.las	261,718	9,462	12	00	271,192
850_262.las	613,378	23,502	37	00	636,917
850_264.las	376,074	19,122	26	00	395,222
850_266.las	492,526	19,848	31	00	512,405
850_268.las	601,804	32,862	68	00	634,734
850_270.las	279,054	12,803	22	00	291,879
850_272.las	602,420	30,925	37	00	633,382
850_274.las	492,476	20,054	44	00	512,574
850_276.las	416,726	11,681	20	00	428,427
850_278.las	648,934	24,486	40	00	673,460
850_280.las	307,776	6,617	30	00	314,423
850_282.las	644,450	20,522	43	00	665,015
850_284.las	622,763	13,226	19	00	636,008
850_286.las	260,252	2,862	04	00	263,118
850_288.las	624,630	8,069	09	00	632,708
850_290.las	415,012	5,932	12	00	420,956
850_292.las	439,170	10,528	11	00	449,709
850_294.las	572,784	26,450	80	00	599,314
850_296.las	277,122	8,916	22	00	286,060
850_298.las	575,911	18,752	17	00	594,680
850_300.las	573,540	11,855	33	00	585,428
850_302.las	327,908	4,848	10	00	332,766
850_304.las	584,763	3,351	01	00	588,115
850_306.las	356,073	8,306	25	00	364,404

1.1 Report on Multiple Discrete Returns (Tiled Data) - continued

File	First return	Second return	Third return	Other return	Total points
850_308.las	530,866	22,227	73	00	553,166
852_184.las	13,868	21	00	00	13,889
852_186.las	139,445	1,430	00	00	140,875
852_188.las	387,421	9,102	03	00	396,526
852_190.las	476,198	11,932	07	00	488,137
852_192.las	359,501	7,493	04	00	366,998
852_194.las	522,297	5,444	00	00	527,741
852_196.las	317,869	1,886	01	00	319,756
852_198.las	553,401	10,775	00	00	564,176
852_200.las	569,785	21,224	12	00	591,021
852_202.las	294,450	6,384	06	00	300,840
852_204.las	600,727	7,007	04	00	607,738
852_206.las	426,823	9,271	01	00	436,095
852_208.las	447,011	8,158	04	00	455,173
852_210.las	637,427	353	00	00	637,780
852_212.las	259,961	474	00	00	260,435
852_214.las	644,069	3,209	03	00	647,281
852_216.las	639,351	959	00	00	640,310
852_218.las	257,068	147	00	00	257,215
852_220.las	638,750	01	00	00	638,751
852_222.las	432,888	15	00	00	432,903
852_224.las	501,703	1,030	01	00	502,734
852_226.las	559,600	12,441	10	00	572,051
852_228.las	296,715	3,113	02	00	299,830
852_230.las	610,880	23,790	16	00	634,686
852_232.las	496,870	13,442	07	00	510,319
852_234.las	342,861	3,466	09	00	346,336
852_236.las	608,606	7,915	08	00	616,529
852_238.las	283,889	1,489	01	00	285,379
852_240.las	593,879	2,708	08	00	596,595
852_242.las	622,478	3,348	02	00	625,828
852_244.las	273,256	4,208	08	00	277,472
852_246.las	615,943	11,403	06	00	627,352
852_248.las	486,217	10,435	06	00	496,658

1.1 Report on Multiple Discrete Returns (Tiled Data) - continued

File	First return	Second return	Third return	Other return	Total points
852_250.las	469,173	18,156	19	00	487,348
852_252.las	613,841	21,772	28	00	635,641
852_254.las	275,811	4,098	10	00	279,919
852_256.las	609,983	3,957	04	00	613,944
852_258.las	588,635	14,127	15	00	602,777
852_260.las	268,903	6,974	16	00	275,893
852_262.las	592,593	12,727	25	00	605,345
852_264.las	360,512	10,903	12	00	371,427
852_266.las	468,104	24,173	55	00	492,332
852_268.las	625,688	27,579	117	00	653,384
852_270.las	329,559	4,121	06	00	333,686
852_272.las	619,168	15,045	39	00	634,252
852_274.las	477,138	19,017	78	00	496,233
852_276.las	417,534	13,151	58	00	430,743
852_278.las	610,114	9,672	22	00	619,808
852_280.las	264,720	6,660	19	00	271,399
852_282.las	595,228	11,979	12	00	607,219
852_284.las	589,142	9,453	16	00	598,611
852_286.las	254,835	2,763	04	00	257,602
852_288.las	610,068	5,310	01	00	615,379
852_290.las	415,068	1,428	01	00	416,497
852_292.las	454,945	3,215	03	00	458,163
852_294.las	607,704	23,223	76	00	631,003
852_296.las	298,096	8,602	26	00	306,724
852_298.las	604,139	17,524	28	00	621,691
852_300.las	598,016	10,720	14	00	608,750
852_302.las	343,173	18,391	45	00	361,609
852_304.las	605,915	44,171	133	00	650,219
852_306.las	368,571	25,788	90	00	394,449
854_182.las	43,240	16	00	00	43,256
854_184.las	265,424	7,159	01	00	272,584
854_186.las	147,060	825	01	00	147,886
854_188.las	413,658	4,367	01	00	418,026
854_190.las	484,131	12,697	07	00	496,835

1.1 Report on Multiple Discrete Returns (Tiled Data) - continued

File	First return	Second return	Third return	Other return	Total points
854_192.las	363,218	9,847	05	00	373,070
854_194.las	563,264	12,314	13	00	575,591
854_196.las	323,785	1,752	02	00	325,539
854_198.las	546,053	5,826	02	00	551,881
854_200.las	583,722	12,905	06	00	596,633
854_202.las	294,879	7,724	03	00	302,606
854_204.las	603,288	9,294	03	00	612,585
854_206.las	437,719	5,576	02	00	443,297
854_208.las	462,810	2,781	01	00	465,592
854_210.las	646,344	198	00	00	646,542
854_212.las	253,004	232	00	00	253,236
854_214.las	653,038	516	01	00	653,555
854_216.las	649,166	678	00	00	649,844
854_218.las	267,571	00	00	00	267,571
854_220.las	642,311	00	00	00	642,311
854_222.las	437,788	00	00	00	437,788
854_224.las	490,562	331	00	00	490,893
854_226.las	564,526	7,825	04	00	572,355
854_228.las	274,057	7,036	03	00	281,096
854_230.las	545,408	15,252	12	00	560,672
854_232.las	466,892	18,333	08	00	485,233
854_234.las	354,626	7,062	09	00	361,697
854_236.las	596,315	2,434	01	00	598,750
854_238.las	260,715	326	00	00	261,041
854_240.las	583,688	1,300	02	00	584,990
854_242.las	629,878	4,029	06	00	633,913
854_244.las	269,687	3,768	07	00	273,462
854_246.las	601,630	732	01	00	602,363
854_248.las	479,395	4,948	01	00	484,344
854_250.las	459,342	8,728	08	00	468,078
854_252.las	582,554	23,575	103	00	606,232
854_254.las	256,396	9,470	11	00	265,877
854_256.las	607,105	6,446	12	00	613,563
854_258.las	593,672	16,052	18	00	609,742

1.1 Report on Multiple Discrete Returns (Tiled Data) - continued

File	First return	Second return	Third return	Other return	Total points
854_260.las	272,660	4,030	06	00	276,696
854_262.las	604,439	22,162	63	00	626,664
854_264.las	377,251	12,474	36	00	389,761
854_266.las	472,655	5,297	06	00	477,958
854_268.las	586,097	21,618	42	00	607,757
854_270.las	284,578	6,533	17	00	291,128
854_272.las	580,391	6,659	19	00	587,069
854_274.las	484,798	7,532	21	00	492,351
854_276.las	408,987	7,356	20	00	416,363
854_278.las	539,651	8,569	21	00	548,241
854_280.las	219,330	9,900	38	00	229,268
854_282.las	606,133	14,461	27	00	620,621
854_284.las	607,315	11,156	12	00	618,483
854_286.las	290,384	3,138	02	00	293,524
854_288.las	640,942	984	01	00	641,927
854_290.las	404,497	2,189	01	00	406,687
854_292.las	442,447	2,154	05	00	444,606
854_294.las	594,764	1,897	00	00	596,661
854_296.las	288,574	7,673	20	00	296,267
854_298.las	573,795	17,347	24	00	591,166
854_300.las	602,397	13,537	34	00	615,968
854_302.las	306,022	18,150	34	00	324,206
854_304.las	588,357	42,557	81	00	630,995
854_306.las	336,467	9,478	20	00	345,965
856_180.las	42,060	02	00	00	42,062
856_182.las	111,503	296	00	00	111,799
856_184.las	521,405	11,013	02	00	532,420
856_186.las	254,639	5,092	02	00	259,733
856_188.las	590,472	11,148	07	00	601,627
856_190.las	459,005	9,375	08	00	468,388
856_192.las	352,167	7,953	05	00	360,125
856_194.las	571,076	6,834	04	00	577,914
856_196.las	305,929	2,728	00	00	308,657
856_198.las	492,905	2,343	00	00	495,248

1.1 Report on Multiple Discrete Returns (Tiled Data) - continued

File	First return	Second return	Third return	Other return	Total points
856_200.las	588,646	12,179	03	00	600,828
856_202.las	291,553	5,920	06	00	297,479
856_204.las	599,801	5,304	00	00	605,105
856_206.las	428,441	2,087	01	00	430,529
856_208.las	449,675	2,181	02	00	451,858
856_210.las	642,240	80	00	00	642,320
856_212.las	259,208	641	01	00	259,850
856_214.las	669,850	148	00	00	669,998
856_216.las	624,932	1,694	00	00	626,626
856_218.las	286,428	185	00	00	286,613
856_220.las	640,081	12	00	00	640,093
856_222.las	431,653	00	00	00	431,653
856_224.las	491,951	96	01	00	492,048
856_226.las	484,215	9,542	04	00	493,761
856_228.las	266,169	5,353	03	00	271,525
856_230.las	613,470	8,845	08	00	622,323
856_232.las	513,615	2,483	05	00	516,103
856_234.las	370,620	3,053	02	00	373,675
856_236.las	610,564	8,886	07	00	619,457
856_238.las	275,296	2,117	04	00	277,417
856_240.las	572,096	9,004	20	00	581,120
856_242.las	629,504	2,530	01	00	632,035
856_244.las	268,785	3,738	08	00	272,531
856_246.las	615,346	1,341	02	00	616,689
856_248.las	475,175	6,357	17	00	481,549
856_250.las	450,996	5,247	15	00	456,258
856_252.las	586,179	13,777	06	00	599,962
856_254.las	261,623	7,686	18	00	269,327
856_256.las	616,417	23,103	29	00	639,549
856_258.las	597,418	9,535	10	00	606,963
856_260.las	262,097	5,097	10	00	267,204
856_262.las	628,181	21,726	82	00	649,989
856_264.las	391,825	4,478	05	00	396,308
856_266.las	467,287	177	00	00	467,464

1.1 Report on Multiple Discrete Returns (Tiled Data) - continued

File	First return	Second return	Third return	Other return	Total points
856_268.las	567,342	4,593	01	00	571,936
856_270.las	201,782	2,342	03	00	204,127
856_272.las	557,943	3,571	06	00	561,520
856_274.las	421,447	8,276	24	00	429,747
856_276.las	177,624	974	02	00	178,600
856_278.las	402,118	4,955	05	00	407,078
856_280.las	68,150	639	00	00	68,789
856_282.las	449,343	10,628	08	00	459,979
856_284.las	604,398	2,771	01	00	607,170
856_286.las	271,152	8,321	03	00	279,476
856_288.las	634,225	3,121	02	00	637,348
856_290.las	426,044	1,622	05	00	427,671
856_292.las	459,239	1,154	04	00	460,397
856_294.las	635,964	453	00	00	636,417
856_296.las	295,147	4,162	05	00	299,314
856_298.las	586,362	13,056	21	00	599,439
856_300.las	596,524	48,614	134	00	645,272
856_302.las	317,758	35,265	123	00	353,146
856_304.las	604,744	24,656	44	00	629,444
856_306.las	369,243	5,588	23	00	374,854
858_180.las	122,396	165	02	00	122,563
858_182.las	440,433	2,404	00	00	442,837
858_184.las	651,332	14,479	03	00	665,814
858_186.las	252,261	6,082	02	00	258,345
858_188.las	578,430	20,675	03	00	599,108
858_190.las	484,619	10,877	05	00	495,501
858_192.las	367,556	7,217	01	00	374,774
858_194.las	588,581	6,136	06	00	594,723
858_196.las	307,075	3,130	01	00	310,206
858_198.las	547,165	5,280	04	00	552,449
858_200.las	599,754	4,621	02	00	604,377
858_202.las	304,689	3,428	03	00	308,120
858_204.las	573,268	15,188	02	00	588,458
858_206.las	303,087	3,248	00	00	306,335

1.1 Report on Multiple Discrete Returns (Tiled Data) - continued

File	First return	Second return	Third return	Other return	Total points
858_208.las	442,515	1,616	01	00	444,132
858_210.las	670,015	75	00	00	670,090
858_212.las	263,778	364	00	00	264,142
858_214.las	628,723	1,469	01	00	630,193
858_216.las	611,683	2,457	01	00	614,141
858_218.las	296,953	1,314	00	00	298,267
858_220.las	599,917	3,027	01	00	602,945
858_222.las	432,035	493	00	00	432,528
858_224.las	497,807	301	00	00	498,108
858_226.las	548,581	1,222	01	00	549,804
858_228.las	278,467	1,603	01	00	280,071
858_230.las	620,501	2,803	04	00	623,308
858_232.las	482,193	9,385	06	00	491,584
858_234.las	365,694	9,359	07	00	375,060
858_236.las	604,386	7,184	04	00	611,574
858_238.las	265,383	3,972	00	00	269,355
858_240.las	576,790	11,870	02	00	588,662
858_242.las	630,699	3,349	01	00	634,049
858_244.las	266,323	1,522	02	00	267,847
858_246.las	591,094	10,303	05	00	601,402
858_248.las	465,889	8,568	18	00	474,475
858_250.las	453,406	11,173	18	00	464,597
858_252.las	587,742	15,647	14	00	603,403
858_254.las	253,179	7,320	06	00	260,505
858_256.las	616,947	27,023	82	00	644,052
858_258.las	592,440	6,224	09	00	598,673
858_260.las	258,232	4,150	09	00	262,391
858_262.las	611,894	10,727	17	00	622,638
858_264.las	384,032	13,938	20	00	397,990
858_266.las	489,372	14,953	32	00	504,357
858_268.las	612,755	22,055	41	00	634,851
858_270.las	208,095	5,868	24	00	213,987
858_272.las	485,363	2,934	08	00	488,305
858_274.las	225,993	5,896	09	00	231,898

1.1 Report on Multiple Discrete Returns (Tiled Data) - continued

File	First return	Second return	Third return	Other return	Total points
858_276.las	137,448	2,974	05	00	140,427
858_278.las	518,513	16,117	26	00	534,656
858_280.las	249,233	5,291	07	00	254,531
858_282.las	545,079	10,212	07	00	555,298
858_284.las	445,011	14,152	08	00	459,171
858_286.las	270,511	10,357	09	00	280,877
858_288.las	648,595	12,048	09	00	660,652
858_290.las	444,960	4,555	01	00	449,516
858_292.las	456,698	6,074	07	00	462,779
858_294.las	636,569	587	00	00	637,156
858_296.las	303,312	2,338	05	00	305,655
858_298.las	607,834	22,082	14	00	629,930
858_300.las	564,133	25,491	40	00	589,664
858_302.las	321,631	22,670	57	00	344,358
858_304.las	583,403	32,126	64	00	615,593
858_306.las	374,291	13,995	50	00	388,336
860_178.las	10,819	09	00	00	10,828
860_180.las	337,376	3,417	00	00	340,793
860_182.las	501,826	6,882	02	00	508,710
860_184.las	645,531	7,528	01	00	653,060
860_186.las	262,561	1,585	00	00	264,146
860_188.las	586,403	6,917	09	00	593,329
860_190.las	484,226	5,739	06	00	489,971
860_192.las	376,350	3,055	01	00	379,406
860_194.las	604,982	583	00	00	605,565
860_196.las	293,911	1,290	01	00	295,202
860_198.las	566,924	9,783	07	00	576,714
860_200.las	590,035	4,651	00	00	594,686
860_202.las	302,017	2,104	02	00	304,123
860_204.las	607,311	8,832	06	00	616,149
860_206.las	436,284	2,606	01	00	438,891
860_208.las	482,044	401	00	00	482,445
860_210.las	607,232	9,764	00	00	616,996
860_212.las	253,198	1,967	02	00	255,167

1.1 Report on Multiple Discrete Returns (Tiled Data) - continued

File	First return	Second return	Third return	Other return	Total points
860_214.las	642,755	570	00	00	643,325
860_216.las	590,313	141	00	00	590,454
860_218.las	326,003	72	00	00	326,075
860_220.las	643,694	336	00	00	644,030
860_222.las	428,188	896	00	00	429,084
860_224.las	495,456	2,833	04	00	498,293
860_226.las	576,593	5,675	03	00	582,271
860_228.las	275,958	978	00	00	276,936
860_230.las	567,001	502	00	00	567,503
860_232.las	486,853	4,318	04	00	491,175
860_234.las	378,567	5,763	09	00	384,339
860_236.las	586,693	13,271	14	00	599,978
860_238.las	256,827	3,819	04	00	260,650
860_240.las	573,476	4,333	01	00	577,810
860_242.las	642,261	5,379	03	00	647,643
860_244.las	284,098	2,535	01	00	286,634
860_246.las	600,814	11,148	01	00	611,963
860_248.las	466,487	12,506	22	00	479,015
860_250.las	461,235	14,331	42	00	475,608
860_252.las	593,695	7,641	03	00	601,339
860_254.las	141,756	3,228	00	00	144,984
860_256.las	421,423	14,820	21	00	436,264
860_258.las	577,028	4,979	08	00	582,015
860_260.las	267,830	2,701	04	00	270,535
860_262.las	617,189	2,812	10	00	620,011
860_264.las	392,166	9,472	20	00	401,658
860_266.las	448,137	18,821	32	00	466,990
860_268.las	478,971	24,929	87	00	503,987
860_270.las	254,914	10,899	37	00	265,850
860_272.las	562,157	10,249	21	00	572,427
860_274.las	434,721	18,789	55	00	453,565
860_276.las	366,067	10,126	11	00	376,204
860_278.las	538,920	11,796	15	00	550,731
860_280.las	296,952	4,765	10	00	301,727

1.1 Report on Multiple Discrete Returns (Tiled Data) - continued

File	First return	Second return	Third return	Other return	Total points
860_282.las	570,474	19,471	50	00	589,995
860_284.las	419,358	10,819	19	00	430,196
860_286.las	248,170	6,642	03	00	254,815
860_288.las	583,926	9,493	14	00	593,433
860_290.las	411,380	4,520	11	02	415,913
860_292.las	442,703	5,580	01	00	448,284
860_294.las	626,456	3,652	02	00	630,110
860_296.las	296,004	2,113	02	00	298,119
860_298.las	603,130	2,778	01	00	605,909
860_300.las	544,502	21,621	36	00	566,159
860_302.las	331,202	19,607	64	00	350,873
860_304.las	604,380	61,954	114	00	666,448
860_306.las	374,813	21,500	37	00	396,350
862_176.las	16,087	75	00	00	16,162
862_178.las	407,329	10,474	00	00	417,803
862_180.las	369,636	6,792	00	00	376,428
862_182.las	500,094	6,766	00	00	506,860
862_184.las	654,804	3,528	00	00	658,332
862_186.las	260,161	1,584	00	00	261,745
862_188.las	602,816	1,117	00	00	603,933
862_190.las	469,184	5,499	08	00	474,691
862_192.las	378,367	2,484	01	00	380,852
862_194.las	613,073	240	00	00	613,313
862_196.las	326,996	428	00	00	327,424
862_198.las	529,751	2,831	01	00	532,583
862_200.las	569,040	11,064	03	00	580,107
862_202.las	304,706	2,477	03	00	307,186
862_204.las	606,462	11,317	07	00	617,786
862_206.las	429,009	5,666	04	00	434,679
862_208.las	455,166	2,685	02	00	457,853
862_210.las	633,771	2,292	01	00	636,064
862_212.las	257,926	839	01	00	258,766
862_214.las	651,819	3,413	00	00	655,232
862_216.las	570,051	6,036	01	00	576,088

1.1 Report on Multiple Discrete Returns (Tiled Data) - continued

File	First return	Second return	Third return	Other return	Total points
862_218.las	306,934	1,581	02	00	308,517
862_220.las	642,812	06	00	00	642,818
862_222.las	413,534	1,563	01	00	415,098
862_224.las	465,083	3,499	02	00	468,584
862_226.las	575,063	3,212	02	00	578,277
862_228.las	282,552	940	01	00	283,493
862_230.las	555,105	274	00	00	555,379
862_232.las	471,405	37	00	00	471,442
862_234.las	391,445	00	00	00	391,445
862_236.las	532,871	7,161	07	00	540,039
862_238.las	256,817	1,919	00	00	258,736
862_240.las	598,353	8,281	13	00	606,647
862_242.las	657,060	13,174	10	00	670,244
862_244.las	279,737	3,202	03	00	282,942
862_246.las	626,072	12,159	07	00	638,238
862_248.las	479,594	11,108	39	00	490,741
862_250.las	471,669	8,303	26	00	479,998
862_252.las	585,791	7,963	07	00	593,761
862_254.las	250,446	8,920	19	00	259,385
862_256.las	385,746	9,712	16	00	395,474
862_258.las	599,758	2,721	06	00	602,485
862_260.las	268,134	3,657	02	00	271,793
862_262.las	606,461	11,417	33	00	617,911
862_264.las	370,849	7,624	06	00	378,479
862_266.las	418,151	16,677	18	00	434,846
862_268.las	539,772	26,513	46	00	566,331
862_270.las	279,092	8,378	14	00	287,484
862_272.las	485,045	16,756	34	00	501,835
862_274.las	480,211	16,489	50	00	496,750
862_276.las	392,112	16,404	22	00	408,538
862_278.las	541,496	12,791	18	00	554,305
862_280.las	307,930	8,128	14	00	316,072
862_282.las	564,579	20,158	59	00	584,796
862_284.las	588,642	18,736	23	00	607,401

1.1 Report on Multiple Discrete Returns (Tiled Data) - continued

File	First return	Second return	Third return	Other return	Total points
862_286.las	258,999	5,902	09	00	264,910
862_288.las	551,742	14,496	25	00	566,263
862_290.las	365,579	4,630	04	00	370,213
862_292.las	430,923	8,238	07	00	439,168
862_294.las	615,053	5,536	06	00	620,595
862_296.las	311,308	3,397	01	00	314,706
862_298.las	630,113	7,637	02	00	637,752
862_300.las	563,435	18,928	13	00	582,376
862_302.las	336,569	14,651	28	00	351,248
862_304.las	538,001	21,417	32	00	559,450
862_306.las	366,598	17,586	31	00	384,215
864_172.las	129,011	2,765	03	00	131,779
864_174.las	32,526	98	00	00	32,624
864_176.las	174,886	2,345	00	00	177,231
864_178.las	586,556	10,604	01	00	597,161
864_180.las	363,475	3,297	00	00	366,772
864_182.las	503,218	1,905	00	00	505,123
864_184.las	651,139	7,619	02	00	658,760
864_186.las	260,061	1,123	00	00	261,184
864_188.las	616,528	6,316	02	00	622,846
864_190.las	522,069	3,665	01	00	525,735
864_192.las	391,367	757	00	00	392,124
864_194.las	522,961	1,048	00	00	524,009
864_196.las	339,031	1,002	01	00	340,034
864_198.las	558,352	1,649	01	00	560,002
864_200.las	621,755	1,256	00	00	623,011
864_202.las	310,486	1,033	00	00	311,519
864_204.las	620,596	1,829	01	00	622,426
864_206.las	438,185	5,711	08	00	443,904
864_208.las	479,872	2,213	00	00	482,085
864_210.las	663,244	1,099	00	00	664,343
864_212.las	248,161	1,175	00	00	249,336
864_214.las	551,427	7,216	02	00	558,645
864_216.las	613,924	4,079	00	00	618,003

1.1 Report on Multiple Discrete Returns (Tiled Data) - continued

File	First return	Second return	Third return	Other return	Total points
864_218.las	226,235	3,762	01	00	229,998
864_220.las	630,741	2,949	01	00	633,691
864_222.las	430,561	2,433	02	00	432,996
864_224.las	493,756	12,554	08	00	506,318
864_226.las	573,529	9,117	01	00	582,647
864_228.las	283,399	310	00	00	283,709
864_230.las	614,083	11	00	00	614,094
864_232.las	485,632	07	00	00	485,639
864_234.las	395,153	13	00	00	395,166
864_236.las	642,016	1,242	01	00	643,259
864_238.las	266,435	3,618	04	00	270,057
864_240.las	616,477	11,567	14	00	628,058
864_242.las	661,789	13,704	12	00	675,505
864_244.las	270,844	3,549	11	00	274,404
864_246.las	598,316	16,450	07	00	614,773
864_248.las	456,799	3,677	10	00	460,486
864_250.las	461,282	8,569	23	00	469,874
864_252.las	597,573	29,380	113	00	627,066
864_254.las	251,420	8,396	18	00	259,834
864_256.las	603,615	31,733	71	00	635,419
864_258.las	566,844	17,566	26	00	584,436
864_260.las	247,073	7,269	07	00	254,349
864_262.las	403,765	8,882	20	00	412,667
864_264.las	224,942	7,261	21	00	232,224
864_266.las	423,870	13,898	14	00	437,782
864_268.las	503,473	25,652	80	00	529,205
864_270.las	306,063	4,109	05	00	310,177
864_272.las	609,022	17,243	28	00	626,293
864_274.las	477,124	10,506	25	00	487,655
864_276.las	386,321	6,277	06	00	392,604
864_278.las	573,126	13,602	17	00	586,745
864_280.las	298,852	6,588	12	00	305,452
864_282.las	530,065	7,646	11	00	537,722
864_284.las	557,985	7,539	08	00	565,532

1.1 Report on Multiple Discrete Returns (Tiled Data) - continued

File	First return	Second return	Third return	Other return	Total points
864_286.las	199,213	4,862	09	00	204,084
864_288.las	573,907	8,341	10	00	582,258
864_290.las	405,932	4,295	07	00	410,234
864_292.las	430,702	3,192	03	00	433,897
864_294.las	609,489	14,849	30	00	624,368
864_296.las	306,286	13,005	52	00	319,343
864_298.las	599,506	17,856	29	00	617,391
864_300.las	581,854	32,481	56	00	614,391
864_302.las	313,454	10,175	14	00	323,643
864_304.las	547,126	19,549	31	00	566,706
864_306.las	379,138	16,677	20	00	395,835
866_172.las	9,731	05	01	00	9,737
866_174.las	437,460	793	04	00	438,257
866_176.las	324,223	1,772	01	00	325,996
866_178.las	617,702	3,559	00	00	621,261
866_180.las	366,993	1,419	00	00	368,412
866_182.las	503,223	1,639	00	00	504,862
866_184.las	666,617	2,115	00	00	668,732
866_186.las	268,232	1,844	00	00	270,076
866_188.las	591,485	1,144	00	00	592,629
866_190.las	493,237	3,749	03	00	496,989
866_192.las	353,497	2,658	01	00	356,156
866_194.las	610,334	3,259	00	00	613,593
866_196.las	342,455	1,823	00	00	344,278
866_198.las	584,936	1,227	00	00	586,163
866_200.las	616,459	1,250	01	00	617,710
866_202.las	319,834	683	01	00	320,518
866_204.las	624,748	4,120	01	00	628,869
866_206.las	425,551	11,539	06	00	437,096
866_208.las	468,505	12,379	14	00	480,898
866_210.las	659,408	4,030	02	00	663,440
866_212.las	250,229	1,787	02	00	252,018
866_214.las	633,735	4,761	00	00	638,496
866_216.las	661,658	8,327	09	00	669,994

1.1 Report on Multiple Discrete Returns (Tiled Data) - continued

File	First return	Second return	Third return	Other return	Total points
866_218.las	255,001	1,233	00	00	256,234
866_220.las	598,558	5,848	06	00	604,412
866_222.las	414,824	4,706	03	00	419,533
866_224.las	492,108	7,197	09	00	499,314
866_226.las	595,793	5,214	03	00	601,010
866_228.las	292,780	4,091	01	00	296,872
866_230.las	605,634	993	01	00	606,628
866_232.las	474,221	2,663	01	00	476,885
866_234.las	377,139	1,973	02	00	379,114
866_236.las	616,434	2,471	06	00	618,911
866_238.las	277,037	07	00	00	277,044
866_240.las	596,477	5,915	06	00	602,398
866_242.las	626,116	18,740	33	00	644,889
866_244.las	273,446	7,370	14	00	280,830
866_246.las	598,926	26,386	23	00	625,335
866_248.las	476,470	7,017	12	00	483,499
866_250.las	462,816	18,764	29	00	481,609
866_252.las	598,232	27,423	46	00	625,701
866_254.las	264,271	11,972	26	00	276,269
866_256.las	568,230	26,703	59	00	594,992
866_258.las	593,532	5,485	11	00	599,028
866_260.las	276,805	3,713	07	00	280,525
866_262.las	391,026	6,708	16	00	397,750
866_264.las	112,672	2,693	03	00	115,368
866_266.las	388,492	18,737	27	00	407,256
866_268.las	315,220	11,926	35	00	327,181
866_270.las	297,032	6,928	15	00	303,975
866_272.las	572,769	14,973	29	00	587,771
866_274.las	488,298	21,331	88	00	509,717
866_276.las	404,790	17,670	77	00	422,537
866_278.las	602,485	12,949	46	00	615,480
866_280.las	299,934	7,553	18	00	307,505
866_282.las	551,233	16,295	41	00	567,569
866_284.las	528,671	9,933	07	00	538,611

1.1 Report on Multiple Discrete Returns (Tiled Data) - continued

File	First return	Second return	Third return	Other return	Total points
866_286.las	167,139	3,718	07	00	170,864
866_288.las	568,717	17,900	40	00	586,657
866_290.las	426,285	16,195	32	00	442,512
866_292.las	447,869	11,227	11	00	459,107
866_294.las	609,924	18,162	28	00	628,114
866_296.las	294,282	11,840	37	00	306,159
866_298.las	576,313	39,129	126	00	615,568
866_300.las	565,395	22,911	47	00	588,353
866_302.las	309,584	11,278	29	00	320,891
866_304.las	583,579	18,581	21	00	602,181
866_306.las	368,630	12,567	15	00	381,212
868_172.las	24,940	63	00	00	25,003
868_174.las	538,909	3,028	01	00	541,938
868_176.las	301,588	1,948	03	00	303,539
868_178.las	613,300	3,044	03	00	616,347
868_180.las	357,390	1,283	00	00	358,673
868_182.las	484,854	1,941	00	00	486,795
868_184.las	635,955	4,133	03	00	640,091
868_186.las	262,596	1,945	00	00	264,541
868_188.las	564,713	3,396	00	00	568,109
868_190.las	468,931	3,146	02	00	472,079
868_192.las	350,095	3,614	01	00	353,710
868_194.las	547,897	4,113	03	00	552,013
868_196.las	292,221	1,050	00	00	293,271
868_198.las	525,112	254	00	00	525,366
868_200.las	607,517	625	02	00	608,144
868_202.las	311,753	1,410	01	00	313,164
868_204.las	608,062	2,341	02	00	610,405
868_206.las	428,995	8,476	12	00	437,483
868_208.las	454,857	8,925	04	00	463,786
868_210.las	637,648	7,355	06	00	645,009
868_212.las	259,457	974	01	00	260,432
868_214.las	656,736	6,437	04	00	663,177
868_216.las	652,066	12,931	03	00	665,000

1.1 Report on Multiple Discrete Returns (Tiled Data) - continued

File	First return	Second return	Third return	Other return	Total points
868_218.las	262,133	975	00	00	263,108
868_220.las	619,254	3,916	04	00	623,174
868_222.las	418,214	9,844	10	00	428,068
868_224.las	503,973	10,562	11	00	514,546
868_226.las	598,768	6,320	08	00	605,096
868_228.las	297,637	6,018	00	00	303,655
868_230.las	624,166	4,469	01	00	628,636
868_232.las	477,324	5,050	06	00	482,380
868_234.las	367,901	2,828	06	00	370,735
868_236.las	617,893	508	02	00	618,403
868_238.las	270,932	771	00	00	271,703
868_240.las	584,131	00	00	00	584,131
868_242.las	612,870	22,117	29	00	635,016
868_244.las	273,519	7,197	17	00	280,733
868_246.las	619,800	11,211	05	00	631,016
868_248.las	484,655	18,045	32	00	502,732
868_250.las	472,379	19,022	30	00	491,431
868_252.las	487,061	35,110	39	00	522,210
868_254.las	234,103	10,718	16	00	244,837
868_256.las	596,442	20,366	19	00	616,827
868_258.las	593,181	7,688	10	00	600,879
868_260.las	276,059	615	04	00	276,678
868_262.las	608,530	8,183	23	00	616,736
868_264.las	98,901	2,774	06	00	101,681
868_266.las	105,019	2,247	01	00	107,267
868_268.las	582,281	15,067	47	00	597,395
868_270.las	292,384	10,585	38	00	303,007
868_272.las	601,017	3,002	03	00	604,022
868_274.las	493,972	7,509	14	00	501,495
868_276.las	402,768	5,636	13	00	408,417
868_278.las	603,342	15,982	43	00	619,367
868_280.las	275,487	5,977	19	00	281,483
868_282.las	595,830	23,725	37	00	619,592
868_284.las	596,961	19,078	29	00	616,068

1.1 Report on Multiple Discrete Returns (Tiled Data) - continued

File	First return	Second return	Third return	Other return	Total points
868_286.las	293,169	6,747	06	00	299,922
868_288.las	618,124	20,056	49	00	638,229
868_290.las	389,914	25,195	75	00	415,184
868_292.las	421,549	21,838	33	00	443,420
868_294.las	573,098	26,647	110	00	599,855
868_296.las	289,924	12,855	38	00	302,817
868_298.las	549,799	35,590	104	00	585,493
868_300.las	550,388	22,168	64	00	572,620
868_302.las	301,751	36,015	142	00	337,908
868_304.las	586,910	26,880	54	00	613,844
868_306.las	370,587	14,155	41	00	384,783
870_172.las	93,284	209	00	00	93,493
870_174.las	586,637	1,812	00	00	588,449
870_176.las	321,866	1,620	01	00	323,487
870_178.las	606,120	3,348	02	00	609,470
870_180.las	355,744	2,223	00	00	357,967
870_182.las	474,700	1,736	00	00	476,436
870_184.las	628,407	3,765	03	00	632,175
870_186.las	240,567	2,715	06	00	243,288
870_188.las	586,492	1,296	00	00	587,788
870_190.las	502,356	2,747	01	00	505,104
870_192.las	381,775	2,586	00	00	384,361
870_194.las	625,875	4,728	01	00	630,604
870_196.las	351,386	1,685	02	00	353,073
870_198.las	557,624	619	00	00	558,243
870_200.las	617,187	333	00	00	617,520
870_202.las	314,416	1,978	01	00	316,395
870_204.las	627,492	5,321	06	00	632,819
870_206.las	422,614	10,993	05	00	433,612
870_208.las	441,738	10,748	07	00	452,493
870_210.las	591,797	23,403	34	00	615,234
870_212.las	250,015	2,847	01	00	252,863
870_214.las	615,649	16,163	08	00	631,820
870_216.las	622,753	16,316	08	00	639,077

1.1 Report on Multiple Discrete Returns (Tiled Data) - continued

File	First return	Second return	Third return	Other return	Total points
870_218.las	264,933	4,389	03	00	269,325
870_220.las	621,279	9,230	15	00	630,524
870_222.las	428,806	11,963	28	00	440,797
870_224.las	496,741	24,076	60	00	520,877
870_226.las	596,603	3,413	00	00	600,016
870_228.las	285,251	3,535	02	00	288,788
870_230.las	603,942	2,409	02	00	606,353
870_232.las	472,996	765	00	00	473,761
870_234.las	359,488	1,108	00	00	360,596
870_236.las	595,668	2,108	04	00	597,780
870_238.las	260,318	862	01	00	261,181
870_240.las	583,309	371	00	00	583,680
870_242.las	635,652	900	00	00	636,552
870_244.las	280,640	150	00	00	280,790
870_246.las	638,378	5,074	02	00	643,454
870_248.las	486,846	23,216	50	00	510,112
870_250.las	438,979	18,854	35	00	457,868
870_252.las	369,596	9,887	16	00	379,499
870_254.las	175,795	5,728	14	00	181,537
870_256.las	607,886	11,233	12	00	619,131
870_258.las	585,719	20,398	34	00	606,151
870_260.las	266,197	7,334	15	00	273,546
870_262.las	623,458	20,083	91	00	643,632
870_264.las	314,865	12,549	25	00	327,439
870_266.las	470,463	21,955	31	00	492,449
870_268.las	560,406	23,536	68	00	584,010
870_270.las	288,392	11,818	37	00	300,247
870_272.las	603,807	23,382	35	00	627,224
870_274.las	514,970	4,609	12	00	519,591
870_276.las	422,669	3,368	08	00	426,045
870_278.las	616,374	23,803	38	00	640,215
870_280.las	266,568	4,600	14	00	271,182
870_282.las	603,469	7,950	09	00	611,428
870_284.las	602,517	7,585	11	00	610,113

1.1 Report on Multiple Discrete Returns (Tiled Data) - continued

File	First return	Second return	Third return	Other return	Total points
870_286.las	278,264	1,020	01	00	279,285
870_288.las	617,843	7,015	06	00	624,864
870_290.las	432,574	20,235	46	00	452,855
870_292.las	416,893	12,467	16	00	429,376
870_294.las	625,216	28,699	138	00	654,053
870_296.las	305,966	10,811	27	00	316,804
870_298.las	590,045	19,450	33	00	609,528
870_300.las	586,805	57,541	218	00	644,564
870_302.las	312,448	51,978	221	00	364,647
870_304.las	603,377	48,235	93	00	651,705
870_306.las	366,385	25,974	66	00	392,425
872_172.las	86,065	375	00	00	86,440
872_174.las	584,736	2,740	02	00	587,478
872_176.las	320,829	1,774	00	00	322,603
872_178.las	603,174	9,405	09	00	612,588
872_180.las	360,046	2,367	00	00	362,413
872_182.las	502,312	2,496	00	00	504,808
872_184.las	666,234	2,133	02	00	668,369
872_186.las	258,957	1,245	01	00	260,203
872_188.las	621,434	781	00	00	622,215
872_190.las	508,527	1,473	03	00	510,003
872_192.las	380,274	606	00	00	380,880
872_194.las	604,921	3,114	01	00	608,036
872_196.las	335,786	1,099	00	00	336,885
872_198.las	583,081	2,023	02	00	585,106
872_200.las	600,345	1,353	00	00	601,698
872_202.las	295,998	1,736	00	00	297,734
872_204.las	604,337	6,498	02	00	610,837
872_206.las	419,455	6,824	03	00	426,282
872_208.las	461,777	5,130	04	00	466,911
872_210.las	617,780	12,508	11	00	630,299
872_212.las	251,250	8,991	10	00	260,251
872_214.las	617,735	17,863	06	00	635,604
872_216.las	629,061	21,524	17	00	650,602

1.1 Report on Multiple Discrete Returns (Tiled Data) - continued

File	First return	Second return	Third return	Other return	Total points
872_218.las	257,608	5,997	09	00	263,614
872_220.las	631,980	17,782	36	00	649,798
872_222.las	442,330	3,772	09	00	446,111
872_224.las	495,150	10,391	20	00	505,561
872_226.las	560,142	9,389	10	00	569,541
872_228.las	271,564	1,970	01	00	273,535
872_230.las	578,835	4,306	03	00	583,144
872_232.las	461,252	7,179	10	00	468,441
872_234.las	346,837	4,889	01	00	351,727
872_236.las	622,218	271	00	00	622,489
872_238.las	176,067	20	00	00	176,087
872_240.las	526,348	03	00	00	526,351
872_242.las	592,416	2,320	00	00	594,736
872_244.las	259,579	2,649	03	00	262,231
872_246.las	619,605	3,982	00	00	623,587
872_248.las	435,920	20,552	70	00	456,542
872_250.las	379,831	20,039	48	00	399,918
872_252.las	530,700	11,752	11	00	542,463
872_254.las	258,793	4,517	05	00	263,315
872_256.las	594,317	17,953	53	00	612,323
872_258.las	585,787	27,007	68	00	612,862
872_260.las	265,121	6,229	16	00	271,366
872_262.las	615,190	4,862	12	00	620,064
872_264.las	397,551	2,920	06	00	400,477
872_266.las	500,488	24,403	74	00	524,965
872_268.las	628,764	38,675	138	00	667,577
872_270.las	299,126	13,563	33	00	312,722
872_272.las	615,893	32,451	102	00	648,446
872_274.las	492,051	3,445	05	00	495,501
872_276.las	402,522	6,947	14	00	409,483
872_278.las	619,850	21,110	39	00	640,999
872_280.las	269,973	7,744	15	00	277,732
872_282.las	558,421	25,486	46	00	583,953
872_284.las	603,952	19,010	27	00	622,989

1.1 Report on Multiple Discrete Returns (Tiled Data) - continued

File	First return	Second return	Third return	Other return	Total points
872_286.las	298,112	5,244	07	00	303,363
872_288.las	642,907	15,754	23	00	658,684
872_290.las	375,808	4,886	12	00	380,706
872_292.las	365,462	6,059	11	00	371,532
872_294.las	629,623	12,953	21	00	642,597
872_296.las	293,494	9,075	15	00	302,584
872_298.las	591,536	24,173	46	00	615,755
872_300.las	597,270	25,033	73	00	622,376
872_302.las	299,602	31,425	127	00	331,154
872_304.las	586,211	39,150	123	00	625,484
872_306.las	357,727	26,501	94	00	384,322
874_172.las	29,530	298	00	00	29,828
874_174.las	587,580	16,608	08	00	604,196
874_176.las	260,841	3,211	03	00	264,055
874_178.las	441,875	2,392	00	00	444,267
874_180.las	358,840	4,025	00	00	362,865
874_182.las	517,693	4,463	03	00	522,159
874_184.las	668,999	9,624	06	00	678,629
874_186.las	270,261	941	01	00	271,203
874_188.las	601,178	4,935	01	00	606,114
874_190.las	499,483	2,434	07	00	501,924
874_192.las	373,158	3,009	01	00	376,168
874_194.las	569,942	4,891	04	00	574,837
874_196.las	308,603	2,410	01	00	311,014
874_198.las	545,556	3,085	03	00	548,644
874_200.las	588,089	3,962	00	00	592,051
874_202.las	288,648	3,675	02	00	292,325
874_204.las	593,499	4,227	04	00	597,730
874_206.las	439,365	1,372	01	00	440,738
874_208.las	467,620	5,452	03	00	473,075
874_210.las	650,592	9,267	09	00	659,868
874_212.las	261,050	6,704	04	00	267,758
874_214.las	642,872	18,206	12	00	661,090
874_216.las	633,072	19,756	14	00	652,842

1.1 Report on Multiple Discrete Returns (Tiled Data) - continued

File	First return	Second return	Third return	Other return	Total points
874_218.las	255,368	4,907	04	00	260,279
874_220.las	621,483	6,127	03	00	627,613
874_222.las	430,552	6,215	11	00	436,778
874_224.las	494,047	6,408	08	00	500,463
874_226.las	581,482	10,118	16	00	591,616
874_228.las	294,193	4,758	14	00	298,965
874_230.las	596,900	28,467	25	00	625,392
874_232.las	489,108	2,863	02	00	491,973
874_234.las	374,991	1,864	01	00	376,856
874_236.las	611,783	4,042	03	00	615,828
874_238.las	262,549	670	01	00	263,220
874_240.las	581,777	4,588	00	00	586,365
874_242.las	557,365	11,095	11	00	568,471
874_244.las	250,759	3,164	01	00	253,924
874_246.las	546,805	9,380	10	00	556,195
874_248.las	426,412	21,001	46	00	447,459
874_250.las	443,448	22,787	73	00	466,308
874_252.las	595,906	16,191	25	00	612,122
874_254.las	265,449	7,029	09	00	272,487
874_256.las	608,279	38,269	141	00	646,689
874_258.las	590,837	8,823	13	00	599,673
874_260.las	258,584	2,927	00	00	261,511
874_262.las	600,047	2,424	01	00	602,472
874_264.las	390,870	436	00	00	391,306
874_266.las	475,973	5,718	17	00	481,708
874_268.las	607,964	46,109	133	00	654,206
874_270.las	304,114	19,638	74	00	323,826
874_272.las	591,109	11,967	29	00	603,105
874_274.las	467,849	1,484	00	00	469,333
874_276.las	399,754	3,992	07	00	403,753
874_278.las	623,464	9,973	30	00	633,467
874_280.las	251,721	8,887	19	00	260,627
874_282.las	574,937	22,882	88	00	597,907
874_284.las	582,452	4,623	03	00	587,078

1.1 Report on Multiple Discrete Returns (Tiled Data) - continued

File	First return	Second return	Third return	Other return	Total points
874_286.las	271,684	3,562	04	00	275,250
874_288.las	605,297	12,406	16	00	617,719
874_290.las	422,577	1,021	01	00	423,599
874_292.las	454,710	3,854	06	00	458,570
874_294.las	605,066	18,929	28	00	624,023
874_296.las	282,628	9,536	25	00	292,189
874_298.las	586,485	34,446	71	00	621,002
874_300.las	585,540	29,039	100	00	614,679
874_302.las	292,375	20,795	78	00	313,248
874_304.las	589,433	40,315	139	00	629,887
874_306.las	373,829	43,109	135	00	417,073
876_172.las	24,432	459	00	00	24,891
876_174.las	125,598	2,734	01	00	128,333
876_176.las	63,112	1,069	00	00	64,181
876_178.las	533,277	18,953	12	00	552,242
876_180.las	356,142	4,042	01	00	360,185
876_182.las	478,102	6,190	00	00	484,292
876_184.las	649,641	7,502	04	00	657,147
876_186.las	244,935	1,976	02	00	246,913
876_188.las	585,382	2,450	04	00	587,836
876_190.las	500,239	6,648	14	00	506,901
876_192.las	360,207	6,559	03	00	366,769
876_194.las	596,685	3,622	01	00	600,308
876_196.las	310,342	2,193	00	00	312,535
876_198.las	501,686	4,233	00	00	505,919
876_200.las	580,991	7,600	02	00	588,593
876_202.las	301,199	1,231	01	00	302,431
876_204.las	614,130	1,661	02	00	615,793
876_206.las	431,472	1,577	02	00	433,051
876_208.las	474,535	2,096	01	00	476,632
876_210.las	649,460	3,231	01	00	652,692
876_212.las	261,271	4,251	02	00	265,524
876_214.las	653,490	11,342	08	00	664,840
876_216.las	649,387	28,012	38	00	677,437

1.1 Report on Multiple Discrete Returns (Tiled Data) - continued

File	First return	Second return	Third return	Other return	Total points
876_218.las	265,547	7,513	10	00	273,070
876_220.las	621,928	32,635	26	00	654,589
876_222.las	422,043	33,821	62	00	455,926
876_224.las	492,944	27,581	40	00	520,565
876_226.las	563,528	10,132	13	00	573,673
876_228.las	285,666	4,043	09	00	289,718
876_230.las	594,356	7,266	08	00	601,630
876_232.las	483,433	11,953	05	00	495,391
876_234.las	362,571	5,487	07	00	368,065
876_236.las	622,516	1,211	01	00	623,728
876_238.las	271,476	02	00	00	271,478
876_240.las	567,100	1,031	01	00	568,132
876_242.las	417,783	8,682	07	00	426,472
878_172.las	80,025	3,164	03	00	83,192
878_174.las	351,807	9,714	06	00	361,527
878_176.las	252,840	5,319	00	00	258,159
878_178.las	605,435	10,874	07	00	616,316
878_180.las	366,235	1,940	00	00	368,175
878_182.las	503,464	2,993	00	00	506,457
878_184.las	657,081	729	00	00	657,810
878_186.las	267,785	821	01	00	268,607
878_188.las	568,219	5,974	06	00	574,199
878_190.las	490,641	1,793	02	00	492,436
878_192.las	374,921	3,195	01	00	378,117
878_194.las	586,313	5,579	02	00	591,894
878_196.las	305,130	2,934	03	00	308,067
878_198.las	575,334	3,757	02	00	579,093
878_200.las	592,409	2,618	00	00	595,027
878_202.las	302,412	1,333	02	00	303,747
878_204.las	611,047	275	00	00	611,322
878_206.las	417,039	3,700	05	00	420,744
878_208.las	462,538	942	00	00	463,480
878_210.las	630,162	2,991	02	00	633,155
878_212.las	253,949	1,162	03	00	255,114

1.1 Report on Multiple Discrete Returns (Tiled Data) - continued

File	First return	Second return	Third return	Other return	Total points
878_214.las	631,697	10,086	05	00	641,788
878_216.las	633,868	21,620	18	00	655,506
878_218.las	266,139	8,496	05	00	274,640
878_220.las	621,137	18,813	14	00	639,964
878_222.las	412,526	21,297	45	00	433,868
878_224.las	503,196	12,639	11	00	515,846
878_226.las	585,267	7,687	09	00	592,963
878_228.las	274,909	8,003	18	00	282,930
878_230.las	582,718	23,662	42	00	606,422
878_232.las	489,988	12,168	02	00	502,158
878_234.las	368,166	6,366	01	00	374,533
878_236.las	633,144	00	00	00	633,144
878_238.las	273,832	69	00	00	273,901
878_240.las	577,962	1,612	00	00	579,574
880_168.las	23,752	117	00	00	23,869
880_170.las	21,404	32	00	00	21,436
880_172.las	249,103	6,075	03	00	255,181
880_174.las	571,896	22,177	11	00	594,084
880_176.las	320,054	13,053	12	00	333,119
880_178.las	541,392	8,781	03	00	550,176
880_180.las	394,060	429	01	00	394,490
880_182.las	554,186	756	00	00	554,942
880_184.las	694,231	989	00	00	695,220
880_186.las	272,472	107	00	00	272,579
880_188.las	604,389	1,370	02	00	605,761
880_190.las	494,297	1,812	00	00	496,109
880_192.las	381,942	923	00	00	382,865
880_194.las	601,604	1,908	00	00	603,512
880_196.las	323,805	2,132	00	00	325,937
880_198.las	536,050	5,171	05	00	541,226
880_200.las	578,991	3,179	09	00	582,179
880_202.las	297,718	567	00	00	298,285
880_204.las	601,678	857	01	00	602,536
880_206.las	419,590	1,635	02	00	421,227

1.1 Report on Multiple Discrete Returns (Tiled Data) - continued

File	First return	Second return	Third return	Other return	Total points
880_208.las	454,868	1,316	00	00	456,184
880_210.las	645,608	3,252	03	00	648,863
880_212.las	263,926	1,727	00	00	265,653
880_214.las	624,266	16,381	04	00	640,651
880_216.las	628,891	19,952	18	00	648,861
880_218.las	256,757	7,334	05	00	264,096
880_220.las	622,282	4,914	02	00	627,198
880_222.las	417,426	8,787	12	00	426,225
880_224.las	488,209	4,948	06	00	493,163
880_226.las	556,318	18,456	25	00	574,799
880_228.las	276,501	4,988	10	00	281,499
880_230.las	595,091	17,529	25	00	612,645
880_232.las	490,760	12,326	03	00	503,089
880_234.las	360,037	5,460	00	00	365,497
880_236.las	625,776	245	00	00	626,021
880_238.las	271,449	06	00	00	271,455
882_170.las	32,858	688	00	00	33,546
882_172.las	533,360	15,327	04	00	548,691
882_174.las	581,359	17,365	03	00	598,727
882_176.las	331,874	9,917	13	00	341,804
882_178.las	650,145	11,156	09	00	661,310
882_180.las	387,672	925	00	00	388,597
882_182.las	518,242	1,343	00	00	519,585
882_184.las	598,044	3,800	07	00	601,851
882_186.las	258,617	427	00	00	259,044
882_188.las	603,654	370	00	00	604,024
882_190.las	513,543	3,892	03	00	517,438
882_192.las	383,071	2,376	00	00	385,447
882_194.las	601,424	2,667	02	00	604,093
882_196.las	314,950	635	00	00	315,585
882_198.las	542,464	4,551	01	00	547,016
882_200.las	570,354	1,942	02	00	572,298
882_202.las	306,979	680	00	00	307,659
882_204.las	578,084	5,202	02	00	583,288

1.1 Report on Multiple Discrete Returns (Tiled Data) - continued

File	First return	Second return	Third return	Other return	Total points
882_206.las	407,036	4,041	00	00	411,077
882_208.las	465,885	5,961	02	00	471,848
882_210.las	635,119	2,799	00	00	637,918
882_212.las	260,372	595	00	00	260,967
882_214.las	617,620	2,958	01	00	620,579
882_216.las	624,032	13,105	08	00	637,145
882_218.las	264,202	8,182	06	00	272,390
882_220.las	622,572	12,218	09	00	634,799
882_222.las	419,236	6,267	06	00	425,509
882_224.las	496,375	8,842	15	00	505,232
882_226.las	575,771	15,548	21	00	591,340
882_228.las	292,493	5,405	05	00	297,903
882_230.las	633,823	5,574	06	00	639,403
882_232.las	511,600	14,713	06	00	526,319
882_234.las	365,792	4,451	02	00	370,245
882_236.las	599,497	8,374	02	00	607,873
884_168.las	14	00	00	00	14
884_170.las	105,414	951	00	00	106,365
884_172.las	243,886	6,490	02	00	250,378
884_174.las	594,190	11,955	11	00	606,156
884_176.las	318,941	6,746	08	00	325,695
884_178.las	646,869	4,286	04	00	651,159
884_180.las	374,616	1,355	00	00	375,971
884_182.las	520,713	2,982	02	00	523,697
884_184.las	646,311	2,982	05	00	649,298
884_186.las	262,563	726	00	00	263,289
884_188.las	619,648	2,132	03	00	621,783
884_190.las	518,249	2,183	03	00	520,435
884_192.las	389,003	2,961	05	00	391,969
884_194.las	594,799	4,011	06	00	598,816
884_196.las	325,378	2,012	01	00	327,391
884_198.las	558,587	5,022	02	00	563,611
884_200.las	593,941	2,927	01	00	596,869
884_202.las	293,141	818	00	00	293,959

1.1 Report on Multiple Discrete Returns (Tiled Data) - continued

File	First return	Second return	Third return	Other return	Total points
884_204.las	605,646	6,685	03	00	612,334
884_206.las	427,601	3,586	02	00	431,189
884_208.las	468,289	8,851	05	00	477,145
884_210.las	638,891	7,574	03	00	646,468
884_212.las	253,999	1,173	02	00	255,174
884_214.las	626,517	1,624	02	00	628,143
884_216.las	637,103	10,273	11	00	647,387
884_218.las	264,143	9,418	04	00	273,565
884_220.las	622,256	21,272	13	00	643,541
884_222.las	416,558	2,805	04	00	419,367
884_224.las	497,256	3,995	09	00	501,260
884_226.las	581,939	8,134	10	00	590,083
884_228.las	278,931	1,387	01	00	280,319
884_230.las	600,578	886	01	00	601,465
884_232.las	485,362	1,462	00	00	486,824
884_234.las	371,206	412	00	00	371,618
886_168.las	106,408	436	00	00	106,844
886_170.las	156,504	734	00	00	157,238
886_172.las	95,020	1,144	01	00	96,165
886_174.las	478,358	12,328	06	00	490,692
886_176.las	313,711	3,837	06	00	317,554
886_178.las	631,825	2,990	02	00	634,817
886_180.las	357,293	989	00	00	358,282
886_182.las	507,914	601	00	00	508,515
886_184.las	652,605	996	00	00	653,601
886_186.las	266,679	952	00	00	267,631
886_188.las	598,531	4,384	03	00	602,918
886_190.las	497,903	5,791	02	00	503,696
886_192.las	375,560	6,070	02	00	381,632
886_194.las	610,046	3,658	00	00	613,704
886_196.las	320,489	3,378	01	00	323,868
886_198.las	571,967	9,055	02	00	581,024
886_200.las	582,864	4,187	01	00	587,052
886_202.las	297,977	1,888	00	00	299,865

1.1 Report on Multiple Discrete Returns (Tiled Data) - continued

File	First return	Second return	Third return	Other return	Total points
886_204.las	611,534	910	02	00	612,446
886_206.las	424,693	4,208	04	00	428,905
886_208.las	464,033	2,230	04	00	466,267
886_210.las	628,042	1,682	00	00	629,724
886_212.las	259,352	1,210	01	00	260,563
886_214.las	618,945	1,370	01	00	620,316
886_216.las	621,520	9,799	13	00	631,332
886_218.las	259,954	5,985	05	00	265,944
886_220.las	593,395	16,573	18	00	609,986
886_222.las	419,001	3,212	03	00	422,216
886_224.las	515,194	10,496	32	00	525,722
886_226.las	566,563	12,963	22	00	579,548
886_228.las	266,979	4,837	03	00	271,819
886_230.las	604,201	12	00	00	604,213
886_232.las	489,936	317	00	00	490,253
888_164.las	31,893	278	00	00	32,171
888_166.las	22,644	03	00	00	22,647
888_168.las	489,976	1,923	00	00	491,899
888_170.las	263,613	2,868	00	00	266,481
888_172.las	421,300	5,518	00	00	426,818
888_174.las	574,037	11,579	05	00	585,621
888_176.las	328,723	897	00	00	329,620
888_178.las	632,037	4,367	04	00	636,408
888_180.las	345,588	2,223	00	00	347,811
888_182.las	520,001	3,073	00	00	523,074
888_184.las	674,812	899	00	00	675,711
888_186.las	273,425	798	01	00	274,224
888_188.las	601,558	1,487	00	00	603,045
888_190.las	504,992	429	00	00	505,421
888_192.las	368,506	1,342	00	00	369,848
888_194.las	619,612	1,832	02	00	621,446
888_196.las	318,348	2,115	00	00	320,463
888_198.las	583,991	6,360	01	00	590,352
888_200.las	610,715	2,719	04	00	613,438

1.1 Report on Multiple Discrete Returns (Tiled Data) - continued

File	First return	Second return	Third return	Other return	Total points
888_202.las	320,964	2,722	00	00	323,686
888_204.las	629,129	5,012	01	00	634,142
888_206.las	409,045	3,211	02	00	412,258
888_208.las	439,794	6,189	12	00	445,995
888_210.las	557,315	1,955	00	00	559,270
888_212.las	257,666	3,562	01	00	261,229
888_214.las	623,106	5,924	10	00	629,040
888_216.las	622,130	23,361	23	00	645,514
888_218.las	266,302	8,099	05	00	274,406
888_220.las	627,270	12,611	05	00	639,886
888_222.las	387,316	10,446	22	00	397,784
888_224.las	500,656	15,569	24	00	516,249
888_226.las	580,656	14,703	17	00	595,376
888_228.las	292,470	9,751	13	00	302,234
888_230.las	628,702	28,011	46	00	656,759
890_164.las	11,735	41	00	00	11,776
890_166.las	51,639	58	00	00	51,697
890_168.las	577,041	7,692	02	00	584,735
890_170.las	302,293	7,048	09	00	309,350
890_172.las	584,915	4,112	03	00	589,030
890_174.las	570,305	10,740	13	00	581,058
890_176.las	330,918	897	00	00	331,815
890_178.las	639,391	5,609	12	00	645,012
890_180.las	360,790	717	00	00	361,507
890_182.las	505,198	1,249	00	00	506,447
890_184.las	643,286	703	00	00	643,989
890_186.las	270,288	1,106	00	00	271,394
890_188.las	630,175	3,418	04	00	633,597
890_190.las	519,696	2,565	05	00	522,266
890_192.las	358,181	4,541	05	00	362,727
890_194.las	586,872	5,061	00	00	591,933
890_196.las	307,090	1,523	03	00	308,616
890_198.las	551,282	7,531	04	00	558,817
890_200.las	607,675	5,274	05	00	612,954

1.1 Report on Multiple Discrete Returns (Tiled Data) - continued

File	First return	Second return	Third return	Other return	Total points
890_202.las	313,900	1,935	00	00	315,835
890_204.las	612,059	7,401	01	00	619,461
890_206.las	433,642	1,861	03	00	435,506
890_208.las	464,796	2,239	02	00	467,037
890_210.las	627,868	21,646	20	00	649,534
890_212.las	258,446	2,825	01	00	261,272
890_214.las	631,598	18,744	22	00	650,364
890_216.las	630,569	7,230	07	00	637,806
890_218.las	264,619	7,328	05	00	271,952
890_220.las	613,930	21,314	29	00	635,273
890_222.las	414,228	16,731	14	00	430,973
890_224.las	487,814	22,371	16	00	510,201
890_226.las	606,641	26,722	35	00	633,398
890_228.las	315,325	9,722	15	00	325,062
892_166.las	107,147	538	00	00	107,685
892_168.las	586,067	5,769	01	00	591,837
892_170.las	304,469	3,454	01	00	307,924
892_172.las	580,746	17,314	34	00	598,094
892_174.las	579,963	5,802	04	00	585,769
892_176.las	334,066	926	01	00	334,993
892_178.las	645,604	545	00	00	646,149
892_180.las	367,871	2,156	01	00	370,028
892_182.las	527,568	2,334	00	00	529,902
892_184.las	663,391	733	01	00	664,125
892_186.las	259,532	89	00	00	259,621
892_188.las	633,153	2,356	00	00	635,509
892_190.las	526,326	13,391	13	00	539,730
892_192.las	369,710	6,941	01	00	376,652
892_194.las	573,365	10,391	05	00	583,761
892_196.las	314,816	2,931	01	00	317,748
892_198.las	570,613	13,303	18	00	583,934
892_200.las	604,343	2,431	01	00	606,775
892_202.las	311,144	713	00	00	311,857
892_204.las	629,903	218	00	00	630,121

1.1 Report on Multiple Discrete Returns (Tiled Data) - continued

File	First return	Second return	Third return	Other return	Total points
892_206.las	419,814	3,502	01	00	423,317
892_208.las	458,957	7,805	06	00	466,768
892_210.las	636,861	22,983	25	00	659,869
892_212.las	273,872	3,256	01	00	277,129
892_214.las	639,924	31,060	19	00	671,003
892_216.las	642,507	6,879	02	00	649,388
892_218.las	259,098	9,936	10	00	269,044
892_220.las	629,260	23,470	20	00	652,750
892_222.las	428,356	17,088	05	00	445,449
892_224.las	500,679	22,047	38	00	522,764
892_226.las	584,485	16,505	14	00	601,004
894_164.las	4,903	00	00	00	4,903
894_166.las	161,584	1,311	01	00	162,896
894_168.las	321,128	2,009	00	00	323,137
894_170.las	287,911	4,005	01	00	291,917
894_172.las	508,997	11,789	24	00	520,810
894_174.las	553,570	7,741	10	00	561,321
894_176.las	324,077	1,508	01	00	325,586
894_178.las	616,136	7,088	02	00	623,226
894_180.las	360,406	2,575	01	00	362,982
894_182.las	513,482	774	00	00	514,256
894_184.las	628,947	569	00	00	629,516
894_186.las	245,397	1,898	05	00	247,300
894_188.las	584,764	4,994	00	00	589,758
894_190.las	490,421	4,603	07	00	495,031
894_192.las	374,586	5,736	04	00	380,326
894_194.las	586,746	11,399	16	00	598,161
894_196.las	297,922	2,826	01	00	300,749
894_198.las	580,874	11,439	11	00	592,324
894_200.las	598,182	2,830	01	00	601,013
894_202.las	307,168	2,729	03	00	309,900
894_204.las	621,964	3,207	02	00	625,173
894_206.las	408,071	8,383	13	00	416,467
894_208.las	451,594	6,682	07	00	458,283

1.1 Report on Multiple Discrete Returns (Tiled Data) - continued

File	First return	Second return	Third return	Other return	Total points
894_210.las	614,603	19,738	24	00	634,365
894_212.las	265,999	9,197	07	00	275,203
894_214.las	637,268	27,916	19	00	665,203
894_216.las	644,125	24,055	22	00	668,202
894_218.las	261,459	12,063	08	00	273,530
894_220.las	621,646	22,148	21	00	643,815
894_222.las	419,076	12,237	33	00	431,346
894_224.las	509,957	6,037	18	00	516,012
896_160.las	102,367	257	00	00	102,624
896_162.las	7,064	451	04	00	7,519
896_164.las	47,646	186	00	00	47,832
896_166.las	388,917	3,297	01	00	392,215
896_168.las	555,899	6,779	02	00	562,680
896_170.las	323,274	1,157	00	00	324,431
896_172.las	590,592	7,405	07	00	598,004
896_174.las	584,058	4,125	00	00	588,183
896_176.las	334,148	1,581	02	00	335,731
896_178.las	624,643	4,963	02	00	629,608
896_180.las	363,041	1,819	00	00	364,860
896_182.las	506,007	2,565	00	00	508,572
896_184.las	637,155	3,032	01	00	640,188
896_186.las	263,670	1,642	00	00	265,312
896_188.las	583,137	1,223	00	00	584,360
896_190.las	502,835	7,109	10	00	509,954
896_192.las	390,521	6,506	02	00	397,029
896_194.las	604,993	7,961	07	00	612,961
896_196.las	287,473	6,089	05	00	293,567
896_198.las	575,579	14,757	13	00	590,349
896_200.las	579,973	3,970	01	00	583,944
896_202.las	310,460	4,794	04	00	315,258
896_204.las	614,542	2,898	01	00	617,441
896_206.las	414,273	9,109	04	00	423,386
896_208.las	449,094	12,069	12	00	461,175
896_210.las	610,791	10,924	15	00	621,730

1.1 Report on Multiple Discrete Returns (Tiled Data) - continued

File	First return	Second return	Third return	Other return	Total points
896_212.las	250,454	4,561	04	00	255,019
896_214.las	602,954	14,960	12	00	617,926
896_216.las	643,988	32,936	34	00	676,958
896_218.las	261,891	17,089	13	00	278,993
896_220.las	616,576	47,559	55	00	664,190
896_222.las	421,283	29,220	52	00	450,555
898_162.las	1,928	114	02	00	2,044
898_164.las	90,334	1,444	03	00	91,781
898_166.las	392,937	2,309	02	00	395,248
898_168.las	567,847	4,242	02	00	572,091
898_170.las	318,322	3,219	01	00	321,542
898_172.las	581,698	5,339	05	00	587,042
898_174.las	585,781	2,871	00	00	588,652
898_176.las	340,245	1,100	01	00	341,346
898_178.las	643,277	3,602	06	00	646,885
898_180.las	383,726	494	00	00	384,220
898_182.las	509,540	2,177	00	00	511,717
898_184.las	629,311	4,134	01	00	633,446
898_186.las	261,997	2,656	00	00	264,653
898_188.las	605,057	2,430	02	00	607,489
898_190.las	491,101	3,585	02	00	494,688
898_192.las	376,774	3,398	01	00	380,173
898_194.las	600,253	6,308	05	00	606,566
898_196.las	302,311	7,906	04	00	310,221
898_198.las	583,264	13,542	12	00	596,818
898_200.las	582,486	6,315	05	00	588,806
898_202.las	311,904	4,420	02	00	316,326
898_204.las	618,398	17,336	24	00	635,758
898_206.las	432,092	3,201	04	00	435,297
898_208.las	463,675	6,060	06	00	469,741
898_210.las	625,801	17,441	12	00	643,254
898_212.las	266,458	7,262	16	00	273,736
898_214.las	642,768	15,768	11	00	658,547
898_216.las	644,187	42,098	52	00	686,337

1.1 Report on Multiple Discrete Returns (Tiled Data) - continued

File	First return	Second return	Third return	Other return	Total points
898_218.las	276,423	20,545	25	00	296,993
898_220.las	635,168	39,403	47	00	674,618
900_162.las	1,834	06	00	00	1,840
900_164.las	49,036	176	00	00	49,212
900_166.las	396,537	3,643	00	00	400,180
900_168.las	590,183	4,258	02	00	594,443
900_170.las	316,953	3,025	03	00	319,981
900_172.las	606,633	3,845	02	00	610,480
900_174.las	599,538	3,071	04	00	602,613
900_176.las	334,227	3,200	05	00	337,432
900_178.las	648,722	5,973	12	00	654,707
900_180.las	383,552	752	00	00	384,304
900_182.las	521,861	1,273	01	00	523,135
900_184.las	647,703	1,999	00	00	649,702
900_186.las	269,025	763	00	00	269,788
900_188.las	624,001	274	02	00	624,277
900_190.las	519,698	1,330	00	00	521,028
900_192.las	387,296	4,973	03	00	392,272
900_194.las	610,497	14,713	10	00	625,220
900_196.las	325,328	2,823	06	00	328,157
900_198.las	564,757	7,172	08	00	571,937
900_200.las	588,906	14,995	33	00	603,934
900_202.las	313,408	7,520	10	00	320,938
900_204.las	616,730	26,527	30	00	643,287
900_206.las	431,719	8,289	08	00	440,016
900_208.las	467,426	13,108	16	00	480,550
900_210.las	636,159	13,710	13	00	649,882
900_212.las	269,229	2,757	01	00	271,987
900_214.las	658,907	3,939	04	00	662,850
900_216.las	658,196	31,595	57	00	689,848
900_218.las	271,762	13,944	14	00	285,720
902_162.las	94,596	363	00	00	94,959
902_164.las	164,728	1,340	01	00	166,069
902_166.las	371,885	3,943	00	00	375,828

1.1 Report on Multiple Discrete Returns (Tiled Data) - continued

File	First return	Second return	Third return	Other return	Total points
902_168.las	621,086	1,845	01	00	622,932
902_170.las	331,689	844	00	00	332,533
902_172.las	587,749	3,456	00	00	591,205
902_174.las	559,104	5,134	01	00	564,239
902_176.las	324,784	1,569	00	00	326,353
902_178.las	625,650	4,486	03	00	630,139
902_180.las	381,348	479	00	00	381,827
902_182.las	511,636	1,214	00	00	512,850
902_184.las	639,596	1,500	01	00	641,097
902_186.las	257,116	2,751	02	00	259,869
902_188.las	605,179	1,270	00	00	606,449
902_190.las	511,292	858	01	00	512,151
902_192.las	364,640	6,783	10	00	371,433
902_194.las	602,554	9,328	04	00	611,886
902_196.las	307,457	1,881	02	00	309,340
902_198.las	589,712	2,258	02	00	591,972
902_200.las	580,755	5,117	07	00	585,879
902_202.las	312,548	6,868	10	00	319,426
902_204.las	604,137	40,853	23	00	645,013
902_206.las	438,853	9,170	06	00	448,029
902_208.las	464,958	10,729	14	00	475,701
902_210.las	588,954	7,280	13	00	596,247
902_212.las	264,021	3,808	05	00	267,834
902_214.las	651,476	2,210	03	00	653,689
902_216.las	663,183	10,572	13	00	673,768
904_160.las	14,218	81	04	00	14,303
904_162.las	431,595	891	00	00	432,486
904_164.las	243,797	1,979	01	00	245,777
904_166.las	403,417	562	00	00	403,979
904_168.las	586,520	1,263	00	00	587,783
904_170.las	314,462	1,686	00	00	316,148
904_172.las	601,806	6,633	06	00	608,445
904_174.las	566,669	2,873	01	00	569,543
904_176.las	314,911	2,738	00	00	317,649

1.1 Report on Multiple Discrete Returns (Tiled Data) - continued

File	First return	Second return	Third return	Other return	Total points
904_178.las	628,270	1,023	00	00	629,293
904_180.las	381,474	731	01	00	382,206
904_182.las	508,232	1,255	00	00	509,487
904_184.las	630,656	837	00	00	631,493
904_186.las	260,913	1,336	03	00	262,252
904_188.las	588,327	5,106	02	00	593,435
904_190.las	513,416	431	00	00	513,847
904_192.las	361,788	1,530	00	00	363,318
904_194.las	582,784	3,928	03	00	586,715
904_196.las	307,078	2,958	00	00	310,036
904_198.las	563,573	4,396	01	00	567,970
904_200.las	603,858	19,753	54	00	623,665
904_202.las	325,782	14,089	22	00	339,893
904_204.las	627,162	31,712	49	00	658,923
904_206.las	448,095	4,972	02	00	453,069
904_208.las	504,440	417	00	00	504,857
904_210.las	581,601	2,083	07	00	583,691
904_212.las	262,867	595	01	00	263,463
904_214.las	639,810	11,588	10	00	651,408
906_158.las	61,209	490	02	00	61,701
906_160.las	82,115	607	00	00	82,722
906_162.las	142,156	309	00	00	142,465
906_164.las	336,574	586	00	00	337,160
906_166.las	422,733	4,732	04	00	427,469
906_168.las	586,452	1,005	01	00	587,458
906_170.las	323,757	467	00	00	324,224
906_172.las	623,710	00	00	00	623,710
906_174.las	574,220	3,356	01	00	577,577
906_176.las	314,484	3,326	04	00	317,814
906_178.las	619,371	1,062	00	00	620,433
906_180.las	365,559	391	00	00	365,950
906_182.las	500,456	1,453	00	00	501,909
906_184.las	635,579	976	00	00	636,555
906_186.las	266,908	2,381	01	00	269,290

1.1 Report on Multiple Discrete Returns (Tiled Data) - continued

File	First return	Second return	Third return	Other return	Total points
906_188.las	599,962	8,892	04	00	608,858
906_190.las	495,544	1,865	00	00	497,409
906_192.las	347,204	1,863	08	00	349,075
906_194.las	584,389	7,658	04	00	592,051
906_196.las	296,195	8,683	12	00	304,890
906_198.las	582,345	17,148	17	00	599,510
906_200.las	600,684	23,523	20	00	624,227
906_202.las	328,881	15,623	17	00	344,521
906_204.las	618,064	15,717	37	00	633,818
906_206.las	432,206	1,221	00	00	433,427
906_208.las	469,734	11,883	10	00	481,627
906_210.las	629,017	7,412	07	00	636,436
906_212.las	255,526	783	00	00	256,309
908_156.las	40,061	149	01	00	40,211
908_158.las	156,560	830	00	00	157,390
908_160.las	71,074	191	00	00	71,265
908_162.las	243,349	243	00	00	243,592
908_164.las	432,346	2,915	00	00	435,261
908_166.las	398,492	5,422	01	00	403,915
908_168.las	606,715	1,616	01	00	608,332
908_170.las	328,581	458	02	00	329,041
908_172.las	623,050	00	00	00	623,050
908_174.las	570,992	1,924	02	00	572,918
908_176.las	307,259	1,505	00	00	308,764
908_178.las	576,445	2,560	02	00	579,007
908_180.las	377,059	612	00	00	377,671
908_182.las	534,486	736	00	00	535,222
908_184.las	663,283	2,021	01	00	665,305
908_186.las	262,122	2,292	00	00	264,414
908_188.las	592,097	3,053	06	00	595,156
908_190.las	498,789	6,442	05	00	505,236
908_192.las	377,579	7,627	12	00	385,218
908_194.las	591,514	14,879	12	00	606,405
908_196.las	303,988	12,116	07	00	316,111

1.1 Report on Multiple Discrete Returns (Tiled Data) - continued

File	First return	Second return	Third return	Other return	Total points
908_198.las	589,436	26,386	11	00	615,833
908_200.las	599,111	14,206	17	00	613,334
908_202.las	327,179	10,604	10	00	337,793
908_204.las	616,784	32,040	45	00	648,869
908_206.las	417,260	23,449	31	00	440,740
908_208.las	471,440	17,072	16	00	488,528
908_210.las	632,594	35,040	37	00	667,671
910_154.las	39,900	166	05	01	40,072
910_156.las	251,350	921	00	00	252,271
910_158.las	220,628	534	00	00	221,162
910_160.las	90,852	179	00	00	91,031
910_162.las	329,227	24	00	00	329,251
910_164.las	473,951	438	00	00	474,389
910_166.las	411,611	2,928	01	00	414,540
910_168.las	437,636	2,748	01	00	440,385
910_170.las	309,019	2,268	01	00	311,288
910_172.las	617,200	164	00	00	617,364
910_174.las	599,199	875	00	00	600,074
910_176.las	333,858	1,072	01	00	334,931
910_178.las	633,110	419	00	00	633,529
910_180.las	375,917	202	00	00	376,119
910_182.las	517,288	787	01	00	518,076
910_184.las	643,601	2,871	00	00	646,472
910_186.las	259,121	555	00	00	259,676
910_188.las	604,391	5,797	06	00	610,194
910_190.las	501,601	9,087	04	00	510,692
910_192.las	378,275	7,172	02	00	385,449
910_194.las	598,461	22,830	20	00	621,311
910_196.las	310,026	22,577	15	00	332,618
910_198.las	570,768	28,421	33	00	599,222
910_200.las	556,857	20,923	49	00	577,829
910_202.las	304,849	14,872	25	00	319,746
910_204.las	589,368	39,005	62	00	628,435
910_206.las	425,689	24,385	34	00	450,108

1.1 Report on Multiple Discrete Returns (Tiled Data) - continued

File	First return	Second return	Third return	Other return	Total points
910_208.las	485,771	21,071	14	00	506,856
912_152.las	49,128	211	00	00	49,339
912_154.las	108,604	297	00	00	108,901
912_156.las	292,072	2,017	00	00	294,089
912_158.las	384,559	543	00	00	385,102
912_160.las	113,889	894	00	00	114,783
912_162.las	513,022	6,664	01	00	519,687
912_164.las	486,709	10,571	01	00	497,281
912_166.las	425,717	6,397	00	00	432,114
912_168.las	576,995	2,061	01	00	579,057
912_170.las	303,639	3,973	00	00	307,612
912_172.las	610,397	1,658	00	00	612,055
912_174.las	594,149	2,687	00	00	596,836
912_176.las	334,067	1,821	01	00	335,889
912_178.las	648,937	3,209	01	00	652,147
912_180.las	380,199	776	01	00	380,976
912_182.las	518,333	1,412	00	00	519,745
912_184.las	641,849	924	00	00	642,773
912_186.las	263,167	1,042	00	00	264,209
912_188.las	608,780	13,747	26	00	622,553
912_190.las	514,100	9,215	11	00	523,326
912_192.las	380,953	6,935	15	00	387,903
912_194.las	605,948	13,336	06	00	619,290
912_196.las	313,787	17,703	17	00	331,507
912_198.las	590,623	36,763	56	00	627,442
912_200.las	593,677	27,145	29	00	620,851
912_202.las	313,532	15,904	34	00	329,470
912_204.las	611,259	37,194	72	00	648,525
912_206.las	430,938	20,101	07	00	451,046
914_150.las	68,578	231	07	00	68,816
914_152.las	232,212	444	00	00	232,656
914_154.las	113,220	404	00	00	113,624
914_156.las	469,699	183	00	00	469,882
914_158.las	106,147	71	00	00	106,218

1.1 Report on Multiple Discrete Returns (Tiled Data) - continued

File	First return	Second return	Third return	Other return	Total points
914_160.las	154,538	585	00	00	155,123
914_162.las	578,053	2,490	00	00	580,543
914_164.las	480,132	4,986	05	00	485,123
914_166.las	422,798	7,618	02	00	430,418
914_168.las	615,897	13,273	07	00	629,177
914_170.las	329,950	1,204	00	00	331,154
914_172.las	619,478	1,791	00	00	621,269
914_174.las	582,607	1,959	01	00	584,567
914_176.las	314,985	2,332	00	00	317,317
914_178.las	607,102	4,406	04	00	611,512
914_180.las	366,953	2,784	00	00	369,737
914_182.las	506,284	705	00	00	506,989
914_184.las	636,157	1,939	00	00	638,096
914_186.las	270,847	2,446	03	00	273,296
914_188.las	605,155	13,695	05	00	618,855
914_190.las	503,988	20,214	19	00	524,221
914_192.las	373,085	12,449	12	00	385,546
914_194.las	598,285	22,531	14	00	620,830
914_196.las	305,734	8,685	07	00	314,426
914_198.las	588,789	36,587	70	00	625,446
914_200.las	455,996	21,916	20	00	477,932
914_202.las	311,283	17,089	30	00	328,402
914_204.las	612,181	38,802	48	00	651,031
916_148.las	67,555	256	09	00	67,820
916_150.las	197,572	250	00	00	197,822
916_152.las	75,537	26	00	00	75,563
916_154.las	209,691	275	00	00	209,966
916_156.las	485,286	07	00	00	485,293
916_158.las	148,849	1,956	00	00	150,805
916_160.las	160,346	256	00	00	160,602
916_162.las	610,656	101	00	00	610,757
916_164.las	408,600	3,436	01	00	412,037
916_166.las	409,987	3,110	01	00	413,098
916_168.las	618,655	2,930	02	00	621,587

1.1 Report on Multiple Discrete Returns (Tiled Data) - continued

File	First return	Second return	Third return	Other return	Total points
916_170.las	353,064	4,633	02	00	357,699
916_172.las	481,235	835	02	00	482,072
916_174.las	578,924	889	00	00	579,813
916_176.las	318,984	1,655	01	00	320,640
916_178.las	619,652	2,898	00	00	622,550
916_180.las	379,902	481	00	00	380,383
916_182.las	522,408	404	00	00	522,812
916_184.las	657,565	3,040	03	00	660,608
916_186.las	271,452	3,301	02	00	274,755
916_188.las	603,220	9,278	14	00	612,512
916_190.las	503,374	20,247	33	00	523,654
916_192.las	375,738	12,487	14	00	388,239
916_194.las	596,941	18,958	15	00	615,914
916_196.las	304,196	5,511	08	00	309,715
916_198.las	600,042	21,212	27	00	621,281
916_200.las	614,487	56,766	35	00	671,288
916_202.las	327,001	35,223	37	00	362,261
918_146.las	10,739	15	00	00	10,754
918_148.las	280,272	244	06	00	280,522
918_150.las	266,243	614	00	00	266,857
918_152.las	303,000	771	00	00	303,771
918_154.las	226,067	05	00	00	226,072
918_156.las	213,398	998	00	00	214,396
918_158.las	308,800	1,011	00	00	309,811
918_160.las	183,880	345	01	00	184,226
918_162.las	576,851	1,934	00	00	578,785
918_164.las	440,445	5,533	02	00	445,980
918_166.las	424,691	431	01	00	425,123
918_168.las	593,776	2,895	00	00	596,671
918_170.las	564,853	16,910	40	00	581,803
918_172.las	724,456	12,710	12	00	737,178
918_174.las	603,161	5,141	01	00	608,303
918_176.las	318,633	3,752	03	00	322,388
918_178.las	622,998	3,962	01	00	626,961

1.1 Report on Multiple Discrete Returns (Tiled Data) - continued

File	First return	Second return	Third return	Other return	Total points
918_180.las	364,293	4,481	01	00	368,775
918_182.las	498,900	2,336	00	00	501,236
918_184.las	634,149	3,536	04	00	637,689
918_186.las	250,403	3,366	06	00	253,775
918_188.las	595,890	11,800	34	00	607,724
918_190.las	510,546	16,455	20	00	527,021
918_192.las	378,598	20,022	22	00	398,642
918_194.las	604,846	46,685	34	00	651,565
918_196.las	313,875	26,304	27	00	340,206
918_198.las	600,567	33,954	34	00	634,555
918_200.las	582,995	43,528	36	00	626,559
920_146.las	27,770	08	00	00	27,778
920_148.las	384,732	115	01	00	384,848
920_150.las	247,416	06	00	00	247,422
920_152.las	436,043	741	01	00	436,785
920_154.las	191,854	293	00	00	192,147
920_156.las	444,889	823	00	00	445,712
920_158.las	363,452	413	00	00	363,865
920_160.las	158,936	381	00	00	159,317
920_162.las	492,861	14,128	00	00	506,989
920_164.las	483,475	6,714	02	00	490,191
920_166.las	436,913	1,155	00	00	438,068
920_168.las	604,212	1,597	01	00	605,810
920_170.las	578,944	4,672	06	00	583,622
920_172.las	842,795	9,999	11	00	852,805
920_174.las	708,043	7,434	09	00	715,486
920_176.las	320,291	3,637	03	00	323,931
920_178.las	614,896	4,711	00	00	619,607
920_180.las	372,629	4,628	07	00	377,264
920_182.las	508,072	4,737	02	00	512,811
920_184.las	654,793	8,190	12	00	662,995
920_186.las	263,766	4,240	16	00	268,022
920_188.las	615,682	5,856	22	00	621,560
920_190.las	522,693	34,997	61	00	557,751

1.1 Report on Multiple Discrete Returns (Tiled Data) - continued

File	First return	Second return	Third return	Other return	Total points
920_192.las	374,005	23,734	32	00	397,771
920_194.las	597,605	32,695	22	00	630,322
920_196.las	307,954	18,709	25	00	326,688
920_198.las	593,253	38,599	70	00	631,922
922_146.las	84,483	84	00	00	84,567
922_148.las	391,688	96	00	00	391,784
922_150.las	167,542	120	00	00	167,662
922_152.las	505,516	579	01	00	506,096
922_154.las	180,171	415	00	00	180,586
922_156.las	320,338	1,113	00	00	321,451
922_158.las	346,070	07	00	00	346,077
922_160.las	149,036	00	00	00	149,036
922_162.las	557,617	24,414	00	00	582,031
922_164.las	482,250	8,418	01	00	490,669
922_166.las	432,534	2,269	01	00	434,804
922_168.las	608,117	947	00	00	609,064
922_170.las	599,438	2,900	03	00	602,341
922_172.las	871,704	8,741	08	00	880,453
922_174.las	752,354	1,726	00	00	754,080
922_176.las	335,721	779	01	00	336,501
922_178.las	634,499	6,904	04	00	641,407
922_180.las	384,365	3,058	00	00	387,423
922_182.las	518,382	2,753	00	00	521,135
922_184.las	655,796	22,599	19	00	678,414
922_186.las	263,572	2,770	02	00	266,344
922_188.las	537,667	8,141	17	00	545,825
922_190.las	506,540	33,557	54	00	540,151
922_192.las	365,514	30,296	55	00	395,865
922_194.las	574,146	34,317	23	00	608,486
922_196.las	289,314	15,317	18	00	304,649
924_144.las	1,519	19	01	00	1,539
924_146.las	142,950	05	00	00	142,955
924_148.las	414,020	133	00	00	414,153
924_150.las	264,187	1,389	00	00	265,576

1.1 Report on Multiple Discrete Returns (Tiled Data) - continued

File	First return	Second return	Third return	Other return	Total points
924_152.las	430,519	9,636	00	00	440,155
924_154.las	136,561	456	00	00	137,017
924_156.las	405,967	1,151	00	00	407,118
924_158.las	448,443	01	00	00	448,444
924_160.las	118,008	00	00	00	118,008
924_162.las	567,668	6,222	01	00	573,891
924_164.las	478,713	2,183	01	00	480,897
924_166.las	417,785	4,152	09	00	421,946
924_168.las	598,519	2,268	01	00	600,788
924_170.las	612,357	3,152	05	00	615,514
924_172.las	905,461	2,473	04	00	907,938
924_174.las	727,937	6,475	02	00	734,414
924_176.las	315,360	6,175	03	00	321,538
924_178.las	629,237	7,646	04	00	636,887
924_180.las	391,582	3,576	00	00	395,158
924_182.las	515,345	3,802	00	00	519,147
924_184.las	657,087	11,184	09	00	668,280
924_186.las	277,563	4,733	06	00	282,302
924_188.las	578,334	2,245	00	00	580,579
924_190.las	504,991	31,578	70	00	536,639
924_192.las	358,189	24,383	49	00	382,621
924_194.las	578,740	27,805	37	00	606,582
926_144.las	4,247	09	00	00	4,256
926_146.las	237,557	124	00	00	237,681
926_148.las	283,804	912	00	00	284,716
926_150.las	334,520	762	00	00	335,282
926_152.las	375,784	1,958	00	00	377,742
926_154.las	185,276	392	00	00	185,668
926_156.las	525,293	164	00	00	525,457
926_158.las	158,900	00	00	00	158,900
926_160.las	141,795	60	00	00	141,855
926_162.las	577,856	1,553	00	00	579,409
926_164.las	465,989	1,087	00	00	467,076
926_166.las	401,813	5,628	00	00	407,441

1.1 Report on Multiple Discrete Returns (Tiled Data) - continued

File	First return	Second return	Third return	Other return	Total points
926_168.las	610,387	1,735	01	00	612,123
926_170.las	631,531	2,604	03	00	634,138
926_172.las	873,762	2,127	00	00	875,889
926_174.las	719,063	11,225	10	00	730,298
926_176.las	334,837	10,340	10	00	345,187
926_178.las	644,121	14,723	11	00	658,855
926_180.las	385,196	22,823	14	00	408,033
926_182.las	516,374	6,654	00	00	523,028
926_184.las	638,221	28,607	36	00	666,864
926_186.las	262,089	9,673	31	00	271,793
926_188.las	608,935	3,238	02	00	612,175
926_190.las	521,934	39,038	38	00	561,010
926_192.las	368,844	29,208	41	00	398,093
928_144.las	2,505	05	01	00	2,511
928_146.las	404,702	81	00	00	404,783
928_148.las	433,257	1,340	00	00	434,597
928_150.las	349,180	02	00	00	349,182
928_152.las	336,916	393	00	00	337,309
928_154.las	238,666	3,231	00	00	241,897
928_156.las	488,073	3,772	00	00	491,845
928_158.las	94,315	00	00	00	94,315
928_160.las	168,596	184	00	00	168,780
928_162.las	478,694	2,615	00	00	481,309
928_164.las	476,382	1,696	00	00	478,078
928_166.las	414,927	3,023	01	00	417,951
928_168.las	583,591	3,202	00	00	586,793
928_170.las	625,733	3,546	03	00	629,282
928_172.las	886,764	5,392	07	00	892,163
928_174.las	727,643	21,354	36	00	749,033
928_176.las	317,628	10,805	09	00	328,442
928_178.las	613,662	32,222	33	00	645,917
928_180.las	376,851	19,071	15	00	395,937
928_182.las	509,797	17,483	07	00	527,287
928_184.las	640,778	27,354	31	00	668,163

1.1 Report on Multiple Discrete Returns (Tiled Data) - continued

File	First return	Second return	Third return	Other return	Total points
928_186.las	261,486	10,795	23	00	272,304
928_188.las	573,460	2,909	00	00	576,369
928_190.las	524,291	3,816	08	00	528,115
930_144.las	32,259	63	00	00	32,322
930_146.las	482,764	125	00	00	482,889
930_148.las	458,194	1,422	00	00	459,616
930_150.las	328,951	854	00	00	329,805
930_152.las	591,607	999	00	00	592,606
930_154.las	269,236	190	00	00	269,426
930_156.las	496,630	191	00	00	496,821
930_158.las	88,899	00	00	00	88,899
930_160.las	126,943	136	00	00	127,079
930_162.las	605,201	3,781	00	00	608,982
930_164.las	493,106	3,466	03	00	496,575
930_166.las	408,885	14,461	08	00	423,354
930_168.las	578,384	8,890	00	00	587,274
930_170.las	639,562	3,760	04	00	643,326
930_172.las	917,124	7,342	11	00	924,477
930_174.las	733,664	36,860	30	00	770,554
930_176.las	314,857	16,949	16	00	331,822
930_178.las	605,059	35,064	24	00	640,147
930_180.las	375,445	16,338	14	00	391,797
930_182.las	504,081	20,677	12	00	524,770
930_184.las	638,127	32,751	41	00	670,919
930_186.las	269,918	4,016	13	00	273,947
930_188.las	593,143	5,787	06	00	598,936
932_144.las	87,129	180	00	00	87,309
932_146.las	560,071	233	01	00	560,305
932_148.las	416,539	2,101	00	00	418,640
932_150.las	245,393	2,404	00	00	247,797
932_152.las	596,439	2,340	00	00	598,779
932_154.las	257,681	3,060	00	00	260,741
932_156.las	414,546	5,786	00	00	420,332
932_158.las	62,936	02	00	00	62,938

1.1 Report on Multiple Discrete Returns (Tiled Data) - continued

File	First return	Second return	Third return	Other return	Total points
932_160.las	157,276	418	00	00	157,694
932_162.las	598,444	2,346	00	00	600,790
932_164.las	466,052	4,523	01	00	470,576
932_166.las	379,693	4,547	01	00	384,241
932_168.las	613,136	944	00	00	614,080
932_170.las	622,486	2,664	05	00	625,155
932_172.las	887,398	7,177	05	00	894,580
932_174.las	742,210	34,999	47	00	777,256
932_176.las	343,967	16,064	11	00	360,042
932_178.las	659,054	44,073	45	00	703,172
932_180.las	377,361	17,831	19	00	395,211
932_182.las	494,525	16,552	07	00	511,084
932_184.las	639,278	30,685	20	00	669,983
932_186.las	263,763	11,189	15	00	274,967
934_144.las	85,708	140	00	00	85,848
934_146.las	518,569	293	00	00	518,862
934_148.las	438,928	1,647	00	00	440,575
934_150.las	340,275	1,867	00	00	342,142
934_152.las	610,585	1,337	00	00	611,922
934_154.las	247,784	4,225	03	00	252,012
934_156.las	453,862	4,652	01	00	458,515
934_158.las	260,398	2,971	00	00	263,369
934_160.las	178,709	843	00	00	179,552
934_162.las	575,822	1,865	00	00	577,687
934_164.las	458,266	1,685	00	00	459,951
934_166.las	421,086	2,535	03	00	423,624
934_168.las	611,187	63	00	00	611,250
934_170.las	539,524	4,087	09	00	543,620
934_172.las	875,610	12,317	23	00	887,950
934_174.las	734,518	32,417	31	00	766,966
934_176.las	349,150	12,192	12	00	361,354
934_178.las	394,366	15,408	16	00	409,790
934_180.las	331,213	9,955	10	00	341,178
934_182.las	493,320	12,206	10	00	505,536

1.1 Report on Multiple Discrete Returns (Tiled Data) - continued

File	First return	Second return	Third return	Other return	Total points
934_184.las	654,157	36,346	31	00	690,534
936_144.las	43,323	173	00	00	43,496
936_146.las	500,378	824	00	00	501,202
936_148.las	339,084	905	00	00	339,989
936_150.las	380,092	656	00	00	380,748
936_152.las	648,394	319	00	00	648,713
936_154.las	260,942	3,925	00	00	264,867
936_156.las	446,011	5,212	00	00	451,223
936_158.las	380,405	8,992	00	00	389,397
936_160.las	111,433	1,255	00	00	112,688
936_162.las	618,346	8,086	01	00	626,433
936_164.las	490,437	3,272	00	00	493,709
936_166.las	443,469	1,196	03	00	444,668
936_168.las	559,820	790	01	00	560,611
936_170.las	576,613	8,348	07	00	584,968
936_172.las	743,345	16,942	35	00	760,322
936_174.las	726,691	29,788	30	00	756,509
936_176.las	339,326	8,356	04	00	347,686
936_178.las	470,930	19,571	22	00	490,523
936_180.las	393,522	10,541	10	00	404,073
936_182.las	532,563	17,410	13	00	549,986
938_144.las	61,422	123	00	00	61,545
938_146.las	265,868	129	00	00	265,997
938_148.las	477,377	231	00	00	477,608
938_150.las	291,001	4,346	01	00	295,348
938_152.las	605,223	3,011	00	00	608,234
938_154.las	272,107	4,775	01	00	276,883
938_156.las	522,848	8,281	02	00	531,131
938_158.las	474,994	6,595	00	00	481,589
938_160.las	116,877	1,841	00	00	118,718
938_162.las	599,859	8,169	00	00	608,028
938_164.las	426,274	914	00	00	427,188
938_166.las	437,674	1,151	00	00	438,825
938_168.las	545,369	530	00	00	545,899

1.1 Report on Multiple Discrete Returns (Tiled Data) - continued


File	First return	Second return	Third return	Other return	Total points
938_170.las	672,610	19,658	28	00	692,296
938_172.las	663,214	26,938	37	00	690,189
938_174.las	729,366	16,510	10	00	745,886
938_176.las	336,152	6,399	08	00	342,559
938_178.las	650,261	13,811	10	00	664,082
938_180.las	399,065	14,507	11	00	413,583
Total	2,328,064,915	39,368,930	64,769	10	2,367,498,624

1.1 Report on Multiple Discrete Returns (Tiled Data) - All Returns

The purpose of this section is to show a graphic of LiDAR tiled data points colored by all returns. Blank tiles can indicate a collection or processing problem dealing with LiDAR return attribute information.

[Data Source - Y:\Mapping\Projects\65218069_AeroMetric_IDOT_PTB_156-059\Production\Final_Client_Deliverables\ProjectWide\LAS1.2](Y:\Mapping\Projects\65218069_AeroMetric_IDOT_PTB_156-059\Production\Final_Client_Deliverables\ProjectWide\LAS1.2)

[Result Path - Y:\Mapping\Projects\65218069_AeroMetric_IDOT_PTB_156-059\Admin\QA_OC\Reports\LiDAR_Final\1_1\ColorByReturns_Classified.jpg](Y:\Mapping\Projects\65218069_AeroMetric_IDOT_PTB_156-059\Admin\QA_OC\Reports\LiDAR_Final\1_1\ColorByReturns_Classified.jpg)




First Second Third Fourth or other

1.1 Report on Multiple Discrete Returns (Tiled Data) - First Returns

The purpose of this section is to show a graphic of LiDAR tiled data points colored by first returns. Blank tiles can indicate a collection or processing problem dealing with LiDAR return attribute information.

[Data Source - Y:\Mapping\Projects\65218069_AeroMetric_IDOT_PTB_156-059\Production\Final_Client_Deliverables\ProjectWide\LAS1.2](Y:\Mapping\Projects\65218069_AeroMetric_IDOT_PTB_156-059\Production\Final_Client_Deliverables\ProjectWide\LAS1.2)

[Result Path - Y:\Mapping\Projects\65218069_AeroMetric_IDOT_PTB_156-059\Admin\QA_OC\Reports\LiDAR_Final\1_1\ColorByReturns_Classified_FirstReturns.jpg](Y:\Mapping\Projects\65218069_AeroMetric_IDOT_PTB_156-059\Admin\QA_OC\Reports\LiDAR_Final\1_1\ColorByReturns_Classified_FirstReturns.jpg)




1.1 Report on Multiple Discrete Returns (Tiled Data) - Second Returns

The purpose of this section is to show a graphic of LiDAR tiled data points colored by second returns. Blank tiles can indicate a collection or processing problem dealing with LiDAR return attribute information.

[Data Source - Y:\Mapping\Projects\65218069_AeroMetric_IDOT_PTB_156-059\Production\Final_Client_Deliverables\ProjectWide\LAS1.2](Y:\Mapping\Projects\65218069_AeroMetric_IDOT_PTB_156-059\Production\Final_Client_Deliverables\ProjectWide\LAS1.2)

[Result Path - Y:\Mapping\Projects\65218069_AeroMetric_IDOT_PTB_156-059\Admin\QA_OC\Reports\LiDAR_Final\1_1\ColorByReturns_Classified_SecondReturns.jpg](Y:\Mapping\Projects\65218069_AeroMetric_IDOT_PTB_156-059\Admin\QA_OC\Reports\LiDAR_Final\1_1\ColorByReturns_Classified_SecondReturns.jpg)



1.1 Report on Multiple Discrete Returns (Tiled Data) - Third Returns

The purpose of this section is to show a graphic of LiDAR tiled data points colored by third returns. Blank tiles can indicate a collection or processing problem dealing with LiDAR return attribute information.

[Data Source - Y:\Mapping\Projects\65218069_AeroMetric_IDOT_PTB_156-059\Production\Final_Client_Deliverables\ProjectWide\LAS1.2](Y:\Mapping\Projects\65218069_AeroMetric_IDOT_PTB_156-059\Production\Final_Client_Deliverables\ProjectWide\LAS1.2)

[Result Path - Y:\Mapping\Projects\65218069_AeroMetric_IDOT_PTB_156-059\Admin\QA_OC\Reports\LiDAR_Final\1_1\ColorByReturns_Classified_ThirdReturns.jpg](Y:\Mapping\Projects\65218069_AeroMetric_IDOT_PTB_156-059\Admin\QA_OC\Reports\LiDAR_Final\1_1\ColorByReturns_Classified_ThirdReturns.jpg)




1.1 Report on Multiple Discrete Returns (Tiled Data) - Other Returns

The purpose of this section is to show a graphic of LiDAR tiled data points colored by fourth or other returns. Blank tiles can indicate a collection or processing problem dealing with LiDAR return attribute information.

[Data Source - Y:\Mapping\Projects\65218069_AeroMetric_IDOT_PTB_156-059\Production\Final_Client_Deliverables\ProjectWide\LAS1.2](Y:\Mapping\Projects\65218069_AeroMetric_IDOT_PTB_156-059\Production\Final_Client_Deliverables\ProjectWide\LAS1.2)

[Result Path - Y:\Mapping\Projects\65218069_AeroMetric_IDOT_PTB_156-059\Admin\QA_OC\Reports\LiDAR_Final\1_1\ColorByReturns_Classified_OtherReturns.jpg](Y:\Mapping\Projects\65218069_AeroMetric_IDOT_PTB_156-059\Admin\QA_OC\Reports\LiDAR_Final\1_1\ColorByReturns_Classified_OtherReturns.jpg)



1.2 Report on Intensity Values (Tiled Data)

The purpose of this section is to report on the presence and quantities of LiDAR intensity in the LAS tiled data. It is important to understand that 8-bit intensity LiDAR systems have a valid intensity range from 0-255, and 12-bit intensity LiDAR systems have a valid intensity range from 0-4095.

[Classified Files - Y:\Mapping\Projects\65218069_AeroMetric_IDOT_PTB_156-059\Production\Final_Client_Deliverables\ProjectWide\LAS1.2](#)

File	Minimum	Maximum	Mean	Median	Mode
708_166.las	00	255	24	26	27
708_168.las	00	97	13	10	08
710_162.las	00	64	26	27	29
710_164.las	00	255	24	25	29
710_166.las	00	255	19	20	25
710_168.las	00	79	23	24	23
710_170.las	00	255	22	22	22
710_172.las	00	95	21	21	21
710_174.las	00	255	21	20	15
710_180.las	00	255	30	32	40
710_182.las	00	255	30	32	41
710_184.las	00	255	28	30	31
710_186.las	00	255	26	27	29
710_188.las	00	68	23	23	22
712_160.las	00	255	22	23	25
712_162.las	00	255	21	22	26
712_164.las	00	255	24	24	25
712_166.las	00	83	26	27	39
712_168.las	00	98	24	25	30
712_170.las	00	84	23	24	27
712_172.las	00	255	21	22	23
712_174.las	00	205	19	19	18
712_176.las	00	52	20	21	21
712_178.las	00	61	20	17	12
712_180.las	00	255	25	27	29
712_182.las	00	204	24	26	29
712_184.las	00	120	23	24	27
712_186.las	00	106	22	23	22

1.2 Report on Intensity (Tiled Data) - continued

File	Minimum	Maximum	Mean	Median	Mode
712_188.las	00	53	19	20	21
712_190.las	00	255	24	25	29
712_192.las	00	186	22	24	29
712_194.las	00	54	23	24	27
712_196.las	00	208	22	22	30
712_198.las	00	70	18	18	17
712_200.las	00	51	21	22	25
712_202.las	00	255	16	16	05
712_204.las	00	103	16	15	05
712_206.las	00	255	28	30	39
714_158.las	00	67	18	16	13
714_160.las	00	255	23	23	13
714_162.las	00	59	26	27	39
714_164.las	00	70	27	29	39
714_166.las	00	81	25	27	39
714_168.las	00	255	24	25	31
714_170.las	00	255	24	26	30
714_172.las	00	55	24	26	30
714_174.las	00	79	22	22	23
714_176.las	00	122	23	24	27
714_178.las	00	102	24	24	29
714_180.las	00	255	26	27	40
714_182.las	00	60	29	32	40
714_184.las	00	60	25	26	29
714_186.las	00	62	25	26	29
714_188.las	00	57	19	20	23
714_190.las	00	137	19	19	05
714_192.las	00	255	17	17	17
714_194.las	00	53	16	16	06
714_196.las	00	255	18	18	17
714_198.las	00	205	18	18	17
714_200.las	00	90	17	17	15
714_202.las	00	255	17	17	06

1.2 Report on Intensity (Tiled Data) - continued

File	Minimum	Maximum	Mean	Median	Mode
714_204.las	00	48	16	16	06
714_206.las	00	57	22	23	30
714_208.las	00	255	26	29	31
716_158.las	00	255	26	27	29
716_160.las	00	255	26	28	39
716_162.las	00	77	25	26	39
716_164.las	00	66	27	29	39
716_166.las	00	255	25	26	39
716_168.las	00	255	26	28	39
716_170.las	00	255	27	29	39
716_172.las	00	255	26	28	39
716_174.las	00	96	25	27	31
716_176.las	00	104	25	27	31
716_178.las	00	255	30	33	41
716_180.las	00	234	30	33	40
716_182.las	00	65	31	35	41
716_184.las	00	64	26	28	39
716_186.las	00	81	25	25	39
716_188.las	00	54	26	29	38
716_190.las	00	100	26	28	38
716_192.las	00	197	24	27	30
716_194.las	00	55	26	28	38
716_196.las	00	82	26	28	38
716_198.las	00	155	24	22	19
716_200.las	00	78	21	22	23
716_202.las	00	126	22	22	21
716_204.las	00	52	19	19	18
716_206.las	00	217	17	17	06
716_208.las	00	238	19	20	22
716_210.las	00	89	18	16	15
716_212.las	00	255	23	23	25
716_214.las	00	56	26	27	29
716_216.las	00	184	26	27	29

1.2 Report on Intensity (Tiled Data) - continued

File	Minimum	Maximum	Mean	Median	Mode
716_218.las	00	53	29	30	31
716_242.las	00	254	28	30	39
716_244.las	00	255	30	33	39
718_156.las	00	255	23	24	29
718_158.las	00	255	28	31	38
718_160.las	00	255	24	24	21
718_162.las	00	90	28	29	30
718_164.las	00	80	29	32	39
718_166.las	00	255	29	31	39
718_168.las	00	81	20	20	19
718_170.las	00	255	25	27	39
718_172.las	00	255	30	33	39
718_174.las	00	68	28	30	40
718_176.las	00	255	35	39	41
718_178.las	00	62	36	40	41
718_180.las	00	255	34	39	41
718_182.las	00	96	39	41	41
718_184.las	00	67	34	36	39
718_186.las	00	255	26	27	30
718_188.las	00	95	32	35	39
718_190.las	00	255	30	31	30
718_192.las	00	56	27	29	31
718_194.las	00	56	24	25	30
718_196.las	04	68	27	27	30
718_198.las	00	74	24	24	21
718_200.las	00	57	25	26	25
718_202.las	04	52	25	26	27
718_204.las	04	54	24	24	25
718_206.las	00	95	19	19	15
718_208.las	00	188	20	20	21
718_210.las	04	50	20	20	18
718_212.las	00	136	23	23	24
718_214.las	00	207	21	20	17

1.2 Report on Intensity (Tiled Data) - continued

File	Minimum	Maximum	Mean	Median	Mode
718_216.las	00	129	19	19	19
718_218.las	00	255	21	20	19
718_220.las	00	51	27	29	31
718_242.las	00	103	28	31	39
718_244.las	00	88	31	33	40
720_154.las	00	255	24	24	23
720_156.las	00	255	26	28	31
720_158.las	00	249	33	36	39
720_160.las	00	255	22	19	13
720_162.las	00	59	32	33	31
720_164.las	00	72	34	37	40
720_166.las	00	84	28	29	40
720_168.las	00	67	24	25	30
720_170.las	00	74	23	24	27
720_172.las	00	54	22	23	25
720_174.las	00	255	28	31	39
720_176.las	00	56	31	33	40
720_178.las	00	70	30	32	40
720_180.las	00	255	38	41	41
720_182.las	00	255	40	41	41
720_184.las	00	58	31	32	41
720_186.las	00	139	28	30	38
720_188.las	00	60	35	38	40
720_190.las	00	212	30	30	40
720_192.las	00	53	26	27	27
720_194.las	00	57	22	24	27
720_196.las	00	101	25	26	29
720_198.las	00	56	26	28	29
720_200.las	00	255	25	25	21
720_202.las	00	59	29	29	29
720_204.las	00	91	25	25	23
720_206.las	00	51	23	25	25
720_208.las	00	166	17	16	06

1.2 Report on Intensity (Tiled Data) - continued

File	Minimum	Maximum	Mean	Median	Mode
720_210.las	00	51	19	19	19
720_212.las	00	76	20	20	19
720_214.las	04	55	19	19	18
720_216.las	04	50	19	19	19
720_218.las	00	255	21	20	18
720_220.las	00	107	28	29	29
720_222.las	00	255	29	28	25
720_242.las	00	255	32	36	40
720_244.las	00	255	30	32	39
722_154.las	00	255	31	36	41
722_156.las	00	255	30	34	41
722_158.las	00	209	32	34	39
722_160.las	00	255	28	29	29
722_162.las	00	61	35	39	40
722_164.las	00	104	32	35	40
722_166.las	00	95	27	29	31
722_168.las	00	58	27	30	33
722_170.las	00	85	25	27	39
722_172.las	00	60	25	27	39
722_174.las	00	255	24	25	30
722_176.las	00	74	29	31	40
722_178.las	00	64	33	35	40
722_180.las	00	145	33	38	41
722_182.las	00	108	35	38	40
722_184.las	00	83	30	32	40
722_186.las	00	255	31	32	39
722_188.las	00	255	31	32	39
722_190.las	00	119	29	29	29
722_192.las	00	255	29	30	31
722_194.las	00	57	30	31	39
722_196.las	00	255	26	25	21
722_198.las	00	255	22	21	18
722_200.las	00	95	27	29	30

1.2 Report on Intensity (Tiled Data) - continued

File	Minimum	Maximum	Mean	Median	Mode
722_202.las	00	134	26	28	30
722_204.las	00	55	30	32	38
722_206.las	00	50	28	29	30
722_208.las	00	255	19	19	06
722_210.las	00	255	16	17	18
722_212.las	00	255	21	21	19
722_214.las	00	53	20	19	18
722_216.las	00	71	24	22	19
722_218.las	00	255	21	20	19
722_220.las	00	55	24	23	19
722_222.las	00	62	29	30	31
722_240.las	00	78	33	36	40
722_242.las	00	255	33	35	39
722_244.las	00	255	34	38	40
724_154.las	00	255	34	39	41
724_156.las	04	119	21	20	17
724_158.las	00	74	21	19	15
724_160.las	00	255	32	34	39
724_162.las	04	56	32	34	40
724_164.las	00	255	31	32	39
724_166.las	00	255	27	27	27
724_168.las	00	106	27	29	39
724_170.las	00	66	28	30	39
724_172.las	00	255	25	26	39
724_174.las	00	255	29	31	39
724_176.las	00	255	36	39	40
724_178.las	00	64	42	43	42
724_180.las	00	255	39	41	40
724_182.las	00	98	39	40	40
724_184.las	00	255	32	34	40
724_186.las	00	160	30	31	39
724_188.las	00	255	30	31	38
724_190.las	00	201	25	25	23

1.2 Report on Intensity (Tiled Data) - continued

File	Minimum	Maximum	Mean	Median	Mode
724_192.las	00	82	24	24	23
724_194.las	03	91	28	28	29
724_196.las	00	255	27	26	25
724_198.las	04	56	25	25	25
724_200.las	00	95	29	29	39
724_202.las	00	57	31	32	39
724_204.las	00	55	27	28	29
724_206.las	00	55	23	23	20
724_208.las	00	80	20	21	21
724_210.las	00	57	16	15	05
724_212.las	00	255	23	23	23
724_214.las	00	255	26	26	23
724_216.las	00	255	27	30	38
724_218.las	00	255	26	27	29
724_220.las	00	58	30	31	31
724_222.las	00	255	28	29	30
724_224.las	00	134	28	29	29
724_240.las	00	255	32	34	39
724_242.las	00	63	35	38	39
724_244.las	00	83	38	40	41
726_154.las	00	255	27	25	15
726_156.las	05	66	23	23	18
726_158.las	04	120	25	26	30
726_160.las	00	255	28	29	29
726_162.las	04	58	22	22	23
726_164.las	00	255	29	31	39
726_166.las	00	255	26	27	39
726_168.las	00	132	25	27	39
726_170.las	00	255	30	33	40
726_172.las	00	255	28	31	40
726_174.las	00	98	31	35	40
726_176.las	00	255	36	39	41
726_178.las	00	67	38	41	41

1.2 Report on Intensity (Tiled Data) - continued

File	Minimum	Maximum	Mean	Median	Mode
726_180.las	00	255	29	31	40
726_182.las	00	102	38	41	42
726_184.las	00	255	38	40	41
726_186.las	00	255	29	29	39
726_188.las	00	56	26	27	29
726_190.las	00	255	25	26	26
726_192.las	00	98	23	23	22
726_194.las	04	45	23	23	20
726_196.las	00	255	25	25	25
726_198.las	00	72	22	23	22
726_200.las	00	255	23	23	23
726_202.las	04	72	24	24	25
726_204.las	00	52	24	25	25
726_206.las	00	86	23	24	26
726_208.las	00	103	23	23	25
726_210.las	00	58	26	26	26
726_212.las	00	255	20	15	05
726_214.las	00	255	20	20	23
726_216.las	00	255	28	28	26
726_218.las	00	67	27	27	27
726_220.las	00	125	28	29	30
726_222.las	00	255	23	23	23
726_224.las	00	255	31	32	39
726_238.las	00	58	36	39	40
726_240.las	00	255	36	38	39
726_242.las	00	255	38	40	40
726_244.las	00	255	35	40	41
728_152.las	00	255	23	22	17
728_154.las	00	255	22	21	22
728_156.las	00	57	23	24	24
728_158.las	00	55	27	28	29
728_160.las	00	255	27	28	29
728_162.las	00	141	26	26	26

1.2 Report on Intensity (Tiled Data) - continued

File	Minimum	Maximum	Mean	Median	Mode
728_164.las	00	255	30	31	40
728_166.las	00	130	27	30	39
728_168.las	00	255	24	26	30
728_170.las	00	255	25	26	39
728_172.las	00	55	23	24	30
728_174.las	00	55	30	33	40
728_176.las	00	255	33	38	41
728_178.las	00	62	28	29	40
728_180.las	00	116	31	33	41
728_182.las	00	255	35	41	47
728_184.las	00	255	42	44	43
728_186.las	00	72	35	38	40
728_188.las	00	60	26	26	26
728_190.las	00	255	21	21	21
728_192.las	00	255	22	22	22
728_194.las	00	55	25	27	29
728_196.las	00	255	27	28	39
728_198.las	00	255	26	26	25
728_200.las	00	255	25	25	25
728_202.las	00	84	30	31	31
728_204.las	00	255	32	34	39
728_206.las	00	55	25	25	26
728_208.las	00	94	27	27	27
728_210.las	00	56	28	29	39
728_212.las	00	255	30	32	38
728_214.las	00	255	17	16	05
728_216.las	00	141	23	24	27
728_218.las	00	75	27	27	25
728_220.las	04	53	26	27	38
728_222.las	00	67	26	26	29
728_224.las	00	255	25	25	21
728_226.las	00	58	33	36	40
728_236.las	00	59	35	37	39

1.2 Report on Intensity (Tiled Data) - continued

File	Minimum	Maximum	Mean	Median	Mode
728_238.las	00	125	36	38	40
728_240.las	00	62	33	36	39
728_242.las	00	73	30	33	40
728_244.las	00	75	32	36	40
730_152.las	00	255	21	19	13
730_154.las	00	255	22	22	22
730_156.las	00	255	22	23	23
730_158.las	00	255	25	26	30
730_160.las	00	255	28	30	40
730_162.las	00	255	30	33	40
730_164.las	00	255	31	33	41
730_166.las	00	255	28	29	40
730_168.las	00	255	24	25	29
730_170.las	00	255	25	27	31
730_172.las	00	72	27	30	39
730_174.las	00	77	31	35	40
730_176.las	00	255	33	38	41
730_178.las	00	255	36	41	41
730_180.las	00	255	34	39	41
730_182.las	00	121	39	43	42
730_184.las	00	255	39	41	41
730_186.las	00	255	36	38	40
730_188.las	00	76	28	28	25
730_190.las	00	255	28	28	29
730_192.las	00	74	27	27	29
730_194.las	00	74	27	27	27
730_196.las	00	255	28	31	39
730_198.las	00	255	26	26	39
730_200.las	00	255	26	26	25
730_202.las	00	255	27	29	39
730_204.las	00	255	26	28	30
730_206.las	00	255	28	28	38
730_208.las	04	50	27	27	23

1.2 Report on Intensity (Tiled Data) - continued

File	Minimum	Maximum	Mean	Median	Mode
730_210.las	00	54	26	27	26
730_212.las	00	232	30	32	39
730_214.las	00	54	29	32	38
730_216.las	00	79	17	16	05
730_218.las	00	197	22	21	39
730_220.las	00	111	27	27	39
730_222.las	00	66	30	30	29
730_224.las	00	255	27	27	25
730_226.las	00	56	31	33	40
730_228.las	00	137	35	37	39
730_230.las	00	59	30	32	39
730_232.las	00	255	31	31	30
730_234.las	00	112	35	36	40
730_236.las	00	84	36	40	40
730_238.las	00	65	34	38	40
730_240.las	00	255	35	38	39
730_242.las	00	63	27	28	39
730_244.las	00	63	30	32	40
732_150.las	00	255	23	23	23
732_152.las	00	255	23	24	23
732_154.las	00	255	22	23	23
732_156.las	04	117	23	24	24
732_158.las	00	94	23	23	23
732_160.las	00	255	31	33	40
732_162.las	00	255	30	34	40
732_164.las	00	255	31	36	40
732_166.las	00	255	30	33	40
732_168.las	00	255	26	28	30
732_170.las	00	255	26	28	39
732_172.las	00	255	27	30	39
732_174.las	00	255	24	25	27
732_176.las	00	255	33	37	41
732_178.las	00	255	33	38	41

1.2 Report on Intensity (Tiled Data) - continued

File	Minimum	Maximum	Mean	Median	Mode
732_180.las	00	255	33	38	41
732_182.las	00	255	39	42	42
732_184.las	00	255	37	41	41
732_186.las	00	81	35	37	39
732_188.las	00	60	27	27	27
732_190.las	00	97	25	25	23
732_192.las	00	86	22	22	21
732_194.las	00	80	26	26	21
732_196.las	00	95	28	29	29
732_198.las	00	93	26	28	38
732_200.las	00	255	25	25	25
732_202.las	00	255	26	26	25
732_204.las	00	56	27	28	30
732_206.las	00	255	20	19	05
732_208.las	00	255	23	24	26
732_210.las	00	68	26	27	29
732_212.las	00	255	28	28	26
732_214.las	00	55	28	30	31
732_216.las	00	76	21	21	06
732_218.las	00	255	18	17	06
732_220.las	00	103	24	24	23
732_222.las	00	255	36	39	40
732_224.las	00	255	32	34	39
732_226.las	00	255	31	33	39
732_228.las	00	87	34	36	40
732_230.las	00	83	34	37	39
732_232.las	00	255	37	40	40
732_234.las	00	255	33	38	40
732_236.las	00	71	31	34	39
732_238.las	00	62	29	32	39
732_240.las	00	65	31	34	40
732_242.las	00	255	33	37	40
732_244.las	00	255	38	41	40

1.2 Report on Intensity (Tiled Data) - continued

File	Minimum	Maximum	Mean	Median	Mode
734_148.las	00	255	26	25	23
734_150.las	00	255	25	24	18
734_152.las	00	255	26	27	30
734_154.las	00	255	25	25	25
734_156.las	00	255	23	23	23
734_158.las	00	255	27	28	26
734_160.las	00	255	30	30	39
734_162.las	00	255	26	27	39
734_164.las	00	255	28	30	39
734_166.las	00	255	28	29	30
734_168.las	00	255	28	31	39
734_170.las	00	255	31	35	41
734_172.las	00	255	27	30	31
734_174.las	00	255	29	32	39
734_176.las	00	255	29	32	40
734_178.las	00	255	27	28	40
734_180.las	00	220	29	32	41
734_182.las	00	179	28	30	40
734_184.las	00	73	34	39	40
734_186.las	00	111	36	38	39
734_188.las	00	59	28	29	29
734_190.las	00	86	24	25	25
734_192.las	00	68	29	30	30
734_194.las	04	56	33	35	38
734_196.las	00	61	30	31	39
734_198.las	00	255	30	34	39
734_200.las	00	59	31	35	39
734_202.las	00	65	30	30	40
734_204.las	00	62	34	37	39
734_206.las	00	78	29	33	39
734_208.las	00	61	25	26	39
734_210.las	00	255	32	35	39
734_212.las	00	101	24	24	23

1.2 Report on Intensity (Tiled Data) - continued

File	Minimum	Maximum	Mean	Median	Mode
734_214.las	00	105	22	22	21
734_216.las	00	255	29	32	39
734_218.las	00	255	23	24	38
734_220.las	00	118	18	18	06
734_222.las	00	255	30	32	40
734_224.las	00	255	33	37	40
734_226.las	00	255	28	28	23
734_228.las	00	59	28	28	26
734_230.las	00	61	30	34	40
734_232.las	00	75	28	30	39
734_234.las	00	61	25	26	39
734_236.las	00	69	27	29	39
734_238.las	00	255	34	38	40
734_240.las	00	255	34	39	40
734_242.las	00	255	36	40	40
734_244.las	00	255	37	40	40
736_146.las	00	255	27	28	40
736_148.las	00	255	23	25	27
736_150.las	00	255	25	26	27
736_152.las	00	255	24	25	27
736_154.las	00	255	25	23	15
736_156.las	00	255	26	28	14
736_158.las	00	144	29	29	29
736_160.las	04	255	28	28	21
736_162.las	00	255	19	16	13
736_164.las	00	255	25	26	27
736_166.las	00	255	28	28	27
736_168.las	00	255	29	30	31
736_170.las	00	255	33	37	40
736_172.las	00	106	34	38	40
736_174.las	00	71	25	26	39
736_176.las	00	72	27	28	40
736_178.las	00	254	30	33	40

1.2 Report on Intensity (Tiled Data) - continued

File	Minimum	Maximum	Mean	Median	Mode
736_180.las	00	255	34	39	42
736_182.las	00	255	38	43	47
736_184.las	00	80	41	43	40
736_186.las	00	255	27	26	25
736_188.las	00	77	27	25	22
736_190.las	00	85	33	36	39
736_192.las	00	72	33	35	39
736_194.las	00	198	25	25	23
736_196.las	00	200	27	26	25
736_198.las	00	156	34	37	39
736_200.las	00	255	26	28	38
736_202.las	00	82	33	36	39
736_204.las	00	84	34	37	39
736_206.las	00	57	28	30	39
736_208.las	00	94	26	27	39
736_210.las	00	55	31	34	39
736_212.las	00	54	26	25	23
736_214.las	00	101	28	29	38
736_216.las	00	140	28	29	30
736_218.las	00	83	30	31	31
736_220.las	00	255	22	23	27
736_222.las	00	255	25	25	40
736_224.las	00	255	28	31	40
736_226.las	00	105	25	26	27
736_228.las	00	66	29	29	29
736_230.las	00	62	26	27	27
736_232.las	00	64	27	28	39
736_234.las	00	67	27	29	39
736_236.las	00	255	31	35	39
736_238.las	00	66	32	36	39
736_240.las	00	61	32	37	39
736_242.las	00	211	41	43	45
736_244.las	00	255	36	39	40

1.2 Report on Intensity (Tiled Data) - continued

File	Minimum	Maximum	Mean	Median	Mode
738_146.las	00	255	20	19	15
738_148.las	00	255	25	25	27
738_150.las	00	153	25	26	26
738_152.las	00	255	26	27	27
738_154.las	00	255	29	28	27
738_156.las	00	255	25	25	25
738_158.las	04	54	22	22	23
738_160.las	04	255	23	21	18
738_162.las	00	62	19	18	15
738_164.las	00	255	29	29	30
738_166.las	00	116	31	31	29
738_168.las	00	255	27	28	29
738_170.las	00	255	31	32	39
738_172.las	00	255	30	32	31
738_174.las	00	255	25	27	29
738_176.las	00	255	28	31	40
738_178.las	00	74	26	27	40
738_180.las	00	255	32	36	41
738_182.las	00	255	38	42	42
738_184.las	00	208	41	43	46
738_186.las	00	255	28	30	39
738_188.las	00	61	30	29	22
738_190.las	00	100	31	34	39
738_192.las	00	98	35	38	39
738_194.las	00	60	29	29	25
738_196.las	00	77	28	28	26
738_198.las	00	85	31	32	38
738_200.las	00	105	30	32	38
738_202.las	00	255	31	34	39
738_204.las	00	59	29	31	39
738_206.las	00	107	25	23	21
738_208.las	00	61	23	23	23
738_210.las	00	58	28	29	29

1.2 Report on Intensity (Tiled Data) - continued

File	Minimum	Maximum	Mean	Median	Mode
738_212.las	00	90	29	30	39
738_214.las	00	56	29	31	39
738_216.las	00	93	32	37	39
738_218.las	00	100	32	35	39
738_220.las	00	255	29	31	39
738_222.las	00	255	17	16	05
738_224.las	00	255	28	30	40
738_226.las	00	255	29	30	39
738_228.las	00	255	26	28	29
738_230.las	00	57	24	25	27
738_232.las	00	63	26	28	39
738_234.las	00	71	25	27	39
738_236.las	00	70	29	31	39
738_238.las	00	255	32	35	39
738_240.las	00	255	34	38	40
738_242.las	00	255	38	42	43
738_244.las	00	255	38	43	46
740_148.las	00	255	45	24	255
740_150.las	00	255	28	29	40
740_152.las	00	255	31	34	41
740_154.las	00	255	25	23	21
740_156.las	04	227	20	21	21
740_158.las	04	70	25	26	27
740_160.las	04	255	20	19	13
740_162.las	04	65	18	17	15
740_164.las	04	255	26	26	27
740_166.las	07	50	32	32	30
740_168.las	00	104	29	30	29
740_170.las	00	255	31	32	31
740_172.las	00	153	30	30	27
740_174.las	00	117	26	26	26
740_176.las	00	255	33	37	42
740_178.las	00	255	29	31	41

1.2 Report on Intensity (Tiled Data) - continued

File	Minimum	Maximum	Mean	Median	Mode
740_180.las	00	81	31	33	41
740_182.las	00	255	36	41	42
740_184.las	00	76	38	41	41
740_186.las	00	255	27	27	25
740_188.las	00	255	31	35	40
740_190.las	00	85	28	30	39
740_192.las	00	149	26	27	39
740_194.las	00	255	26	28	30
740_196.las	00	204	29	31	38
740_198.las	00	79	26	29	38
740_200.las	00	90	27	29	39
740_202.las	00	255	27	28	39
740_204.las	00	123	28	30	31
740_206.las	00	74	22	19	15
740_208.las	00	86	18	16	15
740_210.las	00	56	18	17	05
740_212.las	00	61	23	22	39
740_214.las	00	58	34	37	39
740_216.las	00	255	38	40	40
740_218.las	00	74	34	38	40
740_220.las	00	255	32	34	39
740_222.las	00	255	24	22	13
740_224.las	00	255	17	16	05
740_226.las	00	66	26	27	27
740_228.las	00	255	28	30	31
740_230.las	00	102	27	30	38
740_232.las	00	235	28	29	39
740_234.las	00	105	28	30	39
740_236.las	00	84	26	27	39
740_238.las	00	255	30	32	40
740_240.las	00	255	37	40	40
740_242.las	00	255	37	41	43
740_244.las	00	200	37	39	46

1.2 Report on Intensity (Tiled Data) - continued

File	Minimum	Maximum	Mean	Median	Mode
742_150.las	00	255	34	22	06
742_152.las	00	255	29	29	41
742_154.las	00	255	30	32	40
742_156.las	00	255	24	23	21
742_158.las	00	78	27	27	27
742_160.las	00	255	20	19	15
742_162.las	03	67	21	21	19
742_164.las	03	255	21	21	22
742_166.las	04	255	29	29	29
742_168.las	00	92	29	29	29
742_170.las	00	95	28	28	29
742_172.las	00	97	28	27	26
742_174.las	00	173	31	31	31
742_176.las	00	71	37	40	41
742_178.las	00	67	37	41	42
742_180.las	00	255	34	39	42
742_182.las	00	255	37	42	43
742_184.las	00	181	36	40	40
742_186.las	00	255	27	27	23
742_188.las	00	255	27	28	25
742_190.las	00	255	24	26	29
742_192.las	00	186	27	29	39
742_194.las	00	130	26	26	22
742_196.las	00	56	29	31	39
742_198.las	00	88	31	34	39
742_200.las	00	255	25	26	38
742_202.las	00	255	26	28	30
742_204.las	00	114	27	28	29
742_206.las	00	83	27	28	29
742_208.las	00	255	30	33	39
742_210.las	00	57	19	19	06
742_212.las	00	62	24	25	39
742_214.las	00	90	28	31	40

1.2 Report on Intensity (Tiled Data) - continued

File	Minimum	Maximum	Mean	Median	Mode
742_216.las	00	60	36	39	40
742_218.las	00	71	31	33	40
742_220.las	00	255	30	31	39
742_222.las	00	255	22	20	06
742_224.las	00	68	15	15	05
742_226.las	00	55	26	28	30
742_228.las	00	255	30	32	39
742_230.las	00	56	30	31	31
742_232.las	00	73	27	29	31
742_234.las	00	196	27	28	39
742_236.las	00	255	25	26	27
742_238.las	00	249	27	28	29
742_240.las	00	255	27	29	29
742_242.las	00	59	28	29	29
742_244.las	00	72	28	28	29
744_152.las	04	255	12	09	05
744_154.las	00	255	28	26	41
744_156.las	00	255	28	29	40
744_158.las	00	74	23	23	21
744_160.las	00	255	24	23	17
744_162.las	00	61	24	23	22
744_164.las	00	255	21	19	17
744_166.las	00	255	26	24	21
744_168.las	00	255	27	29	29
744_170.las	00	95	35	36	39
744_172.las	00	145	36	37	39
744_174.las	00	255	33	33	31
744_176.las	00	255	33	32	29
744_178.las	00	87	33	35	40
744_180.las	00	234	35	40	41
744_182.las	00	255	34	38	41
744_184.las	00	255	41	44	45
744_186.las	00	255	32	36	40

1.2 Report on Intensity (Tiled Data) - continued

File	Minimum	Maximum	Mean	Median	Mode
744_188.las	00	59	28	30	31
744_190.las	00	255	27	29	39
744_192.las	00	255	25	26	38
744_194.las	00	255	27	30	38
744_196.las	00	255	32	37	40
744_198.las	00	255	28	30	39
744_200.las	00	255	26	27	39
744_202.las	00	255	28	31	39
744_204.las	00	255	25	26	30
744_206.las	00	127	30	32	39
744_208.las	00	255	32	36	39
744_210.las	00	255	34	38	39
744_212.las	00	253	33	38	39
744_214.las	00	255	32	37	39
744_216.las	00	255	32	35	39
744_218.las	00	255	29	30	31
744_220.las	00	255	25	26	27
744_222.las	00	255	25	26	29
744_224.las	00	255	20	19	05
744_226.las	00	255	20	20	11
744_228.las	00	255	31	34	39
744_230.las	00	255	25	28	31
744_232.las	00	255	30	31	31
744_234.las	00	255	31	33	39
744_236.las	00	255	26	27	30
744_238.las	00	100	31	33	39
744_240.las	00	105	29	31	39
744_242.las	00	255	32	35	40
744_244.las	00	255	33	34	40
746_154.las	00	255	24	17	06
746_156.las	00	255	21	16	10
746_158.las	00	255	18	17	12
746_160.las	00	255	23	23	21

1.2 Report on Intensity (Tiled Data) - continued

File	Minimum	Maximum	Mean	Median	Mode
746_162.las	00	91	21	21	15
746_164.las	00	255	20	21	22
746_166.las	00	255	22	22	22
746_168.las	00	61	25	26	27
746_170.las	00	255	29	30	39
746_172.las	00	255	25	26	27
746_174.las	00	255	29	29	27
746_176.las	00	98	34	35	39
746_178.las	00	71	38	40	41
746_180.las	00	64	36	41	43
746_182.las	00	255	40	43	42
746_184.las	00	255	38	42	42
746_186.las	00	255	32	37	40
746_188.las	00	70	29	31	39
746_190.las	00	255	27	29	39
746_192.las	00	98	24	25	29
746_194.las	00	62	25	27	38
746_196.las	00	255	37	39	40
746_198.las	00	101	33	39	41
746_200.las	00	58	26	27	39
746_202.las	00	255	28	30	39
746_204.las	00	255	31	35	39
746_206.las	00	74	30	34	39
746_208.las	00	77	30	33	39
746_210.las	00	57	36	39	40
746_212.las	00	69	36	38	39
746_214.las	00	255	32	36	39
746_216.las	00	255	33	35	39
746_218.las	00	255	24	25	25
746_220.las	00	71	29	30	31
746_222.las	00	90	33	36	39
746_224.las	00	58	29	32	40
746_226.las	00	50	21	21	23

1.2 Report on Intensity (Tiled Data) - continued

File	Minimum	Maximum	Mean	Median	Mode
746_228.las	00	74	29	32	39
746_230.las	00	98	28	29	29
746_232.las	00	59	27	28	29
746_234.las	00	72	29	30	30
746_236.las	00	255	31	32	39
746_238.las	00	56	28	27	26
746_240.las	00	177	31	31	40
746_242.las	00	255	33	38	40
746_244.las	00	255	38	41	47
748_156.las	00	255	49	37	255
748_158.las	00	255	18	15	11
748_160.las	00	255	24	26	31
748_162.las	00	94	22	23	27
748_164.las	00	79	20	20	19
748_166.las	00	255	23	23	21
748_168.las	00	255	26	27	29
748_170.las	00	95	25	26	27
748_172.las	00	92	27	30	31
748_174.las	00	255	31	31	31
748_176.las	00	76	34	34	32
748_178.las	00	89	38	39	40
748_180.las	00	65	37	41	42
748_182.las	00	255	39	43	42
748_184.las	00	255	41	43	41
748_186.las	00	69	33	37	40
748_188.las	00	58	28	30	39
748_190.las	00	255	28	30	38
748_192.las	00	75	29	31	40
748_194.las	00	57	31	35	39
748_196.las	00	112	35	39	40
748_198.las	00	62	30	31	30
748_200.las	00	255	22	22	23
748_202.las	00	188	26	27	39

1.2 Report on Intensity (Tiled Data) - continued

File	Minimum	Maximum	Mean	Median	Mode
748_204.las	00	225	28	29	39
748_206.las	00	124	27	29	39
748_208.las	00	255	29	31	39
748_210.las	00	55	26	26	25
748_212.las	00	55	36	38	39
748_214.las	00	61	35	39	40
748_216.las	00	55	34	37	39
748_218.las	00	72	29	31	39
748_220.las	00	255	34	38	39
748_222.las	00	60	36	38	40
748_224.las	00	203	28	30	39
748_226.las	00	74	22	23	30
748_228.las	00	255	27	29	39
748_230.las	00	57	32	35	39
748_232.las	00	56	27	28	27
748_234.las	00	55	30	30	31
748_236.las	00	234	28	30	39
748_238.las	00	64	35	39	40
748_240.las	00	68	30	29	25
748_242.las	00	61	29	32	39
748_244.las	00	233	32	32	30
750_158.las	04	255	18	12	05
750_160.las	00	255	25	27	31
750_162.las	00	108	25	26	29
750_164.las	00	72	21	21	18
750_166.las	00	171	24	23	18
750_168.las	00	83	31	32	31
750_170.las	00	255	26	27	30
750_172.las	00	255	25	26	25
750_174.las	00	255	30	31	29
750_176.las	00	255	33	33	31
750_178.las	00	59	31	31	30
750_180.las	00	59	37	41	42

1.2 Report on Intensity (Tiled Data) - continued

File	Minimum	Maximum	Mean	Median	Mode
750_182.las	00	65	39	42	41
750_184.las	00	255	38	41	41
750_186.las	00	57	35	38	39
750_188.las	00	64	31	35	39
750_190.las	00	255	34	38	39
750_192.las	00	102	36	40	40
750_194.las	00	64	32	37	39
750_196.las	00	80	33	37	39
750_198.las	00	63	28	30	39
750_200.las	00	55	24	26	38
750_202.las	00	55	28	30	39
750_204.las	00	112	27	29	38
750_206.las	00	232	29	31	39
750_208.las	00	60	31	32	31
750_210.las	00	55	30	32	38
750_212.las	00	65	37	39	39
750_214.las	00	62	37	39	39
750_216.las	00	64	35	37	39
750_218.las	00	90	35	38	39
750_220.las	00	255	32	34	39
750_222.las	00	57	32	34	39
750_224.las	00	125	27	29	31
750_226.las	00	62	27	29	31
750_228.las	00	54	29	30	39
750_230.las	00	77	34	37	39
750_232.las	00	90	26	28	29
750_234.las	00	67	28	29	29
750_236.las	00	163	28	29	27
750_238.las	00	106	29	31	39
750_240.las	00	114	24	24	39
750_242.las	00	70	41	43	45
750_244.las	00	60	35	37	40
752_160.las	00	255	29	22	05

1.2 Report on Intensity (Tiled Data) - continued

File	Minimum	Maximum	Mean	Median	Mode
752_162.las	00	152	27	30	31
752_164.las	00	255	21	21	14
752_166.las	00	255	24	24	19
752_168.las	00	255	29	30	30
752_170.las	00	255	31	33	33
752_172.las	00	102	31	32	40
752_174.las	00	86	35	37	39
752_176.las	00	188	39	41	41
752_178.las	00	255	35	38	40
752_180.las	00	255	34	40	42
752_182.las	00	80	35	41	41
752_184.las	00	255	32	36	40
752_186.las	00	255	30	32	39
752_188.las	00	60	30	31	31
752_190.las	00	255	33	36	39
752_192.las	00	255	29	31	39
752_194.las	00	81	26	29	39
752_196.las	00	85	37	39	40
752_198.las	00	104	37	39	40
752_200.las	00	60	30	34	39
752_202.las	00	80	34	39	40
752_204.las	00	71	32	37	40
752_206.las	00	72	30	33	39
752_208.las	00	64	36	38	39
752_210.las	00	57	35	38	39
752_212.las	00	255	35	38	39
752_214.las	00	96	36	40	40
752_216.las	00	66	36	39	39
752_218.las	00	71	31	34	39
752_220.las	00	59	32	35	39
752_222.las	00	255	27	29	39
752_224.las	00	255	25	27	29
752_226.las	00	66	19	19	17

1.2 Report on Intensity (Tiled Data) - continued

File	Minimum	Maximum	Mean	Median	Mode
752_228.las	00	255	29	30	29
752_230.las	00	255	30	31	30
752_232.las	00	255	27	27	26
752_234.las	00	255	31	30	26
752_236.las	00	58	29	30	29
752_238.las	00	255	33	32	31
752_240.las	00	63	28	28	27
752_242.las	00	67	32	37	41
752_244.las	00	255	36	41	46
754_162.las	04	255	21	20	05
754_164.las	00	255	29	30	31
754_166.las	00	255	31	33	32
754_168.las	00	65	31	31	30
754_170.las	00	255	31	33	40
754_172.las	00	72	26	28	29
754_174.las	00	131	34	35	39
754_176.las	00	82	36	40	41
754_178.las	00	115	32	35	40
754_180.las	00	95	32	35	39
754_182.las	00	255	29	30	41
754_184.las	00	255	33	37	40
754_186.las	00	107	34	36	39
754_188.las	00	86	32	34	39
754_190.las	00	132	26	28	29
754_192.las	00	255	27	30	38
754_194.las	00	104	29	32	39
754_196.las	00	139	30	32	39
754_198.las	00	74	30	32	39
754_200.las	00	255	36	38	39
754_202.las	00	73	33	37	39
754_204.las	00	255	30	32	39
754_206.las	00	72	25	26	27
754_208.las	00	78	27	29	29

1.2 Report on Intensity (Tiled Data) - continued

File	Minimum	Maximum	Mean	Median	Mode
754_210.las	00	255	36	38	39
754_212.las	00	58	38	40	40
754_214.las	00	255	37	39	39
754_216.las	00	126	34	38	39
754_218.las	00	97	31	32	39
754_220.las	00	56	25	26	27
754_222.las	00	57	29	30	31
754_224.las	00	255	27	28	29
754_226.las	00	131	20	21	19
754_228.las	00	70	29	29	29
754_230.las	04	60	31	30	27
754_232.las	00	255	32	35	39
754_234.las	00	255	28	30	31
754_236.las	00	162	30	32	31
754_238.las	00	255	32	33	32
754_240.las	00	58	30	30	27
754_242.las	00	63	36	40	45
754_244.las	00	255	32	35	41
756_164.las	00	255	39	24	10
756_166.las	00	255	28	30	39
756_168.las	00	255	30	34	39
756_170.las	00	255	28	30	31
756_172.las	00	255	25	28	31
756_174.las	00	59	28	30	29
756_176.las	00	84	34	38	40
756_178.las	00	230	29	30	41
756_180.las	00	70	26	28	40
756_182.las	00	255	28	29	40
756_184.las	00	74	34	36	41
756_186.las	00	138	29	29	27
756_188.las	00	62	30	31	31
756_190.las	00	94	23	25	38
756_192.las	00	255	23	24	39

1.2 Report on Intensity (Tiled Data) - continued

File	Minimum	Maximum	Mean	Median	Mode
756_194.las	00	65	29	32	39
756_196.las	00	79	35	38	39
756_198.las	00	86	39	41	40
756_200.las	00	58	35	40	45
756_202.las	00	88	31	34	39
756_204.las	00	60	26	27	39
756_206.las	00	145	29	30	39
756_208.las	00	63	29	31	39
756_210.las	00	59	37	39	40
756_212.las	00	85	33	36	39
756_214.las	00	255	34	37	39
756_216.las	00	255	36	39	40
756_218.las	00	73	29	31	39
756_220.las	00	57	31	34	39
756_222.las	00	64	30	31	31
756_224.las	00	54	29	31	31
756_226.las	00	55	25	27	29
756_228.las	04	255	26	26	30
756_230.las	00	59	26	26	27
756_232.las	00	53	25	28	31
756_234.las	00	54	26	27	29
756_236.las	00	61	35	39	40
756_238.las	00	59	36	38	40
756_240.las	00	96	38	40	40
756_242.las	00	73	37	41	41
756_244.las	00	255	36	40	41
758_166.las	04	255	26	17	06
758_168.las	00	255	12	11	09
758_170.las	00	255	18	16	09
758_172.las	00	255	24	27	31
758_174.las	00	116	25	27	27
758_176.las	00	90	25	27	40
758_178.las	00	255	24	26	31

1.2 Report on Intensity (Tiled Data) - continued

File	Minimum	Maximum	Mean	Median	Mode
758_180.las	00	255	35	38	41
758_182.las	00	128	36	39	41
758_184.las	00	92	41	42	39
758_186.las	00	75	34	36	39
758_188.las	00	55	29	30	30
758_190.las	00	100	26	28	30
758_192.las	00	255	26	27	29
758_194.las	00	64	32	37	39
758_196.las	00	93	31	36	40
758_198.las	00	255	32	37	40
758_200.las	00	255	23	24	27
758_202.las	00	58	26	29	38
758_204.las	00	58	25	27	39
758_206.las	00	58	28	30	31
758_208.las	00	255	28	30	39
758_210.las	00	55	30	31	30
758_212.las	00	66	28	29	31
758_214.las	00	70	32	33	39
758_216.las	00	64	36	39	40
758_218.las	00	112	33	38	40
758_220.las	00	63	30	32	38
758_222.las	00	56	26	28	30
758_224.las	00	61	24	26	30
758_226.las	00	57	25	27	29
758_228.las	04	52	27	28	31
758_230.las	04	53	26	27	27
758_232.las	04	52	32	33	37
758_234.las	00	51	27	25	23
758_236.las	00	74	28	26	23
758_238.las	00	255	34	37	39
758_240.las	00	255	40	42	40
758_242.las	00	60	35	39	40
758_244.las	00	255	35	38	40

1.2 Report on Intensity (Tiled Data) - continued

File	Minimum	Maximum	Mean	Median	Mode
760_170.las	04	255	16	11	05
760_172.las	04	255	17	13	05
760_174.las	00	255	23	23	29
760_176.las	00	255	22	21	18
760_178.las	00	255	24	24	25
760_180.las	00	81	25	27	31
760_182.las	00	178	30	32	40
760_184.las	00	255	36	39	41
760_186.las	00	255	32	34	39
760_188.las	00	255	29	30	30
760_190.las	00	77	36	37	39
760_192.las	00	80	34	36	40
760_194.las	00	72	29	31	39
760_196.las	00	89	32	36	39
760_198.las	00	255	34	38	39
760_200.las	00	115	24	25	27
760_202.las	00	157	26	27	30
760_204.las	00	57	29	30	39
760_206.las	00	132	30	31	31
760_208.las	00	255	30	31	31
760_210.las	00	63	25	25	26
760_212.las	00	69	26	26	26
760_214.las	00	54	27	29	38
760_216.las	00	54	32	36	39
760_218.las	00	255	35	38	39
760_220.las	00	255	27	28	27
760_222.las	00	55	27	29	29
760_224.las	00	255	27	28	27
760_226.las	00	49	17	17	05
760_228.las	00	255	27	29	31
760_230.las	00	83	27	27	27
760_232.las	00	56	30	31	31
760_234.las	00	255	27	28	23

1.2 Report on Intensity (Tiled Data) - continued

File	Minimum	Maximum	Mean	Median	Mode
760_236.las	00	54	26	26	24
760_238.las	00	54	30	32	32
760_240.las	00	93	29	29	29
760_242.las	00	63	27	27	41
760_244.las	00	62	34	36	40
762_176.las	00	255	22	15	05
762_178.las	00	255	22	25	29
762_180.las	00	255	24	24	27
762_182.las	00	255	32	34	40
762_184.las	00	70	25	26	05
762_186.las	00	255	26	28	39
762_188.las	00	162	29	31	39
762_190.las	00	108	34	37	39
762_192.las	00	135	33	37	39
762_194.las	00	85	36	40	40
762_196.las	00	83	33	38	40
762_198.las	00	82	28	30	39
762_200.las	00	57	26	28	39
762_202.las	00	57	26	28	39
762_204.las	00	56	27	29	38
762_206.las	00	60	24	25	29
762_208.las	00	76	27	29	39
762_210.las	00	114	35	37	39
762_212.las	00	82	35	38	39
762_214.las	00	86	22	24	27
762_216.las	00	255	28	30	39
762_218.las	00	64	34	37	39
762_220.las	00	63	24	24	13
762_222.las	00	62	27	28	30
762_224.las	00	56	26	28	30
762_226.las	00	53	16	11	05
762_228.las	00	58	23	24	30
762_230.las	00	56	27	27	26

1.2 Report on Intensity (Tiled Data) - continued

File	Minimum	Maximum	Mean	Median	Mode
762_232.las	04	55	29	28	26
762_234.las	00	56	33	37	39
762_236.las	00	56	30	31	39
762_238.las	00	173	24	25	29
762_240.las	00	75	31	32	31
762_242.las	00	124	38	40	41
762_244.las	00	62	41	42	41
764_180.las	03	255	16	12	05
764_182.las	00	255	33	36	47
764_184.las	00	255	29	31	40
764_186.las	00	255	30	34	40
764_188.las	00	255	30	33	39
764_190.las	00	255	33	36	39
764_192.las	00	255	33	36	39
764_194.las	00	59	32	36	39
764_196.las	00	98	35	39	40
764_198.las	00	255	32	35	39
764_200.las	00	78	32	34	38
764_202.las	00	63	29	32	39
764_204.las	00	185	29	32	39
764_206.las	00	86	26	26	26
764_208.las	00	89	32	34	40
764_210.las	00	58	34	38	40
764_212.las	00	255	34	36	39
764_214.las	04	255	24	24	19
764_216.las	00	68	26	27	29
764_218.las	00	53	34	37	39
764_220.las	00	58	27	27	27
764_222.las	00	74	26	28	38
764_224.las	00	63	27	29	31
764_226.las	00	56	22	26	29
764_228.las	00	79	21	22	05
764_230.las	00	61	27	29	29

1.2 Report on Intensity (Tiled Data) - continued

File	Minimum	Maximum	Mean	Median	Mode
764_232.las	00	255	28	28	27
764_234.las	00	255	30	30	29
764_236.las	00	168	31	31	30
764_238.las	00	138	28	29	30
764_240.las	00	56	32	34	39
764_242.las	00	64	36	39	40
764_244.las	00	59	38	40	40
766_182.las	00	255	21	15	05
766_184.las	00	255	22	21	05
766_186.las	00	191	26	27	39
766_188.las	00	255	28	30	39
766_190.las	00	255	34	37	39
766_192.las	00	255	31	32	38
766_194.las	00	255	30	33	38
766_196.las	00	255	31	32	39
766_198.las	00	255	29	31	39
766_200.las	00	142	32	37	39
766_202.las	00	69	28	31	39
766_204.las	00	57	30	34	39
766_206.las	00	255	33	36	39
766_208.las	00	97	34	36	39
766_210.las	00	56	36	38	39
766_212.las	00	54	33	34	38
766_214.las	00	57	26	28	31
766_216.las	00	77	19	18	17
766_218.las	00	66	23	21	19
766_220.las	00	65	26	27	27
766_222.las	00	106	27	29	30
766_224.las	00	76	26	27	29
766_226.las	00	74	26	28	29
766_228.las	00	255	24	26	05
766_230.las	00	58	28	29	26
766_232.las	00	143	30	31	39

1.2 Report on Intensity (Tiled Data) - continued

File	Minimum	Maximum	Mean	Median	Mode
766_234.las	00	255	32	32	39
766_236.las	00	83	29	30	30
766_238.las	00	255	26	26	21
766_240.las	00	65	37	40	41
766_242.las	00	255	34	36	39
766_244.las	00	80	38	39	40
768_186.las	00	255	37	25	05
768_188.las	00	255	22	21	15
768_190.las	00	255	30	32	39
768_192.las	00	167	34	36	39
768_194.las	00	60	27	28	29
768_196.las	00	86	30	33	39
768_198.las	00	95	26	27	39
768_200.las	00	255	34	38	40
768_202.las	00	86	26	27	29
768_204.las	00	56	27	29	38
768_206.las	00	56	32	33	39
768_208.las	00	255	33	34	39
768_210.las	00	56	29	30	31
768_212.las	04	56	30	30	30
768_214.las	00	56	27	28	27
768_216.las	00	56	23	22	22
768_218.las	00	64	24	24	24
768_220.las	00	74	26	26	27
768_222.las	00	255	21	20	19
768_224.las	00	255	18	17	13
768_226.las	00	255	28	29	31
768_228.las	00	255	22	23	05
768_230.las	00	68	27	29	29
768_232.las	00	55	32	33	38
768_234.las	04	58	35	37	39
768_236.las	00	255	31	33	39
768_238.las	00	84	26	26	26

1.2 Report on Intensity (Tiled Data) - continued

File	Minimum	Maximum	Mean	Median	Mode
768_240.las	00	69	31	32	39
768_242.las	00	97	35	39	40
768_244.las	00	88	31	37	40
770_186.las	00	255	49	28	255
770_188.las	00	255	25	26	31
770_190.las	00	255	24	25	39
770_192.las	00	255	28	31	39
770_194.las	00	147	30	34	39
770_196.las	00	91	29	32	39
770_198.las	00	255	31	36	39
770_200.las	00	80	30	32	39
770_202.las	00	255	27	28	39
770_204.las	00	255	30	34	39
770_206.las	00	69	33	38	39
770_208.las	00	255	35	39	39
770_210.las	00	52	26	26	23
770_212.las	04	81	26	26	21
770_214.las	03	61	22	23	27
770_216.las	04	87	26	27	30
770_218.las	04	79	18	17	15
770_220.las	04	56	21	21	19
770_222.las	00	60	21	20	17
770_224.las	00	114	23	21	19
770_226.las	00	53	31	33	39
770_228.las	00	255	24	25	05
770_230.las	00	54	28	29	30
770_232.las	04	50	24	25	25
770_234.las	00	255	26	26	26
770_236.las	00	56	28	29	30
770_238.las	00	255	25	27	30
770_240.las	00	58	31	32	31
770_242.las	00	57	31	31	30
770_244.las	00	255	29	31	39

1.2 Report on Intensity (Tiled Data) - continued

File	Minimum	Maximum	Mean	Median	Mode
772_188.las	00	255	27	22	05
772_190.las	00	255	26	23	05
772_192.las	00	96	24	25	39
772_194.las	00	60	27	31	38
772_196.las	00	70	32	36	39
772_198.las	00	255	33	37	39
772_200.las	00	255	30	34	39
772_202.las	00	255	29	31	39
772_204.las	00	58	27	29	39
772_206.las	00	57	33	37	39
772_208.las	00	60	36	39	40
772_210.las	00	53	19	16	13
772_212.las	04	76	17	16	13
772_214.las	04	50	21	21	21
772_216.las	00	94	23	23	25
772_218.las	00	63	19	18	15
772_220.las	00	54	28	28	27
772_222.las	00	55	20	20	05
772_224.las	00	67	24	25	39
772_226.las	00	56	28	30	31
772_228.las	00	255	27	21	05
772_230.las	00	63	28	31	38
772_232.las	00	255	29	30	30
772_234.las	00	53	33	35	39
772_236.las	00	67	26	27	27
772_238.las	00	255	26	26	23
772_240.las	00	255	28	28	27
772_242.las	00	255	31	32	31
772_244.las	00	70	30	30	30
774_190.las	00	255	82	56	255
774_192.las	00	255	32	25	05
774_194.las	00	59	24	26	27
774_196.las	00	106	27	29	39

1.2 Report on Intensity (Tiled Data) - continued

File	Minimum	Maximum	Mean	Median	Mode
774_198.las	00	89	27	30	39
774_200.las	00	132	29	33	39
774_202.las	00	255	30	35	39
774_204.las	00	61	35	39	40
774_206.las	00	56	29	29	27
774_208.las	00	72	30	30	29
774_210.las	00	54	18	16	15
774_212.las	00	171	21	19	14
774_214.las	00	65	20	20	15
774_216.las	00	68	23	24	25
774_218.las	00	55	31	32	38
774_220.las	00	74	29	29	29
774_222.las	00	54	22	23	29
774_224.las	00	58	28	30	39
774_226.las	00	55	25	27	31
774_228.las	00	59	20	21	05
774_230.las	00	64	31	33	39
774_232.las	00	255	33	33	31
774_234.las	05	52	31	32	31
774_236.las	00	64	30	30	30
774_238.las	00	255	27	26	25
774_240.las	00	255	32	32	38
774_242.las	00	61	25	25	26
774_244.las	00	95	28	29	31
776_192.las	00	255	82	52	255
776_194.las	00	101	22	23	29
776_196.las	00	255	26	27	39
776_198.las	00	63	30	33	39
776_200.las	00	138	35	38	39
776_202.las	00	222	35	38	39
776_204.las	00	139	33	36	39
776_206.las	00	61	31	32	39
776_208.las	00	72	33	36	39

1.2 Report on Intensity (Tiled Data) - continued

File	Minimum	Maximum	Mean	Median	Mode
776_210.las	00	255	31	33	39
776_212.las	00	55	32	36	39
776_214.las	00	67	30	32	39
776_216.las	00	66	27	29	38
776_218.las	00	57	33	35	39
776_220.las	00	218	31	34	39
776_222.las	00	124	28	29	31
776_224.las	00	130	29	30	23
776_226.las	00	57	24	25	22
776_228.las	00	255	22	24	05
776_230.las	00	56	22	24	30
776_232.las	00	95	31	33	39
776_234.las	00	255	30	32	39
776_236.las	00	71	32	34	38
776_238.las	00	255	24	25	26
776_240.las	00	75	30	31	39
776_242.las	00	66	32	36	40
776_244.las	00	255	33	35	39
776_246.las	00	67	28	30	31
776_248.las	00	255	31	34	39
776_250.las	00	87	32	37	40
776_252.las	00	255	37	42	45
776_254.las	00	71	34	38	40
776_256.las	00	90	33	34	30
776_258.las	00	255	30	33	46
776_260.las	00	78	27	29	39
776_262.las	00	66	31	34	39
776_264.las	00	255	34	38	40
776_266.las	00	60	37	40	41
776_268.las	00	66	32	37	39
776_270.las	00	255	34	38	40
776_272.las	00	67	30	33	39
776_274.las	00	255	36	40	45

1.2 Report on Intensity (Tiled Data) - continued

File	Minimum	Maximum	Mean	Median	Mode
776_276.las	00	156	32	36	39
776_278.las	00	125	34	38	40
776_280.las	00	255	36	40	41
776_282.las	00	83	38	41	41
776_284.las	00	59	34	40	41
776_286.las	00	60	22	22	05
776_288.las	00	55	17	15	06
776_290.las	00	81	23	24	23
776_292.las	00	58	22	21	18
776_294.las	00	62	31	34	39
776_296.las	00	60	30	32	39
776_298.las	00	61	34	37	39
776_300.las	00	78	38	41	40
776_302.las	00	70	36	41	41
776_304.las	00	56	28	30	40
776_306.las	00	58	33	38	40
776_308.las	00	255	34	39	40
776_310.las	00	72	25	26	39
776_312.las	00	65	26	26	39
778_194.las	04	100	09	07	05
778_196.las	00	255	32	27	38
778_198.las	00	70	26	28	39
778_200.las	00	66	34	37	39
778_202.las	00	105	33	36	39
778_204.las	00	81	34	36	39
778_206.las	00	255	30	32	38
778_208.las	00	119	32	34	39
778_210.las	00	157	34	36	38
778_212.las	00	62	32	36	39
778_214.las	00	66	34	38	39
778_216.las	00	54	30	31	39
778_218.las	00	255	35	38	40
778_220.las	00	255	31	34	40

1.2 Report on Intensity (Tiled Data) - continued

File	Minimum	Maximum	Mean	Median	Mode
778_222.las	00	255	33	35	39
778_224.las	00	145	34	36	39
778_226.las	00	57	26	27	27
778_228.las	00	87	26	28	30
778_230.las	00	59	14	10	05
778_232.las	00	255	26	28	39
778_234.las	00	255	28	31	39
778_236.las	00	69	30	31	31
778_238.las	00	255	26	28	30
778_240.las	00	255	27	27	27
778_242.las	00	255	36	41	41
778_244.las	00	255	38	42	45
778_246.las	00	67	22	22	07
778_248.las	00	63	38	40	41
778_250.las	00	115	36	39	40
778_252.las	00	71	32	37	40
778_254.las	00	255	34	39	47
778_256.las	00	78	32	37	40
778_258.las	00	77	32	34	39
778_260.las	00	69	33	33	30
778_262.las	00	60	34	38	39
778_264.las	00	64	34	37	40
778_266.las	00	255	37	40	40
778_268.las	00	66	37	42	47
778_270.las	00	125	40	43	41
778_272.las	00	255	35	38	39
778_274.las	00	255	30	33	39
778_276.las	00	75	33	37	40
778_278.las	00	84	29	32	39
778_280.las	00	255	37	41	41
778_282.las	00	255	35	39	40
778_284.las	00	55	25	26	39
778_286.las	00	62	10	09	05

1.2 Report on Intensity (Tiled Data) - continued

File	Minimum	Maximum	Mean	Median	Mode
778_288.las	00	55	17	16	06
778_290.las	00	178	25	26	39
778_292.las	00	58	24	25	39
778_294.las	00	57	27	28	39
778_296.las	00	73	29	31	40
778_298.las	00	67	32	35	40
778_300.las	00	218	28	30	39
778_302.las	00	249	28	30	39
778_304.las	00	59	31	32	31
778_306.las	00	255	36	39	40
778_308.las	00	81	32	37	40
778_310.las	00	67	24	24	26
778_312.las	00	66	27	28	40
780_196.las	04	255	40	21	05
780_198.las	00	255	29	33	40
780_200.las	00	96	34	37	39
780_202.las	00	67	36	38	39
780_204.las	00	56	34	36	39
780_206.las	00	127	31	31	29
780_208.las	00	72	29	30	31
780_210.las	00	255	32	35	39
780_212.las	00	251	35	38	39
780_214.las	00	252	32	37	39
780_216.las	00	104	31	32	38
780_218.las	00	255	32	34	39
780_220.las	00	255	32	37	40
780_222.las	00	67	32	33	39
780_224.las	00	73	28	28	29
780_226.las	00	255	24	26	27
780_228.las	00	60	26	27	27
780_230.las	00	56	19	19	06
780_232.las	00	255	25	27	38
780_234.las	00	255	28	31	39

1.2 Report on Intensity (Tiled Data) - continued

File	Minimum	Maximum	Mean	Median	Mode
780_236.las	00	55	28	31	31
780_238.las	00	73	27	29	30
780_240.las	00	88	32	34	39
780_242.las	00	255	37	40	40
780_244.las	00	61	35	39	41
780_246.las	00	61	26	28	39
780_248.las	00	98	34	36	39
780_250.las	00	130	35	39	40
780_252.las	00	70	30	30	39
780_254.las	00	255	33	37	46
780_256.las	00	102	27	28	39
780_258.las	00	72	35	39	40
780_260.las	00	255	40	42	41
780_262.las	00	62	31	34	39
780_264.las	00	108	30	33	39
780_266.las	00	113	33	37	40
780_268.las	00	255	40	43	46
780_270.las	00	70	40	43	45
780_272.las	00	221	34	38	40
780_274.las	00	79	29	32	39
780_276.las	00	73	31	35	40
780_278.las	00	64	29	31	40
780_280.las	00	105	32	36	40
780_282.las	00	74	36	39	40
780_284.las	00	57	35	38	39
780_286.las	00	70	31	36	40
780_288.las	00	59	29	33	38
780_290.las	00	255	28	30	31
780_292.las	00	59	27	29	39
780_294.las	00	60	27	28	39
780_296.las	00	75	37	41	41
780_298.las	00	255	36	39	40
780_300.las	00	84	33	38	40

1.2 Report on Intensity (Tiled Data) - continued

File	Minimum	Maximum	Mean	Median	Mode
780_302.las	00	128	30	32	39
780_304.las	00	80	32	36	40
780_306.las	00	255	33	37	40
780_308.las	00	255	32	36	40
780_310.las	00	71	25	26	39
780_312.las	00	255	30	34	40
782_198.las	00	255	78	49	255
782_200.las	00	255	22	20	13
782_202.las	00	58	31	34	39
782_204.las	00	57	29	31	39
782_206.las	00	255	29	29	39
782_208.las	00	53	31	32	38
782_210.las	00	169	36	39	39
782_212.las	00	255	30	34	39
782_214.las	00	255	31	34	39
782_216.las	00	99	34	38	39
782_218.las	00	255	34	37	40
782_220.las	00	255	34	37	39
782_222.las	00	255	30	32	40
782_224.las	00	90	27	29	39
782_226.las	00	215	36	39	40
782_228.las	00	130	33	35	39
782_230.las	00	255	28	30	30
782_232.las	00	64	13	10	05
782_234.las	00	67	27	31	39
782_236.las	00	60	27	29	38
782_238.las	00	96	31	35	40
782_240.las	00	255	30	31	40
782_242.las	00	61	29	28	22
782_244.las	00	60	27	25	22
782_246.las	00	59	23	23	29
782_248.las	00	255	37	38	39
782_250.las	00	73	34	38	40

1.2 Report on Intensity (Tiled Data) - continued

File	Minimum	Maximum	Mean	Median	Mode
782_252.las	00	70	27	28	39
782_254.las	00	86	34	38	40
782_256.las	00	255	40	42	41
782_258.las	00	255	38	41	40
782_260.las	00	255	40	41	41
782_262.las	00	64	37	38	39
782_264.las	00	255	35	38	39
782_266.las	00	76	36	39	40
782_268.las	00	68	39	42	42
782_270.las	00	85	38	42	43
782_272.las	00	119	31	35	39
782_274.las	00	255	36	39	40
782_276.las	00	89	39	43	45
782_278.las	00	77	26	26	40
782_280.las	00	255	30	32	40
782_282.las	00	92	36	39	40
782_284.las	00	60	32	34	39
782_286.las	00	89	35	39	40
782_288.las	00	102	35	37	39
782_290.las	00	255	30	32	31
782_292.las	00	246	27	29	31
782_294.las	00	62	32	37	40
782_296.las	00	66	31	35	40
782_298.las	00	66	29	31	40
782_300.las	00	233	33	38	40
782_302.las	00	68	37	40	40
782_304.las	00	104	29	31	39
782_306.las	00	59	30	32	40
782_308.las	00	255	28	29	39
782_310.las	00	117	25	26	39
782_312.las	00	255	26	27	39
784_200.las	00	255	13	13	14
784_202.las	00	255	21	20	17

1.2 Report on Intensity (Tiled Data) - continued

File	Minimum	Maximum	Mean	Median	Mode
784_204.las	00	250	27	30	39
784_206.las	00	62	33	36	39
784_208.las	00	65	35	37	39
784_210.las	00	255	34	38	39
784_212.las	00	255	30	35	39
784_214.las	00	223	31	35	39
784_216.las	00	97	31	34	39
784_218.las	00	90	34	37	40
784_220.las	00	64	32	34	39
784_222.las	00	72	35	37	40
784_224.las	00	61	35	37	40
784_226.las	00	255	36	39	40
784_228.las	00	64	34	36	39
784_230.las	00	255	33	35	39
784_232.las	00	255	16	13	05
784_234.las	00	255	25	28	39
784_236.las	00	99	25	24	23
784_238.las	00	255	27	27	25
784_240.las	00	255	28	29	39
784_242.las	00	255	33	37	40
784_244.las	00	82	34	39	41
784_246.las	00	80	36	39	41
784_248.las	00	255	33	36	40
784_250.las	00	101	33	36	40
784_252.las	00	255	29	29	26
784_254.las	00	255	32	36	40
784_256.las	00	255	35	39	40
784_258.las	00	255	37	41	45
784_260.las	00	255	37	40	40
784_262.las	00	92	32	35	39
784_264.las	00	95	35	39	41
784_266.las	00	255	38	41	40
784_268.las	00	70	40	42	43

1.2 Report on Intensity (Tiled Data) - continued

File	Minimum	Maximum	Mean	Median	Mode
784_270.las	00	68	36	39	40
784_272.las	00	255	32	35	40
784_274.las	00	150	34	39	40
784_276.las	00	255	36	40	41
784_278.las	00	255	28	31	39
784_280.las	00	255	36	41	41
784_282.las	00	64	39	41	41
784_284.las	00	255	23	23	29
784_286.las	00	72	23	24	23
784_288.las	00	59	27	28	27
784_290.las	00	57	25	25	25
784_292.las	00	77	21	20	17
784_294.las	00	87	30	33	40
784_296.las	00	255	24	24	18
784_298.las	00	55	22	21	05
784_300.las	00	255	34	39	40
784_302.las	00	60	37	40	40
784_304.las	00	58	23	24	23
784_306.las	00	58	28	30	40
784_308.las	00	59	25	26	39
784_310.las	00	78	24	25	39
784_312.las	00	71	26	27	39
786_200.las	04	255	51	40	255
786_202.las	00	255	18	18	18
786_204.las	00	255	25	26	29
786_206.las	00	101	29	30	29
786_208.las	00	55	31	32	38
786_210.las	00	65	33	37	39
786_212.las	00	255	33	36	39
786_214.las	00	94	30	31	31
786_216.las	00	255	26	28	29
786_218.las	00	59	28	30	30
786_220.las	00	55	23	24	21

1.2 Report on Intensity (Tiled Data) - continued

File	Minimum	Maximum	Mean	Median	Mode
786_222.las	00	73	27	28	39
786_224.las	00	57	25	26	25
786_226.las	00	255	37	39	40
786_228.las	00	77	31	34	40
786_230.las	00	255	34	37	39
786_232.las	00	53	20	19	05
786_234.las	00	255	22	22	06
786_236.las	00	255	25	27	38
786_238.las	00	81	27	29	31
786_240.las	00	76	28	29	27
786_242.las	00	87	36	38	39
786_244.las	00	123	35	35	31
786_246.las	00	255	35	37	40
786_248.las	00	255	31	33	40
786_250.las	00	72	30	32	39
786_252.las	00	255	32	37	39
786_254.las	00	255	33	37	40
786_256.las	00	71	33	38	39
786_258.las	00	77	32	36	40
786_260.las	00	255	37	40	40
786_262.las	00	78	38	41	41
786_264.las	00	97	35	38	39
786_266.las	00	96	38	40	40
786_268.las	00	67	38	41	43
786_270.las	00	70	34	39	41
786_272.las	00	65	34	39	40
786_274.las	00	66	41	42	40
786_276.las	00	255	35	39	40
786_278.las	00	255	34	38	40
786_280.las	00	91	35	38	39
786_282.las	00	63	31	35	39
786_284.las	00	66	21	21	21
786_286.las	00	255	23	21	17

1.2 Report on Intensity (Tiled Data) - continued

File	Minimum	Maximum	Mean	Median	Mode
786_288.las	00	58	28	29	40
786_290.las	00	63	25	25	25
786_292.las	00	255	26	27	27
786_294.las	00	61	25	26	27
786_296.las	00	255	28	30	39
786_298.las	00	59	22	21	21
786_300.las	00	102	38	41	41
786_302.las	00	255	34	38	40
786_304.las	00	63	23	24	29
786_306.las	00	66	33	37	40
786_308.las	00	87	31	35	40
786_310.las	00	59	25	25	39
788_202.las	00	255	32	22	21
788_204.las	00	80	23	23	19
788_206.las	00	255	33	34	39
788_208.las	00	255	30	32	40
788_210.las	00	158	36	38	39
788_212.las	00	57	30	30	29
788_214.las	00	255	27	27	26
788_216.las	00	59	29	32	39
788_218.las	00	255	33	37	39
788_220.las	00	57	24	25	25
788_222.las	00	255	21	21	05
788_224.las	00	57	27	29	40
788_226.las	00	255	36	39	40
788_228.las	00	255	31	33	39
788_230.las	00	236	32	33	39
788_232.las	00	255	22	22	05
788_234.las	00	255	22	21	06
788_236.las	00	117	23	24	06
788_238.las	00	255	27	30	38
788_240.las	00	255	32	35	39
788_242.las	00	145	36	39	39

1.2 Report on Intensity (Tiled Data) - continued

File	Minimum	Maximum	Mean	Median	Mode
788_244.las	00	84	37	38	40
788_246.las	00	87	37	41	41
788_248.las	00	63	27	29	39
788_250.las	00	71	27	30	39
788_252.las	00	65	25	26	39
788_254.las	00	75	32	35	39
788_256.las	00	102	30	31	39
788_258.las	00	255	36	40	40
788_260.las	00	82	42	45	46
788_262.las	00	255	37	40	41
788_264.las	00	107	34	39	43
788_266.las	00	65	36	41	43
788_268.las	00	255	34	39	46
788_270.las	00	75	34	38	40
788_272.las	00	63	29	31	39
788_274.las	00	68	32	37	39
788_276.las	00	71	31	34	39
788_278.las	00	248	35	37	39
788_280.las	00	75	30	31	39
788_282.las	00	255	25	24	40
788_284.las	00	255	23	23	18
788_286.las	00	57	22	22	17
788_288.las	00	57	29	32	40
788_290.las	00	57	28	27	40
788_292.las	00	57	28	30	39
788_294.las	00	61	31	33	39
788_296.las	00	82	35	39	40
788_298.las	00	59	30	33	40
788_300.las	00	255	30	30	27
788_302.las	00	255	28	28	25
788_304.las	00	63	28	30	39
788_306.las	00	79	32	33	40
788_308.las	00	255	33	35	40

1.2 Report on Intensity (Tiled Data) - continued

File	Minimum	Maximum	Mean	Median	Mode
788_310.las	00	97	27	28	39
790_202.las	04	255	56	30	255
790_204.las	00	255	23	24	27
790_206.las	00	67	28	31	39
790_208.las	00	255	27	29	39
790_210.las	00	255	26	28	30
790_212.las	00	57	27	28	27
790_214.las	00	58	26	26	26
790_216.las	00	255	34	37	39
790_218.las	00	255	30	31	39
790_220.las	00	62	23	23	19
790_222.las	00	255	24	24	22
790_224.las	00	65	29	30	30
790_226.las	00	85	29	30	39
790_228.las	00	226	29	31	31
790_230.las	00	255	28	30	31
790_232.las	00	255	23	22	06
790_234.las	00	61	19	18	06
790_236.las	00	88	21	21	06
790_238.las	00	255	32	37	41
790_240.las	00	63	39	41	41
790_242.las	00	255	40	41	40
790_244.las	00	249	39	41	40
790_246.las	00	255	32	32	40
790_248.las	00	62	27	28	39
790_250.las	00	76	26	26	39
790_252.las	00	63	15	13	05
790_254.las	00	65	27	29	39
790_256.las	00	69	36	39	40
790_258.las	00	85	37	40	40
790_260.las	00	94	35	39	39
790_262.las	00	62	37	40	40
790_264.las	00	255	27	30	40

1.2 Report on Intensity (Tiled Data) - continued

File	Minimum	Maximum	Mean	Median	Mode
790_266.las	00	85	36	40	41
790_268.las	00	255	33	37	40
790_270.las	00	71	31	34	40
790_272.las	00	69	31	35	40
790_274.las	00	62	28	29	39
790_276.las	00	255	33	38	45
790_278.las	00	78	34	39	40
790_280.las	00	255	29	31	39
790_282.las	00	66	22	23	27
790_284.las	00	67	29	29	29
790_286.las	00	61	35	38	40
790_288.las	00	70	34	39	41
790_290.las	00	61	28	30	39
790_292.las	00	166	30	34	40
790_294.las	00	71	34	39	40
790_296.las	00	65	39	41	41
790_298.las	00	65	37	39	40
790_300.las	00	255	27	26	25
790_302.las	00	63	26	26	25
790_304.las	00	76	31	34	40
790_306.las	00	71	31	34	40
790_308.las	00	67	28	29	40
790_310.las	00	56	23	24	29
792_204.las	00	59	25	26	39
792_206.las	00	255	26	29	31
792_208.las	00	78	30	35	39
792_210.las	00	59	30	33	39
792_212.las	00	55	32	35	39
792_214.las	00	61	31	33	38
792_216.las	00	65	29	30	39
792_218.las	00	65	24	24	23
792_220.las	00	56	19	19	17
792_222.las	00	72	26	26	24

1.2 Report on Intensity (Tiled Data) - continued

File	Minimum	Maximum	Mean	Median	Mode
792_224.las	00	255	26	26	26
792_226.las	00	83	28	30	31
792_228.las	00	255	29	31	31
792_230.las	00	56	29	30	31
792_232.las	00	255	20	19	05
792_234.las	00	107	22	23	06
792_236.las	00	55	21	20	06
792_238.las	00	255	30	32	32
792_240.las	00	61	33	34	38
792_242.las	00	62	38	40	40
792_244.las	00	255	40	42	41
792_246.las	00	255	29	30	40
792_248.las	00	62	31	35	40
792_250.las	00	93	31	35	40
792_252.las	00	70	24	24	05
792_254.las	00	173	29	32	40
792_256.las	00	255	38	41	45
792_258.las	00	255	38	41	41
792_260.las	00	255	40	43	45
792_262.las	00	59	30	36	40
792_264.las	00	255	20	18	05
792_266.las	00	67	25	25	39
792_268.las	00	70	28	30	39
792_270.las	00	84	29	30	39
792_272.las	00	65	29	31	39
792_274.las	00	105	27	29	39
792_276.las	00	255	30	32	40
792_278.las	00	61	27	27	40
792_280.las	00	90	22	21	19
792_282.las	00	83	21	20	06
792_284.las	00	60	29	29	29
792_286.las	00	67	36	41	45
792_288.las	00	63	28	29	40

1.2 Report on Intensity (Tiled Data) - continued

File	Minimum	Maximum	Mean	Median	Mode
792_290.las	00	255	33	37	40
792_292.las	00	61	31	36	41
792_294.las	00	66	27	30	39
792_296.las	00	255	32	35	41
792_298.las	00	255	34	35	41
792_300.las	00	227	31	36	40
792_302.las	00	171	33	37	40
792_304.las	00	60	37	41	41
792_306.las	00	62	30	32	41
792_308.las	00	62	32	37	43
792_310.las	00	61	27	29	40
794_204.las	00	82	24	24	30
794_206.las	00	68	29	33	39
794_208.las	00	86	28	30	39
794_210.las	00	255	31	35	39
794_212.las	00	61	33	36	39
794_214.las	00	63	33	36	39
794_216.las	00	82	35	38	40
794_218.las	00	63	30	30	40
794_220.las	00	64	27	29	39
794_222.las	00	255	36	38	39
794_224.las	00	255	33	35	39
794_226.las	00	231	24	24	21
794_228.las	00	255	28	31	39
794_230.las	00	125	28	30	31
794_232.las	00	79	20	19	06
794_234.las	00	73	26	28	39
794_236.las	00	58	27	29	30
794_238.las	04	55	29	30	31
794_240.las	00	60	34	34	32
794_242.las	00	118	35	38	40
794_244.las	00	59	35	38	40
794_246.las	00	67	32	35	41

1.2 Report on Intensity (Tiled Data) - continued

File	Minimum	Maximum	Mean	Median	Mode
794_248.las	00	66	31	33	39
794_250.las	00	66	33	36	39
794_252.las	00	64	30	34	39
794_254.las	00	255	17	12	05
794_256.las	00	64	29	32	39
794_258.las	00	118	34	37	39
794_260.las	00	112	39	42	45
794_262.las	00	68	31	35	40
794_264.las	00	129	25	26	05
794_266.las	00	65	21	21	05
794_268.las	00	64	24	25	39
794_270.las	00	62	28	30	39
794_272.las	00	66	29	30	40
794_274.las	00	74	28	31	39
794_276.las	00	96	27	29	39
794_278.las	00	52	12	10	05
794_280.las	00	92	23	21	06
794_282.las	00	69	30	32	46
794_284.las	00	58	27	27	27
794_286.las	00	60	30	32	40
794_288.las	00	63	33	39	40
794_290.las	00	60	33	37	40
794_292.las	00	63	34	37	39
794_294.las	00	62	34	38	39
794_296.las	00	255	34	38	40
794_298.las	00	255	32	37	40
794_300.las	00	87	28	29	39
794_302.las	00	95	31	33	40
794_304.las	00	59	34	40	41
794_306.las	00	61	28	29	40
794_308.las	00	71	27	28	40
794_310.las	00	65	30	33	40
796_204.las	00	255	20	22	25

1.2 Report on Intensity (Tiled Data) - continued

File	Minimum	Maximum	Mean	Median	Mode
796_206.las	00	255	28	31	39
796_208.las	00	255	27	29	39
796_210.las	00	255	29	31	39
796_212.las	00	56	31	32	31
796_214.las	00	255	32	35	39
796_216.las	00	255	31	34	39
796_218.las	00	108	37	39	40
796_220.las	00	61	32	31	29
796_222.las	00	61	37	40	40
796_224.las	00	255	39	42	41
796_226.las	00	255	30	33	40
796_228.las	00	255	27	28	40
796_230.las	00	61	22	23	06
796_232.las	00	68	24	25	27
796_234.las	00	255	25	26	29
796_236.las	00	56	30	31	31
796_238.las	00	55	31	32	31
796_240.las	00	59	33	33	31
796_242.las	00	255	42	43	41
796_244.las	00	255	43	45	46
796_246.las	00	66	30	33	40
796_248.las	00	65	26	27	39
796_250.las	00	255	26	27	39
796_252.las	00	70	23	23	05
796_254.las	00	92	21	18	05
796_256.las	00	71	30	33	39
796_258.las	00	61	29	33	39
796_260.las	00	255	18	15	05
796_262.las	00	64	22	22	06
796_264.las	00	255	33	38	41
796_266.las	00	63	29	31	40
796_268.las	00	71	24	25	39
796_270.las	00	255	26	27	39

1.2 Report on Intensity (Tiled Data) - continued

File	Minimum	Maximum	Mean	Median	Mode
796_272.las	00	69	24	25	39
796_274.las	00	255	25	25	25
796_276.las	00	255	31	34	40
796_278.las	00	102	27	28	39
796_280.las	00	99	32	36	40
796_282.las	00	60	31	34	41
796_284.las	00	63	28	29	39
796_286.las	00	99	32	36	40
796_288.las	00	75	31	37	39
796_290.las	00	60	32	38	40
796_292.las	00	255	27	30	40
796_294.las	00	255	28	29	39
796_296.las	00	60	29	32	40
796_298.las	00	63	28	29	40
796_300.las	00	65	29	31	40
796_302.las	00	136	30	32	40
796_304.las	00	71	26	28	39
796_306.las	00	72	26	27	39
796_308.las	00	255	24	24	39
796_310.las	00	65	23	24	39
798_204.las	04	255	28	18	08
798_206.las	00	255	34	38	39
798_208.las	00	255	31	35	39
798_210.las	00	98	26	27	38
798_212.las	00	70	31	32	31
798_214.las	00	59	29	32	39
798_216.las	00	74	36	38	39
798_218.las	00	72	35	38	39
798_220.las	00	60	29	30	31
798_222.las	00	73	31	31	40
798_224.las	00	57	34	36	40
798_226.las	00	255	33	37	39
798_228.las	00	255	29	32	40

1.2 Report on Intensity (Tiled Data) - continued

File	Minimum	Maximum	Mean	Median	Mode
798_230.las	00	71	22	22	27
798_232.las	00	255	23	24	27
798_234.las	00	60	25	27	31
798_236.las	00	53	29	30	31
798_238.las	00	65	34	35	39
798_240.las	00	88	38	40	40
798_242.las	00	255	40	42	41
798_244.las	00	255	34	39	41
798_246.las	00	64	25	27	40
798_248.las	00	57	22	22	05
798_250.las	00	255	23	24	05
798_252.las	00	255	24	24	05
798_254.las	00	98	23	23	05
798_256.las	00	66	38	43	45
798_258.las	00	58	21	20	05
798_260.las	00	155	19	17	05
798_262.las	00	57	19	19	06
798_264.las	00	255	24	23	22
798_266.las	00	255	27	28	39
798_268.las	00	64	35	39	40
798_270.las	00	82	31	32	31
798_272.las	00	67	29	32	39
798_274.las	00	66	32	36	39
798_276.las	00	255	32	35	39
798_278.las	00	255	31	35	40
798_280.las	00	255	31	34	40
798_282.las	00	255	29	32	40
798_284.las	00	108	32	38	40
798_286.las	00	255	33	38	40
798_288.las	00	255	34	38	40
798_290.las	00	255	31	33	39
798_292.las	00	255	33	36	39
798_294.las	00	255	27	28	39

1.2 Report on Intensity (Tiled Data) - continued

File	Minimum	Maximum	Mean	Median	Mode
798_296.las	00	255	26	26	23
798_298.las	00	255	32	38	40
798_300.las	00	255	29	32	38
798_302.las	00	255	36	40	41
798_304.las	00	255	30	33	40
798_306.las	00	255	26	26	39
798_308.las	00	77	23	23	06
798_310.las	00	74	24	23	23
800_204.las	04	255	23	17	07
800_206.las	00	255	26	26	39
800_208.las	00	255	27	31	39
800_210.las	00	59	31	33	38
800_212.las	00	55	31	32	31
800_214.las	00	54	20	20	06
800_216.las	00	143	30	35	39
800_218.las	00	96	36	39	39
800_220.las	00	255	35	38	40
800_222.las	00	58	33	35	39
800_224.las	00	64	33	36	39
800_226.las	00	255	31	34	40
800_228.las	00	255	31	35	40
800_230.las	00	60	22	23	27
800_232.las	00	60	24	26	30
800_234.las	00	117	28	30	31
800_236.las	00	54	28	28	27
800_238.las	00	89	32	34	39
800_240.las	00	59	35	37	39
800_242.las	00	71	40	42	41
800_244.las	00	85	34	39	41
800_246.las	00	64	30	32	39
800_248.las	00	67	26	27	39
800_250.las	00	255	30	24	05
800_252.las	00	69	24	25	39

1.2 Report on Intensity (Tiled Data) - continued

File	Minimum	Maximum	Mean	Median	Mode
800_254.las	00	93	24	24	05
800_256.las	00	255	25	24	05
800_258.las	00	255	19	18	05
800_260.las	00	255	24	24	39
800_262.las	00	56	15	12	05
800_264.las	00	211	29	31	40
800_266.las	00	255	35	39	40
800_268.las	00	255	33	37	39
800_270.las	00	255	31	30	27
800_272.las	00	78	34	38	39
800_274.las	00	81	29	32	39
800_276.las	00	255	31	35	40
800_278.las	00	255	29	31	40
800_280.las	00	255	34	38	40
800_282.las	00	88	30	33	39
800_284.las	00	255	29	32	40
800_286.las	00	255	35	39	40
800_288.las	00	71	34	39	40
800_290.las	00	108	31	31	29
800_292.las	00	77	31	32	31
800_294.las	00	84	37	41	41
800_296.las	00	255	29	30	41
800_298.las	00	255	20	20	21
800_300.las	00	255	17	15	13
800_302.las	00	255	26	26	14
800_304.las	00	65	33	39	41
800_306.las	00	255	32	38	40
800_308.las	00	255	33	39	41
800_310.las	00	255	26	27	39
802_204.las	04	255	28	18	06
802_206.las	00	255	25	26	39
802_208.las	00	130	29	32	39
802_210.las	00	53	34	37	39

1.2 Report on Intensity (Tiled Data) - continued

File	Minimum	Maximum	Mean	Median	Mode
802_212.las	00	83	26	28	39
802_214.las	00	142	24	24	39
802_216.las	00	63	24	24	21
802_218.las	00	53	26	28	39
802_220.las	00	51	31	31	39
802_222.las	00	64	25	26	27
802_224.las	00	63	28	31	39
802_226.las	00	65	28	30	40
802_228.las	00	255	28	30	40
802_230.las	00	60	22	23	26
802_232.las	00	56	28	31	31
802_234.las	00	255	28	31	31
802_236.las	00	55	28	30	30
802_238.las	00	233	31	31	29
802_240.las	00	255	39	41	41
802_242.las	00	98	39	42	41
802_244.las	00	255	39	42	41
802_246.las	00	59	29	31	31
802_248.las	00	255	20	19	05
802_250.las	00	255	27	24	05
802_252.las	00	66	27	29	39
802_254.las	00	95	23	24	05
802_256.las	00	55	12	09	05
802_258.las	00	255	20	19	05
802_260.las	00	93	16	14	05
802_262.las	00	73	28	30	05
802_264.las	00	117	32	36	39
802_266.las	00	70	33	37	39
802_268.las	00	65	36	40	40
802_270.las	00	255	33	37	40
802_272.las	00	62	39	41	40
802_274.las	00	102	31	35	40
802_276.las	00	255	30	32	39

1.2 Report on Intensity (Tiled Data) - continued

File	Minimum	Maximum	Mean	Median	Mode
802_278.las	00	59	30	33	39
802_280.las	00	255	34	36	39
802_282.las	00	62	36	40	40
802_284.las	00	255	29	31	40
802_286.las	00	255	37	41	43
802_288.las	00	255	38	40	40
802_290.las	00	58	35	38	39
802_292.las	00	70	33	37	39
802_294.las	00	74	33	35	40
802_296.las	00	255	31	37	45
802_298.las	00	255	26	28	39
802_300.las	00	75	28	30	39
802_302.las	00	239	31	31	30
802_304.las	00	59	35	39	40
802_306.las	00	255	35	40	41
802_308.las	00	89	37	42	45
802_310.las	00	87	26	26	40
804_204.las	00	255	33	21	05
804_206.las	00	255	28	31	39
804_208.las	00	255	32	37	39
804_210.las	00	70	23	24	39
804_212.las	00	64	30	32	39
804_214.las	00	55	29	32	39
804_216.las	00	55	23	23	21
804_218.las	00	60	21	21	19
804_220.las	00	51	19	19	06
804_222.las	00	63	22	23	23
804_224.las	00	85	27	29	39
804_226.las	00	255	27	29	39
804_228.las	00	255	28	28	39
804_230.las	00	57	24	25	29
804_232.las	00	255	27	30	31
804_234.las	00	255	28	32	38

1.2 Report on Intensity (Tiled Data) - continued

File	Minimum	Maximum	Mean	Median	Mode
804_236.las	00	64	29	31	38
804_238.las	00	255	29	31	38
804_240.las	00	90	33	38	40
804_242.las	00	255	38	40	40
804_244.las	00	79	37	39	40
804_246.las	00	63	31	34	39
804_248.las	00	91	23	24	05
804_250.las	00	147	24	23	05
804_252.las	00	65	23	22	06
804_254.las	00	63	26	27	39
804_256.las	00	255	21	20	05
804_258.las	00	60	19	18	05
804_260.las	00	74	23	23	05
804_262.las	00	69	32	36	39
804_264.las	00	220	31	34	40
804_266.las	00	174	34	38	40
804_268.las	00	255	37	43	46
804_270.las	00	78	34	39	40
804_272.las	00	62	28	30	39
804_274.las	00	255	36	41	40
804_276.las	00	101	33	38	40
804_278.las	00	59	32	36	40
804_280.las	00	65	33	34	39
804_282.las	00	255	30	34	40
804_284.las	00	144	34	38	40
804_286.las	00	70	36	40	40
804_288.las	00	61	36	40	40
804_290.las	00	255	32	35	39
804_292.las	00	255	34	38	39
804_294.las	00	57	35	38	39
804_296.las	00	61	30	32	41
804_298.las	00	59	29	31	39
804_300.las	00	88	30	34	40

1.2 Report on Intensity (Tiled Data) - continued

File	Minimum	Maximum	Mean	Median	Mode
804_302.las	00	66	34	38	40
804_304.las	00	72	33	38	40
804_306.las	00	102	38	42	41
804_308.las	00	64	35	40	41
804_310.las	00	252	37	40	41
806_204.las	00	255	19	12	05
806_206.las	00	128	27	28	39
806_208.las	00	83	27	29	39
806_210.las	00	220	28	31	39
806_212.las	00	84	36	39	40
806_214.las	00	67	24	25	26
806_216.las	00	93	35	39	39
806_218.las	00	67	32	33	39
806_220.las	00	54	25	26	30
806_222.las	00	54	30	33	39
806_224.las	00	81	35	37	39
806_226.las	00	255	34	36	39
806_228.las	00	59	27	27	26
806_230.las	00	57	24	25	25
806_232.las	00	156	30	33	38
806_234.las	00	100	31	34	38
806_236.las	00	54	29	31	32
806_238.las	00	255	28	30	39
806_240.las	00	255	31	35	40
806_242.las	00	255	33	38	39
806_244.las	00	66	35	39	40
806_246.las	00	73	31	34	39
806_248.las	00	255	29	30	40
806_250.las	00	71	28	29	39
806_252.las	00	73	22	23	05
806_254.las	00	73	26	27	39
806_256.las	00	75	27	28	39
806_258.las	00	65	26	27	29

1.2 Report on Intensity (Tiled Data) - continued

File	Minimum	Maximum	Mean	Median	Mode
806_260.las	00	255	30	32	39
806_262.las	00	71	33	37	39
806_264.las	00	106	39	43	47
806_266.las	00	67	34	37	39
806_268.las	00	166	34	37	39
806_270.las	00	255	35	39	40
806_272.las	00	61	26	27	39
806_274.las	00	255	32	35	39
806_276.las	00	103	33	37	40
806_278.las	00	62	30	32	39
806_280.las	00	74	30	32	39
806_282.las	00	139	28	30	39
806_284.las	00	59	31	35	40
806_286.las	00	255	34	39	41
806_288.las	00	66	28	30	39
806_290.las	00	60	27	30	31
806_292.las	00	70	30	34	39
806_294.las	00	57	35	39	40
806_296.las	00	255	30	34	40
806_298.las	00	255	31	34	39
806_300.las	00	59	29	32	39
806_302.las	00	255	29	31	39
806_304.las	00	255	29	32	40
806_306.las	00	79	36	42	46
806_308.las	00	70	35	39	40
806_310.las	00	68	29	32	40
808_204.las	00	255	20	19	05
808_206.las	00	67	30	33	39
808_208.las	00	255	34	37	39
808_210.las	00	58	35	38	39
808_212.las	00	79	30	33	39
808_214.las	00	69	25	26	29
808_216.las	00	99	29	29	39

1.2 Report on Intensity (Tiled Data) - continued

File	Minimum	Maximum	Mean	Median	Mode
808_218.las	00	73	22	22	19
808_220.las	00	255	24	22	19
808_222.las	00	255	36	39	40
808_224.las	00	72	37	39	40
808_226.las	00	214	28	26	25
808_228.las	05	49	26	27	27
808_230.las	00	112	25	27	27
808_232.las	00	65	27	29	31
808_234.las	00	255	32	35	39
808_236.las	00	55	27	29	31
808_238.las	00	255	28	29	30
808_240.las	00	105	28	30	29
808_242.las	00	70	30	33	39
808_244.las	00	255	30	33	40
808_246.las	00	95	26	28	39
808_248.las	00	70	27	29	39
808_250.las	00	64	27	29	39
808_252.las	00	66	26	27	39
808_254.las	00	255	23	23	06
808_256.las	00	86	21	19	05
808_258.las	00	255	29	31	39
808_260.las	00	104	30	32	39
808_262.las	00	71	32	36	39
808_264.las	00	255	37	41	41
808_266.las	00	76	36	41	42
808_268.las	00	255	33	37	39
808_270.las	00	255	38	40	40
808_272.las	00	60	34	38	39
808_274.las	00	255	35	38	39
808_276.las	00	255	36	40	40
808_278.las	00	56	19	16	05
808_280.las	00	69	30	32	39
808_282.las	00	241	31	34	39

1.2 Report on Intensity (Tiled Data) - continued

File	Minimum	Maximum	Mean	Median	Mode
808_284.las	00	74	34	35	40
808_286.las	00	147	35	37	40
808_288.las	00	64	31	34	39
808_290.las	00	80	35	39	40
808_292.las	00	81	29	30	39
808_294.las	00	92	33	37	39
808_296.las	00	255	29	32	39
808_298.las	00	57	28	30	39
808_300.las	00	65	26	27	39
808_302.las	00	61	33	39	45
808_304.las	00	68	31	36	41
808_306.las	00	77	33	38	46
808_308.las	00	61	28	30	40
808_310.las	00	255	31	35	40
810_204.las	00	181	23	23	05
810_206.las	00	141	27	30	39
810_208.las	00	255	29	32	39
810_210.las	00	156	31	34	39
810_212.las	00	76	30	32	39
810_214.las	00	64	24	25	26
810_216.las	00	61	29	30	29
810_218.las	00	53	28	28	27
810_220.las	00	69	34	38	39
810_222.las	00	203	27	27	29
810_224.las	00	61	23	22	15
810_226.las	00	58	32	34	38
810_228.las	00	72	30	29	27
810_230.las	00	55	30	31	39
810_232.las	00	56	28	30	31
810_234.las	00	255	30	33	39
810_236.las	00	55	30	32	32
810_238.las	00	63	30	31	31
810_240.las	00	255	32	33	31

1.2 Report on Intensity (Tiled Data) - continued

File	Minimum	Maximum	Mean	Median	Mode
810_242.las	00	95	28	30	39
810_244.las	00	255	27	28	40
810_246.las	00	58	24	25	39
810_248.las	00	62	27	28	39
810_250.las	00	70	27	28	39
810_252.las	00	65	25	26	39
810_254.las	00	90	24	25	39
810_256.las	00	82	18	16	05
810_258.las	00	246	31	33	39
810_260.las	00	178	31	34	40
810_262.las	00	255	35	40	45
810_264.las	00	85	31	34	40
810_266.las	00	78	30	35	40
810_268.las	00	75	33	38	40
810_270.las	00	255	33	37	40
810_272.las	00	70	33	36	39
810_274.las	00	255	34	38	39
810_276.las	00	255	34	38	40
810_278.las	00	58	35	37	39
810_280.las	00	255	35	40	40
810_282.las	00	65	29	31	39
810_284.las	00	64	32	33	39
810_286.las	00	179	34	38	40
810_288.las	00	255	33	38	40
810_290.las	00	255	35	40	40
810_292.las	00	60	31	35	39
810_294.las	00	65	29	32	39
810_296.las	00	72	27	28	39
810_298.las	00	57	25	25	39
810_300.las	00	58	25	26	39
810_302.las	00	71	25	26	39
810_304.las	00	81	25	25	39
810_306.las	00	67	27	27	40

1.2 Report on Intensity (Tiled Data) - continued

File	Minimum	Maximum	Mean	Median	Mode
810_308.las	00	61	25	26	39
810_310.las	00	66	30	34	39
812_202.las	00	255	71	36	255
812_204.las	00	89	31	35	45
812_206.las	00	89	27	28	40
812_208.las	00	255	30	32	40
812_210.las	00	255	24	25	39
812_212.las	00	255	31	33	39
812_214.las	00	255	32	34	39
812_216.las	00	255	30	31	39
812_218.las	00	72	31	32	39
812_220.las	00	58	37	39	39
812_222.las	00	64	35	38	40
812_224.las	00	98	29	30	39
812_226.las	00	60	29	31	32
812_228.las	00	56	36	38	40
812_230.las	00	62	34	36	39
812_232.las	00	53	29	29	27
812_234.las	00	68	28	31	31
812_236.las	00	61	31	33	37
812_238.las	00	255	30	32	38
812_240.las	00	255	30	32	39
812_242.las	00	255	26	27	39
812_244.las	00	60	29	31	40
812_246.las	00	208	23	24	26
812_248.las	00	255	26	27	39
812_250.las	00	255	26	27	39
812_252.las	00	96	23	23	05
812_254.las	00	255	24	25	39
812_256.las	00	71	26	26	39
812_258.las	00	69	28	31	39
812_260.las	00	86	35	39	41
812_262.las	00	73	37	42	45

1.2 Report on Intensity (Tiled Data) - continued

File	Minimum	Maximum	Mean	Median	Mode
812_264.las	00	72	30	32	39
812_266.las	00	198	31	34	40
812_268.las	00	70	27	29	39
812_270.las	00	97	30	31	39
812_272.las	00	255	28	29	39
812_274.las	00	130	33	38	39
812_276.las	00	255	36	39	40
812_278.las	04	79	38	39	40
812_280.las	00	59	39	41	41
812_282.las	00	61	33	38	40
812_284.las	00	255	27	28	27
812_286.las	00	255	30	31	40
812_288.las	00	71	28	31	39
812_290.las	00	59	30	33	40
812_292.las	00	63	29	30	40
812_294.las	00	61	27	28	39
812_296.las	00	70	25	25	39
812_298.las	00	59	23	23	23
812_300.las	00	185	25	26	39
812_302.las	00	157	24	24	39
812_304.las	00	63	24	25	39
812_306.las	00	67	24	25	39
812_308.las	00	71	26	27	39
812_310.las	00	61	24	25	39
814_202.las	00	255	60	31	255
814_204.las	00	255	32	36	43
814_206.las	00	255	34	39	41
814_208.las	00	64	33	39	41
814_210.las	00	255	30	34	40
814_212.las	00	245	32	36	39
814_214.las	00	105	27	30	39
814_216.las	00	73	26	27	39
814_218.las	00	78	31	33	39

1.2 Report on Intensity (Tiled Data) - continued

File	Minimum	Maximum	Mean	Median	Mode
814_220.las	00	65	33	36	39
814_222.las	00	131	35	39	40
814_224.las	00	68	37	40	40
814_226.las	00	58	32	37	39
814_228.las	00	55	34	35	39
814_230.las	00	255	38	39	40
814_232.las	00	59	29	28	25
814_234.las	00	56	29	31	38
814_236.las	00	75	31	33	37
814_238.las	00	255	27	30	31
814_240.las	00	193	30	34	39
814_242.las	00	239	30	33	39
814_244.las	00	62	31	34	40
814_246.las	00	255	24	26	30
814_248.las	00	255	24	24	39
814_250.las	00	255	23	23	05
814_252.las	00	255	26	27	39
814_254.las	00	116	25	26	39
814_256.las	00	78	28	30	39
814_258.las	00	77	28	29	39
814_260.las	00	200	33	38	41
814_262.las	00	255	32	37	40
814_264.las	00	86	28	26	22
814_266.las	00	255	27	28	22
814_268.las	00	79	31	32	30
814_270.las	00	164	31	33	39
814_272.las	00	59	28	29	39
814_274.las	00	255	32	36	39
814_276.las	00	255	36	39	40
814_278.las	00	68	34	38	40
814_280.las	00	66	35	39	40
814_282.las	00	93	38	41	41
814_284.las	00	102	28	29	29

1.2 Report on Intensity (Tiled Data) - continued

File	Minimum	Maximum	Mean	Median	Mode
814_286.las	00	162	29	30	30
814_288.las	00	58	29	33	39
814_290.las	00	57	30	32	39
814_292.las	00	255	29	31	39
814_294.las	00	68	29	32	39
814_296.las	00	255	27	29	39
814_298.las	00	55	27	29	39
814_300.las	00	125	26	27	39
814_302.las	00	87	24	23	06
814_304.las	00	64	27	28	39
814_306.las	00	255	26	28	39
814_308.las	00	91	27	29	40
814_310.las	00	255	25	25	39
816_200.las	00	255	79	25	255
816_202.las	00	255	28	25	25
816_204.las	00	64	34	39	40
816_206.las	00	255	29	32	39
816_208.las	00	255	25	26	39
816_210.las	00	88	33	34	39
816_212.las	00	255	28	30	38
816_214.las	00	119	24	25	29
816_216.las	00	216	30	33	39
816_218.las	00	255	27	29	39
816_220.las	00	59	31	35	39
816_222.las	00	82	31	36	39
816_224.las	00	61	31	33	39
816_226.las	00	255	34	38	39
816_228.las	00	61	41	42	43
816_230.las	00	58	38	40	40
816_232.las	00	57	36	38	39
816_234.las	00	255	34	38	40
816_236.las	00	55	30	31	31
816_238.las	00	62	31	32	31

1.2 Report on Intensity (Tiled Data) - continued

File	Minimum	Maximum	Mean	Median	Mode
816_240.las	00	56	32	32	31
816_242.las	00	58	36	39	40
816_244.las	00	255	31	34	39
816_246.las	00	255	31	33	40
816_248.las	00	118	27	28	39
816_250.las	00	255	26	27	39
816_252.las	00	64	25	26	39
816_254.las	00	66	30	32	39
816_256.las	00	66	37	41	41
816_258.las	00	83	33	38	40
816_260.las	00	255	35	41	45
816_262.las	00	255	29	29	23
816_264.las	00	205	28	29	39
816_266.las	00	101	26	26	23
816_268.las	00	71	29	31	39
816_270.las	00	202	30	31	39
816_272.las	00	73	29	30	40
816_274.las	00	255	36	40	40
816_276.las	00	96	35	38	39
816_278.las	00	59	33	35	39
816_280.las	00	255	36	39	40
816_282.las	00	72	41	43	45
816_284.las	00	58	34	39	40
816_286.las	00	60	30	30	40
816_288.las	00	56	31	34	40
816_290.las	00	137	31	32	39
816_292.las	00	94	32	34	39
816_294.las	00	67	28	31	39
816_296.las	00	59	29	31	40
816_298.las	00	62	27	28	39
816_300.las	00	69	24	24	39
816_302.las	00	104	25	25	40
816_304.las	00	255	28	30	39

1.2 Report on Intensity (Tiled Data) - continued

File	Minimum	Maximum	Mean	Median	Mode
816_306.las	00	255	30	34	40
816_308.las	00	255	29	31	40
816_310.las	00	255	28	30	40
818_200.las	00	255	57	22	255
818_202.las	00	255	26	28	39
818_204.las	00	63	30	32	39
818_206.las	00	255	27	29	39
818_208.las	00	72	24	24	39
818_210.las	00	69	25	26	29
818_212.las	00	63	28	29	39
818_214.las	00	255	26	28	31
818_216.las	00	255	27	29	39
818_218.las	00	255	28	31	39
818_220.las	00	93	30	33	39
818_222.las	00	91	32	37	40
818_224.las	00	234	30	33	39
818_226.las	00	255	35	39	40
818_228.las	00	255	36	39	41
818_230.las	00	71	38	40	40
818_232.las	00	57	40	41	41
818_234.las	00	255	36	40	40
818_236.las	00	54	35	38	40
818_238.las	00	57	35	38	39
818_240.las	00	56	36	38	39
818_242.las	00	71	33	36	39
818_244.las	00	255	30	32	40
818_246.las	00	255	30	31	40
818_248.las	00	138	25	25	25
818_250.las	00	96	24	24	23
818_252.las	00	57	23	23	06
818_254.las	00	74	30	32	39
818_256.las	00	255	25	26	39
818_258.las	00	255	31	36	40

1.2 Report on Intensity (Tiled Data) - continued

File	Minimum	Maximum	Mean	Median	Mode
818_260.las	00	255	29	31	40
818_262.las	00	88	29	30	39
818_264.las	00	69	30	32	39
818_266.las	00	65	28	30	39
818_268.las	00	80	31	36	39
818_270.las	00	255	28	28	26
818_272.las	00	255	29	32	40
818_274.las	00	255	35	38	39
818_276.las	00	255	40	43	46
818_278.las	00	90	37	41	45
818_280.las	00	72	36	40	40
818_282.las	00	105	37	41	40
818_284.las	00	58	33	38	40
818_286.las	00	60	40	42	41
818_288.las	00	63	35	40	40
818_290.las	00	188	31	35	39
818_292.las	00	255	27	29	39
818_294.las	00	93	35	39	40
818_296.las	00	255	31	33	40
818_298.las	00	69	25	26	39
818_300.las	00	67	25	26	39
818_302.las	00	84	27	28	40
818_304.las	00	255	31	36	40
818_306.las	00	255	27	29	39
818_308.las	00	72	25	26	39
820_200.las	00	255	27	24	05
820_202.las	00	255	31	34	39
820_204.las	00	65	33	37	39
820_206.las	00	74	28	31	39
820_208.las	00	255	24	26	39
820_210.las	00	79	30	34	39
820_212.las	00	255	24	25	39
820_214.las	00	255	24	25	39

1.2 Report on Intensity (Tiled Data) - continued

File	Minimum	Maximum	Mean	Median	Mode
820_216.las	00	75	29	32	39
820_218.las	00	86	29	32	39
820_220.las	00	255	27	30	39
820_222.las	00	255	35	38	40
820_224.las	00	84	33	37	40
820_226.las	00	118	33	37	40
820_228.las	00	255	36	40	41
820_230.las	00	58	39	40	40
820_232.las	00	72	38	40	40
820_234.las	00	63	38	40	40
820_236.las	00	60	37	40	40
820_238.las	00	63	24	25	30
820_240.las	00	255	26	27	39
820_242.las	00	58	33	35	38
820_244.las	00	255	30	32	40
820_246.las	00	75	32	35	40
820_248.las	00	72	19	18	05
820_250.las	00	85	21	21	05
820_252.las	00	65	26	27	39
820_254.las	00	255	26	27	39
820_256.las	00	66	28	30	40
820_258.las	00	255	35	40	43
820_260.las	00	255	30	31	39
820_262.las	00	68	26	27	39
820_264.las	00	79	31	34	39
820_266.las	00	255	32	36	39
820_268.las	00	255	33	38	45
820_270.las	00	238	33	37	39
820_272.las	00	255	26	25	40
820_274.las	00	255	31	36	40
820_276.las	00	255	30	33	41
820_278.las	00	255	32	37	40
820_280.las	00	255	37	41	41

1.2 Report on Intensity (Tiled Data) - continued

File	Minimum	Maximum	Mean	Median	Mode
820_282.las	00	255	35	39	40
820_284.las	00	255	34	38	40
820_286.las	00	105	37	40	40
820_288.las	00	77	32	38	41
820_290.las	00	66	34	37	40
820_292.las	00	69	36	39	40
820_294.las	00	255	30	32	40
820_296.las	00	255	31	35	40
820_298.las	00	255	28	30	40
820_300.las	00	255	28	30	40
820_302.las	00	255	25	24	40
820_304.las	00	71	24	23	06
820_306.las	00	255	26	27	39
820_308.las	00	64	24	25	39
822_198.las	00	255	69	40	255
822_200.las	00	255	24	24	38
822_202.las	00	255	22	21	21
822_204.las	00	255	27	26	19
822_206.las	00	255	30	32	38
822_208.las	00	255	32	34	39
822_210.las	00	220	27	29	39
822_212.las	00	70	28	31	39
822_214.las	00	255	25	27	29
822_216.las	00	59	34	37	39
822_218.las	00	74	33	34	38
822_220.las	00	61	33	35	39
822_222.las	00	108	31	33	40
822_224.las	00	69	27	28	39
822_226.las	00	67	27	29	39
822_228.las	00	127	39	41	41
822_230.las	00	255	36	38	39
822_232.las	00	67	36	38	41
822_234.las	00	77	33	33	39

1.2 Report on Intensity (Tiled Data) - continued

File	Minimum	Maximum	Mean	Median	Mode
822_236.las	00	54	31	33	39
822_238.las	00	255	25	27	31
822_240.las	00	255	24	25	30
822_242.las	00	71	24	26	30
822_244.las	00	62	29	31	39
822_246.las	00	58	35	37	40
822_248.las	00	66	24	24	39
822_250.las	00	94	22	22	05
822_252.las	00	64	27	28	39
822_254.las	00	255	33	37	40
822_256.las	00	255	32	36	40
822_258.las	00	65	34	38	40
822_260.las	00	255	31	34	40
822_262.las	00	70	28	30	39
822_264.las	00	255	32	36	39
822_266.las	00	255	29	31	39
822_268.las	00	255	33	38	40
822_270.las	00	255	35	39	40
822_272.las	00	255	33	38	40
822_274.las	00	255	32	34	38
822_276.las	00	255	38	40	39
822_278.las	00	194	30	33	39
822_280.las	00	255	34	39	40
822_282.las	00	255	30	33	40
822_284.las	00	255	32	37	40
822_286.las	00	255	34	39	40
822_288.las	00	255	31	35	40
822_290.las	00	255	27	29	39
822_292.las	00	255	28	32	39
822_294.las	00	60	28	30	39
822_296.las	00	255	28	30	39
822_298.las	00	66	28	31	39
822_300.las	00	66	23	23	06

1.2 Report on Intensity (Tiled Data) - continued

File	Minimum	Maximum	Mean	Median	Mode
822_302.las	00	66	25	25	06
822_304.las	00	255	25	24	06
822_306.las	00	255	29	33	41
822_308.las	00	67	34	39	41
824_198.las	00	255	27	20	05
824_200.las	00	255	23	25	38
824_202.las	00	255	24	26	30
824_204.las	00	56	31	34	39
824_206.las	00	92	35	38	39
824_208.las	00	114	34	36	39
824_210.las	00	95	31	37	39
824_212.las	00	62	35	39	39
824_214.las	00	64	33	37	39
824_216.las	00	255	29	32	39
824_218.las	00	58	32	35	38
824_220.las	00	98	35	38	39
824_222.las	00	193	34	38	40
824_224.las	00	144	34	37	40
824_226.las	00	81	32	34	39
824_228.las	00	72	37	40	40
824_230.las	00	67	38	39	40
824_232.las	00	107	32	32	31
824_234.las	00	255	31	32	31
824_236.las	00	53	28	29	30
824_238.las	00	255	26	28	30
824_240.las	00	56	22	24	29
824_242.las	00	56	24	26	38
824_244.las	00	70	34	33	31
824_246.las	00	106	35	37	40
824_248.las	00	95	27	29	39
824_250.las	00	106	30	33	40
824_252.las	00	66	28	29	39
824_254.las	00	66	34	39	41

1.2 Report on Intensity (Tiled Data) - continued

File	Minimum	Maximum	Mean	Median	Mode
824_256.las	00	68	30	32	39
824_258.las	00	73	31	33	39
824_260.las	00	74	32	36	40
824_262.las	00	67	32	37	40
824_264.las	00	255	29	32	39
824_266.las	00	76	30	33	39
824_268.las	00	255	36	40	40
824_270.las	00	213	34	38	40
824_272.las	00	255	29	31	39
824_274.las	00	255	33	37	39
824_276.las	00	255	36	39	40
824_278.las	00	255	32	38	40
824_280.las	00	255	37	40	41
824_282.las	00	72	33	38	40
824_284.las	00	255	35	38	40
824_286.las	00	255	32	36	39
824_288.las	00	64	28	30	39
824_290.las	00	61	25	26	39
824_292.las	00	255	25	27	39
824_294.las	00	71	29	32	39
824_296.las	00	79	29	32	39
824_298.las	00	60	24	25	39
824_300.las	00	62	24	24	39
824_302.las	00	65	27	28	39
824_304.las	00	130	25	26	39
824_306.las	00	89	25	25	39
824_308.las	00	70	27	29	40
826_198.las	00	255	18	17	05
826_200.las	00	255	21	20	15
826_202.las	00	134	24	24	22
826_204.las	00	60	29	31	39
826_206.las	00	255	31	33	38
826_208.las	00	91	32	36	39

1.2 Report on Intensity (Tiled Data) - continued

File	Minimum	Maximum	Mean	Median	Mode
826_210.las	00	70	28	32	39
826_212.las	00	255	37	40	40
826_214.las	00	62	32	36	40
826_216.las	00	88	35	38	39
826_218.las	00	57	34	37	39
826_220.las	00	73	35	38	39
826_222.las	00	124	33	38	40
826_224.las	00	67	34	39	40
826_226.las	00	255	35	37	39
826_228.las	00	255	37	39	40
826_230.las	00	255	34	37	39
826_232.las	00	255	32	33	39
826_234.las	00	126	30	30	30
826_236.las	00	57	31	32	30
826_238.las	00	255	26	23	21
826_240.las	00	73	24	23	21
826_242.las	00	59	30	32	38
826_244.las	00	61	32	33	31
826_246.las	00	75	29	32	40
826_248.las	00	63	28	31	40
826_250.las	00	78	27	28	39
826_252.las	00	74	31	35	39
826_254.las	00	255	32	36	40
826_256.las	00	158	36	40	40
826_258.las	00	153	30	32	39
826_260.las	00	91	31	34	39
826_262.las	00	255	32	35	39
826_264.las	00	255	34	38	40
826_266.las	00	255	33	35	39
826_268.las	00	255	39	42	40
826_270.las	00	66	42	42	39
826_272.las	00	255	34	38	40
826_274.las	00	255	32	37	40

1.2 Report on Intensity (Tiled Data) - continued

File	Minimum	Maximum	Mean	Median	Mode
826_276.las	00	255	34	39	41
826_278.las	00	255	30	30	30
826_280.las	00	255	34	38	40
826_282.las	00	89	34	39	41
826_284.las	00	195	33	37	39
826_286.las	00	255	31	35	40
826_288.las	00	87	28	31	39
826_290.las	00	255	27	27	23
826_292.las	00	62	27	26	23
826_294.las	00	58	24	25	39
826_296.las	00	64	26	28	39
826_298.las	00	60	20	19	06
826_300.las	00	59	22	22	06
826_302.las	00	74	26	27	39
826_304.las	00	255	25	26	39
826_306.las	00	153	26	26	39
826_308.las	00	84	24	24	39
828_196.las	00	255	78	31	255
828_198.las	00	94	27	30	39
828_200.las	00	156	23	24	13
828_202.las	00	255	29	32	38
828_204.las	00	121	31	34	38
828_206.las	00	255	30	33	39
828_208.las	00	107	24	26	30
828_210.las	00	124	33	38	39
828_212.las	00	140	38	39	39
828_214.las	00	255	34	38	39
828_216.las	00	255	27	30	39
828_218.las	00	255	23	24	38
828_220.las	00	75	22	23	06
828_222.las	00	204	31	33	40
828_224.las	00	86	30	33	39
828_226.las	00	84	34	37	40

1.2 Report on Intensity (Tiled Data) - continued

File	Minimum	Maximum	Mean	Median	Mode
828_228.las	00	255	32	36	40
828_230.las	00	255	32	35	41
828_232.las	00	56	29	30	29
828_234.las	00	57	26	27	27
828_236.las	04	56	32	34	39
828_238.las	00	255	26	26	26
828_240.las	00	255	30	30	29
828_242.las	00	255	30	34	39
828_244.las	00	65	31	34	40
828_246.las	00	63	30	31	40
828_248.las	00	63	30	32	40
828_250.las	00	69	32	36	40
828_252.las	00	78	33	35	39
828_254.las	00	176	34	37	39
828_256.las	00	153	31	35	39
828_258.las	00	97	37	41	41
828_260.las	00	106	40	43	46
828_262.las	00	71	33	38	41
828_264.las	00	152	37	40	47
828_266.las	00	255	35	38	39
828_268.las	00	75	39	43	45
828_270.las	00	255	37	41	40
828_272.las	00	255	31	35	40
828_274.las	00	255	30	33	40
828_276.las	00	219	30	33	40
828_278.las	00	68	31	36	40
828_280.las	00	153	35	39	40
828_282.las	00	255	37	40	40
828_284.las	00	255	31	34	39
828_286.las	00	97	33	38	40
828_288.las	00	69	29	30	39
828_290.las	00	255	30	31	39
828_292.las	00	76	31	33	39

1.2 Report on Intensity (Tiled Data) - continued

File	Minimum	Maximum	Mean	Median	Mode
828_294.las	00	255	27	29	39
828_296.las	00	91	25	26	39
828_298.las	00	91	26	27	39
828_300.las	00	72	25	27	39
828_302.las	00	94	26	28	39
828_304.las	00	65	23	24	29
828_306.las	00	255	24	24	39
828_308.las	00	255	27	29	39
830_196.las	00	255	28	18	15
830_198.las	00	255	23	22	14
830_200.las	00	107	24	25	27
830_202.las	00	212	32	35	39
830_204.las	00	255	35	38	39
830_206.las	00	255	32	37	40
830_208.las	00	255	30	33	39
830_210.las	00	63	31	34	38
830_212.las	00	255	28	30	39
830_214.las	00	107	24	26	39
830_216.las	00	140	22	22	05
830_218.las	00	255	19	18	05
830_220.las	00	57	22	23	05
830_222.las	00	255	29	31	39
830_224.las	00	255	26	27	39
830_226.las	00	255	25	25	23
830_228.las	00	255	32	36	39
830_230.las	00	58	26	28	39
830_232.las	00	59	27	25	22
830_234.las	00	255	27	26	23
830_236.las	00	66	27	28	29
830_238.las	00	63	31	32	31
830_240.las	00	255	35	37	39
830_242.las	00	255	29	31	40
830_244.las	00	74	30	34	41

1.2 Report on Intensity (Tiled Data) - continued

File	Minimum	Maximum	Mean	Median	Mode
830_246.las	00	62	33	36	41
830_248.las	00	85	36	39	40
830_250.las	00	255	37	40	40
830_252.las	00	95	32	36	39
830_254.las	00	74	33	38	40
830_256.las	00	68	31	34	40
830_258.las	00	73	37	39	40
830_260.las	00	67	38	42	46
830_262.las	00	70	36	41	41
830_264.las	00	79	37	41	47
830_266.las	00	120	37	41	40
830_268.las	00	255	34	39	40
830_270.las	00	255	37	40	40
830_272.las	00	255	34	39	40
830_274.las	00	255	33	38	40
830_276.las	00	255	37	40	40
830_278.las	00	255	36	39	39
830_280.las	00	171	32	35	40
830_282.las	00	255	34	39	42
830_284.las	00	62	35	39	40
830_286.las	00	61	33	36	40
830_288.las	00	59	34	37	39
830_290.las	00	255	29	31	39
830_292.las	00	255	26	27	39
830_294.las	00	255	29	32	39
830_296.las	00	255	26	28	39
830_298.las	00	80	26	27	40
830_300.las	00	70	25	27	39
830_302.las	00	77	26	28	39
830_304.las	00	64	25	27	39
830_306.las	00	75	28	30	39
830_308.las	00	84	27	28	39
832_194.las	04	255	14	12	05

1.2 Report on Intensity (Tiled Data) - continued

File	Minimum	Maximum	Mean	Median	Mode
832_196.las	00	255	22	22	23
832_198.las	00	255	21	21	22
832_200.las	00	255	21	21	19
832_202.las	00	255	29	31	39
832_204.las	00	78	31	33	31
832_206.las	00	255	33	38	40
832_208.las	00	244	31	33	39
832_210.las	00	255	25	28	31
832_212.las	00	93	18	18	18
832_214.las	00	223	15	13	05
832_216.las	00	54	19	18	05
832_218.las	00	255	20	20	05
832_220.las	00	255	24	26	30
832_222.las	00	255	27	28	29
832_224.las	00	142	23	23	21
832_226.las	00	56	26	27	24
832_228.las	00	255	27	29	30
832_230.las	00	255	23	24	23
832_232.las	00	255	30	31	31
832_234.las	00	255	33	34	39
832_236.las	00	255	33	37	40
832_238.las	00	255	29	31	31
832_240.las	00	79	33	34	38
832_242.las	00	75	32	36	39
832_244.las	00	79	35	39	40
832_246.las	00	255	30	33	40
832_248.las	00	226	25	26	39
832_250.las	00	97	28	31	40
832_252.las	00	82	33	38	40
832_254.las	00	110	39	43	46
832_256.las	00	68	30	33	39
832_258.las	00	67	30	33	39
832_260.las	00	68	33	39	40

1.2 Report on Intensity (Tiled Data) - continued

File	Minimum	Maximum	Mean	Median	Mode
832_262.las	00	70	33	37	40
832_264.las	00	255	35	38	40
832_266.las	00	255	31	33	39
832_268.las	00	227	31	34	39
832_270.las	00	137	33	38	40
832_272.las	00	214	35	39	40
832_274.las	00	103	37	42	45
832_276.las	00	255	37	42	45
832_278.las	00	255	36	40	41
832_280.las	00	179	35	40	41
832_282.las	00	70	37	41	43
832_284.las	00	63	31	32	41
832_286.las	00	122	31	33	39
832_288.las	00	255	28	27	23
832_290.las	00	125	27	29	39
832_292.las	00	90	27	29	39
832_294.las	00	255	29	31	40
832_296.las	00	217	32	37	40
832_298.las	00	78	27	29	39
832_300.las	00	65	25	26	39
832_302.las	00	75	30	34	39
832_304.las	00	142	32	35	39
832_306.las	00	63	27	29	39
832_308.las	00	75	25	26	39
834_194.las	00	255	24	26	31
834_196.las	00	255	26	27	39
834_198.las	00	255	25	27	38
834_200.las	00	255	28	31	39
834_202.las	00	255	31	36	39
834_204.las	00	255	31	34	39
834_206.las	00	255	32	34	38
834_208.las	00	255	27	30	38
834_210.las	00	58	21	22	25

1.2 Report on Intensity (Tiled Data) - continued

File	Minimum	Maximum	Mean	Median	Mode
834_212.las	00	74	18	17	05
834_214.las	00	55	18	17	07
834_216.las	00	58	20	20	05
834_218.las	00	255	22	22	05
834_220.las	00	255	26	27	39
834_222.las	00	255	28	28	39
834_224.las	00	70	19	20	22
834_226.las	00	51	21	21	23
834_228.las	00	255	30	32	38
834_230.las	00	59	29	32	37
834_232.las	00	78	29	30	30
834_234.las	07	54	31	31	30
834_236.las	00	56	36	38	39
834_238.las	00	255	31	33	39
834_240.las	00	65	33	34	31
834_242.las	00	76	28	30	40
834_244.las	00	61	34	39	40
834_246.las	00	108	35	39	40
834_248.las	00	255	35	38	40
834_250.las	00	80	35	39	40
834_252.las	00	71	34	38	40
834_254.las	00	255	36	40	40
834_256.las	00	69	37	42	43
834_258.las	00	94	30	34	40
834_260.las	00	95	31	35	40
834_262.las	00	255	34	39	45
834_264.las	00	255	32	36	40
834_266.las	00	255	29	31	39
834_268.las	00	68	32	37	40
834_270.las	00	201	33	38	40
834_272.las	00	69	35	41	43
834_274.las	00	82	33	38	45
834_276.las	00	70	32	37	40

1.2 Report on Intensity (Tiled Data) - continued

File	Minimum	Maximum	Mean	Median	Mode
834_278.las	00	255	35	39	40
834_280.las	00	65	36	40	41
834_282.las	00	63	35	40	45
834_284.las	00	67	33	38	40
834_286.las	00	92	35	39	40
834_288.las	00	101	32	33	39
834_290.las	00	83	29	30	40
834_292.las	00	72	27	28	39
834_294.las	00	71	32	36	39
834_296.las	00	255	35	39	40
834_298.las	00	115	29	32	40
834_300.las	00	104	25	26	39
834_302.las	00	64	36	39	40
834_304.las	00	67	30	33	39
834_306.las	00	255	35	39	40
834_308.las	00	77	37	40	40
836_192.las	04	255	31	19	05
836_194.las	00	255	21	22	27
836_196.las	00	255	24	24	39
836_198.las	00	255	25	26	38
836_200.las	00	255	31	34	39
836_202.las	00	255	30	32	40
836_204.las	00	255	34	38	39
836_206.las	00	255	35	38	40
836_208.las	00	255	33	36	39
836_210.las	00	80	25	27	39
836_212.las	00	107	22	23	23
836_214.las	00	80	20	20	23
836_216.las	00	60	21	21	06
836_218.las	00	255	30	33	39
836_220.las	00	60	27	27	39
836_222.las	00	61	19	18	09
836_224.las	04	61	22	24	09

1.2 Report on Intensity (Tiled Data) - continued

File	Minimum	Maximum	Mean	Median	Mode
836_226.las	00	59	29	31	32
836_228.las	04	255	33	34	38
836_230.las	00	54	31	33	38
836_232.las	00	56	31	31	30
836_234.las	00	52	32	32	31
836_236.las	04	53	37	38	39
836_238.las	04	255	34	34	32
836_240.las	00	255	33	33	31
836_242.las	00	255	35	40	41
836_244.las	00	76	30	32	40
836_246.las	00	255	32	33	31
836_248.las	00	60	30	33	39
836_250.las	00	85	32	35	40
836_252.las	00	255	32	36	39
836_254.las	00	215	34	38	40
836_256.las	00	139	35	39	40
836_258.las	00	114	38	41	41
836_260.las	00	255	36	40	40
836_262.las	00	255	35	40	45
836_264.las	00	255	34	39	40
836_266.las	00	88	37	41	45
836_268.las	00	102	34	39	45
836_270.las	00	153	33	38	40
836_272.las	00	72	29	32	40
836_274.las	00	255	36	41	41
836_276.las	00	70	33	39	40
836_278.las	00	255	32	35	40
836_280.las	00	255	31	34	39
836_282.las	00	74	33	37	39
836_284.las	00	69	36	40	40
836_286.las	00	255	38	40	41
836_288.las	00	255	34	39	41
836_290.las	00	95	27	29	39

1.2 Report on Intensity (Tiled Data) - continued

File	Minimum	Maximum	Mean	Median	Mode
836_292.las	00	62	27	29	40
836_294.las	00	255	33	37	39
836_296.las	00	255	35	40	41
836_298.las	00	255	33	36	39
836_300.las	00	255	32	35	39
836_302.las	00	255	33	37	40
836_304.las	00	255	34	36	39
836_306.las	00	255	29	30	40
836_308.las	00	255	31	35	40
838_192.las	00	255	26	25	38
838_194.las	00	95	24	26	39
838_196.las	00	255	27	30	38
838_198.las	00	255	30	33	39
838_200.las	00	255	33	37	39
838_202.las	00	95	34	38	39
838_204.las	00	65	33	37	40
838_206.las	00	255	30	33	39
838_208.las	00	178	35	39	39
838_210.las	00	80	23	23	39
838_212.las	00	54	25	27	39
838_214.las	00	255	22	24	27
838_216.las	00	80	24	25	25
838_218.las	00	58	31	35	39
838_220.las	04	55	22	22	25
838_222.las	00	76	26	26	25
838_224.las	00	255	28	28	27
838_226.las	00	57	30	32	38
838_228.las	00	70	30	31	38
838_230.las	00	61	35	37	39
838_232.las	00	63	28	29	30
838_234.las	00	56	34	37	40
838_236.las	00	67	34	36	39
838_238.las	00	255	34	35	38

1.2 Report on Intensity (Tiled Data) - continued

File	Minimum	Maximum	Mean	Median	Mode
838_240.las	00	255	33	34	32
838_242.las	00	255	35	39	40
838_244.las	00	159	35	39	40
838_246.las	00	76	34	35	40
838_248.las	00	64	35	34	31
838_250.las	00	69	36	39	40
838_252.las	00	77	32	36	38
838_254.las	00	90	34	38	40
838_256.las	00	72	40	41	39
838_258.las	00	95	35	34	30
838_260.las	00	255	40	42	40
838_262.las	00	255	36	37	39
838_264.las	00	96	40	41	39
838_266.las	00	68	41	43	43
838_268.las	00	255	41	45	47
838_270.las	00	183	37	41	41
838_272.las	00	255	32	36	39
838_274.las	00	68	36	40	40
838_276.las	00	255	37	40	40
838_278.las	00	127	36	39	40
838_280.las	00	255	34	39	40
838_282.las	00	255	35	38	39
838_284.las	00	255	33	38	40
838_286.las	00	255	34	39	40
838_288.las	00	255	32	36	40
838_290.las	00	83	29	30	39
838_292.las	00	72	28	31	39
838_294.las	00	81	38	40	40
838_296.las	00	64	32	35	40
838_298.las	00	96	31	31	29
838_300.las	00	115	26	27	39
838_302.las	00	74	27	28	39
838_304.las	00	155	29	30	40

1.2 Report on Intensity (Tiled Data) - continued

File	Minimum	Maximum	Mean	Median	Mode
838_306.las	00	255	33	38	40
838_308.las	00	255	34	38	40
840_190.las	00	255	80	48	255
840_192.las	00	255	23	24	06
840_194.las	00	56	25	27	38
840_196.las	00	126	34	37	39
840_198.las	00	67	36	39	40
840_200.las	00	93	33	37	39
840_202.las	00	125	30	33	39
840_204.las	00	255	29	30	39
840_206.las	00	65	34	38	40
840_208.las	00	66	35	39	40
840_210.las	00	255	26	29	38
840_212.las	00	255	27	29	31
840_214.las	04	56	24	24	23
840_216.las	04	55	34	37	39
840_218.las	00	92	31	34	39
840_220.las	04	56	23	23	22
840_222.las	04	220	26	25	25
840_224.las	00	60	28	28	23
840_226.las	00	56	28	30	32
840_228.las	00	255	33	34	39
840_230.las	00	56	32	33	38
840_232.las	00	100	35	38	39
840_234.las	00	88	38	40	40
840_236.las	00	62	30	33	39
840_238.las	00	255	32	32	31
840_240.las	00	68	32	33	31
840_242.las	00	62	34	37	39
840_244.las	00	71	33	37	40
840_246.las	00	64	28	30	39
840_248.las	00	86	35	37	40
840_250.las	00	63	36	37	39

1.2 Report on Intensity (Tiled Data) - continued

File	Minimum	Maximum	Mean	Median	Mode
840_252.las	00	61	34	35	29
840_254.las	00	72	32	34	39
840_256.las	00	67	38	39	39
840_258.las	00	103	34	36	39
840_260.las	00	255	33	37	40
840_262.las	00	72	36	40	40
840_264.las	00	64	38	42	41
840_266.las	00	81	34	39	40
840_268.las	00	78	39	43	45
840_270.las	00	255	36	41	45
840_272.las	00	68	33	38	40
840_274.las	00	255	38	42	45
840_276.las	00	255	40	44	46
840_278.las	00	80	37	37	39
840_280.las	00	225	40	43	45
840_282.las	00	255	40	43	43
840_284.las	00	255	32	37	40
840_286.las	00	255	31	35	40
840_288.las	00	122	31	34	39
840_290.las	00	69	28	29	40
840_292.las	00	62	26	28	40
840_294.las	00	63	26	26	39
840_296.las	00	69	24	23	06
840_298.las	00	65	24	25	27
840_300.las	00	63	26	27	39
840_302.las	00	182	29	30	40
840_304.las	00	66	29	30	40
840_306.las	00	255	37	41	41
840_308.las	00	255	43	46	49
842_190.las	00	255	22	20	05
842_192.las	00	175	26	27	39
842_194.las	00	255	25	28	38
842_196.las	00	186	33	38	40

1.2 Report on Intensity (Tiled Data) - continued

File	Minimum	Maximum	Mean	Median	Mode
842_198.las	00	61	36	40	40
842_200.las	00	108	25	26	38
842_202.las	00	255	29	31	39
842_204.las	00	255	35	39	40
842_206.las	00	60	34	36	39
842_208.las	00	255	33	36	39
842_210.las	00	255	27	27	22
842_212.las	04	85	26	26	27
842_214.las	00	58	23	20	18
842_216.las	00	255	35	38	39
842_218.las	00	71	25	23	39
842_220.las	00	58	28	27	22
842_222.las	00	255	32	32	39
842_224.las	00	62	32	33	39
842_226.las	00	60	31	32	31
842_228.las	00	63	27	28	27
842_230.las	00	70	36	37	39
842_232.las	00	255	36	38	39
842_234.las	00	96	35	38	40
842_236.las	00	65	32	34	38
842_238.las	00	130	33	35	39
842_240.las	00	255	32	35	40
842_242.las	00	69	40	44	46
842_244.las	00	255	37	40	41
842_246.las	00	66	29	32	32
842_248.las	00	68	26	27	23
842_250.las	00	73	32	37	40
842_252.las	00	60	35	38	39
842_254.las	00	72	37	40	41
842_256.las	00	69	40	42	40
842_258.las	00	255	32	34	40
842_260.las	00	89	34	36	39
842_262.las	00	105	32	36	46

1.2 Report on Intensity (Tiled Data) - continued

File	Minimum	Maximum	Mean	Median	Mode
842_264.las	00	255	36	39	40
842_266.las	00	255	37	40	40
842_268.las	00	255	38	40	40
842_270.las	00	75	34	39	41
842_272.las	00	255	34	38	39
842_274.las	00	126	32	36	39
842_276.las	00	70	37	41	41
842_278.las	00	61	42	43	41
842_280.las	00	255	40	42	46
842_282.las	00	64	40	44	45
842_284.las	00	78	35	38	40
842_286.las	00	127	31	35	40
842_288.las	00	58	26	27	39
842_290.las	00	255	32	37	40
842_292.las	00	66	27	29	40
842_294.las	00	68	26	27	39
842_296.las	00	67	22	21	06
842_298.las	00	65	23	23	39
842_300.las	00	62	24	25	39
842_302.las	00	255	32	34	40
842_304.las	00	255	34	38	40
842_306.las	00	255	30	33	40
842_308.las	00	208	34	38	47
844_190.las	00	255	26	26	38
844_192.las	00	74	25	26	38
844_194.las	00	59	27	30	39
844_196.las	00	255	34	38	39
844_198.las	00	79	30	35	39
844_200.las	00	255	24	25	38
844_202.las	00	255	29	31	39
844_204.las	00	170	34	37	39
844_206.las	00	255	30	32	31
844_208.las	00	52	32	32	31

1.2 Report on Intensity (Tiled Data) - continued

File	Minimum	Maximum	Mean	Median	Mode
844_210.las	00	55	27	26	21
844_212.las	00	75	30	31	39
844_214.las	00	95	35	38	39
844_216.las	00	255	26	27	39
844_218.las	00	121	26	25	23
844_220.las	04	55	26	25	23
844_222.las	00	56	32	33	40
844_224.las	00	181	37	40	41
844_226.las	00	56	30	31	31
844_228.las	00	59	35	38	46
844_230.las	00	255	33	36	39
844_232.las	00	255	35	39	45
844_234.las	00	58	34	38	40
844_236.las	00	57	34	37	39
844_238.las	00	80	32	35	40
844_240.las	00	62	40	41	41
844_242.las	00	255	40	43	45
844_244.las	00	255	33	37	41
844_246.las	00	255	27	27	25
844_248.las	00	149	31	33	39
844_250.las	00	118	31	34	39
844_252.las	00	64	31	35	39
844_254.las	00	105	32	37	40
844_256.las	00	255	39	42	40
844_258.las	00	152	29	30	39
844_260.las	00	70	32	33	31
844_262.las	00	74	29	32	39
844_264.las	00	255	32	33	39
844_266.las	00	83	30	30	29
844_268.las	00	255	32	37	39
844_270.las	00	213	36	40	40
844_272.las	00	69	34	37	39
844_274.las	00	76	26	27	39

1.2 Report on Intensity (Tiled Data) - continued

File	Minimum	Maximum	Mean	Median	Mode
844_276.las	00	255	30	34	40
844_278.las	00	109	35	39	40
844_280.las	00	64	41	42	41
844_282.las	00	79	34	39	40
844_284.las	00	63	34	37	39
844_286.las	00	255	30	33	39
844_288.las	00	65	25	26	39
844_290.las	00	82	31	37	40
844_292.las	00	77	29	31	40
844_294.las	00	61	24	25	39
844_296.las	00	67	23	23	27
844_298.las	00	71	22	22	06
844_300.las	00	86	26	27	39
844_302.las	00	255	34	37	40
844_304.las	00	84	32	37	40
844_306.las	00	255	29	30	39
844_308.las	00	64	26	26	39
846_188.las	04	255	27	19	05
846_190.las	00	255	27	26	39
846_192.las	00	80	26	27	39
846_194.las	00	157	25	28	39
846_196.las	00	255	33	38	40
846_198.las	00	255	28	30	38
846_200.las	00	255	29	32	39
846_202.las	00	255	30	35	39
846_204.las	00	162	34	37	39
846_206.las	04	81	30	31	31
846_208.las	04	51	32	33	38
846_210.las	00	53	22	22	17
846_212.las	00	71	31	33	39
846_214.las	00	55	34	37	39
846_216.las	00	54	34	37	39
846_218.las	04	59	22	22	21

1.2 Report on Intensity (Tiled Data) - continued

File	Minimum	Maximum	Mean	Median	Mode
846_220.las	04	53	22	22	23
846_222.las	00	70	34	38	43
846_224.las	00	95	35	39	41
846_226.las	00	255	38	40	40
846_228.las	00	255	37	39	39
846_230.las	00	255	34	38	39
846_232.las	00	62	38	40	39
846_234.las	00	255	39	41	40
846_236.las	00	67	31	34	40
846_238.las	00	61	33	37	40
846_240.las	00	80	37	39	39
846_242.las	00	62	37	39	39
846_244.las	00	61	31	35	39
846_246.las	00	67	33	36	40
846_248.las	00	93	34	38	40
846_250.las	00	255	32	35	40
846_252.las	00	255	29	31	39
846_254.las	00	255	30	33	40
846_256.las	00	255	28	31	39
846_258.las	00	81	28	30	39
846_260.las	00	78	30	32	39
846_262.las	00	72	28	30	39
846_264.las	00	255	33	34	31
846_266.las	00	69	28	27	25
846_268.las	00	71	32	36	39
846_270.las	00	255	36	39	39
846_272.las	00	255	32	36	39
846_274.las	00	255	33	37	46
846_276.las	00	69	34	39	40
846_278.las	00	63	28	31	39
846_280.las	00	255	33	37	39
846_282.las	00	61	30	34	39
846_284.las	00	65	33	35	39

1.2 Report on Intensity (Tiled Data) - continued

File	Minimum	Maximum	Mean	Median	Mode
846_286.las	00	255	32	36	39
846_288.las	00	255	25	25	22
846_290.las	00	255	27	26	40
846_292.las	00	60	26	26	40
846_294.las	00	67	27	29	39
846_296.las	00	89	24	25	39
846_298.las	00	118	22	23	26
846_300.las	00	72	27	30	39
846_302.las	00	102	30	32	39
846_304.las	00	107	32	36	40
846_306.las	00	61	28	30	39
846_308.las	00	62	26	27	39
848_188.las	00	255	26	27	40
848_190.las	00	255	29	31	39
848_192.las	00	238	25	26	39
848_194.las	00	255	26	28	38
848_196.las	00	255	28	30	39
848_198.las	00	255	29	33	39
848_200.las	00	255	30	33	39
848_202.las	00	115	32	36	40
848_204.las	00	56	32	36	40
848_206.las	00	72	23	23	22
848_208.las	00	59	25	25	23
848_210.las	00	93	35	38	39
848_212.las	00	70	31	32	39
848_214.las	00	53	31	34	39
848_216.las	00	65	29	30	39
848_218.las	00	255	22	21	21
848_220.las	04	54	23	23	25
848_222.las	00	65	34	37	40
848_224.las	00	138	37	40	41
848_226.las	00	66	36	40	41
848_228.las	00	182	35	37	39

1.2 Report on Intensity (Tiled Data) - continued

File	Minimum	Maximum	Mean	Median	Mode
848_230.las	00	64	33	37	39
848_232.las	00	255	30	33	40
848_234.las	00	255	34	39	41
848_236.las	00	233	36	39	40
848_238.las	00	255	36	39	41
848_240.las	00	255	33	36	40
848_242.las	00	255	37	40	41
848_244.las	00	62	34	39	41
848_246.las	00	63	31	35	40
848_248.las	00	255	35	38	40
848_250.las	00	255	33	37	40
848_252.las	00	107	28	30	39
848_254.las	00	255	32	35	39
848_256.las	00	66	38	40	40
848_258.las	00	66	31	35	39
848_260.las	00	94	29	31	39
848_262.las	00	255	32	37	39
848_264.las	00	86	29	31	39
848_266.las	00	62	28	29	30
848_268.las	00	63	34	38	39
848_270.las	00	86	35	39	40
848_272.las	00	255	31	34	39
848_274.las	00	68	33	38	39
848_276.las	00	65	32	37	40
848_278.las	00	255	31	35	40
848_280.las	00	73	36	41	41
848_282.las	00	74	31	36	40
848_284.las	00	70	29	31	39
848_286.las	00	82	31	34	39
848_288.las	00	255	28	30	39
848_290.las	00	255	28	29	39
848_292.las	00	60	27	29	39
848_294.las	00	67	29	31	39

1.2 Report on Intensity (Tiled Data) - continued

File	Minimum	Maximum	Mean	Median	Mode
848_296.las	00	255	30	33	40
848_298.las	00	255	26	27	39
848_300.las	00	93	26	27	40
848_302.las	00	255	34	38	40
848_304.las	00	59	35	40	41
848_306.las	00	72	29	30	39
848_308.las	00	82	27	28	39
850_186.las	00	255	67	36	255
850_188.las	00	255	22	23	26
850_190.las	00	255	28	31	39
850_192.las	00	255	26	28	30
850_194.las	00	255	24	26	29
850_196.las	00	255	30	32	31
850_198.las	00	93	30	33	38
850_200.las	00	150	30	34	39
850_202.las	00	93	33	37	39
850_204.las	00	59	33	35	38
850_206.las	00	255	30	31	39
850_208.las	00	75	34	37	39
850_210.las	00	98	35	37	39
850_212.las	00	79	33	35	39
850_214.las	00	69	32	37	39
850_216.las	00	71	27	27	39
850_218.las	00	255	27	27	29
850_220.las	00	55	30	31	38
850_222.las	00	60	30	29	23
850_224.las	00	62	36	40	41
850_226.las	00	130	33	38	40
850_228.las	00	255	30	33	40
850_230.las	00	111	28	30	40
850_232.las	00	88	30	32	40
850_234.las	00	62	28	30	40
850_236.las	00	67	32	36	40

1.2 Report on Intensity (Tiled Data) - continued

File	Minimum	Maximum	Mean	Median	Mode
850_238.las	00	255	35	37	39
850_240.las	00	255	36	39	39
850_242.las	00	255	37	39	40
850_244.las	00	93	40	42	41
850_246.las	00	254	29	32	40
850_248.las	00	255	32	33	31
850_250.las	00	255	32	34	40
850_252.las	00	255	29	32	38
850_254.las	00	82	36	38	39
850_256.las	00	66	36	39	39
850_258.las	00	77	29	32	39
850_260.las	00	255	31	31	40
850_262.las	00	71	29	31	39
850_264.las	00	65	26	28	39
850_266.las	00	71	27	29	39
850_268.las	00	222	27	29	39
850_270.las	00	255	29	32	39
850_272.las	00	59	27	29	40
850_274.las	00	105	29	32	39
850_276.las	00	83	34	39	40
850_278.las	00	255	28	30	39
850_280.las	00	255	35	40	41
850_282.las	00	65	32	35	40
850_284.las	00	64	31	32	39
850_286.las	00	69	33	35	39
850_288.las	00	94	32	37	39
850_290.las	00	255	31	36	40
850_292.las	00	90	29	31	39
850_294.las	00	64	27	29	31
850_296.las	00	67	29	30	29
850_298.las	00	255	27	29	39
850_300.las	00	105	34	39	40
850_302.las	00	255	38	42	45

1.2 Report on Intensity (Tiled Data) - continued

File	Minimum	Maximum	Mean	Median	Mode
850_304.las	00	61	32	33	39
850_306.las	00	255	31	35	39
850_308.las	00	76	28	30	39
852_184.las	00	255	19	15	05
852_186.las	00	255	21	17	14
852_188.las	00	255	22	23	26
852_190.las	00	255	26	28	38
852_192.las	00	255	25	27	30
852_194.las	00	255	27	29	38
852_196.las	00	255	33	37	39
852_198.las	00	255	28	30	39
852_200.las	00	255	27	30	39
852_202.las	00	255	29	32	39
852_204.las	00	255	34	38	39
852_206.las	00	78	27	29	39
852_208.las	00	73	29	32	39
852_210.las	00	54	33	34	38
852_212.las	00	55	36	39	40
852_214.las	00	99	32	36	39
852_216.las	00	55	28	30	39
852_218.las	00	55	26	26	30
852_220.las	04	57	35	37	39
852_222.las	04	57	27	27	22
852_224.las	00	86	29	30	39
852_226.las	00	255	33	38	40
852_228.las	00	255	36	40	40
852_230.las	00	72	29	32	40
852_232.las	00	255	32	37	41
852_234.las	00	255	35	39	41
852_236.las	00	165	32	35	39
852_238.las	00	58	32	33	39
852_240.las	00	67	36	38	39
852_242.las	00	255	36	39	40

1.2 Report on Intensity (Tiled Data) - continued

File	Minimum	Maximum	Mean	Median	Mode
852_244.las	00	255	33	38	40
852_246.las	00	255	29	32	40
852_248.las	00	255	28	30	40
852_250.las	00	255	28	29	39
852_252.las	00	255	28	30	39
852_254.las	00	208	36	39	40
852_256.las	00	65	38	40	40
852_258.las	00	80	33	38	40
852_260.las	00	255	33	37	40
852_262.las	00	255	32	36	39
852_264.las	00	228	31	34	39
852_266.las	00	119	27	28	39
852_268.las	00	255	30	33	39
852_270.las	00	152	36	40	41
852_272.las	00	255	33	38	40
852_274.las	00	92	33	38	40
852_276.las	00	255	34	38	46
852_278.las	00	64	37	42	43
852_280.las	00	255	34	38	40
852_282.las	00	71	32	35	39
852_284.las	00	58	31	33	39
852_286.las	00	95	33	37	39
852_288.las	00	58	31	34	38
852_290.las	00	240	33	38	40
852_292.las	00	100	35	39	41
852_294.las	00	69	25	26	25
852_296.las	00	255	28	29	27
852_298.las	00	255	27	27	25
852_300.las	00	81	32	36	39
852_302.las	00	255	29	32	40
852_304.las	00	60	24	25	39
852_306.las	00	59	25	27	39
854_182.las	00	255	44	29	05

1.2 Report on Intensity (Tiled Data) - continued

File	Minimum	Maximum	Mean	Median	Mode
854_184.las	00	255	16	15	05
854_186.las	00	255	18	17	15
854_188.las	00	255	22	23	26
854_190.las	00	255	25	26	38
854_192.las	00	255	26	28	39
854_194.las	00	150	27	30	39
854_196.las	00	255	32	35	39
854_198.las	00	255	30	31	39
854_200.las	00	255	27	28	39
854_202.las	00	91	28	31	39
854_204.las	00	58	34	38	39
854_206.las	00	61	33	37	39
854_208.las	00	255	31	33	39
854_210.las	00	57	33	36	39
854_212.las	04	72	34	36	39
854_214.las	00	64	31	32	39
854_216.las	00	56	32	35	38
854_218.las	04	53	26	26	30
854_220.las	04	54	32	33	39
854_222.las	04	55	28	28	25
854_224.las	00	70	25	25	21
854_226.las	00	62	28	28	25
854_228.las	00	76	30	33	40
854_230.las	00	255	31	36	40
854_232.las	00	60	27	29	39
854_234.las	00	255	33	36	41
854_236.las	00	73	32	33	39
854_238.las	00	75	32	33	31
854_240.las	00	255	34	35	38
854_242.las	00	255	32	34	39
854_244.las	00	62	34	38	40
854_246.las	00	65	39	41	41
854_248.las	00	255	37	41	41

1.2 Report on Intensity (Tiled Data) - continued

File	Minimum	Maximum	Mean	Median	Mode
854_250.las	00	164	35	39	41
854_252.las	00	255	30	33	39
854_254.las	00	71	30	34	39
854_256.las	00	255	38	41	40
854_258.las	00	255	30	33	39
854_260.las	00	103	36	40	41
854_262.las	00	255	32	38	40
854_264.las	00	255	32	36	39
854_266.las	00	255	34	38	39
854_268.las	00	128	31	36	39
854_270.las	00	112	35	40	41
854_272.las	00	65	37	40	41
854_274.las	00	62	34	37	40
854_276.las	00	95	31	31	23
854_278.las	00	64	36	42	45
854_280.las	00	78	30	32	40
854_282.las	00	117	32	35	39
854_284.las	00	61	30	32	39
854_286.las	00	255	34	38	40
854_288.las	00	255	36	39	39
854_290.las	00	255	31	36	40
854_292.las	00	255	36	39	40
854_294.las	00	76	28	27	24
854_296.las	00	62	28	29	39
854_298.las	00	255	27	30	39
854_300.las	00	64	31	35	39
854_302.las	00	72	27	29	39
854_304.las	00	61	23	23	39
854_306.las	00	255	28	28	23
856_180.las	04	255	32	23	06
856_182.las	00	255	23	20	19
856_184.las	00	255	21	21	23
856_186.las	00	255	24	24	24

1.2 Report on Intensity (Tiled Data) - continued

File	Minimum	Maximum	Mean	Median	Mode
856_188.las	00	255	24	24	39
856_190.las	00	255	29	31	39
856_192.las	00	255	28	30	39
856_194.las	00	255	29	32	39
856_196.las	00	255	32	36	39
856_198.las	00	255	36	38	39
856_200.las	00	255	26	28	39
856_202.las	00	255	28	30	39
856_204.las	00	103	32	36	39
856_206.las	00	225	29	29	39
856_208.las	00	74	25	26	21
856_210.las	00	50	28	29	38
856_212.las	00	113	29	29	39
856_214.las	00	69	32	34	39
856_216.las	00	56	33	37	39
856_218.las	00	65	33	37	39
856_220.las	00	54	25	25	26
856_222.las	04	59	34	36	39
856_224.las	00	95	30	31	38
856_226.las	00	54	23	24	25
856_228.las	00	221	26	27	30
856_230.las	00	57	34	38	39
856_232.las	00	113	36	39	40
856_234.las	00	255	36	40	40
856_236.las	00	62	34	37	39
856_238.las	00	58	32	34	38
856_240.las	00	255	30	32	39
856_242.las	00	56	32	33	32
856_244.las	00	62	34	37	39
856_246.las	00	54	34	35	39
856_248.las	00	69	36	40	41
856_250.las	00	97	38	42	41
856_252.las	00	71	32	36	39

1.2 Report on Intensity (Tiled Data) - continued

File	Minimum	Maximum	Mean	Median	Mode
856_254.las	00	68	32	37	40
856_256.las	00	67	30	31	39
856_258.las	00	63	31	35	39
856_260.las	00	124	34	39	40
856_262.las	00	67	32	37	39
856_264.las	00	255	35	38	39
856_266.las	00	255	37	39	39
856_268.las	00	255	34	38	40
856_270.las	00	255	35	39	40
856_272.las	00	62	37	40	40
856_274.las	00	61	30	33	39
856_276.las	00	255	26	28	29
856_278.las	00	71	33	37	39
856_280.las	00	255	17	14	05
856_282.las	00	92	30	34	39
856_284.las	00	68	31	32	31
856_286.las	00	255	29	32	39
856_288.las	00	70	36	38	39
856_290.las	00	168	33	37	40
856_292.las	00	232	37	39	40
856_294.las	00	57	37	39	40
856_296.las	00	255	31	33	40
856_298.las	00	255	27	29	39
856_300.las	00	66	25	26	39
856_302.las	00	66	23	22	06
856_304.las	00	63	24	25	39
856_306.las	00	88	31	33	38
858_180.las	00	255	26	18	15
858_182.las	00	255	21	21	19
858_184.las	00	69	23	24	27
858_186.las	00	255	26	27	39
858_188.las	00	81	25	27	39
858_190.las	00	255	29	33	39

1.2 Report on Intensity (Tiled Data) - continued

File	Minimum	Maximum	Mean	Median	Mode
858_192.las	00	255	30	35	39
858_194.las	00	69	33	36	39
858_196.las	00	255	30	32	39
858_198.las	00	255	29	30	30
858_200.las	00	124	28	29	29
858_202.las	00	84	27	28	29
858_204.las	00	56	21	22	25
858_206.las	00	74	16	17	05
858_208.las	00	89	23	23	19
858_210.las	00	50	28	30	38
858_212.las	00	255	34	38	40
858_214.las	00	56	32	35	39
858_216.las	00	65	32	34	38
858_218.las	00	69	34	38	39
858_220.las	00	55	27	28	29
858_222.las	00	122	34	37	39
858_224.las	00	79	34	37	39
858_226.las	00	57	26	27	29
858_228.las	00	255	28	29	30
858_230.las	00	56	27	28	29
858_232.las	00	93	30	33	39
858_234.las	00	255	29	32	39
858_236.las	00	71	31	33	39
858_238.las	00	255	28	30	38
858_240.las	00	255	26	29	39
858_242.las	00	67	33	35	38
858_244.las	00	58	33	36	39
858_246.las	00	62	28	30	31
858_248.las	00	255	29	30	29
858_250.las	00	255	32	37	40
858_252.las	00	74	30	33	39
858_254.las	00	108	28	29	39
858_256.las	00	65	29	31	39

1.2 Report on Intensity (Tiled Data) - continued

File	Minimum	Maximum	Mean	Median	Mode
858_258.las	00	74	33	36	39
858_260.las	00	72	36	40	40
858_262.las	00	255	35	39	40
858_264.las	00	70	30	34	39
858_266.las	00	75	31	35	39
858_268.las	00	145	30	33	39
858_270.las	00	255	33	38	39
858_272.las	00	66	37	40	40
858_274.las	00	64	21	20	05
858_276.las	00	255	19	18	05
858_278.las	00	58	26	28	39
858_280.las	00	75	23	23	23
858_282.las	00	70	27	28	39
858_284.las	00	255	27	30	38
858_286.las	00	121	27	29	39
858_288.las	00	67	28	30	38
858_290.las	00	255	31	35	39
858_292.las	00	255	30	33	39
858_294.las	00	57	37	39	40
858_296.las	00	60	33	36	40
858_298.las	00	57	26	28	31
858_300.las	00	59	25	26	39
858_302.las	00	59	24	25	39
858_304.las	00	60	23	24	27
858_306.las	00	61	29	31	31
860_178.las	00	255	14	15	14
860_180.las	00	255	22	22	26
860_182.las	00	255	23	24	27
860_184.las	00	255	25	26	39
860_186.las	00	255	31	34	39
860_188.las	00	255	30	34	39
860_190.las	00	255	33	37	39
860_192.las	00	62	33	37	39

1.2 Report on Intensity (Tiled Data) - continued

File	Minimum	Maximum	Mean	Median	Mode
860_194.las	00	54	36	37	39
860_196.las	00	255	35	38	39
860_198.las	00	96	31	34	39
860_200.las	00	97	33	36	39
860_202.las	00	86	31	33	39
860_204.las	00	57	26	27	30
860_206.las	00	54	31	33	38
860_208.las	00	66	33	36	39
860_210.las	00	53	20	21	23
860_212.las	00	55	27	30	38
860_214.las	00	162	33	35	39
860_216.las	00	64	35	37	39
860_218.las	00	55	34	36	39
860_220.las	00	74	33	34	39
860_222.las	00	67	36	39	40
860_224.las	00	59	31	34	40
860_226.las	00	73	27	29	30
860_228.las	00	255	31	31	30
860_230.las	00	255	28	28	20
860_232.las	00	255	24	23	21
860_234.las	00	255	29	33	39
860_236.las	00	255	28	30	39
860_238.las	00	255	31	34	39
860_240.las	00	255	31	32	39
860_242.las	00	255	29	29	30
860_244.las	00	129	36	39	41
860_246.las	00	60	27	29	30
860_248.las	00	108	30	33	40
860_250.las	00	255	31	35	40
860_252.las	00	60	33	37	39
860_254.las	00	84	24	25	05
860_256.las	00	60	26	28	39
860_258.las	00	58	30	31	39

1.2 Report on Intensity (Tiled Data) - continued

File	Minimum	Maximum	Mean	Median	Mode
860_260.las	00	60	35	38	40
860_262.las	00	255	39	41	40
860_264.las	00	200	33	37	39
860_266.las	00	255	26	27	39
860_268.las	00	95	23	23	06
860_270.las	00	255	27	28	39
860_272.las	00	79	31	34	39
860_274.las	00	213	27	28	39
860_276.las	00	255	27	28	39
860_278.las	00	61	22	23	23
860_280.las	00	255	26	25	23
860_282.las	00	62	26	26	23
860_284.las	00	69	23	24	25
860_286.las	00	93	24	25	29
860_288.las	00	54	25	27	31
860_290.las	00	255	25	27	39
860_292.las	00	255	30	33	40
860_294.las	00	56	30	31	39
860_296.las	00	124	32	34	39
860_298.las	00	59	30	31	31
860_300.las	00	63	25	26	39
860_302.las	00	255	24	25	39
860_304.las	00	56	20	19	06
860_306.las	00	63	24	25	30
862_176.las	00	255	29	18	05
862_178.las	00	255	19	19	22
862_180.las	00	69	23	25	29
862_182.las	00	255	22	24	30
862_184.las	00	255	31	35	39
862_186.las	00	255	31	33	38
862_188.las	00	255	29	30	31
862_190.las	00	255	30	33	39
862_192.las	00	59	35	38	39

1.2 Report on Intensity (Tiled Data) - continued

File	Minimum	Maximum	Mean	Median	Mode
862_194.las	00	58	34	36	39
862_196.las	00	255	37	39	40
862_198.las	00	77	35	38	39
862_200.las	00	255	27	30	39
862_202.las	00	62	33	37	39
862_204.las	00	99	31	34	39
862_206.las	00	255	33	37	39
862_208.las	00	92	33	37	39
862_210.las	00	55	30	32	39
862_212.las	00	78	31	32	39
862_214.las	00	151	31	33	38
862_216.las	00	254	28	32	39
862_218.las	00	52	27	27	39
862_220.las	00	57	35	37	39
862_222.las	00	255	37	40	40
862_224.las	00	255	34	38	40
862_226.las	00	255	26	26	23
862_228.las	00	255	30	30	29
862_230.las	00	255	33	35	39
862_232.las	00	255	31	31	30
862_234.las	04	57	33	34	38
862_236.las	00	56	28	31	39
862_238.las	00	255	32	34	39
862_240.las	00	66	29	31	31
862_242.las	00	134	31	35	39
862_244.las	00	255	32	34	39
862_246.las	00	57	29	30	31
862_248.las	00	63	31	34	40
862_250.las	00	255	35	39	40
862_252.las	00	255	30	33	39
862_254.las	00	59	28	30	39
862_256.las	00	61	19	18	05
862_258.las	00	76	27	27	27

1.2 Report on Intensity (Tiled Data) - continued

File	Minimum	Maximum	Mean	Median	Mode
862_260.las	00	61	32	32	45
862_262.las	00	255	35	39	40
862_264.las	00	168	31	32	39
862_266.las	00	255	24	25	39
862_268.las	00	65	26	27	39
862_270.las	00	63	30	33	39
862_272.las	00	61	26	27	39
862_274.las	00	255	30	33	39
862_276.las	00	73	27	28	39
862_278.las	00	62	26	27	39
862_280.las	00	104	28	29	23
862_282.las	00	89	28	30	39
862_284.las	00	255	27	29	39
862_286.las	00	75	30	31	40
862_288.las	00	62	28	30	39
862_290.las	00	255	29	31	39
862_292.las	00	73	29	30	39
862_294.las	00	255	33	37	40
862_296.las	00	90	30	32	39
862_298.las	00	60	26	28	29
862_300.las	00	63	24	25	26
862_302.las	00	255	24	24	26
862_304.las	00	67	23	24	27
862_306.las	00	72	25	26	39
864_172.las	00	255	16	14	06
864_174.las	00	255	28	13	05
864_176.las	00	255	22	22	21
864_178.las	00	255	22	23	25
864_180.las	00	255	23	24	11
864_182.las	00	255	24	26	39
864_184.las	00	255	27	29	31
864_186.las	00	255	34	38	40
864_188.las	00	255	31	34	39

1.2 Report on Intensity (Tiled Data) - continued

File	Minimum	Maximum	Mean	Median	Mode
864_190.las	00	255	34	38	39
864_192.las	00	57	36	39	39
864_194.las	00	60	31	33	38
864_196.las	00	255	34	37	39
864_198.las	00	67	33	34	39
864_200.las	00	76	31	32	31
864_202.las	00	76	36	38	39
864_204.las	00	77	36	38	39
864_206.las	00	63	32	36	39
864_208.las	00	255	33	36	39
864_210.las	00	55	34	38	39
864_212.las	00	255	32	35	39
864_214.las	00	193	24	26	38
864_216.las	00	255	22	22	21
864_218.las	00	255	25	26	29
864_220.las	00	255	30	32	39
864_222.las	00	255	35	38	40
864_224.las	00	255	32	38	40
864_226.las	00	63	25	25	26
864_228.las	00	75	29	29	29
864_230.las	04	54	32	33	38
864_232.las	04	56	26	27	27
864_234.las	04	70	29	29	29
864_236.las	00	52	30	31	30
864_238.las	00	63	27	30	31
864_240.las	00	61	28	29	29
864_242.las	00	65	30	32	39
864_244.las	00	255	34	37	40
864_246.las	00	79	26	28	39
864_248.las	00	255	35	38	40
864_250.las	00	85	35	39	40
864_252.las	00	76	29	31	39
864_254.las	00	59	26	27	39

1.2 Report on Intensity (Tiled Data) - continued

File	Minimum	Maximum	Mean	Median	Mode
864_256.las	00	255	23	24	26
864_258.las	00	249	25	26	39
864_260.las	00	255	25	26	29
864_262.las	00	123	25	26	25
864_264.las	00	255	23	24	05
864_266.las	00	255	31	36	41
864_268.las	00	65	23	23	05
864_270.las	00	60	34	38	39
864_272.las	00	255	31	35	40
864_274.las	00	84	34	37	40
864_276.las	00	255	34	37	39
864_278.las	00	61	30	32	39
864_280.las	00	74	31	34	39
864_282.las	00	255	31	33	39
864_284.las	00	86	29	32	39
864_286.las	00	255	27	29	39
864_288.las	00	255	31	34	39
864_290.las	00	255	32	36	39
864_292.las	00	82	34	39	40
864_294.las	00	255	29	32	39
864_296.las	00	70	31	33	40
864_298.las	00	58	26	26	39
864_300.las	00	103	26	27	39
864_302.las	00	255	28	29	39
864_304.las	00	57	24	24	39
864_306.las	00	101	25	26	39
866_172.las	04	255	39	21	255
866_174.las	00	255	21	18	14
866_176.las	00	255	27	26	41
866_178.las	00	255	25	24	40
866_180.las	00	255	23	24	11
866_182.las	00	255	24	26	32
866_184.las	00	255	29	31	31

1.2 Report on Intensity (Tiled Data) - continued

File	Minimum	Maximum	Mean	Median	Mode
866_186.las	00	255	32	36	39
866_188.las	00	57	35	38	39
866_190.las	00	246	33	37	39
866_192.las	00	223	31	34	39
866_194.las	00	58	28	29	29
866_196.las	00	255	27	28	29
866_198.las	00	255	33	35	39
866_200.las	00	255	30	31	38
866_202.las	00	255	31	33	38
866_204.las	00	255	30	31	38
866_206.las	00	255	26	27	39
866_208.las	00	255	28	31	39
866_210.las	00	113	31	34	39
866_212.las	00	115	30	33	39
866_214.las	00	61	30	33	39
866_216.las	00	81	31	35	40
866_218.las	00	255	32	36	39
866_220.las	00	255	29	31	39
866_222.las	00	255	29	30	31
866_224.las	00	64	30	32	40
866_226.las	00	104	35	38	40
866_228.las	00	66	32	34	41
866_230.las	00	58	29	28	26
866_232.las	00	58	27	27	25
866_234.las	00	61	29	29	27
866_236.las	00	182	30	30	29
866_238.las	00	53	31	31	30
866_240.las	00	59	28	29	29
866_242.las	00	64	28	30	39
866_244.las	00	255	30	32	39
866_246.las	00	73	25	26	31
866_248.las	00	255	36	39	40
866_250.las	00	72	30	33	39

1.2 Report on Intensity (Tiled Data) - continued

File	Minimum	Maximum	Mean	Median	Mode
866_252.las	00	63	29	31	39
866_254.las	00	61	29	31	39
866_256.las	00	180	24	26	39
866_258.las	00	255	35	38	40
866_260.las	00	68	37	40	46
866_262.las	00	62	28	31	39
866_264.las	00	255	14	11	05
866_266.las	00	255	24	24	39
866_268.las	00	64	25	25	05
866_270.las	00	255	35	39	40
866_272.las	00	255	32	35	39
866_274.las	00	69	33	37	40
866_276.las	00	74	31	33	39
866_278.las	00	66	29	30	31
866_280.las	00	85	29	30	39
866_282.las	00	84	28	30	39
866_284.las	00	177	26	28	39
866_286.las	00	255	25	26	39
866_288.las	00	255	28	31	39
866_290.las	00	255	29	31	39
866_292.las	00	60	28	30	40
866_294.las	00	255	27	28	39
866_296.las	00	161	30	32	40
866_298.las	00	63	26	26	39
866_300.las	00	65	27	28	39
866_302.las	00	143	28	29	39
866_304.las	00	58	25	26	39
866_306.las	00	67	26	27	39
868_172.las	00	255	31	31	39
868_174.las	00	255	25	25	40
868_176.las	00	255	24	21	14
868_178.las	00	255	24	23	13
868_180.las	00	255	25	28	39

1.2 Report on Intensity (Tiled Data) - continued

File	Minimum	Maximum	Mean	Median	Mode
868_182.las	00	255	27	30	39
868_184.las	00	255	30	33	39
868_186.las	00	255	34	38	40
868_188.las	00	255	33	37	39
868_190.las	00	255	33	37	40
868_192.las	00	255	29	31	39
868_194.las	00	255	29	30	39
868_196.las	00	141	31	33	39
868_198.las	00	255	34	37	39
868_200.las	00	234	33	34	38
868_202.las	00	122	32	33	39
868_204.las	00	193	32	34	39
868_206.las	00	81	30	35	39
868_208.las	00	199	29	32	39
868_210.las	00	255	31	34	40
868_212.las	00	77	35	38	39
868_214.las	00	71	28	29	39
868_216.las	00	255	26	28	39
868_218.las	00	103	34	36	39
868_220.las	00	58	33	37	39
868_222.las	00	75	33	37	41
868_224.las	00	255	33	37	40
868_226.las	00	72	32	37	40
868_228.las	00	255	30	33	40
868_230.las	00	65	27	28	27
868_232.las	00	56	29	31	31
868_234.las	00	63	29	30	39
868_236.las	00	81	30	29	27
868_238.las	00	255	29	30	31
868_240.las	04	55	27	24	23
868_242.las	00	255	27	28	39
868_244.las	00	255	27	28	29
868_246.las	00	66	27	28	30

1.2 Report on Intensity (Tiled Data) - continued

File	Minimum	Maximum	Mean	Median	Mode
868_248.las	00	64	30	34	40
868_250.las	00	255	29	32	39
868_252.las	00	184	25	26	39
868_254.las	00	98	26	28	39
868_256.las	00	59	27	29	30
868_258.las	00	255	33	36	40
868_260.las	00	100	41	43	43
868_262.las	00	100	36	40	40
868_264.las	00	67	13	09	05
868_266.las	00	94	14	11	05
868_268.las	00	66	33	38	40
868_270.las	00	64	33	37	40
868_272.las	00	63	35	37	39
868_274.las	00	255	37	40	40
868_276.las	00	86	39	43	45
868_278.las	00	82	33	38	40
868_280.las	00	183	29	31	31
868_282.las	00	65	26	29	30
868_284.las	00	255	27	29	40
868_286.las	00	60	29	31	39
868_288.las	00	255	28	31	39
868_290.las	00	67	28	29	40
868_292.las	00	120	27	28	40
868_294.las	00	82	30	33	40
868_296.las	00	255	31	35	40
868_298.las	00	89	26	27	40
868_300.las	00	65	28	29	39
868_302.las	00	75	24	24	39
868_304.las	00	62	26	27	39
868_306.las	00	71	26	28	39
870_172.las	00	255	26	24	40
870_174.las	00	255	27	28	40
870_176.las	00	255	27	27	40

1.2 Report on Intensity (Tiled Data) - continued

File	Minimum	Maximum	Mean	Median	Mode
870_178.las	00	255	26	27	40
870_180.las	00	255	22	22	21
870_182.las	00	255	23	23	21
870_184.las	00	255	28	31	31
870_186.las	00	255	31	35	39
870_188.las	00	255	33	38	39
870_190.las	00	255	34	38	39
870_192.las	00	255	32	36	39
870_194.las	00	255	31	34	39
870_196.las	00	255	34	37	39
870_198.las	00	53	33	34	38
870_200.las	00	53	27	27	27
870_202.las	00	146	30	31	31
870_204.las	00	70	31	32	39
870_206.las	00	71	29	32	39
870_208.las	00	70	27	30	39
870_210.las	00	255	25	26	39
870_212.las	00	255	31	35	39
870_214.las	00	255	25	27	39
870_216.las	00	57	27	29	39
870_218.las	00	255	31	33	39
870_220.las	00	63	34	39	40
870_222.las	00	97	34	38	40
870_224.las	00	255	29	32	40
870_226.las	00	255	36	39	40
870_228.las	00	255	34	39	41
870_230.las	00	63	34	38	40
870_232.las	00	255	28	29	29
870_234.las	00	255	28	28	27
870_236.las	00	255	30	31	39
870_238.las	00	255	29	30	31
870_240.las	00	255	29	30	31
870_242.las	00	255	26	26	25

1.2 Report on Intensity (Tiled Data) - continued

File	Minimum	Maximum	Mean	Median	Mode
870_244.las	00	78	27	27	27
870_246.las	00	255	23	23	22
870_248.las	00	255	27	29	40
870_250.las	00	76	25	25	39
870_252.las	00	95	24	24	23
870_254.las	00	255	25	25	23
870_256.las	00	61	27	28	29
870_258.las	00	201	26	26	22
870_260.las	00	66	32	36	40
870_262.las	00	255	33	38	40
870_264.las	00	255	27	30	39
870_266.las	00	75	27	28	39
870_268.las	00	255	28	30	39
870_270.las	00	255	30	32	39
870_272.las	00	76	28	30	39
870_274.las	00	102	38	40	40
870_276.las	00	255	38	40	40
870_278.las	00	66	28	30	39
870_280.las	00	255	32	34	40
870_282.las	00	174	33	37	40
870_284.las	00	255	34	38	40
870_286.las	00	255	36	39	40
870_288.las	00	255	34	38	40
870_290.las	00	162	27	28	39
870_292.las	00	255	26	28	39
870_294.las	00	255	31	35	41
870_296.las	00	67	29	31	40
870_298.las	00	72	26	27	39
870_300.las	00	78	25	25	40
870_302.las	00	61	21	19	06
870_304.las	00	61	24	24	39
870_306.las	00	95	24	25	39
872_172.las	00	255	23	21	05

1.2 Report on Intensity (Tiled Data) - continued

File	Minimum	Maximum	Mean	Median	Mode
872_174.las	00	255	25	25	40
872_176.las	00	255	29	31	40
872_178.las	00	255	26	27	30
872_180.las	00	255	28	31	39
872_182.las	00	52	29	31	39
872_184.las	00	76	25	26	27
872_186.las	00	255	30	32	39
872_188.las	00	57	36	38	39
872_190.las	00	255	37	40	40
872_192.las	00	255	37	40	40
872_194.las	00	63	33	35	39
872_196.las	00	66	35	38	39
872_198.las	00	183	35	37	39
872_200.las	00	255	31	33	38
872_202.las	00	255	31	32	39
872_204.las	00	58	31	34	39
872_206.las	00	255	30	33	39
872_208.las	00	255	31	35	39
872_210.las	00	255	29	33	40
872_212.las	00	255	27	28	39
872_214.las	00	255	26	28	39
872_216.las	00	63	27	29	39
872_218.las	00	255	30	33	39
872_220.las	00	237	32	37	40
872_222.las	00	65	40	44	47
872_224.las	00	255	34	38	40
872_226.las	00	78	31	35	39
872_228.las	00	100	33	37	40
872_230.las	00	65	34	38	39
872_232.las	00	63	27	29	31
872_234.las	00	255	25	27	27
872_236.las	00	96	34	37	39
872_238.las	00	255	32	34	39

1.2 Report on Intensity (Tiled Data) - continued

File	Minimum	Maximum	Mean	Median	Mode
872_240.las	00	66	24	26	26
872_242.las	00	56	26	26	25
872_244.las	00	255	26	27	30
872_246.las	00	255	25	25	21
872_248.las	00	255	25	25	40
872_250.las	00	119	25	25	39
872_252.las	00	255	22	22	21
872_254.las	00	255	28	30	30
872_256.las	00	84	28	29	30
872_258.las	00	255	26	27	39
872_260.las	00	58	31	34	40
872_262.las	00	255	35	39	40
872_264.las	00	255	26	23	21
872_266.las	00	255	23	22	21
872_268.las	00	157	26	25	39
872_270.las	00	74	26	26	22
872_272.las	00	255	28	29	39
872_274.las	00	70	37	39	39
872_276.las	00	255	35	38	39
872_278.las	00	61	29	31	40
872_280.las	00	92	31	34	40
872_282.las	00	255	25	26	39
872_284.las	00	255	27	29	39
872_286.las	00	61	31	34	39
872_288.las	00	255	29	31	39
872_290.las	00	85	32	35	40
872_292.las	00	63	31	33	39
872_294.las	00	82	32	36	39
872_296.las	00	62	28	29	39
872_298.las	00	177	26	27	39
872_300.las	00	114	30	35	39
872_302.las	00	75	26	27	40
872_304.las	00	63	25	26	39

1.2 Report on Intensity (Tiled Data) - continued

File	Minimum	Maximum	Mean	Median	Mode
872_306.las	00	100	25	26	39
874_172.las	00	255	27	28	40
874_174.las	00	255	26	27	31
874_176.las	00	255	28	30	40
874_178.las	00	255	19	18	15
874_180.las	00	93	20	21	25
874_182.las	00	255	23	25	27
874_184.las	00	108	24	25	27
874_186.las	00	111	35	38	39
874_188.las	00	119	33	37	39
874_190.las	00	255	34	37	39
874_192.las	00	255	31	36	39
874_194.las	00	255	28	30	31
874_196.las	00	255	30	31	39
874_198.las	00	255	32	36	39
874_200.las	00	142	29	32	38
874_202.las	00	255	27	28	39
874_204.las	00	255	30	32	39
874_206.las	00	255	34	37	39
874_208.las	00	255	33	37	39
874_210.las	00	255	30	33	39
874_212.las	00	255	29	32	39
874_214.las	00	255	26	27	39
874_216.las	00	255	27	29	39
874_218.las	00	255	29	31	39
874_220.las	00	80	34	38	40
874_222.las	00	255	38	42	46
874_224.las	00	80	36	40	40
874_226.las	00	64	33	37	40
874_228.las	00	68	32	35	40
874_230.las	00	68	26	28	39
874_232.las	00	62	30	31	31
874_234.las	00	92	28	29	30

1.2 Report on Intensity (Tiled Data) - continued

File	Minimum	Maximum	Mean	Median	Mode
874_236.las	00	56	32	34	39
874_238.las	00	255	33	34	40
874_240.las	00	255	25	26	25
874_242.las	00	255	27	29	29
874_244.las	00	255	30	32	39
874_246.las	00	63	26	28	29
874_248.las	00	135	23	24	29
874_250.las	00	255	28	29	39
874_252.las	00	71	31	37	40
874_254.las	00	95	32	37	40
874_256.las	00	67	28	29	39
874_258.las	00	71	31	34	39
874_260.las	00	69	30	33	39
874_262.las	00	255	32	34	38
874_264.las	00	55	21	22	22
874_266.las	00	58	22	22	22
874_268.las	00	79	26	27	39
874_270.las	00	87	31	35	40
874_272.las	00	64	35	38	39
874_274.las	00	77	40	42	40
874_276.las	00	86	37	39	39
874_278.las	00	61	38	41	41
874_280.las	00	143	29	31	40
874_282.las	00	255	28	30	39
874_284.las	00	255	31	33	38
874_286.las	00	87	30	32	39
874_288.las	00	255	29	32	40
874_290.las	00	71	31	33	31
874_292.las	00	216	31	33	39
874_294.las	00	255	27	30	39
874_296.las	00	65	28	30	39
874_298.las	00	65	25	26	39
874_300.las	00	69	28	30	39

1.2 Report on Intensity (Tiled Data) - continued

File	Minimum	Maximum	Mean	Median	Mode
874_302.las	00	255	27	28	39
874_304.las	00	66	26	26	39
874_306.las	00	63	23	23	06
876_172.las	00	255	19	18	05
876_174.las	00	70	22	22	05
876_176.las	00	88	18	15	05
876_178.las	00	109	21	22	06
876_180.las	00	255	23	24	29
876_182.las	00	255	20	20	18
876_184.las	00	114	29	32	39
876_186.las	00	255	34	37	39
876_188.las	00	255	34	37	39
876_190.las	00	255	33	37	39
876_192.las	00	255	28	30	39
876_194.las	00	255	31	34	39
876_196.las	00	162	30	32	39
876_198.las	00	255	31	34	39
876_200.las	00	255	29	32	39
876_202.las	00	255	32	36	39
876_204.las	00	255	35	38	39
876_206.las	00	255	33	36	39
876_208.las	00	88	34	37	39
876_210.las	00	65	35	39	40
876_212.las	00	193	32	37	40
876_214.las	00	56	28	30	30
876_216.las	00	255	27	29	39
876_218.las	00	255	29	31	39
876_220.las	00	62	25	27	39
876_222.las	00	117	23	23	06
876_224.las	00	68	29	30	40
876_226.las	00	255	33	38	40
876_228.las	00	255	37	41	41
876_230.las	00	59	36	41	41

1.2 Report on Intensity (Tiled Data) - continued

File	Minimum	Maximum	Mean	Median	Mode
876_232.las	00	61	29	33	40
876_234.las	00	75	30	34	40
876_236.las	00	55	29	30	29
876_238.las	04	150	30	30	29
876_240.las	00	67	27	28	29
876_242.las	00	89	24	24	23
878_172.las	00	55	24	25	39
878_174.las	00	70	23	24	27
878_176.las	00	86	23	23	29
878_178.las	00	255	24	25	31
878_180.las	00	255	25	28	30
878_182.las	00	255	25	28	31
878_184.las	00	85	33	34	32
878_186.las	00	82	36	39	39
878_188.las	00	255	32	37	39
878_190.las	00	110	37	39	39
878_192.las	00	59	33	37	39
878_194.las	00	80	26	29	30
878_196.las	00	255	29	32	39
878_198.las	00	255	32	36	39
878_200.las	00	75	33	35	39
878_202.las	00	255	36	39	40
878_204.las	00	56	39	40	40
878_206.las	00	255	33	37	39
878_208.las	00	255	37	39	40
878_210.las	00	59	36	39	40
878_212.las	00	255	35	39	40
878_214.las	00	59	32	37	40
878_216.las	00	255	27	28	39
878_218.las	00	179	28	30	39
878_220.las	00	58	28	31	39
878_222.las	00	65	27	29	39
878_224.las	00	255	32	37	40

1.2 Report on Intensity (Tiled Data) - continued

File	Minimum	Maximum	Mean	Median	Mode
878_226.las	00	57	35	39	41
878_228.las	00	88	33	38	41
878_230.las	00	255	30	34	40
878_232.las	00	58	28	30	40
878_234.las	00	55	32	37	40
878_236.las	04	55	32	33	38
878_238.las	00	255	31	31	31
878_240.las	00	255	27	28	29
880_168.las	00	255	11	08	06
880_170.las	00	255	19	11	07
880_172.las	00	255	22	23	06
880_174.las	00	61	25	26	39
880_176.las	00	54	26	28	40
880_178.las	00	85	25	27	31
880_180.las	00	255	25	26	27
880_182.las	00	95	26	26	27
880_184.las	00	255	33	33	39
880_186.las	00	98	37	39	39
880_188.las	00	255	37	39	39
880_190.las	00	255	34	38	39
880_192.las	00	255	33	37	39
880_194.las	00	255	31	34	39
880_196.las	00	81	33	35	39
880_198.las	00	255	30	31	39
880_200.las	00	106	33	37	39
880_202.las	00	255	35	38	39
880_204.las	00	56	36	39	39
880_206.las	00	255	37	40	40
880_208.las	00	157	35	38	40
880_210.las	00	77	34	37	39
880_212.las	00	76	35	38	39
880_214.las	00	127	30	32	39
880_216.las	00	255	27	29	39

1.2 Report on Intensity (Tiled Data) - continued

File	Minimum	Maximum	Mean	Median	Mode
880_218.las	00	74	27	29	39
880_220.las	00	65	34	38	39
880_222.las	00	103	34	39	40
880_224.las	00	255	35	38	40
880_226.las	00	63	29	32	39
880_228.las	00	255	35	39	40
880_230.las	00	74	32	37	40
880_232.las	00	255	29	33	40
880_234.las	00	158	28	30	39
880_236.las	00	54	32	33	38
880_238.las	04	53	32	33	38
882_170.las	00	255	20	18	06
882_172.las	00	255	23	24	26
882_174.las	00	255	21	21	06
882_176.las	00	255	23	24	30
882_178.las	00	255	25	26	30
882_180.las	00	255	27	30	31
882_182.las	00	255	28	31	31
882_184.las	00	255	31	33	39
882_186.las	00	255	35	38	40
882_188.las	00	255	33	34	38
882_190.las	00	255	34	38	39
882_192.las	00	184	34	36	39
882_194.las	00	255	29	29	24
882_196.las	00	77	32	32	31
882_198.las	00	58	29	30	30
882_200.las	00	55	32	34	38
882_202.las	00	130	35	38	39
882_204.las	00	116	29	31	39
882_206.las	00	255	30	33	39
882_208.las	00	255	30	33	39
882_210.las	00	54	35	38	39
882_212.las	00	190	36	39	40

1.2 Report on Intensity (Tiled Data) - continued

File	Minimum	Maximum	Mean	Median	Mode
882_214.las	00	81	35	38	39
882_216.las	00	62	33	38	39
882_218.las	00	114	29	32	39
882_220.las	00	66	30	32	39
882_222.las	00	116	37	40	40
882_224.las	00	203	35	39	40
882_226.las	00	58	29	32	39
882_228.las	00	237	32	36	39
882_230.las	00	65	36	39	40
882_232.las	00	67	25	27	27
882_234.las	00	100	30	33	39
882_236.las	00	95	25	27	30
884_168.las	04	76	17	08	08
884_170.las	00	255	21	21	21
884_172.las	00	88	22	23	05
884_174.las	00	255	28	31	39
884_176.las	00	255	27	29	40
884_178.las	00	76	32	33	39
884_180.las	00	255	29	31	31
884_182.las	00	90	27	30	31
884_184.las	00	255	30	32	39
884_186.las	00	192	34	37	39
884_188.las	00	85	36	39	40
884_190.las	00	255	34	37	39
884_192.las	00	142	34	38	39
884_194.las	00	255	32	36	39
884_196.las	00	234	33	36	39
884_198.las	00	255	32	36	39
884_200.las	00	255	29	31	31
884_202.las	00	79	33	36	39
884_204.las	00	101	28	30	38
884_206.las	00	255	32	36	39
884_208.las	00	132	29	33	39

1.2 Report on Intensity (Tiled Data) - continued

File	Minimum	Maximum	Mean	Median	Mode
884_210.las	00	106	31	36	39
884_212.las	00	255	35	39	40
884_214.las	00	255	35	37	39
884_216.las	00	255	34	39	40
884_218.las	00	64	27	29	39
884_220.las	00	255	28	30	39
884_222.las	00	255	37	40	40
884_224.las	00	255	35	38	40
884_226.las	00	58	33	36	40
884_228.las	00	255	33	35	39
884_230.las	00	255	37	39	40
884_232.las	00	255	30	31	39
884_234.las	00	75	32	34	40
886_168.las	00	255	17	17	15
886_170.las	00	97	20	20	19
886_172.las	00	58	15	11	05
886_174.las	00	121	20	21	23
886_176.las	00	255	25	27	29
886_178.las	00	54	29	30	31
886_180.las	00	189	26	27	29
886_182.las	00	52	30	31	31
886_184.las	00	78	33	34	39
886_186.las	00	90	36	38	39
886_188.las	00	57	33	36	39
886_190.las	00	255	30	32	39
886_192.las	00	255	27	29	31
886_194.las	00	61	31	34	38
886_196.las	00	66	28	30	30
886_198.las	00	79	30	32	38
886_200.las	00	119	29	31	30
886_202.las	00	255	30	33	39
886_204.las	00	84	30	31	31
886_206.las	00	255	32	35	39

1.2 Report on Intensity (Tiled Data) - continued

File	Minimum	Maximum	Mean	Median	Mode
886_208.las	00	98	33	36	39
886_210.las	00	255	34	36	39
886_212.las	00	79	34	38	40
886_214.las	00	86	35	38	39
886_216.las	00	255	31	35	39
886_218.las	00	255	28	30	39
886_220.las	00	255	29	32	40
886_222.las	00	255	36	39	40
886_224.las	00	68	33	37	39
886_226.las	00	74	32	36	39
886_228.las	00	255	28	28	25
886_230.las	00	54	28	26	24
886_232.las	00	53	35	37	39
888_164.las	00	255	19	13	06
888_166.las	04	255	32	22	05
888_168.las	00	255	19	19	17
888_170.las	00	52	21	22	21
888_172.las	00	73	16	16	13
888_174.las	00	255	23	24	26
888_176.las	00	53	30	31	39
888_178.las	00	255	30	32	39
888_180.las	00	90	30	33	39
888_182.las	00	50	26	28	31
888_184.las	00	77	33	34	39
888_186.las	00	70	36	38	39
888_188.las	00	65	34	37	39
888_190.las	00	133	35	38	39
888_192.las	00	112	35	37	39
888_194.las	00	80	33	35	39
888_196.las	00	255	30	32	31
888_198.las	00	255	30	33	39
888_200.las	00	255	31	32	38
888_202.las	00	255	27	28	30

1.2 Report on Intensity (Tiled Data) - continued

File	Minimum	Maximum	Mean	Median	Mode
888_204.las	00	75	30	33	38
888_206.las	00	86	34	37	39
888_208.las	00	116	30	33	39
888_210.las	00	83	34	37	39
888_212.las	00	95	30	33	39
888_214.las	00	255	30	33	39
888_216.las	00	255	27	30	39
888_218.las	00	94	27	29	39
888_220.las	00	114	31	34	39
888_222.las	00	96	34	39	40
888_224.las	00	61	32	36	40
888_226.las	00	66	30	32	40
888_228.las	00	255	28	29	39
888_230.las	00	255	27	28	39
890_164.las	03	255	36	20	06
890_166.las	00	255	28	23	19
890_168.las	00	255	21	22	25
890_170.las	00	255	21	22	24
890_172.las	00	70	23	23	23
890_174.las	00	222	25	27	30
890_176.las	00	56	33	35	40
890_178.las	00	255	33	36	39
890_180.las	00	255	30	31	31
890_182.las	00	51	29	30	31
890_184.las	00	117	31	32	31
890_186.las	00	255	35	38	39
890_188.las	00	67	36	39	40
890_190.las	00	255	38	40	40
890_192.las	00	127	33	38	40
890_194.las	00	55	31	34	39
890_196.las	00	187	33	36	39
890_198.las	00	81	31	33	39
890_200.las	00	57	27	28	39

1.2 Report on Intensity (Tiled Data) - continued

File	Minimum	Maximum	Mean	Median	Mode
890_202.las	00	80	31	34	39
890_204.las	00	70	29	31	38
890_206.las	00	255	32	34	38
890_208.las	00	58	33	35	38
890_210.las	00	154	28	31	39
890_212.las	00	255	30	34	39
890_214.las	00	255	28	31	39
890_216.las	00	255	33	37	39
890_218.las	00	97	29	32	39
890_220.las	00	255	29	31	39
890_222.las	00	255	28	30	39
890_224.las	00	118	28	31	39
890_226.las	00	70	26	27	39
890_228.las	00	255	27	29	31
892_166.las	00	255	21	22	21
892_168.las	00	49	23	25	27
892_170.las	00	255	26	28	31
892_172.las	00	81	24	26	30
892_174.las	00	255	28	30	31
892_176.las	00	99	32	34	40
892_178.las	00	90	34	36	40
892_180.las	00	255	28	30	31
892_182.las	00	255	27	29	31
892_184.las	00	255	33	33	31
892_186.las	00	183	36	37	39
892_188.las	00	90	33	36	39
892_190.las	00	76	29	31	39
892_192.las	00	82	31	34	39
892_194.las	00	255	29	31	39
892_196.las	00	232	29	31	39
892_198.las	00	59	28	31	39
892_200.las	00	164	31	34	39
892_202.las	00	255	35	38	39

1.2 Report on Intensity (Tiled Data) - continued

File	Minimum	Maximum	Mean	Median	Mode
892_204.las	00	91	35	37	38
892_206.las	00	134	31	33	38
892_208.las	00	72	31	34	39
892_210.las	00	75	30	34	39
892_212.las	00	255	30	32	39
892_214.las	00	61	26	27	39
892_216.las	00	255	31	33	38
892_218.las	00	119	26	28	39
892_220.las	00	64	28	29	39
892_222.las	00	255	29	30	40
892_224.las	00	255	30	32	40
892_226.las	00	83	29	31	40
894_164.las	04	255	41	24	05
894_166.las	00	255	21	21	21
894_168.las	00	87	22	23	27
894_170.las	00	101	25	27	29
894_172.las	00	255	24	26	29
894_174.las	00	60	29	31	39
894_176.las	00	255	30	31	40
894_178.las	00	105	28	30	39
894_180.las	00	255	28	30	31
894_182.las	00	255	29	30	33
894_184.las	00	101	34	36	39
894_186.las	00	175	35	38	39
894_188.las	00	55	33	35	39
894_190.las	00	255	33	37	39
894_192.las	00	78	31	35	39
894_194.las	00	255	26	27	27
894_196.las	00	255	28	30	39
894_198.las	00	98	29	31	38
894_200.las	00	92	31	34	38
894_202.las	00	85	31	36	39
894_204.las	00	89	35	39	39

1.2 Report on Intensity (Tiled Data) - continued

File	Minimum	Maximum	Mean	Median	Mode
894_206.las	00	255	28	29	39
894_208.las	00	77	32	36	39
894_210.las	00	74	31	35	39
894_212.las	00	117	31	34	39
894_214.las	00	75	27	29	39
894_216.las	00	255	28	31	39
894_218.las	00	255	27	28	39
894_220.las	00	255	31	35	40
894_222.las	00	149	36	41	45
894_224.las	00	133	39	43	46
896_160.las	00	255	18	17	19
896_162.las	00	255	18	14	05
896_164.las	00	255	22	20	15
896_166.las	00	255	24	24	39
896_168.las	00	255	21	22	23
896_170.las	00	255	27	28	29
896_172.las	00	255	28	29	39
896_174.las	00	255	30	32	32
896_176.las	00	255	33	35	40
896_178.las	00	255	30	32	39
896_180.las	00	51	24	26	27
896_182.las	00	50	25	26	29
896_184.las	00	116	33	35	39
896_186.las	00	72	37	40	40
896_188.las	00	62	36	39	39
896_190.las	00	96	32	37	39
896_192.las	00	75	30	32	38
896_194.las	00	55	25	26	23
896_196.las	00	54	26	28	30
896_198.las	00	91	27	30	31
896_200.las	00	255	32	36	39
896_202.las	00	163	31	35	39
896_204.las	00	59	30	30	29

1.2 Report on Intensity (Tiled Data) - continued

File	Minimum	Maximum	Mean	Median	Mode
896_206.las	00	193	29	31	39
896_208.las	00	255	28	31	39
896_210.las	00	255	32	37	39
896_212.las	00	192	35	40	40
896_214.las	00	73	29	32	39
896_216.las	00	121	27	29	39
896_218.las	00	71	26	28	39
896_220.las	00	62	24	25	39
896_222.las	00	255	28	30	39
898_162.las	04	255	19	14	05
898_164.las	00	255	17	15	06
898_166.las	00	255	25	25	39
898_168.las	00	255	23	25	27
898_170.las	00	99	26	27	29
898_172.las	00	255	27	28	27
898_174.las	00	54	33	36	39
898_176.las	00	53	36	39	40
898_178.las	00	255	32	33	39
898_180.las	00	235	27	27	27
898_182.las	00	247	24	25	27
898_184.las	00	255	28	30	31
898_186.las	00	78	30	34	39
898_188.las	00	73	36	38	39
898_190.las	00	90	35	37	39
898_192.las	00	94	35	38	39
898_194.las	00	65	32	35	39
898_196.las	00	246	30	33	39
898_198.las	00	93	32	37	39
898_200.las	00	77	28	29	39
898_202.las	00	255	30	33	39
898_204.las	00	110	31	34	39
898_206.las	00	255	32	36	39
898_208.las	00	178	32	34	39

1.2 Report on Intensity (Tiled Data) - continued

File	Minimum	Maximum	Mean	Median	Mode
898_210.las	00	64	29	32	39
898_212.las	00	79	30	33	39
898_214.las	00	62	28	31	38
898_216.las	00	59	24	26	39
898_218.las	00	126	25	26	39
898_220.las	00	61	26	27	39
900_162.las	04	255	14	12	06
900_164.las	00	255	16	14	05
900_166.las	00	255	27	29	39
900_168.las	00	255	25	27	30
900_170.las	00	255	26	27	29
900_172.las	00	255	28	30	31
900_174.las	00	255	33	36	40
900_176.las	00	123	30	31	40
900_178.las	00	255	31	33	39
900_180.las	00	130	32	32	31
900_182.las	00	65	29	30	31
900_184.las	00	255	30	31	31
900_186.las	00	255	35	38	39
900_188.las	00	57	38	39	40
900_190.las	00	255	36	39	40
900_192.las	00	255	33	37	39
900_194.las	00	255	27	29	39
900_196.las	00	255	32	34	39
900_198.las	00	75	32	35	39
900_200.las	00	255	30	32	39
900_202.las	00	97	29	31	39
900_204.las	00	255	27	29	39
900_206.las	00	61	32	36	39
900_208.las	00	97	30	34	39
900_210.las	00	62	30	32	39
900_212.las	00	255	31	33	39
900_214.las	00	55	31	32	31

1.2 Report on Intensity (Tiled Data) - continued

File	Minimum	Maximum	Mean	Median	Mode
900_216.las	00	63	29	33	39
900_218.las	00	92	25	27	39
902_162.las	00	255	15	17	18
902_164.las	00	255	17	17	17
902_166.las	00	114	27	28	41
902_168.las	00	128	28	30	31
902_170.las	00	50	26	26	25
902_172.las	00	54	26	27	27
902_174.las	00	142	25	27	30
902_176.las	00	58	29	30	31
902_178.las	00	255	31	33	39
902_180.las	00	73	31	32	31
902_182.las	00	51	27	29	30
902_184.las	00	255	32	33	39
902_186.las	00	255	34	37	39
902_188.las	00	67	35	38	39
902_190.las	00	255	38	40	40
902_192.las	00	93	34	39	40
902_194.las	00	56	32	36	39
902_196.las	00	154	33	37	39
902_198.las	00	77	32	34	39
902_200.las	00	90	34	37	39
902_202.las	00	60	33	38	40
902_204.las	00	65	24	26	39
902_206.las	00	255	29	32	39
902_208.las	00	90	29	31	39
902_210.las	00	97	33	37	40
902_212.las	00	255	34	38	40
902_214.las	00	122	34	36	39
902_216.las	00	60	33	37	39
904_160.las	00	255	43	20	255
904_162.las	00	255	17	18	17
904_164.las	00	56	23	23	06

1.2 Report on Intensity (Tiled Data) - continued

File	Minimum	Maximum	Mean	Median	Mode
904_166.las	00	62	35	39	40
904_168.las	00	255	30	31	30
904_170.las	00	153	25	26	27
904_172.las	00	58	25	25	23
904_174.las	00	57	29	30	31
904_176.las	00	55	28	29	29
904_178.las	00	69	34	36	39
904_180.las	00	255	32	33	33
904_182.las	00	53	27	29	29
904_184.las	00	251	32	33	39
904_186.las	00	100	35	38	39
904_188.las	00	63	34	38	39
904_190.las	00	255	37	39	39
904_192.las	00	255	35	38	40
904_194.las	00	131	34	38	39
904_196.las	00	255	35	39	40
904_198.las	00	195	34	38	39
904_200.las	00	255	31	36	39
904_202.las	00	62	29	32	40
904_204.las	00	68	28	30	39
904_206.las	00	255	33	37	39
904_208.las	00	255	35	38	39
904_210.las	00	255	38	40	40
904_212.las	00	78	39	41	40
904_214.las	00	255	31	35	39
906_158.las	00	255	26	20	18
906_160.las	00	255	15	16	16
906_162.las	00	206	15	16	17
906_164.las	00	255	24	25	27
906_166.las	00	93	28	29	40
906_168.las	00	255	26	26	23
906_170.las	00	74	25	25	24
906_172.las	04	53	24	24	23

1.2 Report on Intensity (Tiled Data) - continued

File	Minimum	Maximum	Mean	Median	Mode
906_174.las	00	67	26	26	23
906_176.las	00	119	26	27	29
906_178.las	00	79	34	35	39
906_180.las	00	71	29	30	31
906_182.las	00	103	27	29	29
906_184.las	00	255	33	35	39
906_186.las	00	255	36	39	40
906_188.las	00	56	32	36	39
906_190.las	00	202	34	37	39
906_192.las	00	68	35	38	39
906_194.las	00	55	33	36	39
906_196.las	00	255	26	28	38
906_198.las	00	255	29	32	39
906_200.las	00	99	26	28	39
906_202.las	00	67	28	30	39
906_204.las	00	234	31	35	39
906_206.las	00	101	36	38	39
906_208.las	00	65	30	33	40
906_210.las	00	69	37	40	40
906_212.las	00	64	38	40	41
908_156.las	00	255	39	21	05
908_158.las	00	255	19	18	18
908_160.las	00	255	15	15	16
908_162.las	00	255	15	15	14
908_164.las	00	80	26	27	30
908_166.las	00	205	23	25	27
908_168.las	00	66	25	26	25
908_170.las	00	75	26	26	25
908_172.las	04	51	28	29	30
908_174.las	00	53	26	26	39
908_176.las	00	81	25	26	26
908_178.las	00	255	32	34	39
908_180.las	00	76	31	32	32

1.2 Report on Intensity (Tiled Data) - continued

File	Minimum	Maximum	Mean	Median	Mode
908_182.las	00	56	32	33	32
908_184.las	00	255	33	35	39
908_186.las	00	86	35	38	39
908_188.las	00	63	36	39	40
908_190.las	00	255	30	34	39
908_192.las	00	119	30	34	39
908_194.las	00	177	27	30	39
908_196.las	00	80	25	27	31
908_198.las	00	255	27	29	39
908_200.las	00	255	29	32	38
908_202.las	00	94	30	33	39
908_204.las	00	72	26	28	38
908_206.las	00	94	28	31	39
908_208.las	00	61	28	31	39
908_210.las	00	65	27	29	39
910_154.las	00	255	49	19	255
910_156.las	00	255	13	12	12
910_158.las	00	49	15	15	15
910_160.las	00	57	15	15	15
910_162.las	00	58	16	15	14
910_164.las	00	255	35	38	40
910_166.las	00	255	25	26	29
910_168.las	00	52	21	22	23
910_170.las	00	51	23	24	25
910_172.las	00	75	25	25	24
910_174.las	00	80	28	28	39
910_176.las	00	255	28	28	40
910_178.las	00	90	33	35	39
910_180.las	00	69	31	32	31
910_182.las	00	74	30	31	31
910_184.las	00	61	27	28	29
910_186.las	00	67	36	38	39
910_188.las	00	57	35	38	39

1.2 Report on Intensity (Tiled Data) - continued

File	Minimum	Maximum	Mean	Median	Mode
910_190.las	00	255	32	36	39
910_192.las	00	255	30	34	39
910_194.las	00	255	27	29	39
910_196.las	00	88	23	23	29
910_198.las	00	255	28	30	39
910_200.las	00	68	29	33	39
910_202.las	00	255	29	31	39
910_204.las	00	66	26	28	39
910_206.las	00	65	27	29	39
910_208.las	00	70	26	28	39
912_152.las	00	255	13	13	06
912_154.las	00	255	19	16	17
912_156.las	00	255	13	12	12
912_158.las	00	213	16	16	15
912_160.las	00	255	16	16	15
912_162.las	00	47	17	17	17
912_164.las	00	51	22	23	27
912_166.las	00	255	22	23	25
912_168.las	00	130	24	26	27
912_170.las	00	51	23	25	27
912_172.las	00	255	26	27	27
912_174.las	00	255	30	31	31
912_176.las	00	55	28	29	30
912_178.las	00	54	27	29	31
912_180.las	00	255	30	32	33
912_182.las	00	64	30	33	39
912_184.las	00	64	32	32	31
912_186.las	00	255	35	38	39
912_188.las	00	255	33	38	40
912_190.las	00	147	33	38	39
912_192.las	00	69	36	40	40
912_194.las	00	255	28	29	30
912_196.las	00	255	26	28	39

1.2 Report on Intensity (Tiled Data) - continued

File	Minimum	Maximum	Mean	Median	Mode
912_198.las	00	255	27	29	39
912_200.las	00	255	26	29	39
912_202.las	00	87	28	31	39
912_204.las	00	67	28	31	39
912_206.las	00	255	25	27	38
914_150.las	00	255	45	17	255
914_152.las	00	255	12	13	14
914_154.las	00	255	14	14	14
914_156.las	00	70	14	14	14
914_158.las	00	52	14	15	15
914_160.las	00	255	18	18	18
914_162.las	00	255	19	19	19
914_164.las	00	66	24	25	23
914_166.las	00	255	23	23	23
914_168.las	00	63	20	21	23
914_170.las	00	50	27	27	27
914_172.las	00	58	31	32	31
914_174.las	00	123	32	33	39
914_176.las	00	59	32	34	41
914_178.las	00	75	29	31	31
914_180.las	00	56	28	30	31
914_182.las	00	53	28	30	32
914_184.las	00	56	34	36	39
914_186.las	00	78	36	39	39
914_188.las	00	75	30	32	39
914_190.las	00	112	30	34	39
914_192.las	00	117	30	33	39
914_194.las	00	58	28	31	39
914_196.las	00	59	32	37	40
914_198.las	00	255	26	28	39
914_200.las	00	255	25	26	39
914_202.las	00	255	27	30	39
914_204.las	00	67	26	28	39

1.2 Report on Intensity (Tiled Data) - continued

File	Minimum	Maximum	Mean	Median	Mode
916_148.las	00	255	36	13	11
916_150.las	00	255	15	14	13
916_152.las	00	75	15	16	17
916_154.las	00	255	18	18	17
916_156.las	04	255	16	16	15
916_158.las	00	255	15	16	17
916_160.las	00	52	17	17	17
916_162.las	00	255	22	22	17
916_164.las	00	255	24	24	23
916_166.las	00	255	23	24	25
916_168.las	00	255	26	27	27
916_170.las	00	255	25	27	29
916_172.las	00	255	28	29	27
916_174.las	00	83	33	34	39
916_176.las	00	171	32	34	39
916_178.las	00	110	30	31	31
916_180.las	00	57	29	30	31
916_182.las	00	128	28	30	31
916_184.las	00	93	34	38	40
916_186.las	00	216	33	37	39
916_188.las	00	82	33	36	39
916_190.las	00	65	29	30	39
916_192.las	00	255	30	33	39
916_194.las	00	68	27	29	39
916_196.las	00	87	33	38	40
916_198.las	00	255	28	32	39
916_200.las	00	105	19	18	06
916_202.las	00	63	20	19	06
918_146.las	00	255	77	44	255
918_148.las	00	255	20	13	12
918_150.las	00	255	15	15	14
918_152.las	00	63	16	16	15
918_154.las	04	89	20	19	17

1.2 Report on Intensity (Tiled Data) - continued

File	Minimum	Maximum	Mean	Median	Mode
918_156.las	00	255	14	15	14
918_158.las	00	66	16	17	16
918_160.las	00	197	18	18	18
918_162.las	00	49	23	23	21
918_164.las	00	255	25	26	27
918_166.las	00	255	28	29	29
918_168.las	00	60	26	27	27
918_170.las	00	157	24	24	40
918_172.las	00	150	24	25	27
918_174.las	00	255	26	28	31
918_176.las	00	116	27	30	31
918_178.las	00	95	31	34	39
918_180.las	00	61	22	23	29
918_182.las	00	50	24	26	29
918_184.las	00	56	33	35	39
918_186.las	00	114	33	38	40
918_188.las	00	65	32	37	39
918_190.las	00	77	30	34	39
918_192.las	00	94	28	30	39
918_194.las	00	59	22	23	06
918_196.las	00	61	22	23	06
918_198.las	00	255	25	27	38
918_200.las	00	227	20	20	06
920_146.las	04	255	33	20	18
920_148.las	00	255	17	15	14
920_150.las	00	255	16	15	15
920_152.las	00	255	22	23	29
920_154.las	00	255	16	16	15
920_156.las	00	255	15	15	14
920_158.las	00	86	20	20	19
920_160.las	00	255	18	18	18
920_162.las	00	255	19	18	06
920_164.las	00	255	25	26	29

1.2 Report on Intensity (Tiled Data) - continued

File	Minimum	Maximum	Mean	Median	Mode
920_166.las	00	104	28	30	31
920_168.las	00	112	26	27	26
920_170.las	00	103	32	34	40
920_172.las	00	85	26	28	29
920_174.las	00	255	27	29	31
920_176.las	00	76	28	30	31
920_178.las	00	57	29	31	31
920_180.las	00	67	26	28	30
920_182.las	00	63	23	23	21
920_184.las	00	62	32	35	39
920_186.las	00	84	36	40	40
920_188.las	00	61	36	39	39
920_190.las	00	71	29	31	39
920_192.las	00	187	29	32	39
920_194.las	00	59	26	28	39
920_196.las	00	64	27	29	39
920_198.las	00	162	27	30	39
922_146.las	00	255	21	21	21
922_148.las	00	255	13	13	13
922_150.las	00	255	16	14	13
922_152.las	00	114	19	19	15
922_154.las	00	255	16	16	17
922_156.las	00	99	16	15	13
922_158.las	04	255	17	17	17
922_160.las	04	255	18	17	16
922_162.las	00	162	17	18	07
922_164.las	00	152	25	26	29
922_166.las	00	255	27	29	31
922_168.las	00	255	27	28	31
922_170.las	00	92	32	33	39
922_172.las	00	255	31	33	39
922_174.las	00	82	30	31	31
922_176.las	00	255	35	37	39

1.2 Report on Intensity (Tiled Data) - continued

File	Minimum	Maximum	Mean	Median	Mode
922_178.las	00	56	26	26	39
922_180.las	00	49	22	23	29
922_182.las	00	58	28	30	31
922_184.las	00	58	26	29	31
922_186.las	00	109	35	38	39
922_188.las	00	255	33	37	39
922_190.las	00	63	27	30	39
922_192.las	00	255	26	28	39
922_194.las	00	64	25	27	39
922_196.las	00	89	25	27	38
924_144.las	04	255	95	52	255
924_146.las	00	255	19	17	14
924_148.las	00	255	13	13	13
924_150.las	00	255	15	16	17
924_152.las	00	255	16	17	17
924_154.las	00	255	15	15	15
924_156.las	00	53	17	17	14
924_158.las	04	74	19	19	18
924_160.las	04	255	25	17	15
924_162.las	00	93	19	19	17
924_164.las	00	255	26	27	29
924_166.las	00	255	28	29	30
924_168.las	00	104	30	31	39
924_170.las	00	61	36	39	41
924_172.las	00	255	35	37	39
924_174.las	00	95	27	29	29
924_176.las	00	57	26	28	29
924_178.las	00	255	26	26	23
924_180.las	00	106	26	28	31
924_182.las	00	62	26	28	30
924_184.las	00	59	27	28	30
924_186.las	00	255	31	33	39
924_188.las	00	139	34	37	39

1.2 Report on Intensity (Tiled Data) - continued

File	Minimum	Maximum	Mean	Median	Mode
924_190.las	00	70	27	29	39
924_192.las	00	65	27	28	39
924_194.las	00	62	27	29	39
926_144.las	00	255	33	27	28
926_146.las	00	255	16	15	15
926_148.las	00	255	16	15	15
926_150.las	00	255	16	16	16
926_152.las	00	177	17	17	17
926_154.las	00	255	16	17	16
926_156.las	00	255	19	18	17
926_158.las	04	53	19	19	18
926_160.las	04	255	26	20	15
926_162.las	00	49	19	19	18
926_164.las	00	255	30	31	31
926_166.las	00	255	24	24	23
926_168.las	00	88	29	30	31
926_170.las	00	255	33	34	40
926_172.las	00	63	34	36	40
926_174.las	00	99	30	32	40
926_176.las	00	255	26	28	30
926_178.las	00	255	28	31	39
926_180.las	00	79	20	20	06
926_182.las	00	255	25	27	29
926_184.las	00	58	23	24	27
926_186.las	00	163	31	35	39
926_188.las	00	58	33	37	39
926_190.las	00	73	27	30	39
926_192.las	00	75	26	27	39
928_144.las	04	255	31	22	05
928_146.las	00	255	14	14	14
928_148.las	00	255	17	17	17
928_150.las	04	60	16	17	17
928_152.las	00	44	16	18	18

1.2 Report on Intensity (Tiled Data) - continued

File	Minimum	Maximum	Mean	Median	Mode
928_154.las	00	68	18	18	16
928_156.las	00	255	18	17	15
928_158.las	04	255	16	16	16
928_160.las	00	255	17	16	15
928_162.las	00	49	19	19	17
928_164.las	00	255	26	27	25
928_166.las	00	255	24	24	24
928_168.las	00	255	29	31	31
928_170.las	00	255	32	33	39
928_172.las	00	244	33	35	40
928_174.las	00	255	30	34	40
928_176.las	00	56	31	35	41
928_178.las	00	101	24	25	29
928_180.las	00	53	22	22	26
928_182.las	00	53	23	24	27
928_184.las	00	71	28	30	40
928_186.las	00	67	31	35	39
928_188.las	00	57	34	37	39
928_190.las	00	85	36	39	39
930_144.las	00	255	29	17	14
930_146.las	00	74	14	14	13
930_148.las	00	255	17	17	17
930_150.las	00	61	17	18	18
930_152.las	00	46	17	18	17
930_154.las	00	97	16	16	16
930_156.las	00	255	15	15	15
930_158.las	04	111	16	16	14
930_160.las	00	255	18	18	17
930_162.las	00	49	18	18	18
930_164.las	00	255	22	21	18
930_166.las	00	99	21	22	25
930_168.las	00	56	25	26	31
930_170.las	00	255	30	31	31

1.2 Report on Intensity (Tiled Data) - continued

File	Minimum	Maximum	Mean	Median	Mode
930_172.las	00	84	33	35	40
930_174.las	00	255	25	26	39
930_176.las	00	62	25	27	31
930_178.las	00	255	27	30	40
930_180.las	00	57	22	24	29
930_182.las	00	53	22	23	29
930_184.las	00	60	24	26	30
930_186.las	00	117	36	39	40
930_188.las	00	70	34	38	39
932_144.las	00	255	15	14	13
932_146.las	00	255	13	14	13
932_148.las	00	255	16	15	15
932_150.las	00	61	16	17	17
932_152.las	00	49	16	16	16
932_154.las	00	64	18	17	17
932_156.las	00	255	17	16	15
932_158.las	04	255	16	15	14
932_160.las	00	110	20	20	21
932_162.las	00	51	21	22	27
932_164.las	00	95	26	28	30
932_166.las	00	255	20	21	21
932_168.las	00	62	25	25	23
932_170.las	00	72	30	31	31
932_172.las	00	255	32	35	39
932_174.las	00	255	26	28	39
932_176.las	00	100	26	28	39
932_178.las	00	66	23	24	31
932_180.las	00	255	24	25	29
932_182.las	00	137	23	24	29
932_184.las	00	77	24	25	30
932_186.las	00	255	29	31	39
934_144.las	00	255	15	14	12
934_146.las	00	131	14	14	13

1.2 Report on Intensity (Tiled Data) - continued

File	Minimum	Maximum	Mean	Median	Mode
934_148.las	00	255	16	16	15
934_150.las	00	55	16	16	15
934_152.las	00	46	17	18	18
934_154.las	00	79	19	19	17
934_156.las	00	89	15	15	14
934_158.las	00	255	15	14	14
934_160.las	00	92	21	23	27
934_162.las	00	65	25	26	26
934_164.las	00	255	23	23	23
934_166.las	00	74	23	24	23
934_168.las	00	66	22	22	21
934_170.las	00	255	33	34	40
934_172.las	00	78	32	35	40
934_174.las	00	255	25	27	30
934_176.las	00	64	25	27	31
934_178.las	00	255	23	24	26
934_180.las	00	255	27	29	39
934_182.las	00	255	25	27	31
934_184.las	00	57	22	23	27
936_144.las	00	255	17	16	05
936_146.las	00	73	17	18	15
936_148.las	00	255	19	19	17
936_150.las	00	52	19	18	17
936_152.las	00	46	20	21	21
936_154.las	00	55	20	20	21
936_156.las	00	92	16	16	15
936_158.las	00	51	18	18	06
936_160.las	00	255	18	19	05
936_162.las	00	46	22	24	25
936_164.las	00	255	22	22	23
936_166.las	00	128	21	21	19
936_168.las	00	65	24	25	26
936_170.las	00	255	33	36	40

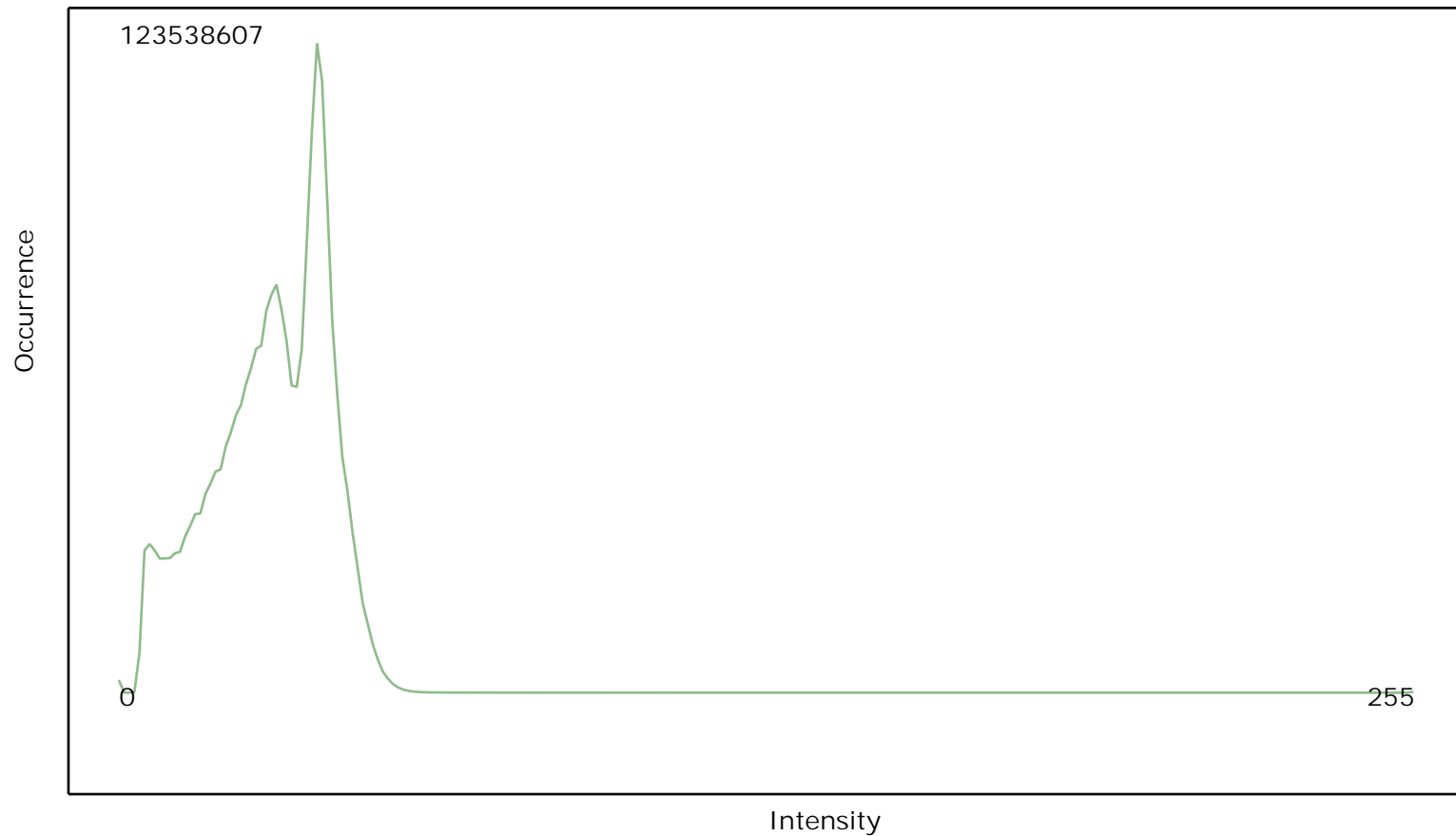
1.2 Report on Intensity (Tiled Data) - continued

File	Minimum	Maximum	Mean	Median	Mode
936_172.las	00	85	28	30	40
936_174.las	00	63	26	29	39
936_176.las	00	77	26	28	31
936_178.las	00	255	25	26	31
936_180.las	00	214	26	29	31
936_182.las	00	52	24	26	31
938_144.las	00	255	37	21	05
938_146.las	00	255	15	15	15
938_148.las	00	252	20	20	21
938_150.las	00	56	18	18	15
938_152.las	00	49	22	23	25
938_154.las	00	58	20	22	25
938_156.las	00	124	16	15	14
938_158.las	00	255	16	16	13
938_160.las	00	255	17	17	14
938_162.las	00	57	20	21	23
938_164.las	00	85	20	20	21
938_166.las	00	93	20	19	18
938_168.las	00	48	24	26	26
938_170.las	00	255	25	26	27
938_172.las	00	61	23	24	29
938_174.las	00	107	29	31	39
938_176.las	00	255	29	31	39
938_178.las	00	67	25	27	29
938_180.las	00	56	25	27	31
Average	00	255	29	31	39

1.2 Report on Intensity Values (Tiled Data)

The purpose of this section is to show a frequency distribution chart of intensities throughout all of the LiDAR tiled files. It is important to understand that 8-bit intensity LiDAR systems have a valid intensity range from 0-255, and 12-bit intensity LiDAR systems have a valid intensity range from 0-4095.

[Data Source - Y:\Mapping\Projects\65218069_AeroMetric_IDOT_PTB_156-059\Production\Final_Client_Deliverables\ProjectWide\LAS1.2](#)




1.2 Report on Intensity Values (Tiled Data)

The purpose of this section is to show a graphic of LiDAR tiled data points colored by intensity. Blank tiles can indicate a processing problem dealing with LiDAR intensity attribute information.

[Data Source - Y:\Mapping\Projects\65218069_AeroMetric_IDOT_PTB_156-059\Production\Final_Client_Deliverables\ProjectWide\LAS1.2](Y:\Mapping\Projects\65218069_AeroMetric_IDOT_PTB_156-059\Production\Final_Client_Deliverables\ProjectWide\LAS1.2)

[Result Path - Y:\Mapping\Projects\65218069_AeroMetric_IDOT_PTB_156-059\Admin\QA_OC\Reports\LiDAR_Final\1_2\ColorByIntensity_Classified.jpg](Y:\Mapping\Projects\65218069_AeroMetric_IDOT_PTB_156-059\Admin\QA_OC\Reports\LiDAR_Final\1_2\ColorByIntensity_Classified.jpg)



1.4 Report on Point Density and Nominal Pulse Spacing (NPS) (Tiled Data)

The USGS LiDAR Base Specification Version 1.0 states: "In general, the target NPS for a project should not be achieved through swath overlap or multiple passes. Such collection techniques may be permitted with prior approval."

The purpose of this section is to report on the LiDAR point density and nominal point spacing by tiled file. Point densities and NPS by tile are calculated by including any overlapping swath data within each tile. These statistics are for tiled LAS files. Not all LAS files fill tiles completely, especially along project boundaries. This may skew the calculated density and NPS values for partially filled tiles.

[Classified Files - Y:\Mapping\Projects\65218069_AeroMetric_IDOT_PTB_156-059\Production\Final_Client_Deliverables\ProjectWide\LAS1.2](#)

Units: US Survey Feet

File	Number of First Returns	Area of Tile	Point Density	Nominal Pulse Spacing (NPS)
708_166	427,560	4,000,000	0.11	3.06
708_168	463,061	4,000,000	0.12	2.94
710_162	619,665	4,000,000	0.16	2.54
710_164	405,795	4,000,000	0.10	3.14
710_166	384,585	4,000,000	0.10	3.23
710_168	548,327	4,000,000	0.14	2.70
710_170	288,367	4,000,000	0.07	3.72
710_172	563,205	4,000,000	0.14	2.67
710_174	526,460	4,000,000	0.13	2.76
710_180	359,599	4,000,000	0.09	3.34
710_182	511,675	4,000,000	0.13	2.80
710_184	635,593	4,000,000	0.16	2.51
710_186	251,112	4,000,000	0.06	3.99
710_188	542,074	4,000,000	0.14	2.72
712_160	265,401	4,000,000	0.07	3.88
712_162	592,044	4,000,000	0.15	2.60
712_164	459,910	4,000,000	0.12	2.95
712_166	446,384	4,000,000	0.11	2.99
712_168	594,343	4,000,000	0.15	2.59
712_170	286,925	4,000,000	0.07	3.73
712_172	590,767	4,000,000	0.15	2.60
712_174	562,990	4,000,000	0.14	2.67
712_176	282,262	4,000,000	0.07	3.76
712_178	653,412	4,000,000	0.16	2.47

1.4 Report on Point Density and Nominal Pulse Spacing (NPS) (Tiled Data) - continued

File	Number of First Returns	Area of Tile	Point Density	Nominal Pulse Spacing (NPS)
712_180	395,620	4,000,000	0.10	3.18
712_182	455,294	4,000,000	0.11	2.96
712_184	613,627	4,000,000	0.15	2.55
712_186	253,473	4,000,000	0.06	3.97
712_188	307,241	4,000,000	0.08	3.61
712_190	377,860	4,000,000	0.09	3.25
712_192	294,150	4,000,000	0.07	3.69
712_194	452,538	4,000,000	0.11	2.97
712_196	282,982	4,000,000	0.07	3.76
712_198	508,340	4,000,000	0.13	2.81
712_200	579,607	4,000,000	0.15	2.63
712_202	155,361	4,000,000	0.04	5.07
712_204	275,483	4,000,000	0.07	3.81
712_206	366,961	4,000,000	0.09	3.30
714_158	614,881	4,000,000	0.15	2.55
714_160	250,404	4,000,000	0.06	4.00
714_162	609,253	4,000,000	0.15	2.56
714_164	480,557	4,000,000	0.12	2.89
714_166	441,844	4,000,000	0.11	3.01
714_168	606,173	4,000,000	0.15	2.57
714_170	293,358	4,000,000	0.07	3.69
714_172	575,188	4,000,000	0.14	2.64
714_174	550,180	4,000,000	0.14	2.70
714_176	289,689	4,000,000	0.07	3.72
714_178	594,121	4,000,000	0.15	2.60
714_180	332,680	4,000,000	0.08	3.47
714_182	505,287	4,000,000	0.13	2.81
714_184	622,548	4,000,000	0.16	2.54
714_186	249,042	4,000,000	0.06	4.01
714_188	523,948	4,000,000	0.13	2.76
714_190	207,918	4,000,000	0.05	4.39

1.4 Report on Point Density and Nominal Pulse Spacing (NPS) (Tiled Data) - continued

File	Number of First Returns	Area of Tile	Point Density	Nominal Pulse Spacing (NPS)
714_192	228,239	4,000,000	0.06	4.19
714_194	309,974	4,000,000	0.08	3.59
714_196	221,670	4,000,000	0.06	4.25
714_198	445,120	4,000,000	0.11	3.00
714_200	489,254	4,000,000	0.12	2.86
714_202	198,627	4,000,000	0.05	4.49
714_204	380,939	4,000,000	0.10	3.24
714_206	340,591	4,000,000	0.09	3.43
714_208	414,749	4,000,000	0.10	3.11
716_158	544,534	4,000,000	0.14	2.71
716_160	267,700	4,000,000	0.07	3.87
716_162	598,356	4,000,000	0.15	2.59
716_164	460,240	4,000,000	0.12	2.95
716_166	427,861	4,000,000	0.11	3.06
716_168	602,031	4,000,000	0.15	2.58
716_170	308,064	4,000,000	0.08	3.60
716_172	585,834	4,000,000	0.15	2.61
716_174	571,160	4,000,000	0.14	2.65
716_176	310,528	4,000,000	0.08	3.59
716_178	625,764	4,000,000	0.16	2.53
716_180	361,511	4,000,000	0.09	3.33
716_182	501,280	4,000,000	0.13	2.83
716_184	608,446	4,000,000	0.15	2.56
716_186	241,852	4,000,000	0.06	4.07
716_188	553,278	4,000,000	0.14	2.69
716_190	441,803	4,000,000	0.11	3.01
716_192	332,988	4,000,000	0.08	3.47
716_194	470,428	4,000,000	0.12	2.92
716_196	337,972	4,000,000	0.08	3.44
716_198	539,210	4,000,000	0.14	2.72
716_200	558,899	4,000,000	0.14	2.68

1.4 Report on Point Density and Nominal Pulse Spacing (NPS) (Tiled Data) - continued

File	Number of First Returns	Area of Tile	Point Density	Nominal Pulse Spacing (NPS)
716_202	267,372	4,000,000	0.07	3.87
716_204	421,058	4,000,000	0.11	3.08
716_206	333,497	4,000,000	0.08	3.46
716_208	397,763	4,000,000	0.10	3.17
716_210	596,509	4,000,000	0.15	2.59
716_212	239,896	4,000,000	0.06	4.08
716_214	590,199	4,000,000	0.15	2.60
716_216	612,256	4,000,000	0.15	2.56
716_218	274,709	4,000,000	0.07	3.82
716_242	588,646	4,000,000	0.15	2.61
716_244	261,952	4,000,000	0.07	3.91
718_156	514,050	4,000,000	0.13	2.79
718_158	576,836	4,000,000	0.14	2.63
718_160	269,442	4,000,000	0.07	3.85
718_162	623,292	4,000,000	0.16	2.53
718_164	477,668	4,000,000	0.12	2.89
718_166	432,382	4,000,000	0.11	3.04
718_168	586,373	4,000,000	0.15	2.61
718_170	310,558	4,000,000	0.08	3.59
718_172	614,580	4,000,000	0.15	2.55
718_174	573,723	4,000,000	0.14	2.64
718_176	307,673	4,000,000	0.08	3.61
718_178	626,669	4,000,000	0.16	2.53
718_180	360,629	4,000,000	0.09	3.33
718_182	513,439	4,000,000	0.13	2.79
718_184	639,531	4,000,000	0.16	2.50
718_186	258,292	4,000,000	0.07	3.94
718_188	610,337	4,000,000	0.15	2.56
718_190	492,953	4,000,000	0.12	2.85
718_192	347,488	4,000,000	0.09	3.39
718_194	556,209	4,000,000	0.14	2.68

1.4 Report on Point Density and Nominal Pulse Spacing (NPS) (Tiled Data) - continued

File	Number of First Returns	Area of Tile	Point Density	Nominal Pulse Spacing (NPS)
718_196	344,088	4,000,000	0.09	3.41
718_198	522,189	4,000,000	0.13	2.77
718_200	592,689	4,000,000	0.15	2.60
718_202	303,342	4,000,000	0.08	3.63
718_204	633,671	4,000,000	0.16	2.51
718_206	375,098	4,000,000	0.09	3.27
718_208	347,620	4,000,000	0.09	3.39
718_210	627,702	4,000,000	0.16	2.52
718_212	255,850	4,000,000	0.06	3.95
718_214	623,926	4,000,000	0.16	2.53
718_216	598,419	4,000,000	0.15	2.59
718_218	296,453	4,000,000	0.07	3.67
718_220	654,785	4,000,000	0.16	2.47
718_242	608,453	4,000,000	0.15	2.56
718_244	241,865	4,000,000	0.06	4.07
720_154	264,932	4,000,000	0.07	3.89
720_156	527,405	4,000,000	0.13	2.75
720_158	637,066	4,000,000	0.16	2.51
720_160	259,398	4,000,000	0.07	3.93
720_162	628,626	4,000,000	0.16	2.52
720_164	469,363	4,000,000	0.12	2.92
720_166	434,465	4,000,000	0.11	3.03
720_168	585,624	4,000,000	0.15	2.61
720_170	299,188	4,000,000	0.08	3.66
720_172	608,155	4,000,000	0.15	2.57
720_174	597,292	4,000,000	0.15	2.59
720_176	334,842	4,000,000	0.08	3.46
720_178	648,592	4,000,000	0.16	2.48
720_180	377,674	4,000,000	0.09	3.25
720_182	515,060	4,000,000	0.13	2.79
720_184	642,175	4,000,000	0.16	2.50

1.4 Report on Point Density and Nominal Pulse Spacing (NPS) (Tiled Data) - continued

File	Number of First Returns	Area of Tile	Point Density	Nominal Pulse Spacing (NPS)
720_186	249,340	4,000,000	0.06	4.01
720_188	606,380	4,000,000	0.15	2.57
720_190	495,981	4,000,000	0.12	2.84
720_192	360,780	4,000,000	0.09	3.33
720_194	513,941	4,000,000	0.13	2.79
720_196	298,143	4,000,000	0.08	3.66
720_198	421,072	4,000,000	0.11	3.08
720_200	491,328	4,000,000	0.12	2.85
720_202	286,486	4,000,000	0.07	3.74
720_204	611,400	4,000,000	0.15	2.56
720_206	400,468	4,000,000	0.10	3.16
720_208	320,353	4,000,000	0.08	3.53
720_210	587,993	4,000,000	0.15	2.61
720_212	253,909	4,000,000	0.06	3.97
720_214	629,449	4,000,000	0.16	2.52
720_216	642,713	4,000,000	0.16	2.50
720_218	320,120	4,000,000	0.08	3.54
720_220	630,349	4,000,000	0.16	2.52
720_222	417,196	4,000,000	0.10	3.10
720_242	565,768	4,000,000	0.14	2.66
720_244	238,741	4,000,000	0.06	4.09
722_154	256,450	4,000,000	0.06	3.95
722_156	593,614	4,000,000	0.15	2.60
722_158	657,642	4,000,000	0.16	2.47
722_160	264,420	4,000,000	0.07	3.89
722_162	618,152	4,000,000	0.16	2.54
722_164	466,375	4,000,000	0.12	2.93
722_166	432,636	4,000,000	0.11	3.04
722_168	582,310	4,000,000	0.15	2.62
722_170	307,468	4,000,000	0.08	3.61
722_172	587,876	4,000,000	0.15	2.61

1.4 Report on Point Density and Nominal Pulse Spacing (NPS) (Tiled Data) - continued

File	Number of First Returns	Area of Tile	Point Density	Nominal Pulse Spacing (NPS)
722_174	533,215	4,000,000	0.13	2.74
722_176	270,094	4,000,000	0.07	3.85
722_178	586,907	4,000,000	0.15	2.61
722_180	379,837	4,000,000	0.10	3.25
722_182	515,614	4,000,000	0.13	2.79
722_184	639,934	4,000,000	0.16	2.50
722_186	266,744	4,000,000	0.07	3.87
722_188	619,330	4,000,000	0.16	2.54
722_190	515,124	4,000,000	0.13	2.79
722_192	373,977	4,000,000	0.09	3.27
722_194	602,083	4,000,000	0.15	2.58
722_196	326,376	4,000,000	0.08	3.50
722_198	540,684	4,000,000	0.14	2.72
722_200	573,371	4,000,000	0.14	2.64
722_202	215,249	4,000,000	0.05	4.31
722_204	546,287	4,000,000	0.14	2.71
722_206	431,116	4,000,000	0.11	3.05
722_208	274,921	4,000,000	0.07	3.81
722_210	240,807	4,000,000	0.06	4.08
722_212	273,793	4,000,000	0.07	3.82
722_214	628,494	4,000,000	0.16	2.52
722_216	593,201	4,000,000	0.15	2.60
722_218	272,855	4,000,000	0.07	3.83
722_220	600,305	4,000,000	0.15	2.58
722_222	427,547	4,000,000	0.11	3.06
722_240	564,541	4,000,000	0.14	2.66
722_242	533,836	4,000,000	0.13	2.74
722_244	254,512	4,000,000	0.06	3.96
724_154	248,492	4,000,000	0.06	4.01
724_156	606,090	4,000,000	0.15	2.57
724_158	653,352	4,000,000	0.16	2.47

1.4 Report on Point Density and Nominal Pulse Spacing (NPS) (Tiled Data) - continued

File	Number of First Returns	Area of Tile	Point Density	Nominal Pulse Spacing (NPS)
724_160	273,731	4,000,000	0.07	3.82
724_162	624,219	4,000,000	0.16	2.53
724_164	468,282	4,000,000	0.12	2.92
724_166	430,673	4,000,000	0.11	3.05
724_168	454,271	4,000,000	0.11	2.97
724_170	292,704	4,000,000	0.07	3.70
724_172	578,328	4,000,000	0.15	2.63
724_174	439,469	4,000,000	0.11	3.02
724_176	289,176	4,000,000	0.07	3.72
724_178	625,689	4,000,000	0.16	2.53
724_180	396,043	4,000,000	0.10	3.18
724_182	541,393	4,000,000	0.14	2.72
724_184	630,133	4,000,000	0.16	2.52
724_186	248,643	4,000,000	0.06	4.01
724_188	574,712	4,000,000	0.14	2.64
724_190	503,484	4,000,000	0.13	2.82
724_192	376,909	4,000,000	0.09	3.26
724_194	618,153	4,000,000	0.16	2.54
724_196	333,557	4,000,000	0.08	3.46
724_198	563,326	4,000,000	0.14	2.67
724_200	597,925	4,000,000	0.15	2.59
724_202	299,078	4,000,000	0.08	3.66
724_204	487,865	4,000,000	0.12	2.86
724_206	438,470	4,000,000	0.11	3.02
724_208	454,101	4,000,000	0.11	2.97
724_210	337,016	4,000,000	0.08	3.45
724_212	227,400	4,000,000	0.06	4.19
724_214	607,952	4,000,000	0.15	2.57
724_216	567,778	4,000,000	0.14	2.65
724_218	248,612	4,000,000	0.06	4.01
724_220	613,361	4,000,000	0.15	2.55

1.4 Report on Point Density and Nominal Pulse Spacing (NPS) (Tiled Data) - continued

File	Number of First Returns	Area of Tile	Point Density	Nominal Pulse Spacing (NPS)
724_222	417,773	4,000,000	0.10	3.09
724_224	503,587	4,000,000	0.13	2.82
724_240	582,804	4,000,000	0.15	2.62
724_242	638,610	4,000,000	0.16	2.50
724_244	290,022	4,000,000	0.07	3.71
726_154	241,317	4,000,000	0.06	4.07
726_156	609,916	4,000,000	0.15	2.56
726_158	645,902	4,000,000	0.16	2.49
726_160	270,320	4,000,000	0.07	3.85
726_162	637,016	4,000,000	0.16	2.51
726_164	477,656	4,000,000	0.12	2.89
726_166	432,618	4,000,000	0.11	3.04
726_168	570,724	4,000,000	0.14	2.65
726_170	277,256	4,000,000	0.07	3.80
726_172	606,491	4,000,000	0.15	2.57
726_174	597,415	4,000,000	0.15	2.59
726_176	304,132	4,000,000	0.08	3.63
726_178	618,678	4,000,000	0.16	2.54
726_180	376,865	4,000,000	0.09	3.26
726_182	527,639	4,000,000	0.13	2.75
726_184	652,687	4,000,000	0.16	2.48
726_186	247,973	4,000,000	0.06	4.02
726_188	600,177	4,000,000	0.15	2.58
726_190	514,819	4,000,000	0.13	2.79
726_192	372,635	4,000,000	0.09	3.28
726_194	624,495	4,000,000	0.16	2.53
726_196	347,685	4,000,000	0.09	3.39
726_198	563,050	4,000,000	0.14	2.67
726_200	606,190	4,000,000	0.15	2.57
726_202	314,583	4,000,000	0.08	3.57
726_204	611,367	4,000,000	0.15	2.56

1.4 Report on Point Density and Nominal Pulse Spacing (NPS) (Tiled Data) - continued

File	Number of First Returns	Area of Tile	Point Density	Nominal Pulse Spacing (NPS)
726_206	362,161	4,000,000	0.09	3.32
726_208	436,962	4,000,000	0.11	3.03
726_210	571,525	4,000,000	0.14	2.65
726_212	141,915	4,000,000	0.04	5.31
726_214	489,994	4,000,000	0.12	2.86
726_216	614,599	4,000,000	0.15	2.55
726_218	267,740	4,000,000	0.07	3.87
726_220	643,227	4,000,000	0.16	2.49
726_222	432,932	4,000,000	0.11	3.04
726_224	484,718	4,000,000	0.12	2.87
726_238	260,584	4,000,000	0.07	3.92
726_240	584,028	4,000,000	0.15	2.62
726_242	652,942	4,000,000	0.16	2.48
726_244	287,221	4,000,000	0.07	3.73
728_152	640,776	4,000,000	0.16	2.50
728_154	268,989	4,000,000	0.07	3.86
728_156	601,184	4,000,000	0.15	2.58
728_158	535,379	4,000,000	0.13	2.73
728_160	165,367	4,000,000	0.04	4.92
728_162	603,646	4,000,000	0.15	2.57
728_164	478,320	4,000,000	0.12	2.89
728_166	427,195	4,000,000	0.11	3.06
728_168	593,032	4,000,000	0.15	2.60
728_170	295,019	4,000,000	0.07	3.68
728_172	591,090	4,000,000	0.15	2.60
728_174	601,400	4,000,000	0.15	2.58
728_176	330,891	4,000,000	0.08	3.48
728_178	628,390	4,000,000	0.16	2.52
728_180	368,439	4,000,000	0.09	3.30
728_182	514,175	4,000,000	0.13	2.79
728_184	636,743	4,000,000	0.16	2.51

1.4 Report on Point Density and Nominal Pulse Spacing (NPS) (Tiled Data) - continued

File	Number of First Returns	Area of Tile	Point Density	Nominal Pulse Spacing (NPS)
728_186	263,521	4,000,000	0.07	3.90
728_188	591,716	4,000,000	0.15	2.60
728_190	495,041	4,000,000	0.12	2.84
728_192	358,473	4,000,000	0.09	3.34
728_194	569,602	4,000,000	0.14	2.65
728_196	330,587	4,000,000	0.08	3.48
728_198	544,061	4,000,000	0.14	2.71
728_200	569,508	4,000,000	0.14	2.65
728_202	288,778	4,000,000	0.07	3.72
728_204	594,458	4,000,000	0.15	2.59
728_206	432,596	4,000,000	0.11	3.04
728_208	409,888	4,000,000	0.10	3.12
728_210	529,174	4,000,000	0.13	2.75
728_212	200,138	4,000,000	0.05	4.47
728_214	243,527	4,000,000	0.06	4.05
728_216	418,364	4,000,000	0.11	3.09
728_218	253,320	4,000,000	0.06	3.97
728_220	632,803	4,000,000	0.16	2.51
728_222	439,272	4,000,000	0.11	3.02
728_224	494,992	4,000,000	0.12	2.84
728_226	571,751	4,000,000	0.14	2.65
728_236	606,127	4,000,000	0.15	2.57
728_238	264,054	4,000,000	0.07	3.89
728_240	546,801	4,000,000	0.14	2.71
728_242	622,028	4,000,000	0.16	2.54
728_244	282,836	4,000,000	0.07	3.76
730_152	608,977	4,000,000	0.15	2.56
730_154	268,686	4,000,000	0.07	3.86
730_156	607,332	4,000,000	0.15	2.57
730_158	357,793	4,000,000	0.09	3.34
730_160	230,695	4,000,000	0.06	4.16

1.4 Report on Point Density and Nominal Pulse Spacing (NPS) (Tiled Data) - continued

File	Number of First Returns	Area of Tile	Point Density	Nominal Pulse Spacing (NPS)
730_162	611,443	4,000,000	0.15	2.56
730_164	469,332	4,000,000	0.12	2.92
730_166	426,014	4,000,000	0.11	3.06
730_168	590,703	4,000,000	0.15	2.60
730_170	305,423	4,000,000	0.08	3.62
730_172	609,363	4,000,000	0.15	2.56
730_174	583,379	4,000,000	0.15	2.62
730_176	297,910	4,000,000	0.07	3.66
730_178	597,966	4,000,000	0.15	2.59
730_180	360,843	4,000,000	0.09	3.33
730_182	522,113	4,000,000	0.13	2.77
730_184	643,066	4,000,000	0.16	2.49
730_186	271,167	4,000,000	0.07	3.84
730_188	589,578	4,000,000	0.15	2.61
730_190	479,829	4,000,000	0.12	2.89
730_192	360,145	4,000,000	0.09	3.33
730_194	603,655	4,000,000	0.15	2.57
730_196	307,284	4,000,000	0.08	3.61
730_198	547,540	4,000,000	0.14	2.70
730_200	565,542	4,000,000	0.14	2.66
730_202	253,992	4,000,000	0.06	3.97
730_204	542,633	4,000,000	0.14	2.72
730_206	434,770	4,000,000	0.11	3.03
730_208	456,255	4,000,000	0.11	2.96
730_210	615,570	4,000,000	0.15	2.55
730_212	237,531	4,000,000	0.06	4.10
730_214	488,419	4,000,000	0.12	2.86
730_216	259,854	4,000,000	0.07	3.92
730_218	186,026	4,000,000	0.05	4.64
730_220	611,696	4,000,000	0.15	2.56
730_222	427,622	4,000,000	0.11	3.06

1.4 Report on Point Density and Nominal Pulse Spacing (NPS) (Tiled Data) - continued

File	Number of First Returns	Area of Tile	Point Density	Nominal Pulse Spacing (NPS)
730_224	483,998	4,000,000	0.12	2.88
730_226	570,674	4,000,000	0.14	2.65
730_228	282,426	4,000,000	0.07	3.76
730_230	591,670	4,000,000	0.15	2.60
730_232	504,455	4,000,000	0.13	2.82
730_234	364,474	4,000,000	0.09	3.31
730_236	588,289	4,000,000	0.15	2.61
730_238	256,617	4,000,000	0.06	3.95
730_240	571,258	4,000,000	0.14	2.65
730_242	644,552	4,000,000	0.16	2.49
730_244	309,211	4,000,000	0.08	3.60
732_150	368,003	4,000,000	0.09	3.30
732_152	488,235	4,000,000	0.12	2.86
732_154	263,549	4,000,000	0.07	3.90
732_156	630,040	4,000,000	0.16	2.52
732_158	572,440	4,000,000	0.14	2.64
732_160	246,657	4,000,000	0.06	4.03
732_162	602,182	4,000,000	0.15	2.58
732_164	452,165	4,000,000	0.11	2.97
732_166	427,255	4,000,000	0.11	3.06
732_168	576,822	4,000,000	0.14	2.63
732_170	285,732	4,000,000	0.07	3.74
732_172	584,100	4,000,000	0.15	2.62
732_174	570,207	4,000,000	0.14	2.65
732_176	305,302	4,000,000	0.08	3.62
732_178	623,986	4,000,000	0.16	2.53
732_180	372,113	4,000,000	0.09	3.28
732_182	523,260	4,000,000	0.13	2.77
732_184	624,135	4,000,000	0.16	2.53
732_186	260,355	4,000,000	0.07	3.92
732_188	582,747	4,000,000	0.15	2.62

1.4 Report on Point Density and Nominal Pulse Spacing (NPS) (Tiled Data) - continued

File	Number of First Returns	Area of Tile	Point Density	Nominal Pulse Spacing (NPS)
732_190	477,167	4,000,000	0.12	2.90
732_192	360,771	4,000,000	0.09	3.33
732_194	595,658	4,000,000	0.15	2.59
732_196	320,931	4,000,000	0.08	3.53
732_198	562,078	4,000,000	0.14	2.67
732_200	582,345	4,000,000	0.15	2.62
732_202	289,701	4,000,000	0.07	3.72
732_204	589,688	4,000,000	0.15	2.60
732_206	285,779	4,000,000	0.07	3.74
732_208	424,237	4,000,000	0.11	3.07
732_210	626,257	4,000,000	0.16	2.53
732_212	260,761	4,000,000	0.07	3.92
732_214	600,719	4,000,000	0.15	2.58
732_216	441,925	4,000,000	0.11	3.01
732_218	204,003	4,000,000	0.05	4.43
732_220	555,184	4,000,000	0.14	2.68
732_222	410,366	4,000,000	0.10	3.12
732_224	493,488	4,000,000	0.12	2.85
732_226	565,392	4,000,000	0.14	2.66
732_228	283,148	4,000,000	0.07	3.76
732_230	610,894	4,000,000	0.15	2.56
732_232	506,281	4,000,000	0.13	2.81
732_234	363,146	4,000,000	0.09	3.32
732_236	621,612	4,000,000	0.16	2.54
732_238	286,462	4,000,000	0.07	3.74
732_240	567,890	4,000,000	0.14	2.65
732_242	593,846	4,000,000	0.15	2.60
732_244	258,946	4,000,000	0.07	3.93
734_148	501,467	4,000,000	0.13	2.82
734_150	362,066	4,000,000	0.09	3.32
734_152	580,825	4,000,000	0.15	2.62

1.4 Report on Point Density and Nominal Pulse Spacing (NPS) (Tiled Data) - continued

File	Number of First Returns	Area of Tile	Point Density	Nominal Pulse Spacing (NPS)
734_154	300,086	4,000,000	0.08	3.65
734_156	586,513	4,000,000	0.15	2.61
734_158	447,660	4,000,000	0.11	2.99
734_160	219,385	4,000,000	0.06	4.27
734_162	473,039	4,000,000	0.12	2.91
734_164	409,225	4,000,000	0.10	3.13
734_166	430,955	4,000,000	0.11	3.05
734_168	568,990	4,000,000	0.14	2.65
734_170	293,809	4,000,000	0.07	3.69
734_172	517,065	4,000,000	0.13	2.78
734_174	569,643	4,000,000	0.14	2.65
734_176	309,759	4,000,000	0.08	3.59
734_178	617,130	4,000,000	0.15	2.55
734_180	381,718	4,000,000	0.10	3.24
734_182	514,519	4,000,000	0.13	2.79
734_184	627,738	4,000,000	0.16	2.52
734_186	266,960	4,000,000	0.07	3.87
734_188	620,317	4,000,000	0.16	2.54
734_190	499,176	4,000,000	0.13	2.83
734_192	370,118	4,000,000	0.09	3.29
734_194	612,148	4,000,000	0.15	2.56
734_196	325,642	4,000,000	0.08	3.51
734_198	557,093	4,000,000	0.14	2.68
734_200	596,593	4,000,000	0.15	2.59
734_202	295,164	4,000,000	0.07	3.68
734_204	612,551	4,000,000	0.15	2.56
734_206	418,874	4,000,000	0.11	3.09
734_208	419,500	4,000,000	0.11	3.09
734_210	619,880	4,000,000	0.16	2.54
734_212	244,934	4,000,000	0.06	4.04
734_214	582,762	4,000,000	0.15	2.62

1.4 Report on Point Density and Nominal Pulse Spacing (NPS) (Tiled Data) - continued

File	Number of First Returns	Area of Tile	Point Density	Nominal Pulse Spacing (NPS)
734_216	619,021	4,000,000	0.16	2.54
734_218	169,016	4,000,000	0.04	4.87
734_220	397,651	4,000,000	0.10	3.17
734_222	394,618	4,000,000	0.10	3.18
734_224	485,173	4,000,000	0.12	2.87
734_226	566,507	4,000,000	0.14	2.66
734_228	285,801	4,000,000	0.07	3.74
734_230	593,702	4,000,000	0.15	2.60
734_232	490,646	4,000,000	0.12	2.86
734_234	361,131	4,000,000	0.09	3.33
734_236	613,634	4,000,000	0.15	2.55
734_238	267,203	4,000,000	0.07	3.87
734_240	472,484	4,000,000	0.12	2.91
734_242	622,141	4,000,000	0.16	2.54
734_244	283,582	4,000,000	0.07	3.76
736_146	434,064	4,000,000	0.11	3.04
736_148	392,523	4,000,000	0.10	3.19
736_150	343,252	4,000,000	0.09	3.41
736_152	580,402	4,000,000	0.15	2.63
736_154	293,609	4,000,000	0.07	3.69
736_156	551,123	4,000,000	0.14	2.69
736_158	635,251	4,000,000	0.16	2.51
736_160	264,652	4,000,000	0.07	3.89
736_162	618,546	4,000,000	0.16	2.54
736_164	475,036	4,000,000	0.12	2.90
736_166	442,361	4,000,000	0.11	3.01
736_168	620,442	4,000,000	0.16	2.54
736_170	304,206	4,000,000	0.08	3.63
736_172	613,590	4,000,000	0.15	2.55
736_174	471,818	4,000,000	0.12	2.91
736_176	279,456	4,000,000	0.07	3.78

1.4 Report on Point Density and Nominal Pulse Spacing (NPS) (Tiled Data) - continued

File	Number of First Returns	Area of Tile	Point Density	Nominal Pulse Spacing (NPS)
736_178	618,240	4,000,000	0.16	2.54
736_180	366,451	4,000,000	0.09	3.30
736_182	482,383	4,000,000	0.12	2.88
736_184	665,642	4,000,000	0.17	2.45
736_186	276,991	4,000,000	0.07	3.80
736_188	625,353	4,000,000	0.16	2.53
736_190	523,814	4,000,000	0.13	2.76
736_192	366,216	4,000,000	0.09	3.31
736_194	600,789	4,000,000	0.15	2.58
736_196	332,856	4,000,000	0.08	3.47
736_198	537,763	4,000,000	0.13	2.73
736_200	570,353	4,000,000	0.14	2.65
736_202	290,863	4,000,000	0.07	3.71
736_204	608,033	4,000,000	0.15	2.57
736_206	425,735	4,000,000	0.11	3.07
736_208	439,144	4,000,000	0.11	3.02
736_210	633,020	4,000,000	0.16	2.51
736_212	269,151	4,000,000	0.07	3.86
736_214	634,576	4,000,000	0.16	2.51
736_216	595,388	4,000,000	0.15	2.59
736_218	255,208	4,000,000	0.06	3.96
736_220	570,706	4,000,000	0.14	2.65
736_222	347,414	4,000,000	0.09	3.39
736_224	454,592	4,000,000	0.11	2.97
736_226	540,131	4,000,000	0.14	2.72
736_228	271,972	4,000,000	0.07	3.84
736_230	544,812	4,000,000	0.14	2.71
736_232	472,354	4,000,000	0.12	2.91
736_234	342,692	4,000,000	0.09	3.42
736_236	583,276	4,000,000	0.15	2.62
736_238	255,575	4,000,000	0.06	3.96

1.4 Report on Point Density and Nominal Pulse Spacing (NPS) (Tiled Data) - continued

File	Number of First Returns	Area of Tile	Point Density	Nominal Pulse Spacing (NPS)
736_240	528,666	4,000,000	0.13	2.75
736_242	651,482	4,000,000	0.16	2.48
736_244	284,233	4,000,000	0.07	3.75
738_146	208,843	4,000,000	0.05	4.38
738_148	441,767	4,000,000	0.11	3.01
738_150	370,179	4,000,000	0.09	3.29
738_152	596,301	4,000,000	0.15	2.59
738_154	289,562	4,000,000	0.07	3.72
738_156	610,506	4,000,000	0.15	2.56
738_158	637,396	4,000,000	0.16	2.51
738_160	267,025	4,000,000	0.07	3.87
738_162	625,300	4,000,000	0.16	2.53
738_164	477,188	4,000,000	0.12	2.90
738_166	440,199	4,000,000	0.11	3.01
738_168	613,931	4,000,000	0.15	2.55
738_170	305,740	4,000,000	0.08	3.62
738_172	609,729	4,000,000	0.15	2.56
738_174	558,535	4,000,000	0.14	2.68
738_176	289,703	4,000,000	0.07	3.72
738_178	576,463	4,000,000	0.14	2.63
738_180	343,074	4,000,000	0.09	3.42
738_182	487,457	4,000,000	0.12	2.87
738_184	625,901	4,000,000	0.16	2.53
738_186	262,571	4,000,000	0.07	3.90
738_188	590,850	4,000,000	0.15	2.60
738_190	492,993	4,000,000	0.12	2.85
738_192	358,663	4,000,000	0.09	3.34
738_194	595,640	4,000,000	0.15	2.59
738_196	338,358	4,000,000	0.09	3.44
738_198	544,662	4,000,000	0.14	2.71
738_200	579,848	4,000,000	0.15	2.63

1.4 Report on Point Density and Nominal Pulse Spacing (NPS) (Tiled Data) - continued

File	Number of First Returns	Area of Tile	Point Density	Nominal Pulse Spacing (NPS)
738_202	289,854	4,000,000	0.07	3.72
738_204	600,058	4,000,000	0.15	2.58
738_206	434,670	4,000,000	0.11	3.03
738_208	454,163	4,000,000	0.11	2.97
738_210	601,942	4,000,000	0.15	2.58
738_212	236,519	4,000,000	0.06	4.11
738_214	578,798	4,000,000	0.15	2.63
738_216	531,428	4,000,000	0.13	2.74
738_218	252,607	4,000,000	0.06	3.98
738_220	608,105	4,000,000	0.15	2.57
738_222	201,442	4,000,000	0.05	4.46
738_224	327,610	4,000,000	0.08	3.49
738_226	564,125	4,000,000	0.14	2.66
738_228	263,688	4,000,000	0.07	3.90
738_230	580,313	4,000,000	0.15	2.63
738_232	478,416	4,000,000	0.12	2.89
738_234	338,301	4,000,000	0.09	3.44
738_236	581,319	4,000,000	0.15	2.62
738_238	265,979	4,000,000	0.07	3.88
738_240	578,924	4,000,000	0.15	2.63
738_242	594,317	4,000,000	0.15	2.59
738_244	271,090	4,000,000	0.07	3.84
740_148	117,453	4,000,000	0.03	5.84
740_150	266,138	4,000,000	0.07	3.88
740_152	624,254	4,000,000	0.16	2.53
740_154	291,578	4,000,000	0.07	3.70
740_156	619,552	4,000,000	0.16	2.54
740_158	651,828	4,000,000	0.16	2.48
740_160	268,483	4,000,000	0.07	3.86
740_162	623,930	4,000,000	0.16	2.53
740_164	455,117	4,000,000	0.11	2.97

1.4 Report on Point Density and Nominal Pulse Spacing (NPS) (Tiled Data) - continued

File	Number of First Returns	Area of Tile	Point Density	Nominal Pulse Spacing (NPS)
740_166	444,981	4,000,000	0.11	3.00
740_168	619,208	4,000,000	0.16	2.54
740_170	311,842	4,000,000	0.08	3.58
740_172	623,699	4,000,000	0.16	2.53
740_174	591,605	4,000,000	0.15	2.60
740_176	302,251	4,000,000	0.08	3.64
740_178	652,171	4,000,000	0.16	2.48
740_180	403,583	4,000,000	0.10	3.15
740_182	536,809	4,000,000	0.13	2.73
740_184	631,451	4,000,000	0.16	2.52
740_186	260,940	4,000,000	0.07	3.92
740_188	574,481	4,000,000	0.14	2.64
740_190	482,039	4,000,000	0.12	2.88
740_192	352,902	4,000,000	0.09	3.37
740_194	596,590	4,000,000	0.15	2.59
740_196	342,785	4,000,000	0.09	3.42
740_198	551,348	4,000,000	0.14	2.69
740_200	568,476	4,000,000	0.14	2.65
740_202	288,994	4,000,000	0.07	3.72
740_204	609,508	4,000,000	0.15	2.56
740_206	431,679	4,000,000	0.11	3.04
740_208	440,734	4,000,000	0.11	3.01
740_210	436,302	4,000,000	0.11	3.03
740_212	248,398	4,000,000	0.06	4.01
740_214	617,773	4,000,000	0.15	2.55
740_216	621,442	4,000,000	0.16	2.54
740_218	260,748	4,000,000	0.07	3.92
740_220	616,950	4,000,000	0.15	2.55
740_222	319,377	4,000,000	0.08	3.54
740_224	196,332	4,000,000	0.05	4.51
740_226	595,106	4,000,000	0.15	2.59

1.4 Report on Point Density and Nominal Pulse Spacing (NPS) (Tiled Data) - continued

File	Number of First Returns	Area of Tile	Point Density	Nominal Pulse Spacing (NPS)
740_228	206,262	4,000,000	0.05	4.40
740_230	467,415	4,000,000	0.12	2.93
740_232	484,187	4,000,000	0.12	2.87
740_234	356,026	4,000,000	0.09	3.35
740_236	450,783	4,000,000	0.11	2.98
740_238	222,171	4,000,000	0.06	4.24
740_240	561,143	4,000,000	0.14	2.67
740_242	596,451	4,000,000	0.15	2.59
740_244	275,944	4,000,000	0.07	3.81
742_150	125,129	4,000,000	0.03	5.65
742_152	381,517	4,000,000	0.10	3.24
742_154	278,975	4,000,000	0.07	3.79
742_156	618,130	4,000,000	0.16	2.54
742_158	652,483	4,000,000	0.16	2.48
742_160	259,544	4,000,000	0.07	3.93
742_162	618,930	4,000,000	0.16	2.54
742_164	476,139	4,000,000	0.12	2.90
742_166	440,883	4,000,000	0.11	3.01
742_168	615,361	4,000,000	0.15	2.55
742_170	309,885	4,000,000	0.08	3.59
742_172	642,099	4,000,000	0.16	2.50
742_174	615,259	4,000,000	0.15	2.55
742_176	312,784	4,000,000	0.08	3.58
742_178	605,488	4,000,000	0.15	2.57
742_180	356,909	4,000,000	0.09	3.35
742_182	511,477	4,000,000	0.13	2.80
742_184	605,369	4,000,000	0.15	2.57
742_186	262,218	4,000,000	0.07	3.91
742_188	613,448	4,000,000	0.15	2.55
742_190	498,948	4,000,000	0.13	2.83
742_192	364,330	4,000,000	0.09	3.31

1.4 Report on Point Density and Nominal Pulse Spacing (NPS) (Tiled Data) - continued

File	Number of First Returns	Area of Tile	Point Density	Nominal Pulse Spacing (NPS)
742_194	564,375	4,000,000	0.14	2.66
742_196	328,807	4,000,000	0.08	3.49
742_198	539,502	4,000,000	0.14	2.72
742_200	586,203	4,000,000	0.15	2.61
742_202	302,949	4,000,000	0.08	3.63
742_204	557,932	4,000,000	0.14	2.68
742_206	368,296	4,000,000	0.09	3.30
742_208	432,540	4,000,000	0.11	3.04
742_210	552,763	4,000,000	0.14	2.69
742_212	252,344	4,000,000	0.06	3.98
742_214	596,902	4,000,000	0.15	2.59
742_216	644,611	4,000,000	0.16	2.49
742_218	270,050	4,000,000	0.07	3.85
742_220	606,793	4,000,000	0.15	2.57
742_222	291,303	4,000,000	0.07	3.71
742_224	296,352	4,000,000	0.07	3.67
742_226	519,028	4,000,000	0.13	2.78
742_228	254,608	4,000,000	0.06	3.96
742_230	432,778	4,000,000	0.11	3.04
742_232	494,176	4,000,000	0.12	2.85
742_234	362,862	4,000,000	0.09	3.32
742_236	409,889	4,000,000	0.10	3.12
742_238	261,637	4,000,000	0.07	3.91
742_240	581,385	4,000,000	0.15	2.62
742_242	652,388	4,000,000	0.16	2.48
742_244	295,117	4,000,000	0.07	3.68
744_152	17,243	4,000,000	0.00	15.23
744_154	182,182	4,000,000	0.05	4.69
744_156	534,403	4,000,000	0.13	2.74
744_158	585,935	4,000,000	0.15	2.61
744_160	259,130	4,000,000	0.07	3.93

1.4 Report on Point Density and Nominal Pulse Spacing (NPS) (Tiled Data) - continued

File	Number of First Returns	Area of Tile	Point Density	Nominal Pulse Spacing (NPS)
744_162	607,715	4,000,000	0.15	2.57
744_164	480,393	4,000,000	0.12	2.89
744_166	444,038	4,000,000	0.11	3.00
744_168	582,228	4,000,000	0.15	2.62
744_170	305,528	4,000,000	0.08	3.62
744_172	630,044	4,000,000	0.16	2.52
744_174	603,604	4,000,000	0.15	2.57
744_176	318,121	4,000,000	0.08	3.55
744_178	643,718	4,000,000	0.16	2.49
744_180	386,310	4,000,000	0.10	3.22
744_182	520,912	4,000,000	0.13	2.77
744_184	618,093	4,000,000	0.16	2.54
744_186	255,929	4,000,000	0.06	3.95
744_188	591,397	4,000,000	0.15	2.60
744_190	489,589	4,000,000	0.12	2.86
744_192	369,276	4,000,000	0.09	3.29
744_194	602,714	4,000,000	0.15	2.58
744_196	328,685	4,000,000	0.08	3.49
744_198	517,166	4,000,000	0.13	2.78
744_200	595,762	4,000,000	0.15	2.59
744_202	310,580	4,000,000	0.08	3.59
744_204	626,255	4,000,000	0.16	2.53
744_206	437,492	4,000,000	0.11	3.02
744_208	455,731	4,000,000	0.11	2.96
744_210	628,534	4,000,000	0.16	2.52
744_212	266,309	4,000,000	0.07	3.88
744_214	620,958	4,000,000	0.16	2.54
744_216	637,364	4,000,000	0.16	2.51
744_218	264,289	4,000,000	0.07	3.89
744_220	584,859	4,000,000	0.15	2.62
744_222	390,390	4,000,000	0.10	3.20

1.4 Report on Point Density and Nominal Pulse Spacing (NPS) (Tiled Data) - continued

File	Number of First Returns	Area of Tile	Point Density	Nominal Pulse Spacing (NPS)
744_224	317,690	4,000,000	0.08	3.55
744_226	280,669	4,000,000	0.07	3.78
744_228	265,685	4,000,000	0.07	3.88
744_230	381,182	4,000,000	0.10	3.24
744_232	506,029	4,000,000	0.13	2.81
744_234	360,959	4,000,000	0.09	3.33
744_236	603,738	4,000,000	0.15	2.57
744_238	268,777	4,000,000	0.07	3.86
744_240	539,493	4,000,000	0.14	2.72
744_242	622,214	4,000,000	0.16	2.54
744_244	273,032	4,000,000	0.07	3.83
746_154	128,524	4,000,000	0.03	5.58
746_156	128,609	4,000,000	0.03	5.58
746_158	525,629	4,000,000	0.13	2.76
746_160	232,939	4,000,000	0.06	4.14
746_162	427,984	4,000,000	0.11	3.06
746_164	462,893	4,000,000	0.12	2.94
746_166	427,686	4,000,000	0.11	3.06
746_168	609,429	4,000,000	0.15	2.56
746_170	300,919	4,000,000	0.08	3.65
746_172	610,987	4,000,000	0.15	2.56
746_174	590,774	4,000,000	0.15	2.60
746_176	302,227	4,000,000	0.08	3.64
746_178	643,831	4,000,000	0.16	2.49
746_180	403,093	4,000,000	0.10	3.15
746_182	532,263	4,000,000	0.13	2.74
746_184	582,836	4,000,000	0.15	2.62
746_186	259,042	4,000,000	0.07	3.93
746_188	571,392	4,000,000	0.14	2.65
746_190	478,750	4,000,000	0.12	2.89
746_192	352,462	4,000,000	0.09	3.37

1.4 Report on Point Density and Nominal Pulse Spacing (NPS) (Tiled Data) - continued

File	Number of First Returns	Area of Tile	Point Density	Nominal Pulse Spacing (NPS)
746_194	589,896	4,000,000	0.15	2.60
746_196	298,343	4,000,000	0.08	3.66
746_198	555,011	4,000,000	0.14	2.69
746_200	561,750	4,000,000	0.14	2.67
746_202	286,602	4,000,000	0.07	3.74
746_204	594,044	4,000,000	0.15	2.60
746_206	432,092	4,000,000	0.11	3.04
746_208	446,652	4,000,000	0.11	2.99
746_210	662,517	4,000,000	0.17	2.46
746_212	292,075	4,000,000	0.07	3.70
746_214	636,619	4,000,000	0.16	2.51
746_216	625,293	4,000,000	0.16	2.53
746_218	247,886	4,000,000	0.06	4.02
746_220	605,807	4,000,000	0.15	2.57
746_222	392,109	4,000,000	0.10	3.19
746_224	359,426	4,000,000	0.09	3.34
746_226	263,833	4,000,000	0.07	3.89
746_228	247,893	4,000,000	0.06	4.02
746_230	442,017	4,000,000	0.11	3.01
746_232	519,357	4,000,000	0.13	2.78
746_234	356,608	4,000,000	0.09	3.35
746_236	605,207	4,000,000	0.15	2.57
746_238	278,751	4,000,000	0.07	3.79
746_240	553,888	4,000,000	0.14	2.69
746_242	637,217	4,000,000	0.16	2.51
746_244	272,589	4,000,000	0.07	3.83
748_156	82,171	4,000,000	0.02	6.98
748_158	347,240	4,000,000	0.09	3.39
748_160	248,205	4,000,000	0.06	4.01
748_162	563,837	4,000,000	0.14	2.66
748_164	463,517	4,000,000	0.12	2.94

1.4 Report on Point Density and Nominal Pulse Spacing (NPS) (Tiled Data) - continued

File	Number of First Returns	Area of Tile	Point Density	Nominal Pulse Spacing (NPS)
748_166	418,340	4,000,000	0.11	3.09
748_168	559,500	4,000,000	0.14	2.67
748_170	289,087	4,000,000	0.07	3.72
748_172	585,873	4,000,000	0.15	2.61
748_174	597,376	4,000,000	0.15	2.59
748_176	321,392	4,000,000	0.08	3.53
748_178	664,575	4,000,000	0.17	2.45
748_180	395,664	4,000,000	0.10	3.18
748_182	529,285	4,000,000	0.13	2.75
748_184	620,158	4,000,000	0.16	2.54
748_186	256,078	4,000,000	0.06	3.95
748_188	612,295	4,000,000	0.15	2.56
748_190	503,907	4,000,000	0.13	2.82
748_192	369,740	4,000,000	0.09	3.29
748_194	578,925	4,000,000	0.15	2.63
748_196	295,903	4,000,000	0.07	3.68
748_198	590,438	4,000,000	0.15	2.60
748_200	578,201	4,000,000	0.15	2.63
748_202	285,119	4,000,000	0.07	3.75
748_204	579,186	4,000,000	0.15	2.63
748_206	415,789	4,000,000	0.10	3.10
748_208	448,715	4,000,000	0.11	2.99
748_210	654,494	4,000,000	0.16	2.47
748_212	277,932	4,000,000	0.07	3.79
748_214	613,315	4,000,000	0.15	2.55
748_216	623,973	4,000,000	0.16	2.53
748_218	249,761	4,000,000	0.06	4.00
748_220	632,485	4,000,000	0.16	2.52
748_222	396,742	4,000,000	0.10	3.18
748_224	386,495	4,000,000	0.10	3.22
748_226	243,244	4,000,000	0.06	4.06

1.4 Report on Point Density and Nominal Pulse Spacing (NPS) (Tiled Data) - continued

File	Number of First Returns	Area of Tile	Point Density	Nominal Pulse Spacing (NPS)
748_228	213,222	4,000,000	0.05	4.33
748_230	627,197	4,000,000	0.16	2.53
748_232	498,394	4,000,000	0.13	2.83
748_234	357,105	4,000,000	0.09	3.35
748_236	598,059	4,000,000	0.15	2.59
748_238	266,129	4,000,000	0.07	3.88
748_240	557,451	4,000,000	0.14	2.68
748_242	610,084	4,000,000	0.15	2.56
748_244	278,191	4,000,000	0.07	3.79
750_158	63,286	4,000,000	0.02	7.95
750_160	175,291	4,000,000	0.04	4.78
750_162	592,326	4,000,000	0.15	2.60
750_164	447,134	4,000,000	0.11	2.99
750_166	437,415	4,000,000	0.11	3.02
750_168	519,020	4,000,000	0.13	2.78
750_170	274,836	4,000,000	0.07	3.82
750_172	593,182	4,000,000	0.15	2.60
750_174	585,854	4,000,000	0.15	2.61
750_176	317,756	4,000,000	0.08	3.55
750_178	652,764	4,000,000	0.16	2.48
750_180	382,297	4,000,000	0.10	3.24
750_182	502,786	4,000,000	0.13	2.82
750_184	619,341	4,000,000	0.16	2.54
750_186	264,783	4,000,000	0.07	3.89
750_188	608,600	4,000,000	0.15	2.56
750_190	510,023	4,000,000	0.13	2.80
750_192	382,318	4,000,000	0.10	3.24
750_194	588,833	4,000,000	0.15	2.61
750_196	304,497	4,000,000	0.08	3.62
750_198	582,044	4,000,000	0.15	2.62
750_200	579,986	4,000,000	0.15	2.63

1.4 Report on Point Density and Nominal Pulse Spacing (NPS) (Tiled Data) - continued

File	Number of First Returns	Area of Tile	Point Density	Nominal Pulse Spacing (NPS)
750_202	280,411	4,000,000	0.07	3.78
750_204	594,003	4,000,000	0.15	2.60
750_206	437,573	4,000,000	0.11	3.02
750_208	476,704	4,000,000	0.12	2.90
750_210	651,473	4,000,000	0.16	2.48
750_212	268,308	4,000,000	0.07	3.86
750_214	640,180	4,000,000	0.16	2.50
750_216	626,697	4,000,000	0.16	2.53
750_218	257,194	4,000,000	0.06	3.94
750_220	627,313	4,000,000	0.16	2.53
750_222	403,684	4,000,000	0.10	3.15
750_224	388,585	4,000,000	0.10	3.21
750_226	479,529	4,000,000	0.12	2.89
750_228	277,285	4,000,000	0.07	3.80
750_230	591,574	4,000,000	0.15	2.60
750_232	476,985	4,000,000	0.12	2.90
750_234	357,517	4,000,000	0.09	3.35
750_236	627,082	4,000,000	0.16	2.53
750_238	236,459	4,000,000	0.06	4.11
750_240	458,461	4,000,000	0.12	2.95
750_242	617,288	4,000,000	0.15	2.55
750_244	276,967	4,000,000	0.07	3.80
752_160	111,516	4,000,000	0.03	5.99
752_162	443,390	4,000,000	0.11	3.00
752_164	451,069	4,000,000	0.11	2.98
752_166	423,239	4,000,000	0.11	3.07
752_168	503,968	4,000,000	0.13	2.82
752_170	290,456	4,000,000	0.07	3.71
752_172	622,891	4,000,000	0.16	2.53
752_174	588,386	4,000,000	0.15	2.61
752_176	310,946	4,000,000	0.08	3.59

1.4 Report on Point Density and Nominal Pulse Spacing (NPS) (Tiled Data) - continued

File	Number of First Returns	Area of Tile	Point Density	Nominal Pulse Spacing (NPS)
752_178	622,957	4,000,000	0.16	2.53
752_180	374,953	4,000,000	0.09	3.27
752_182	512,924	4,000,000	0.13	2.79
752_184	633,484	4,000,000	0.16	2.51
752_186	268,915	4,000,000	0.07	3.86
752_188	609,912	4,000,000	0.15	2.56
752_190	498,474	4,000,000	0.13	2.83
752_192	367,318	4,000,000	0.09	3.30
752_194	589,020	4,000,000	0.15	2.61
752_196	324,070	4,000,000	0.08	3.51
752_198	546,100	4,000,000	0.14	2.71
752_200	595,384	4,000,000	0.15	2.59
752_202	287,658	4,000,000	0.07	3.73
752_204	589,080	4,000,000	0.15	2.61
752_206	415,402	4,000,000	0.10	3.10
752_208	455,871	4,000,000	0.11	2.96
752_210	638,963	4,000,000	0.16	2.50
752_212	263,765	4,000,000	0.07	3.89
752_214	635,456	4,000,000	0.16	2.51
752_216	639,114	4,000,000	0.16	2.50
752_218	260,691	4,000,000	0.07	3.92
752_220	544,653	4,000,000	0.14	2.71
752_222	308,522	4,000,000	0.08	3.60
752_224	401,574	4,000,000	0.10	3.16
752_226	181,274	4,000,000	0.05	4.70
752_228	255,635	4,000,000	0.06	3.96
752_230	593,943	4,000,000	0.15	2.60
752_232	500,523	4,000,000	0.13	2.83
752_234	368,206	4,000,000	0.09	3.30
752_236	613,955	4,000,000	0.15	2.55
752_238	209,695	4,000,000	0.05	4.37

1.4 Report on Point Density and Nominal Pulse Spacing (NPS) (Tiled Data) - continued

File	Number of First Returns	Area of Tile	Point Density	Nominal Pulse Spacing (NPS)
752_240	557,630	4,000,000	0.14	2.68
752_242	626,083	4,000,000	0.16	2.53
752_244	278,045	4,000,000	0.07	3.79
754_162	23,092	4,000,000	0.01	13.16
754_164	416,079	4,000,000	0.10	3.10
754_166	442,504	4,000,000	0.11	3.01
754_168	596,410	4,000,000	0.15	2.59
754_170	277,983	4,000,000	0.07	3.79
754_172	583,249	4,000,000	0.15	2.62
754_174	597,385	4,000,000	0.15	2.59
754_176	306,629	4,000,000	0.08	3.61
754_178	610,284	4,000,000	0.15	2.56
754_180	371,018	4,000,000	0.09	3.28
754_182	508,780	4,000,000	0.13	2.80
754_184	617,496	4,000,000	0.15	2.55
754_186	257,021	4,000,000	0.06	3.95
754_188	576,685	4,000,000	0.14	2.63
754_190	480,627	4,000,000	0.12	2.89
754_192	370,533	4,000,000	0.09	3.29
754_194	589,011	4,000,000	0.15	2.61
754_196	329,556	4,000,000	0.08	3.48
754_198	546,220	4,000,000	0.14	2.71
754_200	605,498	4,000,000	0.15	2.57
754_202	297,491	4,000,000	0.07	3.67
754_204	607,402	4,000,000	0.15	2.57
754_206	402,801	4,000,000	0.10	3.15
754_208	434,102	4,000,000	0.11	3.04
754_210	615,749	4,000,000	0.15	2.55
754_212	266,343	4,000,000	0.07	3.88
754_214	649,246	4,000,000	0.16	2.48
754_216	621,500	4,000,000	0.16	2.54

1.4 Report on Point Density and Nominal Pulse Spacing (NPS) (Tiled Data) - continued

File	Number of First Returns	Area of Tile	Point Density	Nominal Pulse Spacing (NPS)
754_218	279,588	4,000,000	0.07	3.78
754_220	486,066	4,000,000	0.12	2.87
754_222	425,694	4,000,000	0.11	3.07
754_224	493,840	4,000,000	0.12	2.85
754_226	203,799	4,000,000	0.05	4.43
754_228	251,076	4,000,000	0.06	3.99
754_230	611,354	4,000,000	0.15	2.56
754_232	497,222	4,000,000	0.12	2.84
754_234	352,971	4,000,000	0.09	3.37
754_236	593,656	4,000,000	0.15	2.60
754_238	261,095	4,000,000	0.07	3.91
754_240	573,206	4,000,000	0.14	2.64
754_242	621,490	4,000,000	0.16	2.54
754_244	283,270	4,000,000	0.07	3.76
756_164	108,206	4,000,000	0.03	6.08
756_166	149,419	4,000,000	0.04	5.17
756_168	576,751	4,000,000	0.14	2.63
756_170	275,844	4,000,000	0.07	3.81
756_172	603,925	4,000,000	0.15	2.57
756_174	595,918	4,000,000	0.15	2.59
756_176	305,560	4,000,000	0.08	3.62
756_178	550,150	4,000,000	0.14	2.70
756_180	362,184	4,000,000	0.09	3.32
756_182	499,327	4,000,000	0.13	2.83
756_184	610,888	4,000,000	0.15	2.56
756_186	255,646	4,000,000	0.06	3.96
756_188	592,904	4,000,000	0.15	2.60
756_190	491,317	4,000,000	0.12	2.85
756_192	366,270	4,000,000	0.09	3.31
756_194	587,980	4,000,000	0.15	2.61
756_196	329,693	4,000,000	0.08	3.48

1.4 Report on Point Density and Nominal Pulse Spacing (NPS) (Tiled Data) - continued

File	Number of First Returns	Area of Tile	Point Density	Nominal Pulse Spacing (NPS)
756_198	562,878	4,000,000	0.14	2.67
756_200	489,227	4,000,000	0.12	2.86
756_202	293,835	4,000,000	0.07	3.69
756_204	592,573	4,000,000	0.15	2.60
756_206	414,383	4,000,000	0.10	3.11
756_208	424,768	4,000,000	0.11	3.07
756_210	614,712	4,000,000	0.15	2.55
756_212	267,846	4,000,000	0.07	3.86
756_214	632,200	4,000,000	0.16	2.52
756_216	627,720	4,000,000	0.16	2.52
756_218	278,285	4,000,000	0.07	3.79
756_220	630,834	4,000,000	0.16	2.52
756_222	415,528	4,000,000	0.10	3.10
756_224	491,735	4,000,000	0.12	2.85
756_226	327,690	4,000,000	0.08	3.49
756_228	281,462	4,000,000	0.07	3.77
756_230	614,212	4,000,000	0.15	2.55
756_232	413,618	4,000,000	0.10	3.11
756_234	372,751	4,000,000	0.09	3.28
756_236	622,670	4,000,000	0.16	2.54
756_238	260,801	4,000,000	0.07	3.92
756_240	566,420	4,000,000	0.14	2.66
756_242	610,532	4,000,000	0.15	2.56
756_244	281,000	4,000,000	0.07	3.77
758_166	86,178	4,000,000	0.02	6.81
758_168	105,132	4,000,000	0.03	6.17
758_170	238,582	4,000,000	0.06	4.10
758_172	520,724	4,000,000	0.13	2.77
758_174	589,420	4,000,000	0.15	2.61
758_176	288,384	4,000,000	0.07	3.72
758_178	515,133	4,000,000	0.13	2.79

1.4 Report on Point Density and Nominal Pulse Spacing (NPS) (Tiled Data) - continued

File	Number of First Returns	Area of Tile	Point Density	Nominal Pulse Spacing (NPS)
758_180	388,724	4,000,000	0.10	3.21
758_182	526,479	4,000,000	0.13	2.76
758_184	633,967	4,000,000	0.16	2.51
758_186	269,343	4,000,000	0.07	3.85
758_188	609,868	4,000,000	0.15	2.56
758_190	495,228	4,000,000	0.12	2.84
758_192	341,356	4,000,000	0.09	3.42
758_194	591,365	4,000,000	0.15	2.60
758_196	332,636	4,000,000	0.08	3.47
758_198	553,190	4,000,000	0.14	2.69
758_200	581,556	4,000,000	0.15	2.62
758_202	288,880	4,000,000	0.07	3.72
758_204	598,064	4,000,000	0.15	2.59
758_206	411,478	4,000,000	0.10	3.12
758_208	436,953	4,000,000	0.11	3.03
758_210	622,814	4,000,000	0.16	2.53
758_212	264,759	4,000,000	0.07	3.89
758_214	636,585	4,000,000	0.16	2.51
758_216	623,255	4,000,000	0.16	2.53
758_218	262,391	4,000,000	0.07	3.90
758_220	625,169	4,000,000	0.16	2.53
758_222	402,027	4,000,000	0.10	3.15
758_224	463,255	4,000,000	0.12	2.94
758_226	282,479	4,000,000	0.07	3.76
758_228	294,395	4,000,000	0.07	3.69
758_230	648,143	4,000,000	0.16	2.48
758_232	541,363	4,000,000	0.14	2.72
758_234	386,114	4,000,000	0.10	3.22
758_236	646,549	4,000,000	0.16	2.49
758_238	281,121	4,000,000	0.07	3.77
758_240	599,368	4,000,000	0.15	2.58

1.4 Report on Point Density and Nominal Pulse Spacing (NPS) (Tiled Data) - continued

File	Number of First Returns	Area of Tile	Point Density	Nominal Pulse Spacing (NPS)
758_242	644,898	4,000,000	0.16	2.49
758_244	283,107	4,000,000	0.07	3.76
760_170	153,499	4,000,000	0.04	5.11
760_172	63,111	4,000,000	0.02	7.96
760_174	258,844	4,000,000	0.07	3.93
760_176	227,978	4,000,000	0.06	4.19
760_178	519,336	4,000,000	0.13	2.78
760_180	374,195	4,000,000	0.09	3.27
760_182	510,510	4,000,000	0.13	2.80
760_184	631,450	4,000,000	0.16	2.52
760_186	264,492	4,000,000	0.07	3.89
760_188	613,502	4,000,000	0.15	2.55
760_190	504,457	4,000,000	0.13	2.82
760_192	359,032	4,000,000	0.09	3.34
760_194	579,737	4,000,000	0.15	2.63
760_196	334,597	4,000,000	0.08	3.46
760_198	524,264	4,000,000	0.13	2.76
760_200	591,015	4,000,000	0.15	2.60
760_202	311,046	4,000,000	0.08	3.59
760_204	629,740	4,000,000	0.16	2.52
760_206	444,367	4,000,000	0.11	3.00
760_208	466,397	4,000,000	0.12	2.93
760_210	646,332	4,000,000	0.16	2.49
760_212	263,885	4,000,000	0.07	3.89
760_214	632,479	4,000,000	0.16	2.52
760_216	614,210	4,000,000	0.15	2.55
760_218	283,883	4,000,000	0.07	3.75
760_220	630,572	4,000,000	0.16	2.52
760_222	418,046	4,000,000	0.11	3.09
760_224	479,223	4,000,000	0.12	2.89
760_226	184,471	4,000,000	0.05	4.66

1.4 Report on Point Density and Nominal Pulse Spacing (NPS) (Tiled Data) - continued

File	Number of First Returns	Area of Tile	Point Density	Nominal Pulse Spacing (NPS)
760_228	258,125	4,000,000	0.07	3.94
760_230	604,695	4,000,000	0.15	2.57
760_232	500,528	4,000,000	0.13	2.83
760_234	357,588	4,000,000	0.09	3.35
760_236	605,574	4,000,000	0.15	2.57
760_238	274,215	4,000,000	0.07	3.82
760_240	585,160	4,000,000	0.15	2.62
760_242	606,094	4,000,000	0.15	2.57
760_244	281,473	4,000,000	0.07	3.77
762_176	141,056	4,000,000	0.04	5.33
762_178	133,839	4,000,000	0.03	5.47
762_180	362,947	4,000,000	0.09	3.32
762_182	535,183	4,000,000	0.13	2.73
762_184	602,842	4,000,000	0.15	2.58
762_186	227,477	4,000,000	0.06	4.19
762_188	602,892	4,000,000	0.15	2.58
762_190	485,563	4,000,000	0.12	2.87
762_192	372,664	4,000,000	0.09	3.28
762_194	580,692	4,000,000	0.15	2.63
762_196	335,245	4,000,000	0.08	3.45
762_198	533,992	4,000,000	0.13	2.74
762_200	592,395	4,000,000	0.15	2.60
762_202	305,323	4,000,000	0.08	3.62
762_204	610,177	4,000,000	0.15	2.56
762_206	421,444	4,000,000	0.11	3.08
762_208	444,250	4,000,000	0.11	3.00
762_210	630,133	4,000,000	0.16	2.52
762_212	271,040	4,000,000	0.07	3.84
762_214	615,932	4,000,000	0.15	2.55
762_216	569,825	4,000,000	0.14	2.65
762_218	273,535	4,000,000	0.07	3.82

1.4 Report on Point Density and Nominal Pulse Spacing (NPS) (Tiled Data) - continued

File	Number of First Returns	Area of Tile	Point Density	Nominal Pulse Spacing (NPS)
762_220	640,659	4,000,000	0.16	2.50
762_222	410,261	4,000,000	0.10	3.12
762_224	481,345	4,000,000	0.12	2.88
762_226	80,354	4,000,000	0.02	7.06
762_228	221,975	4,000,000	0.06	4.25
762_230	638,902	4,000,000	0.16	2.50
762_232	503,221	4,000,000	0.13	2.82
762_234	371,874	4,000,000	0.09	3.28
762_236	616,669	4,000,000	0.15	2.55
762_238	247,682	4,000,000	0.06	4.02
762_240	572,132	4,000,000	0.14	2.64
762_242	634,676	4,000,000	0.16	2.51
762_244	286,587	4,000,000	0.07	3.74
764_180	127,994	4,000,000	0.03	5.59
764_182	184,476	4,000,000	0.05	4.66
764_184	514,314	4,000,000	0.13	2.79
764_186	181,640	4,000,000	0.05	4.69
764_188	587,422	4,000,000	0.15	2.61
764_190	495,947	4,000,000	0.12	2.84
764_192	375,219	4,000,000	0.09	3.27
764_194	590,203	4,000,000	0.15	2.60
764_196	319,981	4,000,000	0.08	3.54
764_198	551,566	4,000,000	0.14	2.69
764_200	582,608	4,000,000	0.15	2.62
764_202	285,842	4,000,000	0.07	3.74
764_204	590,250	4,000,000	0.15	2.60
764_206	431,310	4,000,000	0.11	3.05
764_208	443,805	4,000,000	0.11	3.00
764_210	622,078	4,000,000	0.16	2.54
764_212	266,771	4,000,000	0.07	3.87
764_214	577,146	4,000,000	0.14	2.63

1.4 Report on Point Density and Nominal Pulse Spacing (NPS) (Tiled Data) - continued

File	Number of First Returns	Area of Tile	Point Density	Nominal Pulse Spacing (NPS)
764_216	498,381	4,000,000	0.13	2.83
764_218	283,883	4,000,000	0.07	3.75
764_220	647,486	4,000,000	0.16	2.49
764_222	415,442	4,000,000	0.10	3.10
764_224	474,943	4,000,000	0.12	2.90
764_226	168,102	4,000,000	0.04	4.88
764_228	147,618	4,000,000	0.04	5.21
764_230	620,977	4,000,000	0.16	2.54
764_232	505,309	4,000,000	0.13	2.81
764_234	370,950	4,000,000	0.09	3.28
764_236	609,689	4,000,000	0.15	2.56
764_238	262,524	4,000,000	0.07	3.90
764_240	590,966	4,000,000	0.15	2.60
764_242	640,069	4,000,000	0.16	2.50
764_244	272,145	4,000,000	0.07	3.83
766_182	128,744	4,000,000	0.03	5.57
766_184	314,234	4,000,000	0.08	3.57
766_186	250,010	4,000,000	0.06	4.00
766_188	558,466	4,000,000	0.14	2.68
766_190	493,738	4,000,000	0.12	2.85
766_192	369,230	4,000,000	0.09	3.29
766_194	585,742	4,000,000	0.15	2.61
766_196	324,827	4,000,000	0.08	3.51
766_198	553,767	4,000,000	0.14	2.69
766_200	589,212	4,000,000	0.15	2.61
766_202	285,173	4,000,000	0.07	3.75
766_204	589,297	4,000,000	0.15	2.61
766_206	436,331	4,000,000	0.11	3.03
766_208	454,766	4,000,000	0.11	2.97
766_210	645,051	4,000,000	0.16	2.49
766_212	277,130	4,000,000	0.07	3.80

1.4 Report on Point Density and Nominal Pulse Spacing (NPS) (Tiled Data) - continued

File	Number of First Returns	Area of Tile	Point Density	Nominal Pulse Spacing (NPS)
766_214	551,128	4,000,000	0.14	2.69
766_216	613,949	4,000,000	0.15	2.55
766_218	281,484	4,000,000	0.07	3.77
766_220	412,552	4,000,000	0.10	3.11
766_222	332,558	4,000,000	0.08	3.47
766_224	489,799	4,000,000	0.12	2.86
766_226	460,038	4,000,000	0.12	2.95
766_228	101,994	4,000,000	0.03	6.26
766_230	613,914	4,000,000	0.15	2.55
766_232	501,517	4,000,000	0.13	2.82
766_234	382,958	4,000,000	0.10	3.23
766_236	638,185	4,000,000	0.16	2.50
766_238	254,109	4,000,000	0.06	3.97
766_240	582,371	4,000,000	0.15	2.62
766_242	645,002	4,000,000	0.16	2.49
766_244	282,417	4,000,000	0.07	3.76
768_186	108,817	4,000,000	0.03	6.06
768_188	547,879	4,000,000	0.14	2.70
768_190	496,631	4,000,000	0.12	2.84
768_192	371,382	4,000,000	0.09	3.28
768_194	583,474	4,000,000	0.15	2.62
768_196	320,198	4,000,000	0.08	3.53
768_198	544,919	4,000,000	0.14	2.71
768_200	589,198	4,000,000	0.15	2.61
768_202	300,385	4,000,000	0.08	3.65
768_204	597,200	4,000,000	0.15	2.59
768_206	442,128	4,000,000	0.11	3.01
768_208	458,136	4,000,000	0.12	2.96
768_210	652,606	4,000,000	0.16	2.48
768_212	263,418	4,000,000	0.07	3.90
768_214	630,669	4,000,000	0.16	2.52

1.4 Report on Point Density and Nominal Pulse Spacing (NPS) (Tiled Data) - continued

File	Number of First Returns	Area of Tile	Point Density	Nominal Pulse Spacing (NPS)
768_216	647,785	4,000,000	0.16	2.49
768_218	264,805	4,000,000	0.07	3.89
768_220	524,017	4,000,000	0.13	2.76
768_222	373,494	4,000,000	0.09	3.27
768_224	495,493	4,000,000	0.12	2.84
768_226	583,154	4,000,000	0.15	2.62
768_228	97,206	4,000,000	0.02	6.42
768_230	595,942	4,000,000	0.15	2.59
768_232	505,738	4,000,000	0.13	2.81
768_234	380,698	4,000,000	0.10	3.24
768_236	627,724	4,000,000	0.16	2.52
768_238	263,402	4,000,000	0.07	3.90
768_240	602,341	4,000,000	0.15	2.58
768_242	651,369	4,000,000	0.16	2.48
768_244	264,856	4,000,000	0.07	3.89
770_186	76,732	4,000,000	0.02	7.22
770_188	194,166	4,000,000	0.05	4.54
770_190	486,000	4,000,000	0.12	2.87
770_192	361,980	4,000,000	0.09	3.32
770_194	562,858	4,000,000	0.14	2.67
770_196	333,411	4,000,000	0.08	3.46
770_198	520,484	4,000,000	0.13	2.77
770_200	592,503	4,000,000	0.15	2.60
770_202	293,050	4,000,000	0.07	3.70
770_204	603,883	4,000,000	0.15	2.57
770_206	437,313	4,000,000	0.11	3.02
770_208	462,897	4,000,000	0.12	2.94
770_210	658,750	4,000,000	0.17	2.46
770_212	275,472	4,000,000	0.07	3.81
770_214	651,059	4,000,000	0.16	2.48
770_216	634,062	4,000,000	0.16	2.51

1.4 Report on Point Density and Nominal Pulse Spacing (NPS) (Tiled Data) - continued

File	Number of First Returns	Area of Tile	Point Density	Nominal Pulse Spacing (NPS)
770_218	259,296	4,000,000	0.07	3.93
770_220	636,046	4,000,000	0.16	2.51
770_222	429,126	4,000,000	0.11	3.05
770_224	491,885	4,000,000	0.12	2.85
770_226	587,195	4,000,000	0.15	2.61
770_228	74,183	4,000,000	0.02	7.34
770_230	612,478	4,000,000	0.15	2.56
770_232	499,649	4,000,000	0.13	2.83
770_234	373,449	4,000,000	0.09	3.27
770_236	609,900	4,000,000	0.15	2.56
770_238	202,653	4,000,000	0.05	4.44
770_240	577,509	4,000,000	0.14	2.63
770_242	644,611	4,000,000	0.16	2.49
770_244	283,608	4,000,000	0.07	3.76
772_188	11,612	4,000,000	0.00	18.56
772_190	268,578	4,000,000	0.07	3.86
772_192	348,363	4,000,000	0.09	3.39
772_194	594,934	4,000,000	0.15	2.59
772_196	350,514	4,000,000	0.09	3.38
772_198	548,918	4,000,000	0.14	2.70
772_200	567,907	4,000,000	0.14	2.65
772_202	291,237	4,000,000	0.07	3.71
772_204	592,912	4,000,000	0.15	2.60
772_206	440,315	4,000,000	0.11	3.01
772_208	457,809	4,000,000	0.11	2.96
772_210	652,972	4,000,000	0.16	2.48
772_212	279,445	4,000,000	0.07	3.78
772_214	657,426	4,000,000	0.16	2.47
772_216	637,408	4,000,000	0.16	2.51
772_218	256,467	4,000,000	0.06	3.95
772_220	635,547	4,000,000	0.16	2.51

1.4 Report on Point Density and Nominal Pulse Spacing (NPS) (Tiled Data) - continued

File	Number of First Returns	Area of Tile	Point Density	Nominal Pulse Spacing (NPS)
772_222	320,330	4,000,000	0.08	3.53
772_224	480,914	4,000,000	0.12	2.88
772_226	569,493	4,000,000	0.14	2.65
772_228	60,919	4,000,000	0.02	8.10
772_230	556,819	4,000,000	0.14	2.68
772_232	503,702	4,000,000	0.13	2.82
772_234	380,579	4,000,000	0.10	3.24
772_236	633,276	4,000,000	0.16	2.51
772_238	265,022	4,000,000	0.07	3.89
772_240	572,113	4,000,000	0.14	2.64
772_242	592,747	4,000,000	0.15	2.60
772_244	272,779	4,000,000	0.07	3.83
774_190	16,356	4,000,000	0.00	15.64
774_192	114,668	4,000,000	0.03	5.91
774_194	587,535	4,000,000	0.15	2.61
774_196	331,194	4,000,000	0.08	3.48
774_198	530,560	4,000,000	0.13	2.75
774_200	594,213	4,000,000	0.15	2.60
774_202	295,617	4,000,000	0.07	3.68
774_204	606,941	4,000,000	0.15	2.57
774_206	442,099	4,000,000	0.11	3.01
774_208	458,034	4,000,000	0.12	2.96
774_210	632,552	4,000,000	0.16	2.52
774_212	255,892	4,000,000	0.06	3.95
774_214	630,141	4,000,000	0.16	2.52
774_216	564,465	4,000,000	0.14	2.66
774_218	285,209	4,000,000	0.07	3.75
774_220	655,117	4,000,000	0.16	2.47
774_222	378,359	4,000,000	0.10	3.25
774_224	513,252	4,000,000	0.13	2.79
774_226	602,547	4,000,000	0.15	2.58

1.4 Report on Point Density and Nominal Pulse Spacing (NPS) (Tiled Data) - continued

File	Number of First Returns	Area of Tile	Point Density	Nominal Pulse Spacing (NPS)
774_228	59,172	4,000,000	0.02	8.22
774_230	494,559	4,000,000	0.12	2.84
774_232	511,703	4,000,000	0.13	2.80
774_234	374,543	4,000,000	0.09	3.27
774_236	627,192	4,000,000	0.16	2.53
774_238	281,537	4,000,000	0.07	3.77
774_240	615,826	4,000,000	0.15	2.55
774_242	640,352	4,000,000	0.16	2.50
774_244	274,338	4,000,000	0.07	3.82
776_192	19,360	4,000,000	0.01	14.37
776_194	209,177	4,000,000	0.05	4.37
776_196	324,748	4,000,000	0.08	3.51
776_198	538,258	4,000,000	0.14	2.73
776_200	574,665	4,000,000	0.14	2.64
776_202	288,992	4,000,000	0.07	3.72
776_204	572,302	4,000,000	0.14	2.64
776_206	426,151	4,000,000	0.11	3.06
776_208	442,480	4,000,000	0.11	3.01
776_210	619,114	4,000,000	0.16	2.54
776_212	255,093	4,000,000	0.06	3.96
776_214	638,804	4,000,000	0.16	2.50
776_216	585,697	4,000,000	0.15	2.61
776_218	300,657	4,000,000	0.08	3.65
776_220	654,371	4,000,000	0.16	2.47
776_222	403,790	4,000,000	0.10	3.15
776_224	503,964	4,000,000	0.13	2.82
776_226	600,485	4,000,000	0.15	2.58
776_228	149,207	4,000,000	0.04	5.18
776_230	357,125	4,000,000	0.09	3.35
776_232	405,465	4,000,000	0.10	3.14
776_234	302,277	4,000,000	0.08	3.64

1.4 Report on Point Density and Nominal Pulse Spacing (NPS) (Tiled Data) - continued

File	Number of First Returns	Area of Tile	Point Density	Nominal Pulse Spacing (NPS)
776_236	622,652	4,000,000	0.16	2.54
776_238	257,897	4,000,000	0.06	3.94
776_240	590,585	4,000,000	0.15	2.60
776_242	578,342	4,000,000	0.15	2.63
776_244	250,336	4,000,000	0.06	4.00
776_246	580,608	4,000,000	0.15	2.63
776_248	448,533	4,000,000	0.11	2.99
776_250	423,303	4,000,000	0.11	3.07
776_252	590,858	4,000,000	0.15	2.60
776_254	267,807	4,000,000	0.07	3.87
776_256	606,921	4,000,000	0.15	2.57
776_258	568,297	4,000,000	0.14	2.65
776_260	255,829	4,000,000	0.06	3.95
776_262	571,154	4,000,000	0.14	2.65
776_264	374,720	4,000,000	0.09	3.27
776_266	489,494	4,000,000	0.12	2.86
776_268	630,344	4,000,000	0.16	2.52
776_270	312,004	4,000,000	0.08	3.58
776_272	611,544	4,000,000	0.15	2.56
776_274	484,373	4,000,000	0.12	2.87
776_276	405,967	4,000,000	0.10	3.14
776_278	595,377	4,000,000	0.15	2.59
776_280	276,350	4,000,000	0.07	3.81
776_282	589,461	4,000,000	0.15	2.61
776_284	506,828	4,000,000	0.13	2.81
776_286	186,134	4,000,000	0.05	4.64
776_288	547,739	4,000,000	0.14	2.70
776_290	419,445	4,000,000	0.11	3.09
776_292	402,176	4,000,000	0.10	3.15
776_294	653,389	4,000,000	0.16	2.47
776_296	322,554	4,000,000	0.08	3.52

1.4 Report on Point Density and Nominal Pulse Spacing (NPS) (Tiled Data) - continued

File	Number of First Returns	Area of Tile	Point Density	Nominal Pulse Spacing (NPS)
776_298	611,469	4,000,000	0.15	2.56
776_300	557,801	4,000,000	0.14	2.68
776_302	292,257	4,000,000	0.07	3.70
776_304	560,310	4,000,000	0.14	2.67
776_306	372,797	4,000,000	0.09	3.28
776_308	499,162	4,000,000	0.13	2.83
776_310	593,453	4,000,000	0.15	2.60
776_312	290,208	4,000,000	0.07	3.71
778_194	795	4,000,000	0.00	70.93
778_196	137,616	4,000,000	0.03	5.39
778_198	512,331	4,000,000	0.13	2.79
778_200	596,740	4,000,000	0.15	2.59
778_202	300,534	4,000,000	0.08	3.65
778_204	607,523	4,000,000	0.15	2.57
778_206	445,810	4,000,000	0.11	3.00
778_208	470,903	4,000,000	0.12	2.92
778_210	654,944	4,000,000	0.16	2.47
778_212	252,774	4,000,000	0.06	3.98
778_214	641,043	4,000,000	0.16	2.50
778_216	645,036	4,000,000	0.16	2.49
778_218	269,863	4,000,000	0.07	3.85
778_220	631,039	4,000,000	0.16	2.52
778_222	426,385	4,000,000	0.11	3.06
778_224	502,622	4,000,000	0.13	2.82
778_226	578,173	4,000,000	0.15	2.63
778_228	223,573	4,000,000	0.06	4.23
778_230	107,576	4,000,000	0.03	6.10
778_232	370,460	4,000,000	0.09	3.29
778_234	306,543	4,000,000	0.08	3.61
778_236	618,630	4,000,000	0.16	2.54
778_238	255,229	4,000,000	0.06	3.96

1.4 Report on Point Density and Nominal Pulse Spacing (NPS) (Tiled Data) - continued

File	Number of First Returns	Area of Tile	Point Density	Nominal Pulse Spacing (NPS)
778_240	577,785	4,000,000	0.14	2.63
778_242	608,161	4,000,000	0.15	2.57
778_244	281,551	4,000,000	0.07	3.77
778_246	614,347	4,000,000	0.15	2.55
778_248	490,219	4,000,000	0.12	2.86
778_250	457,841	4,000,000	0.11	2.96
778_252	563,928	4,000,000	0.14	2.66
778_254	252,857	4,000,000	0.06	3.98
778_256	616,440	4,000,000	0.15	2.55
778_258	602,926	4,000,000	0.15	2.58
778_260	270,214	4,000,000	0.07	3.85
778_262	364,386	4,000,000	0.09	3.31
778_264	370,980	4,000,000	0.09	3.28
778_266	466,521	4,000,000	0.12	2.93
778_268	605,786	4,000,000	0.15	2.57
778_270	305,606	4,000,000	0.08	3.62
778_272	583,091	4,000,000	0.15	2.62
778_274	485,017	4,000,000	0.12	2.87
778_276	408,675	4,000,000	0.10	3.13
778_278	595,224	4,000,000	0.15	2.59
778_280	312,634	4,000,000	0.08	3.58
778_282	586,493	4,000,000	0.15	2.61
778_284	444,786	4,000,000	0.11	3.00
778_286	60,442	4,000,000	0.02	8.14
778_288	559,403	4,000,000	0.14	2.67
778_290	414,941	4,000,000	0.10	3.11
778_292	416,431	4,000,000	0.10	3.10
778_294	570,098	4,000,000	0.14	2.65
778_296	271,132	4,000,000	0.07	3.84
778_298	571,167	4,000,000	0.14	2.65
778_300	553,075	4,000,000	0.14	2.69

1.4 Report on Point Density and Nominal Pulse Spacing (NPS) (Tiled Data) - continued

File	Number of First Returns	Area of Tile	Point Density	Nominal Pulse Spacing (NPS)
778_302	322,958	4,000,000	0.08	3.52
778_304	605,123	4,000,000	0.15	2.57
778_306	389,966	4,000,000	0.10	3.20
778_308	545,057	4,000,000	0.14	2.71
778_310	609,214	4,000,000	0.15	2.56
778_312	283,462	4,000,000	0.07	3.76
780_196	1,706	4,000,000	0.00	48.42
780_198	95,012	4,000,000	0.02	6.49
780_200	599,579	4,000,000	0.15	2.58
780_202	306,233	4,000,000	0.08	3.61
780_204	622,654	4,000,000	0.16	2.54
780_206	450,589	4,000,000	0.11	2.98
780_208	469,214	4,000,000	0.12	2.92
780_210	640,364	4,000,000	0.16	2.50
780_212	234,444	4,000,000	0.06	4.13
780_214	611,118	4,000,000	0.15	2.56
780_216	648,702	4,000,000	0.16	2.48
780_218	257,476	4,000,000	0.06	3.94
780_220	569,397	4,000,000	0.14	2.65
780_222	422,087	4,000,000	0.11	3.08
780_224	484,559	4,000,000	0.12	2.87
780_226	566,835	4,000,000	0.14	2.66
780_228	281,605	4,000,000	0.07	3.77
780_230	289,646	4,000,000	0.07	3.72
780_232	348,445	4,000,000	0.09	3.39
780_234	363,521	4,000,000	0.09	3.32
780_236	413,152	4,000,000	0.10	3.11
780_238	241,629	4,000,000	0.06	4.07
780_240	580,568	4,000,000	0.15	2.63
780_242	639,309	4,000,000	0.16	2.50
780_244	291,618	4,000,000	0.07	3.70

1.4 Report on Point Density and Nominal Pulse Spacing (NPS) (Tiled Data) - continued

File	Number of First Returns	Area of Tile	Point Density	Nominal Pulse Spacing (NPS)
780_246	634,176	4,000,000	0.16	2.51
780_248	486,726	4,000,000	0.12	2.87
780_250	454,976	4,000,000	0.11	2.97
780_252	568,660	4,000,000	0.14	2.65
780_254	257,432	4,000,000	0.06	3.94
780_256	606,987	4,000,000	0.15	2.57
780_258	600,561	4,000,000	0.15	2.58
780_260	262,747	4,000,000	0.07	3.90
780_262	538,423	4,000,000	0.14	2.73
780_264	401,323	4,000,000	0.10	3.16
780_266	511,047	4,000,000	0.13	2.80
780_268	606,165	4,000,000	0.15	2.57
780_270	295,955	4,000,000	0.07	3.68
780_272	615,738	4,000,000	0.15	2.55
780_274	504,569	4,000,000	0.13	2.82
780_276	417,882	4,000,000	0.10	3.09
780_278	613,644	4,000,000	0.15	2.55
780_280	319,305	4,000,000	0.08	3.54
780_282	591,523	4,000,000	0.15	2.60
780_284	597,288	4,000,000	0.15	2.59
780_286	198,327	4,000,000	0.05	4.49
780_288	564,894	4,000,000	0.14	2.66
780_290	365,829	4,000,000	0.09	3.31
780_292	385,606	4,000,000	0.10	3.22
780_294	594,550	4,000,000	0.15	2.59
780_296	283,544	4,000,000	0.07	3.76
780_298	592,519	4,000,000	0.15	2.60
780_300	569,351	4,000,000	0.14	2.65
780_302	324,096	4,000,000	0.08	3.51
780_304	599,425	4,000,000	0.15	2.58
780_306	393,369	4,000,000	0.10	3.19

1.4 Report on Point Density and Nominal Pulse Spacing (NPS) (Tiled Data) - continued

File	Number of First Returns	Area of Tile	Point Density	Nominal Pulse Spacing (NPS)
780_308	546,640	4,000,000	0.14	2.71
780_310	584,080	4,000,000	0.15	2.62
780_312	258,803	4,000,000	0.07	3.93
782_198	9,945	4,000,000	0.00	20.06
782_200	461,224	4,000,000	0.12	2.95
782_202	294,690	4,000,000	0.07	3.68
782_204	601,282	4,000,000	0.15	2.58
782_206	453,967	4,000,000	0.11	2.97
782_208	475,178	4,000,000	0.12	2.90
782_210	665,855	4,000,000	0.17	2.45
782_212	257,925	4,000,000	0.06	3.94
782_214	638,557	4,000,000	0.16	2.50
782_216	644,550	4,000,000	0.16	2.49
782_218	271,690	4,000,000	0.07	3.84
782_220	629,783	4,000,000	0.16	2.52
782_222	421,839	4,000,000	0.11	3.08
782_224	470,389	4,000,000	0.12	2.92
782_226	581,571	4,000,000	0.15	2.62
782_228	282,090	4,000,000	0.07	3.77
782_230	541,092	4,000,000	0.14	2.72
782_232	134,290	4,000,000	0.03	5.46
782_234	280,897	4,000,000	0.07	3.77
782_236	210,576	4,000,000	0.05	4.36
782_238	273,149	4,000,000	0.07	3.83
782_240	584,015	4,000,000	0.15	2.62
782_242	618,823	4,000,000	0.16	2.54
782_244	256,690	4,000,000	0.06	3.95
782_246	568,450	4,000,000	0.14	2.65
782_248	491,434	4,000,000	0.12	2.85
782_250	459,937	4,000,000	0.12	2.95
782_252	599,046	4,000,000	0.15	2.58

1.4 Report on Point Density and Nominal Pulse Spacing (NPS) (Tiled Data) - continued

File	Number of First Returns	Area of Tile	Point Density	Nominal Pulse Spacing (NPS)
782_254	275,252	4,000,000	0.07	3.81
782_256	629,157	4,000,000	0.16	2.52
782_258	592,754	4,000,000	0.15	2.60
782_260	273,283	4,000,000	0.07	3.83
782_262	610,760	4,000,000	0.15	2.56
782_264	391,747	4,000,000	0.10	3.20
782_266	500,360	4,000,000	0.13	2.83
782_268	617,277	4,000,000	0.15	2.55
782_270	290,235	4,000,000	0.07	3.71
782_272	613,032	4,000,000	0.15	2.55
782_274	517,889	4,000,000	0.13	2.78
782_276	417,993	4,000,000	0.10	3.09
782_278	605,985	4,000,000	0.15	2.57
782_280	300,746	4,000,000	0.08	3.65
782_282	579,236	4,000,000	0.15	2.63
782_284	616,531	4,000,000	0.15	2.55
782_286	231,414	4,000,000	0.06	4.16
782_288	581,357	4,000,000	0.15	2.62
782_290	390,433	4,000,000	0.10	3.20
782_292	368,601	4,000,000	0.09	3.29
782_294	639,067	4,000,000	0.16	2.50
782_296	319,798	4,000,000	0.08	3.54
782_298	629,347	4,000,000	0.16	2.52
782_300	580,755	4,000,000	0.15	2.62
782_302	341,496	4,000,000	0.09	3.42
782_304	579,546	4,000,000	0.15	2.63
782_306	370,111	4,000,000	0.09	3.29
782_308	496,097	4,000,000	0.12	2.84
782_310	558,299	4,000,000	0.14	2.68
782_312	277,911	4,000,000	0.07	3.79
784_200	67,414	4,000,000	0.02	7.70

1.4 Report on Point Density and Nominal Pulse Spacing (NPS) (Tiled Data) - continued

File	Number of First Returns	Area of Tile	Point Density	Nominal Pulse Spacing (NPS)
784_202	198,168	4,000,000	0.05	4.49
784_204	477,058	4,000,000	0.12	2.90
784_206	418,693	4,000,000	0.11	3.09
784_208	452,015	4,000,000	0.11	2.98
784_210	647,651	4,000,000	0.16	2.49
784_212	258,653	4,000,000	0.07	3.93
784_214	633,936	4,000,000	0.16	2.51
784_216	631,042	4,000,000	0.16	2.52
784_218	265,018	4,000,000	0.07	3.89
784_220	650,297	4,000,000	0.16	2.48
784_222	442,147	4,000,000	0.11	3.01
784_224	504,482	4,000,000	0.13	2.82
784_226	579,614	4,000,000	0.15	2.63
784_228	285,358	4,000,000	0.07	3.74
784_230	622,611	4,000,000	0.16	2.54
784_232	149,606	4,000,000	0.04	5.17
784_234	186,234	4,000,000	0.05	4.63
784_236	265,029	4,000,000	0.07	3.89
784_238	264,876	4,000,000	0.07	3.89
784_240	579,266	4,000,000	0.15	2.63
784_242	632,432	4,000,000	0.16	2.52
784_244	271,870	4,000,000	0.07	3.84
784_246	627,462	4,000,000	0.16	2.53
784_248	485,971	4,000,000	0.12	2.87
784_250	472,217	4,000,000	0.12	2.91
784_252	625,488	4,000,000	0.16	2.53
784_254	280,637	4,000,000	0.07	3.78
784_256	633,046	4,000,000	0.16	2.51
784_258	577,541	4,000,000	0.14	2.63
784_260	234,556	4,000,000	0.06	4.13
784_262	533,801	4,000,000	0.13	2.74

1.4 Report on Point Density and Nominal Pulse Spacing (NPS) (Tiled Data) - continued

File	Number of First Returns	Area of Tile	Point Density	Nominal Pulse Spacing (NPS)
784_264	352,863	4,000,000	0.09	3.37
784_266	495,470	4,000,000	0.12	2.84
784_268	634,359	4,000,000	0.16	2.51
784_270	294,046	4,000,000	0.07	3.69
784_272	592,852	4,000,000	0.15	2.60
784_274	476,153	4,000,000	0.12	2.90
784_276	390,541	4,000,000	0.10	3.20
784_278	580,967	4,000,000	0.15	2.62
784_280	302,464	4,000,000	0.08	3.64
784_282	582,477	4,000,000	0.15	2.62
784_284	386,844	4,000,000	0.10	3.22
784_286	217,933	4,000,000	0.05	4.28
784_288	584,310	4,000,000	0.15	2.62
784_290	396,333	4,000,000	0.10	3.18
784_292	368,555	4,000,000	0.09	3.29
784_294	636,405	4,000,000	0.16	2.51
784_296	300,518	4,000,000	0.08	3.65
784_298	512,623	4,000,000	0.13	2.79
784_300	523,795	4,000,000	0.13	2.76
784_302	328,775	4,000,000	0.08	3.49
784_304	590,233	4,000,000	0.15	2.60
784_306	372,697	4,000,000	0.09	3.28
784_308	497,607	4,000,000	0.12	2.84
784_310	567,422	4,000,000	0.14	2.66
784_312	272,806	4,000,000	0.07	3.83
786_200	1,080	4,000,000	0.00	60.86
786_202	124,482	4,000,000	0.03	5.67
786_204	572,852	4,000,000	0.14	2.64
786_206	426,739	4,000,000	0.11	3.06
786_208	453,471	4,000,000	0.11	2.97
786_210	626,778	4,000,000	0.16	2.53

1.4 Report on Point Density and Nominal Pulse Spacing (NPS) (Tiled Data) - continued

File	Number of First Returns	Area of Tile	Point Density	Nominal Pulse Spacing (NPS)
786_212	262,519	4,000,000	0.07	3.90
786_214	609,800	4,000,000	0.15	2.56
786_216	608,109	4,000,000	0.15	2.57
786_218	256,513	4,000,000	0.06	3.95
786_220	599,121	4,000,000	0.15	2.58
786_222	253,149	4,000,000	0.06	3.98
786_224	462,995	4,000,000	0.12	2.94
786_226	571,927	4,000,000	0.14	2.65
786_228	267,888	4,000,000	0.07	3.86
786_230	598,803	4,000,000	0.15	2.59
786_232	199,584	4,000,000	0.05	4.48
786_234	158,727	4,000,000	0.04	5.02
786_236	239,842	4,000,000	0.06	4.08
786_238	258,320	4,000,000	0.07	3.94
786_240	597,567	4,000,000	0.15	2.59
786_242	641,555	4,000,000	0.16	2.50
786_244	272,139	4,000,000	0.07	3.83
786_246	616,584	4,000,000	0.15	2.55
786_248	486,448	4,000,000	0.12	2.87
786_250	442,692	4,000,000	0.11	3.01
786_252	608,569	4,000,000	0.15	2.56
786_254	271,891	4,000,000	0.07	3.84
786_256	593,976	4,000,000	0.15	2.60
786_258	597,087	4,000,000	0.15	2.59
786_260	272,343	4,000,000	0.07	3.83
786_262	618,494	4,000,000	0.16	2.54
786_264	370,647	4,000,000	0.09	3.29
786_266	498,874	4,000,000	0.13	2.83
786_268	614,500	4,000,000	0.15	2.55
786_270	289,899	4,000,000	0.07	3.72
786_272	593,917	4,000,000	0.15	2.60

1.4 Report on Point Density and Nominal Pulse Spacing (NPS) (Tiled Data) - continued

File	Number of First Returns	Area of Tile	Point Density	Nominal Pulse Spacing (NPS)
786_274	490,923	4,000,000	0.12	2.85
786_276	381,114	4,000,000	0.10	3.24
786_278	581,240	4,000,000	0.15	2.62
786_280	278,535	4,000,000	0.07	3.79
786_282	508,237	4,000,000	0.13	2.81
786_284	431,662	4,000,000	0.11	3.04
786_286	207,228	4,000,000	0.05	4.39
786_288	574,260	4,000,000	0.14	2.64
786_290	419,554	4,000,000	0.11	3.09
786_292	435,383	4,000,000	0.11	3.03
786_294	537,349	4,000,000	0.13	2.73
786_296	259,148	4,000,000	0.07	3.93
786_298	567,337	4,000,000	0.14	2.66
786_300	567,343	4,000,000	0.14	2.66
786_302	327,866	4,000,000	0.08	3.49
786_304	571,352	4,000,000	0.14	2.65
786_306	374,199	4,000,000	0.09	3.27
786_308	503,337	4,000,000	0.13	2.82
786_310	589,086	4,000,000	0.15	2.61
788_202	40,914	4,000,000	0.01	9.89
788_204	475,541	4,000,000	0.12	2.90
788_206	436,293	4,000,000	0.11	3.03
788_208	442,505	4,000,000	0.11	3.01
788_210	643,006	4,000,000	0.16	2.49
788_212	228,182	4,000,000	0.06	4.19
788_214	569,889	4,000,000	0.14	2.65
788_216	625,718	4,000,000	0.16	2.53
788_218	260,727	4,000,000	0.07	3.92
788_220	626,921	4,000,000	0.16	2.53
788_222	245,461	4,000,000	0.06	4.04
788_224	339,640	4,000,000	0.09	3.43

1.4 Report on Point Density and Nominal Pulse Spacing (NPS) (Tiled Data) - continued

File	Number of First Returns	Area of Tile	Point Density	Nominal Pulse Spacing (NPS)
788_226	584,519	4,000,000	0.15	2.62
788_228	273,219	4,000,000	0.07	3.83
788_230	591,753	4,000,000	0.15	2.60
788_232	263,583	4,000,000	0.07	3.90
788_234	177,450	4,000,000	0.04	4.75
788_236	304,219	4,000,000	0.08	3.63
788_238	236,224	4,000,000	0.06	4.12
788_240	588,623	4,000,000	0.15	2.61
788_242	619,643	4,000,000	0.16	2.54
788_244	269,745	4,000,000	0.07	3.85
788_246	632,837	4,000,000	0.16	2.51
788_248	502,094	4,000,000	0.13	2.82
788_250	383,662	4,000,000	0.10	3.23
788_252	506,227	4,000,000	0.13	2.81
788_254	264,308	4,000,000	0.07	3.89
788_256	602,591	4,000,000	0.15	2.58
788_258	564,687	4,000,000	0.14	2.66
788_260	275,736	4,000,000	0.07	3.81
788_262	621,230	4,000,000	0.16	2.54
788_264	386,529	4,000,000	0.10	3.22
788_266	485,237	4,000,000	0.12	2.87
788_268	606,406	4,000,000	0.15	2.57
788_270	287,374	4,000,000	0.07	3.73
788_272	586,619	4,000,000	0.15	2.61
788_274	495,698	4,000,000	0.12	2.84
788_276	400,902	4,000,000	0.10	3.16
788_278	579,679	4,000,000	0.15	2.63
788_280	256,339	4,000,000	0.06	3.95
788_282	573,052	4,000,000	0.14	2.64
788_284	513,358	4,000,000	0.13	2.79
788_286	244,993	4,000,000	0.06	4.04

1.4 Report on Point Density and Nominal Pulse Spacing (NPS) (Tiled Data) - continued

File	Number of First Returns	Area of Tile	Point Density	Nominal Pulse Spacing (NPS)
788_288	559,739	4,000,000	0.14	2.67
788_290	346,631	4,000,000	0.09	3.40
788_292	356,725	4,000,000	0.09	3.35
788_294	614,302	4,000,000	0.15	2.55
788_296	293,508	4,000,000	0.07	3.69
788_298	571,600	4,000,000	0.14	2.65
788_300	558,437	4,000,000	0.14	2.68
788_302	314,977	4,000,000	0.08	3.56
788_304	544,763	4,000,000	0.14	2.71
788_306	349,803	4,000,000	0.09	3.38
788_308	509,657	4,000,000	0.13	2.80
788_310	611,482	4,000,000	0.15	2.56
790_202	2,095	4,000,000	0.00	43.70
790_204	401,536	4,000,000	0.10	3.16
790_206	433,514	4,000,000	0.11	3.04
790_208	455,602	4,000,000	0.11	2.96
790_210	625,819	4,000,000	0.16	2.53
790_212	254,167	4,000,000	0.06	3.97
790_214	633,794	4,000,000	0.16	2.51
790_216	639,429	4,000,000	0.16	2.50
790_218	266,219	4,000,000	0.07	3.88
790_220	605,759	4,000,000	0.15	2.57
790_222	189,856	4,000,000	0.05	4.59
790_224	364,349	4,000,000	0.09	3.31
790_226	566,750	4,000,000	0.14	2.66
790_228	231,444	4,000,000	0.06	4.16
790_230	595,753	4,000,000	0.15	2.59
790_232	328,768	4,000,000	0.08	3.49
790_234	209,102	4,000,000	0.05	4.37
790_236	466,215	4,000,000	0.12	2.93
790_238	249,796	4,000,000	0.06	4.00

1.4 Report on Point Density and Nominal Pulse Spacing (NPS) (Tiled Data) - continued

File	Number of First Returns	Area of Tile	Point Density	Nominal Pulse Spacing (NPS)
790_240	593,194	4,000,000	0.15	2.60
790_242	618,388	4,000,000	0.16	2.54
790_244	277,593	4,000,000	0.07	3.80
790_246	644,222	4,000,000	0.16	2.49
790_248	508,534	4,000,000	0.13	2.81
790_250	459,086	4,000,000	0.12	2.95
790_252	364,876	4,000,000	0.09	3.31
790_254	246,352	4,000,000	0.06	4.03
790_256	592,472	4,000,000	0.15	2.60
790_258	571,091	4,000,000	0.14	2.65
790_260	271,636	4,000,000	0.07	3.84
790_262	505,593	4,000,000	0.13	2.81
790_264	290,954	4,000,000	0.07	3.71
790_266	469,532	4,000,000	0.12	2.92
790_268	599,163	4,000,000	0.15	2.58
790_270	291,917	4,000,000	0.07	3.70
790_272	582,702	4,000,000	0.15	2.62
790_274	460,398	4,000,000	0.12	2.95
790_276	405,998	4,000,000	0.10	3.14
790_278	605,223	4,000,000	0.15	2.57
790_280	249,865	4,000,000	0.06	4.00
790_282	539,988	4,000,000	0.14	2.72
790_284	597,963	4,000,000	0.15	2.59
790_286	274,337	4,000,000	0.07	3.82
790_288	615,462	4,000,000	0.15	2.55
790_290	412,681	4,000,000	0.10	3.11
790_292	444,819	4,000,000	0.11	3.00
790_294	627,772	4,000,000	0.16	2.52
790_296	301,483	4,000,000	0.08	3.64
790_298	584,895	4,000,000	0.15	2.62
790_300	541,916	4,000,000	0.14	2.72

1.4 Report on Point Density and Nominal Pulse Spacing (NPS) (Tiled Data) - continued

File	Number of First Returns	Area of Tile	Point Density	Nominal Pulse Spacing (NPS)
790_302	320,270	4,000,000	0.08	3.53
790_304	598,869	4,000,000	0.15	2.58
790_306	367,992	4,000,000	0.09	3.30
790_308	512,605	4,000,000	0.13	2.79
790_310	595,104	4,000,000	0.15	2.59
792_204	94,210	4,000,000	0.02	6.52
792_206	423,360	4,000,000	0.11	3.07
792_208	452,063	4,000,000	0.11	2.98
792_210	613,546	4,000,000	0.15	2.55
792_212	250,438	4,000,000	0.06	4.00
792_214	650,556	4,000,000	0.16	2.48
792_216	653,249	4,000,000	0.16	2.48
792_218	264,854	4,000,000	0.07	3.89
792_220	603,442	4,000,000	0.15	2.58
792_222	415,006	4,000,000	0.10	3.11
792_224	412,605	4,000,000	0.10	3.11
792_226	524,810	4,000,000	0.13	2.76
792_228	266,373	4,000,000	0.07	3.88
792_230	512,643	4,000,000	0.13	2.79
792_232	204,117	4,000,000	0.05	4.43
792_234	246,209	4,000,000	0.06	4.03
792_236	477,327	4,000,000	0.12	2.90
792_238	238,030	4,000,000	0.06	4.10
792_240	587,602	4,000,000	0.15	2.61
792_242	628,253	4,000,000	0.16	2.52
792_244	280,003	4,000,000	0.07	3.78
792_246	605,466	4,000,000	0.15	2.57
792_248	469,687	4,000,000	0.12	2.92
792_250	441,342	4,000,000	0.11	3.01
792_252	484,785	4,000,000	0.12	2.87
792_254	172,304	4,000,000	0.04	4.82

1.4 Report on Point Density and Nominal Pulse Spacing (NPS) (Tiled Data) - continued

File	Number of First Returns	Area of Tile	Point Density	Nominal Pulse Spacing (NPS)
792_256	607,781	4,000,000	0.15	2.57
792_258	604,979	4,000,000	0.15	2.57
792_260	260,387	4,000,000	0.07	3.92
792_262	446,226	4,000,000	0.11	2.99
792_264	162,422	4,000,000	0.04	4.96
792_266	394,862	4,000,000	0.10	3.18
792_268	616,724	4,000,000	0.15	2.55
792_270	288,704	4,000,000	0.07	3.72
792_272	536,408	4,000,000	0.13	2.73
792_274	397,079	4,000,000	0.10	3.17
792_276	372,266	4,000,000	0.09	3.28
792_278	547,734	4,000,000	0.14	2.70
792_280	256,267	4,000,000	0.06	3.95
792_282	532,491	4,000,000	0.13	2.74
792_284	567,131	4,000,000	0.14	2.66
792_286	267,698	4,000,000	0.07	3.87
792_288	616,564	4,000,000	0.15	2.55
792_290	410,575	4,000,000	0.10	3.12
792_292	450,432	4,000,000	0.11	2.98
792_294	611,452	4,000,000	0.15	2.56
792_296	289,335	4,000,000	0.07	3.72
792_298	581,472	4,000,000	0.15	2.62
792_300	575,687	4,000,000	0.14	2.64
792_302	317,942	4,000,000	0.08	3.55
792_304	623,963	4,000,000	0.16	2.53
792_306	371,969	4,000,000	0.09	3.28
792_308	523,276	4,000,000	0.13	2.77
792_310	594,168	4,000,000	0.15	2.60
794_204	32,366	4,000,000	0.01	11.12
794_206	419,282	4,000,000	0.11	3.09
794_208	455,940	4,000,000	0.11	2.96

1.4 Report on Point Density and Nominal Pulse Spacing (NPS) (Tiled Data) - continued

File	Number of First Returns	Area of Tile	Point Density	Nominal Pulse Spacing (NPS)
794_210	627,992	4,000,000	0.16	2.52
794_212	260,635	4,000,000	0.07	3.92
794_214	623,774	4,000,000	0.16	2.53
794_216	641,020	4,000,000	0.16	2.50
794_218	265,721	4,000,000	0.07	3.88
794_220	607,864	4,000,000	0.15	2.57
794_222	429,047	4,000,000	0.11	3.05
794_224	512,453	4,000,000	0.13	2.79
794_226	555,197	4,000,000	0.14	2.68
794_228	279,313	4,000,000	0.07	3.78
794_230	601,723	4,000,000	0.15	2.58
794_232	348,871	4,000,000	0.09	3.39
794_234	350,126	4,000,000	0.09	3.38
794_236	587,131	4,000,000	0.15	2.61
794_238	266,372	4,000,000	0.07	3.88
794_240	604,139	4,000,000	0.15	2.57
794_242	633,749	4,000,000	0.16	2.51
794_244	272,709	4,000,000	0.07	3.83
794_246	616,421	4,000,000	0.15	2.55
794_248	480,803	4,000,000	0.12	2.88
794_250	452,807	4,000,000	0.11	2.97
794_252	579,842	4,000,000	0.15	2.63
794_254	85,817	4,000,000	0.02	6.83
794_256	540,880	4,000,000	0.14	2.72
794_258	604,440	4,000,000	0.15	2.57
794_260	267,306	4,000,000	0.07	3.87
794_262	602,000	4,000,000	0.15	2.58
794_264	214,913	4,000,000	0.05	4.31
794_266	322,933	4,000,000	0.08	3.52
794_268	556,349	4,000,000	0.14	2.68
794_270	272,054	4,000,000	0.07	3.83

1.4 Report on Point Density and Nominal Pulse Spacing (NPS) (Tiled Data) - continued

File	Number of First Returns	Area of Tile	Point Density	Nominal Pulse Spacing (NPS)
794_272	520,763	4,000,000	0.13	2.77
794_274	403,058	4,000,000	0.10	3.15
794_276	315,080	4,000,000	0.08	3.56
794_278	105,940	4,000,000	0.03	6.15
794_280	182,840	4,000,000	0.05	4.68
794_282	532,808	4,000,000	0.13	2.74
794_284	577,680	4,000,000	0.14	2.63
794_286	260,806	4,000,000	0.07	3.92
794_288	642,590	4,000,000	0.16	2.50
794_290	448,715	4,000,000	0.11	2.99
794_292	469,922	4,000,000	0.12	2.92
794_294	623,222	4,000,000	0.16	2.53
794_296	277,902	4,000,000	0.07	3.79
794_298	567,560	4,000,000	0.14	2.66
794_300	555,982	4,000,000	0.14	2.68
794_302	314,420	4,000,000	0.08	3.57
794_304	623,370	4,000,000	0.16	2.53
794_306	373,123	4,000,000	0.09	3.27
794_308	545,521	4,000,000	0.14	2.71
794_310	597,783	4,000,000	0.15	2.59
796_204	9,681	4,000,000	0.00	20.33
796_206	390,031	4,000,000	0.10	3.20
796_208	439,215	4,000,000	0.11	3.02
796_210	601,668	4,000,000	0.15	2.58
796_212	263,501	4,000,000	0.07	3.90
796_214	652,293	4,000,000	0.16	2.48
796_216	646,261	4,000,000	0.16	2.49
796_218	258,751	4,000,000	0.07	3.93
796_220	629,846	4,000,000	0.16	2.52
796_222	417,288	4,000,000	0.10	3.10
796_224	479,486	4,000,000	0.12	2.89

1.4 Report on Point Density and Nominal Pulse Spacing (NPS) (Tiled Data) - continued

File	Number of First Returns	Area of Tile	Point Density	Nominal Pulse Spacing (NPS)
796_226	576,307	4,000,000	0.14	2.64
796_228	275,280	4,000,000	0.07	3.81
796_230	552,746	4,000,000	0.14	2.69
796_232	477,901	4,000,000	0.12	2.89
796_234	367,274	4,000,000	0.09	3.30
796_236	635,386	4,000,000	0.16	2.51
796_238	278,439	4,000,000	0.07	3.79
796_240	611,983	4,000,000	0.15	2.56
796_242	651,520	4,000,000	0.16	2.48
796_244	275,419	4,000,000	0.07	3.81
796_246	612,412	4,000,000	0.15	2.56
796_248	492,776	4,000,000	0.12	2.85
796_250	422,931	4,000,000	0.11	3.08
796_252	364,458	4,000,000	0.09	3.31
796_254	119,289	4,000,000	0.03	5.79
796_256	533,143	4,000,000	0.13	2.74
796_258	517,353	4,000,000	0.13	2.78
796_260	130,872	4,000,000	0.03	5.53
796_262	540,888	4,000,000	0.14	2.72
796_264	364,352	4,000,000	0.09	3.31
796_266	473,965	4,000,000	0.12	2.91
796_268	599,643	4,000,000	0.15	2.58
796_270	278,553	4,000,000	0.07	3.79
796_272	535,696	4,000,000	0.13	2.73
796_274	409,921	4,000,000	0.10	3.12
796_276	371,584	4,000,000	0.09	3.28
796_278	306,491	4,000,000	0.08	3.61
796_280	250,588	4,000,000	0.06	4.00
796_282	584,564	4,000,000	0.15	2.62
796_284	598,509	4,000,000	0.15	2.59
796_286	273,605	4,000,000	0.07	3.82

1.4 Report on Point Density and Nominal Pulse Spacing (NPS) (Tiled Data) - continued

File	Number of First Returns	Area of Tile	Point Density	Nominal Pulse Spacing (NPS)
796_288	636,632	4,000,000	0.16	2.51
796_290	439,696	4,000,000	0.11	3.02
796_292	451,711	4,000,000	0.11	2.98
796_294	604,121	4,000,000	0.15	2.57
796_296	287,102	4,000,000	0.07	3.73
796_298	557,461	4,000,000	0.14	2.68
796_300	558,192	4,000,000	0.14	2.68
796_302	300,425	4,000,000	0.08	3.65
796_304	596,875	4,000,000	0.15	2.59
796_306	342,936	4,000,000	0.09	3.42
796_308	529,899	4,000,000	0.13	2.75
796_310	578,753	4,000,000	0.15	2.63
798_204	2,993	4,000,000	0.00	36.56
798_206	365,626	4,000,000	0.09	3.31
798_208	428,228	4,000,000	0.11	3.06
798_210	611,812	4,000,000	0.15	2.56
798_212	261,685	4,000,000	0.07	3.91
798_214	642,772	4,000,000	0.16	2.50
798_216	664,187	4,000,000	0.17	2.45
798_218	259,337	4,000,000	0.07	3.93
798_220	636,336	4,000,000	0.16	2.51
798_222	429,635	4,000,000	0.11	3.05
798_224	508,830	4,000,000	0.13	2.80
798_226	583,707	4,000,000	0.15	2.62
798_228	276,685	4,000,000	0.07	3.80
798_230	544,647	4,000,000	0.14	2.71
798_232	463,332	4,000,000	0.12	2.94
798_234	340,985	4,000,000	0.09	3.43
798_236	607,788	4,000,000	0.15	2.57
798_238	277,469	4,000,000	0.07	3.80
798_240	585,114	4,000,000	0.15	2.62

1.4 Report on Point Density and Nominal Pulse Spacing (NPS) (Tiled Data) - continued

File	Number of First Returns	Area of Tile	Point Density	Nominal Pulse Spacing (NPS)
798_242	618,524	4,000,000	0.16	2.54
798_244	244,707	4,000,000	0.06	4.04
798_246	429,462	4,000,000	0.11	3.05
798_248	368,979	4,000,000	0.09	3.29
798_250	312,254	4,000,000	0.08	3.58
798_252	417,707	4,000,000	0.10	3.10
798_254	105,733	4,000,000	0.03	6.15
798_256	541,122	4,000,000	0.14	2.72
798_258	292,264	4,000,000	0.07	3.70
798_260	145,363	4,000,000	0.04	5.25
798_262	367,209	4,000,000	0.09	3.30
798_264	328,334	4,000,000	0.08	3.49
798_266	436,806	4,000,000	0.11	3.03
798_268	591,948	4,000,000	0.15	2.60
798_270	297,849	4,000,000	0.07	3.67
798_272	598,228	4,000,000	0.15	2.59
798_274	467,859	4,000,000	0.12	2.92
798_276	391,786	4,000,000	0.10	3.20
798_278	573,607	4,000,000	0.14	2.64
798_280	261,867	4,000,000	0.07	3.91
798_282	634,196	4,000,000	0.16	2.51
798_284	623,691	4,000,000	0.16	2.53
798_286	281,454	4,000,000	0.07	3.77
798_288	632,031	4,000,000	0.16	2.52
798_290	421,558	4,000,000	0.11	3.08
798_292	461,875	4,000,000	0.12	2.94
798_294	617,026	4,000,000	0.15	2.55
798_296	302,759	4,000,000	0.08	3.64
798_298	583,889	4,000,000	0.15	2.62
798_300	578,692	4,000,000	0.15	2.63
798_302	299,328	4,000,000	0.08	3.66

1.4 Report on Point Density and Nominal Pulse Spacing (NPS) (Tiled Data) - continued

File	Number of First Returns	Area of Tile	Point Density	Nominal Pulse Spacing (NPS)
798_304	564,826	4,000,000	0.14	2.66
798_306	304,882	4,000,000	0.08	3.62
798_308	529,460	4,000,000	0.13	2.75
798_310	569,176	4,000,000	0.14	2.65
800_204	6,997	4,000,000	0.00	23.91
800_206	386,794	4,000,000	0.10	3.22
800_208	446,075	4,000,000	0.11	3.00
800_210	628,094	4,000,000	0.16	2.52
800_212	256,948	4,000,000	0.06	3.95
800_214	571,697	4,000,000	0.14	2.65
800_216	618,700	4,000,000	0.16	2.54
800_218	266,804	4,000,000	0.07	3.87
800_220	613,926	4,000,000	0.15	2.55
800_222	437,640	4,000,000	0.11	3.02
800_224	506,248	4,000,000	0.13	2.81
800_226	563,963	4,000,000	0.14	2.66
800_228	273,268	4,000,000	0.07	3.83
800_230	525,554	4,000,000	0.13	2.76
800_232	423,378	4,000,000	0.11	3.07
800_234	315,277	4,000,000	0.08	3.56
800_236	622,723	4,000,000	0.16	2.53
800_238	272,542	4,000,000	0.07	3.83
800_240	580,353	4,000,000	0.15	2.63
800_242	620,854	4,000,000	0.16	2.54
800_244	269,663	4,000,000	0.07	3.85
800_246	618,820	4,000,000	0.16	2.54
800_248	486,598	4,000,000	0.12	2.87
800_250	373,601	4,000,000	0.09	3.27
800_252	547,652	4,000,000	0.14	2.70
800_254	159,400	4,000,000	0.04	5.01
800_256	414,387	4,000,000	0.10	3.11

1.4 Report on Point Density and Nominal Pulse Spacing (NPS) (Tiled Data) - continued

File	Number of First Returns	Area of Tile	Point Density	Nominal Pulse Spacing (NPS)
800_258	480,560	4,000,000	0.12	2.89
800_260	191,609	4,000,000	0.05	4.57
800_262	162,433	4,000,000	0.04	4.96
800_264	320,767	4,000,000	0.08	3.53
800_266	465,989	4,000,000	0.12	2.93
800_268	598,049	4,000,000	0.15	2.59
800_270	284,060	4,000,000	0.07	3.75
800_272	576,847	4,000,000	0.14	2.63
800_274	461,996	4,000,000	0.12	2.94
800_276	398,305	4,000,000	0.10	3.17
800_278	581,545	4,000,000	0.15	2.62
800_280	265,265	4,000,000	0.07	3.88
800_282	611,850	4,000,000	0.15	2.56
800_284	596,500	4,000,000	0.15	2.59
800_286	270,396	4,000,000	0.07	3.85
800_288	570,704	4,000,000	0.14	2.65
800_290	440,072	4,000,000	0.11	3.02
800_292	451,780	4,000,000	0.11	2.98
800_294	599,320	4,000,000	0.15	2.58
800_296	291,065	4,000,000	0.07	3.71
800_298	582,326	4,000,000	0.15	2.62
800_300	563,966	4,000,000	0.14	2.66
800_302	298,159	4,000,000	0.08	3.66
800_304	624,044	4,000,000	0.16	2.53
800_306	366,140	4,000,000	0.09	3.31
800_308	574,556	4,000,000	0.14	2.64
800_310	581,563	4,000,000	0.15	2.62
802_204	560	4,000,000	0.00	84.52
802_206	338,574	4,000,000	0.09	3.44
802_208	398,524	4,000,000	0.10	3.17
802_210	608,055	4,000,000	0.15	2.57

1.4 Report on Point Density and Nominal Pulse Spacing (NPS) (Tiled Data) - continued

File	Number of First Returns	Area of Tile	Point Density	Nominal Pulse Spacing (NPS)
802_212	243,283	4,000,000	0.06	4.06
802_214	555,748	4,000,000	0.14	2.68
802_216	605,395	4,000,000	0.15	2.57
802_218	258,633	4,000,000	0.07	3.93
802_220	655,884	4,000,000	0.16	2.47
802_222	424,245	4,000,000	0.11	3.07
802_224	459,338	4,000,000	0.12	2.95
802_226	499,939	4,000,000	0.13	2.83
802_228	265,466	4,000,000	0.07	3.88
802_230	540,062	4,000,000	0.14	2.72
802_232	255,993	4,000,000	0.06	3.95
802_234	310,439	4,000,000	0.08	3.59
802_236	618,469	4,000,000	0.16	2.54
802_238	258,443	4,000,000	0.07	3.93
802_240	567,495	4,000,000	0.14	2.66
802_242	643,197	4,000,000	0.16	2.49
802_244	278,792	4,000,000	0.07	3.79
802_246	614,176	4,000,000	0.15	2.55
802_248	268,352	4,000,000	0.07	3.86
802_250	272,061	4,000,000	0.07	3.83
802_252	523,792	4,000,000	0.13	2.76
802_254	148,208	4,000,000	0.04	5.20
802_256	140,337	4,000,000	0.04	5.34
802_258	412,531	4,000,000	0.10	3.11
802_260	93,237	4,000,000	0.02	6.55
802_262	340,948	4,000,000	0.09	3.43
802_264	352,655	4,000,000	0.09	3.37
802_266	470,628	4,000,000	0.12	2.92
802_268	590,581	4,000,000	0.15	2.60
802_270	279,689	4,000,000	0.07	3.78
802_272	565,299	4,000,000	0.14	2.66

1.4 Report on Point Density and Nominal Pulse Spacing (NPS) (Tiled Data) - continued

File	Number of First Returns	Area of Tile	Point Density	Nominal Pulse Spacing (NPS)
802_274	461,664	4,000,000	0.12	2.94
802_276	419,118	4,000,000	0.11	3.09
802_278	624,615	4,000,000	0.16	2.53
802_280	269,509	4,000,000	0.07	3.85
802_282	590,955	4,000,000	0.15	2.60
802_284	573,735	4,000,000	0.14	2.64
802_286	272,951	4,000,000	0.07	3.83
802_288	594,831	4,000,000	0.15	2.59
802_290	397,332	4,000,000	0.10	3.17
802_292	429,430	4,000,000	0.11	3.05
802_294	602,898	4,000,000	0.15	2.58
802_296	283,452	4,000,000	0.07	3.76
802_298	585,409	4,000,000	0.15	2.61
802_300	589,918	4,000,000	0.15	2.60
802_302	319,146	4,000,000	0.08	3.54
802_304	585,674	4,000,000	0.15	2.61
802_306	334,007	4,000,000	0.08	3.46
802_308	544,982	4,000,000	0.14	2.71
802_310	591,373	4,000,000	0.15	2.60
804_204	3,131	4,000,000	0.00	35.74
804_206	414,244	4,000,000	0.10	3.11
804_208	437,670	4,000,000	0.11	3.02
804_210	543,591	4,000,000	0.14	2.71
804_212	260,186	4,000,000	0.07	3.92
804_214	611,377	4,000,000	0.15	2.56
804_216	607,549	4,000,000	0.15	2.57
804_218	255,258	4,000,000	0.06	3.96
804_220	562,100	4,000,000	0.14	2.67
804_222	381,704	4,000,000	0.10	3.24
804_224	441,006	4,000,000	0.11	3.01
804_226	565,638	4,000,000	0.14	2.66

1.4 Report on Point Density and Nominal Pulse Spacing (NPS) (Tiled Data) - continued

File	Number of First Returns	Area of Tile	Point Density	Nominal Pulse Spacing (NPS)
804_228	260,485	4,000,000	0.07	3.92
804_230	545,160	4,000,000	0.14	2.71
804_232	355,618	4,000,000	0.09	3.35
804_234	277,897	4,000,000	0.07	3.79
804_236	562,304	4,000,000	0.14	2.67
804_238	264,768	4,000,000	0.07	3.89
804_240	562,267	4,000,000	0.14	2.67
804_242	615,995	4,000,000	0.15	2.55
804_244	281,502	4,000,000	0.07	3.77
804_246	619,641	4,000,000	0.16	2.54
804_248	374,587	4,000,000	0.09	3.27
804_250	322,451	4,000,000	0.08	3.52
804_252	455,099	4,000,000	0.11	2.97
804_254	223,979	4,000,000	0.06	4.23
804_256	351,012	4,000,000	0.09	3.38
804_258	467,546	4,000,000	0.12	2.93
804_260	177,805	4,000,000	0.04	4.74
804_262	599,305	4,000,000	0.15	2.58
804_264	363,750	4,000,000	0.09	3.32
804_266	493,329	4,000,000	0.12	2.85
804_268	599,450	4,000,000	0.15	2.58
804_270	279,743	4,000,000	0.07	3.78
804_272	557,378	4,000,000	0.14	2.68
804_274	454,318	4,000,000	0.11	2.97
804_276	383,492	4,000,000	0.10	3.23
804_278	630,755	4,000,000	0.16	2.52
804_280	289,952	4,000,000	0.07	3.71
804_282	619,890	4,000,000	0.16	2.54
804_284	589,680	4,000,000	0.15	2.60
804_286	271,583	4,000,000	0.07	3.84
804_288	604,039	4,000,000	0.15	2.57

1.4 Report on Point Density and Nominal Pulse Spacing (NPS) (Tiled Data) - continued

File	Number of First Returns	Area of Tile	Point Density	Nominal Pulse Spacing (NPS)
804_290	415,408	4,000,000	0.10	3.10
804_292	444,810	4,000,000	0.11	3.00
804_294	619,048	4,000,000	0.16	2.54
804_296	301,602	4,000,000	0.08	3.64
804_298	580,447	4,000,000	0.15	2.63
804_300	578,559	4,000,000	0.15	2.63
804_302	302,665	4,000,000	0.08	3.64
804_304	568,177	4,000,000	0.14	2.65
804_306	331,464	4,000,000	0.08	3.47
804_308	517,536	4,000,000	0.13	2.78
804_310	569,474	4,000,000	0.14	2.65
806_204	5,120	4,000,000	0.00	27.95
806_206	415,338	4,000,000	0.10	3.10
806_208	450,723	4,000,000	0.11	2.98
806_210	634,446	4,000,000	0.16	2.51
806_212	263,507	4,000,000	0.07	3.90
806_214	607,893	4,000,000	0.15	2.57
806_216	634,723	4,000,000	0.16	2.51
806_218	262,781	4,000,000	0.07	3.90
806_220	624,279	4,000,000	0.16	2.53
806_222	418,073	4,000,000	0.11	3.09
806_224	497,428	4,000,000	0.12	2.84
806_226	576,129	4,000,000	0.14	2.64
806_228	281,634	4,000,000	0.07	3.77
806_230	529,077	4,000,000	0.13	2.75
806_232	439,904	4,000,000	0.11	3.02
806_234	326,213	4,000,000	0.08	3.50
806_236	605,296	4,000,000	0.15	2.57
806_238	266,746	4,000,000	0.07	3.87
806_240	570,875	4,000,000	0.14	2.65
806_242	624,628	4,000,000	0.16	2.53

1.4 Report on Point Density and Nominal Pulse Spacing (NPS) (Tiled Data) - continued

File	Number of First Returns	Area of Tile	Point Density	Nominal Pulse Spacing (NPS)
806_244	280,141	4,000,000	0.07	3.78
806_246	612,210	4,000,000	0.15	2.56
806_248	459,752	4,000,000	0.12	2.95
806_250	430,132	4,000,000	0.11	3.05
806_252	271,426	4,000,000	0.07	3.84
806_254	194,060	4,000,000	0.05	4.54
806_256	628,091	4,000,000	0.16	2.52
806_258	594,591	4,000,000	0.15	2.59
806_260	253,866	4,000,000	0.06	3.97
806_262	591,332	4,000,000	0.15	2.60
806_264	362,243	4,000,000	0.09	3.32
806_266	471,621	4,000,000	0.12	2.91
806_268	587,704	4,000,000	0.15	2.61
806_270	298,949	4,000,000	0.08	3.66
806_272	587,296	4,000,000	0.15	2.61
806_274	469,836	4,000,000	0.12	2.92
806_276	388,755	4,000,000	0.10	3.21
806_278	575,752	4,000,000	0.14	2.64
806_280	288,324	4,000,000	0.07	3.73
806_282	612,257	4,000,000	0.15	2.56
806_284	627,792	4,000,000	0.16	2.52
806_286	267,130	4,000,000	0.07	3.87
806_288	601,815	4,000,000	0.15	2.58
806_290	433,254	4,000,000	0.11	3.04
806_292	442,368	4,000,000	0.11	3.01
806_294	599,711	4,000,000	0.15	2.58
806_296	280,864	4,000,000	0.07	3.77
806_298	578,418	4,000,000	0.15	2.63
806_300	564,983	4,000,000	0.14	2.66
806_302	298,543	4,000,000	0.08	3.66
806_304	583,321	4,000,000	0.15	2.62

1.4 Report on Point Density and Nominal Pulse Spacing (NPS) (Tiled Data) - continued

File	Number of First Returns	Area of Tile	Point Density	Nominal Pulse Spacing (NPS)
806_306	368,252	4,000,000	0.09	3.30
806_308	544,357	4,000,000	0.14	2.71
806_310	611,402	4,000,000	0.15	2.56
808_204	23,980	4,000,000	0.01	12.92
808_206	430,065	4,000,000	0.11	3.05
808_208	453,616	4,000,000	0.11	2.97
808_210	595,060	4,000,000	0.15	2.59
808_212	261,320	4,000,000	0.07	3.91
808_214	641,430	4,000,000	0.16	2.50
808_216	667,941	4,000,000	0.17	2.45
808_218	256,480	4,000,000	0.06	3.95
808_220	618,261	4,000,000	0.16	2.54
808_222	436,518	4,000,000	0.11	3.03
808_224	505,366	4,000,000	0.13	2.81
808_226	583,939	4,000,000	0.15	2.62
808_228	281,607	4,000,000	0.07	3.77
808_230	573,004	4,000,000	0.14	2.64
808_232	460,849	4,000,000	0.12	2.95
808_234	326,517	4,000,000	0.08	3.50
808_236	615,811	4,000,000	0.15	2.55
808_238	269,618	4,000,000	0.07	3.85
808_240	592,081	4,000,000	0.15	2.60
808_242	623,630	4,000,000	0.16	2.53
808_244	272,183	4,000,000	0.07	3.83
808_246	596,410	4,000,000	0.15	2.59
808_248	482,222	4,000,000	0.12	2.88
808_250	457,023	4,000,000	0.11	2.96
808_252	571,912	4,000,000	0.14	2.65
808_254	206,926	4,000,000	0.05	4.40
808_256	373,025	4,000,000	0.09	3.28
808_258	642,072	4,000,000	0.16	2.50

1.4 Report on Point Density and Nominal Pulse Spacing (NPS) (Tiled Data) - continued

File	Number of First Returns	Area of Tile	Point Density	Nominal Pulse Spacing (NPS)
808_260	267,882	4,000,000	0.07	3.86
808_262	603,773	4,000,000	0.15	2.57
808_264	377,256	4,000,000	0.09	3.26
808_266	495,123	4,000,000	0.12	2.84
808_268	623,549	4,000,000	0.16	2.53
808_270	293,265	4,000,000	0.07	3.69
808_272	616,653	4,000,000	0.15	2.55
808_274	524,786	4,000,000	0.13	2.76
808_276	431,963	4,000,000	0.11	3.04
808_278	241,243	4,000,000	0.06	4.07
808_280	282,547	4,000,000	0.07	3.76
808_282	575,437	4,000,000	0.14	2.64
808_284	584,364	4,000,000	0.15	2.62
808_286	257,377	4,000,000	0.06	3.94
808_288	637,374	4,000,000	0.16	2.51
808_290	470,078	4,000,000	0.12	2.92
808_292	470,002	4,000,000	0.12	2.92
808_294	323,612	4,000,000	0.08	3.52
808_296	255,459	4,000,000	0.06	3.96
808_298	579,084	4,000,000	0.15	2.63
808_300	529,562	4,000,000	0.13	2.75
808_302	328,770	4,000,000	0.08	3.49
808_304	596,146	4,000,000	0.15	2.59
808_306	378,656	4,000,000	0.10	3.25
808_308	527,181	4,000,000	0.13	2.76
808_310	555,664	4,000,000	0.14	2.68
810_204	91,146	4,000,000	0.02	6.63
810_206	411,342	4,000,000	0.10	3.12
810_208	440,996	4,000,000	0.11	3.01
810_210	482,085	4,000,000	0.12	2.88
810_212	252,487	4,000,000	0.06	3.98

1.4 Report on Point Density and Nominal Pulse Spacing (NPS) (Tiled Data) - continued

File	Number of First Returns	Area of Tile	Point Density	Nominal Pulse Spacing (NPS)
810_214	640,040	4,000,000	0.16	2.50
810_216	669,234	4,000,000	0.17	2.45
810_218	256,613	4,000,000	0.06	3.95
810_220	599,993	4,000,000	0.15	2.58
810_222	425,139	4,000,000	0.11	3.07
810_224	489,696	4,000,000	0.12	2.86
810_226	585,995	4,000,000	0.15	2.61
810_228	282,641	4,000,000	0.07	3.76
810_230	611,483	4,000,000	0.15	2.56
810_232	462,465	4,000,000	0.12	2.94
810_234	333,911	4,000,000	0.08	3.46
810_236	595,017	4,000,000	0.15	2.59
810_238	273,391	4,000,000	0.07	3.83
810_240	580,601	4,000,000	0.15	2.63
810_242	612,493	4,000,000	0.15	2.56
810_244	251,723	4,000,000	0.06	3.99
810_246	530,804	4,000,000	0.13	2.75
810_248	475,193	4,000,000	0.12	2.90
810_250	468,182	4,000,000	0.12	2.92
810_252	563,460	4,000,000	0.14	2.66
810_254	239,611	4,000,000	0.06	4.09
810_256	220,190	4,000,000	0.06	4.26
810_258	584,642	4,000,000	0.15	2.62
810_260	270,481	4,000,000	0.07	3.85
810_262	598,146	4,000,000	0.15	2.59
810_264	375,837	4,000,000	0.09	3.26
810_266	478,266	4,000,000	0.12	2.89
810_268	607,853	4,000,000	0.15	2.57
810_270	286,084	4,000,000	0.07	3.74
810_272	586,624	4,000,000	0.15	2.61
810_274	425,626	4,000,000	0.11	3.07

1.4 Report on Point Density and Nominal Pulse Spacing (NPS) (Tiled Data) - continued

File	Number of First Returns	Area of Tile	Point Density	Nominal Pulse Spacing (NPS)
810_276	369,172	4,000,000	0.09	3.29
810_278	596,684	4,000,000	0.15	2.59
810_280	296,848	4,000,000	0.07	3.67
810_282	589,162	4,000,000	0.15	2.61
810_284	611,149	4,000,000	0.15	2.56
810_286	271,214	4,000,000	0.07	3.84
810_288	552,060	4,000,000	0.14	2.69
810_290	401,915	4,000,000	0.10	3.16
810_292	448,201	4,000,000	0.11	2.99
810_294	635,468	4,000,000	0.16	2.51
810_296	319,535	4,000,000	0.08	3.54
810_298	546,191	4,000,000	0.14	2.71
810_300	486,166	4,000,000	0.12	2.87
810_302	322,038	4,000,000	0.08	3.52
810_304	601,721	4,000,000	0.15	2.58
810_306	366,806	4,000,000	0.09	3.30
810_308	511,867	4,000,000	0.13	2.80
810_310	578,817	4,000,000	0.15	2.63
812_202	4,678	4,000,000	0.00	29.24
812_204	255,081	4,000,000	0.06	3.96
812_206	421,801	4,000,000	0.11	3.08
812_208	451,854	4,000,000	0.11	2.98
812_210	623,196	4,000,000	0.16	2.53
812_212	254,856	4,000,000	0.06	3.96
812_214	655,339	4,000,000	0.16	2.47
812_216	646,713	4,000,000	0.16	2.49
812_218	267,316	4,000,000	0.07	3.87
812_220	640,902	4,000,000	0.16	2.50
812_222	423,202	4,000,000	0.11	3.07
812_224	512,041	4,000,000	0.13	2.80
812_226	591,185	4,000,000	0.15	2.60

1.4 Report on Point Density and Nominal Pulse Spacing (NPS) (Tiled Data) - continued

File	Number of First Returns	Area of Tile	Point Density	Nominal Pulse Spacing (NPS)
812_228	297,964	4,000,000	0.07	3.66
812_230	629,841	4,000,000	0.16	2.52
812_232	483,995	4,000,000	0.12	2.88
812_234	338,750	4,000,000	0.09	3.44
812_236	583,200	4,000,000	0.15	2.62
812_238	264,041	4,000,000	0.07	3.89
812_240	445,272	4,000,000	0.11	3.00
812_242	510,315	4,000,000	0.13	2.80
812_244	256,846	4,000,000	0.06	3.95
812_246	578,920	4,000,000	0.15	2.63
812_248	459,298	4,000,000	0.12	2.95
812_250	402,794	4,000,000	0.10	3.15
812_252	421,396	4,000,000	0.11	3.08
812_254	202,275	4,000,000	0.05	4.45
812_256	534,135	4,000,000	0.13	2.74
812_258	579,379	4,000,000	0.15	2.63
812_260	271,611	4,000,000	0.07	3.84
812_262	613,918	4,000,000	0.15	2.55
812_264	388,736	4,000,000	0.10	3.21
812_266	487,810	4,000,000	0.12	2.86
812_268	581,470	4,000,000	0.15	2.62
812_270	284,632	4,000,000	0.07	3.75
812_272	546,985	4,000,000	0.14	2.70
812_274	394,650	4,000,000	0.10	3.18
812_276	401,920	4,000,000	0.10	3.16
812_278	622,375	4,000,000	0.16	2.54
812_280	303,887	4,000,000	0.08	3.63
812_282	592,793	4,000,000	0.15	2.60
812_284	607,020	4,000,000	0.15	2.57
812_286	277,792	4,000,000	0.07	3.80
812_288	602,951	4,000,000	0.15	2.58

1.4 Report on Point Density and Nominal Pulse Spacing (NPS) (Tiled Data) - continued

File	Number of First Returns	Area of Tile	Point Density	Nominal Pulse Spacing (NPS)
812_290	404,249	4,000,000	0.10	3.15
812_292	464,267	4,000,000	0.12	2.94
812_294	618,507	4,000,000	0.16	2.54
812_296	305,052	4,000,000	0.08	3.62
812_298	597,797	4,000,000	0.15	2.59
812_300	507,797	4,000,000	0.13	2.81
812_302	328,940	4,000,000	0.08	3.49
812_304	604,961	4,000,000	0.15	2.57
812_306	379,621	4,000,000	0.10	3.25
812_308	555,463	4,000,000	0.14	2.68
812_310	599,552	4,000,000	0.15	2.58
814_202	38,350	4,000,000	0.01	10.21
814_204	499,329	4,000,000	0.13	2.83
814_206	398,426	4,000,000	0.10	3.17
814_208	418,050	4,000,000	0.11	3.09
814_210	605,191	4,000,000	0.15	2.57
814_212	264,987	4,000,000	0.07	3.89
814_214	622,254	4,000,000	0.16	2.54
814_216	636,850	4,000,000	0.16	2.51
814_218	259,441	4,000,000	0.07	3.93
814_220	625,296	4,000,000	0.16	2.53
814_222	413,805	4,000,000	0.10	3.11
814_224	505,634	4,000,000	0.13	2.81
814_226	575,494	4,000,000	0.14	2.64
814_228	299,810	4,000,000	0.08	3.65
814_230	623,254	4,000,000	0.16	2.53
814_232	487,266	4,000,000	0.12	2.87
814_234	362,083	4,000,000	0.09	3.32
814_236	604,329	4,000,000	0.15	2.57
814_238	200,063	4,000,000	0.05	4.47
814_240	540,397	4,000,000	0.14	2.72

1.4 Report on Point Density and Nominal Pulse Spacing (NPS) (Tiled Data) - continued

File	Number of First Returns	Area of Tile	Point Density	Nominal Pulse Spacing (NPS)
814_242	519,821	4,000,000	0.13	2.77
814_244	265,552	4,000,000	0.07	3.88
814_246	546,964	4,000,000	0.14	2.70
814_248	403,065	4,000,000	0.10	3.15
814_250	340,358	4,000,000	0.09	3.43
814_252	523,753	4,000,000	0.13	2.76
814_254	211,938	4,000,000	0.05	4.34
814_256	607,396	4,000,000	0.15	2.57
814_258	586,365	4,000,000	0.15	2.61
814_260	256,546	4,000,000	0.06	3.95
814_262	560,573	4,000,000	0.14	2.67
814_264	362,054	4,000,000	0.09	3.32
814_266	458,498	4,000,000	0.12	2.95
814_268	579,298	4,000,000	0.15	2.63
814_270	276,898	4,000,000	0.07	3.80
814_272	542,948	4,000,000	0.14	2.71
814_274	410,759	4,000,000	0.10	3.12
814_276	411,822	4,000,000	0.10	3.12
814_278	606,303	4,000,000	0.15	2.57
814_280	280,100	4,000,000	0.07	3.78
814_282	548,805	4,000,000	0.14	2.70
814_284	589,853	4,000,000	0.15	2.60
814_286	274,661	4,000,000	0.07	3.82
814_288	624,595	4,000,000	0.16	2.53
814_290	414,044	4,000,000	0.10	3.11
814_292	424,064	4,000,000	0.11	3.07
814_294	587,560	4,000,000	0.15	2.61
814_296	280,488	4,000,000	0.07	3.78
814_298	593,992	4,000,000	0.15	2.60
814_300	423,421	4,000,000	0.11	3.07
814_302	334,858	4,000,000	0.08	3.46

1.4 Report on Point Density and Nominal Pulse Spacing (NPS) (Tiled Data) - continued

File	Number of First Returns	Area of Tile	Point Density	Nominal Pulse Spacing (NPS)
814_304	584,667	4,000,000	0.15	2.62
814_306	343,351	4,000,000	0.09	3.41
814_308	526,934	4,000,000	0.13	2.76
814_310	603,537	4,000,000	0.15	2.57
816_200	3,148	4,000,000	0.00	35.65
816_202	107,908	4,000,000	0.03	6.09
816_204	604,405	4,000,000	0.15	2.57
816_206	410,953	4,000,000	0.10	3.12
816_208	441,953	4,000,000	0.11	3.01
816_210	604,686	4,000,000	0.15	2.57
816_212	259,216	4,000,000	0.07	3.93
816_214	615,517	4,000,000	0.15	2.55
816_216	584,069	4,000,000	0.15	2.62
816_218	256,448	4,000,000	0.06	3.95
816_220	615,400	4,000,000	0.15	2.55
816_222	414,868	4,000,000	0.10	3.11
816_224	479,764	4,000,000	0.12	2.89
816_226	584,292	4,000,000	0.15	2.62
816_228	286,240	4,000,000	0.07	3.74
816_230	618,583	4,000,000	0.16	2.54
816_232	495,723	4,000,000	0.12	2.84
816_234	364,874	4,000,000	0.09	3.31
816_236	621,199	4,000,000	0.16	2.54
816_238	276,855	4,000,000	0.07	3.80
816_240	600,006	4,000,000	0.15	2.58
816_242	618,826	4,000,000	0.16	2.54
816_244	252,827	4,000,000	0.06	3.98
816_246	588,594	4,000,000	0.15	2.61
816_248	489,662	4,000,000	0.12	2.86
816_250	441,081	4,000,000	0.11	3.01
816_252	514,507	4,000,000	0.13	2.79

1.4 Report on Point Density and Nominal Pulse Spacing (NPS) (Tiled Data) - continued

File	Number of First Returns	Area of Tile	Point Density	Nominal Pulse Spacing (NPS)
816_254	272,138	4,000,000	0.07	3.83
816_256	613,775	4,000,000	0.15	2.55
816_258	583,226	4,000,000	0.15	2.62
816_260	273,700	4,000,000	0.07	3.82
816_262	589,751	4,000,000	0.15	2.60
816_264	369,240	4,000,000	0.09	3.29
816_266	464,574	4,000,000	0.12	2.93
816_268	594,741	4,000,000	0.15	2.59
816_270	275,095	4,000,000	0.07	3.81
816_272	511,127	4,000,000	0.13	2.80
816_274	470,722	4,000,000	0.12	2.92
816_276	407,155	4,000,000	0.10	3.13
816_278	598,254	4,000,000	0.15	2.59
816_280	275,743	4,000,000	0.07	3.81
816_282	577,767	4,000,000	0.14	2.63
816_284	598,089	4,000,000	0.15	2.59
816_286	267,548	4,000,000	0.07	3.87
816_288	614,864	4,000,000	0.15	2.55
816_290	430,149	4,000,000	0.11	3.05
816_292	448,759	4,000,000	0.11	2.99
816_294	615,854	4,000,000	0.15	2.55
816_296	315,181	4,000,000	0.08	3.56
816_298	622,596	4,000,000	0.16	2.54
816_300	556,402	4,000,000	0.14	2.68
816_302	301,375	4,000,000	0.08	3.64
816_304	581,451	4,000,000	0.15	2.62
816_306	337,645	4,000,000	0.08	3.44
816_308	537,250	4,000,000	0.13	2.73
816_310	580,860	4,000,000	0.15	2.62
818_200	23,297	4,000,000	0.01	13.10
818_202	201,947	4,000,000	0.05	4.45

1.4 Report on Point Density and Nominal Pulse Spacing (NPS) (Tiled Data) - continued

File	Number of First Returns	Area of Tile	Point Density	Nominal Pulse Spacing (NPS)
818_204	596,860	4,000,000	0.15	2.59
818_206	424,531	4,000,000	0.11	3.07
818_208	455,546	4,000,000	0.11	2.96
818_210	628,587	4,000,000	0.16	2.52
818_212	257,891	4,000,000	0.06	3.94
818_214	570,928	4,000,000	0.14	2.65
818_216	630,039	4,000,000	0.16	2.52
818_218	264,032	4,000,000	0.07	3.89
818_220	641,212	4,000,000	0.16	2.50
818_222	429,623	4,000,000	0.11	3.05
818_224	486,728	4,000,000	0.12	2.87
818_226	570,235	4,000,000	0.14	2.65
818_228	277,423	4,000,000	0.07	3.80
818_230	624,284	4,000,000	0.16	2.53
818_232	514,949	4,000,000	0.13	2.79
818_234	386,456	4,000,000	0.10	3.22
818_236	600,917	4,000,000	0.15	2.58
818_238	264,455	4,000,000	0.07	3.89
818_240	603,123	4,000,000	0.15	2.58
818_242	613,309	4,000,000	0.15	2.55
818_244	268,933	4,000,000	0.07	3.86
818_246	598,833	4,000,000	0.15	2.59
818_248	486,369	4,000,000	0.12	2.87
818_250	465,486	4,000,000	0.12	2.93
818_252	388,690	4,000,000	0.10	3.21
818_254	253,230	4,000,000	0.06	3.97
818_256	604,176	4,000,000	0.15	2.57
818_258	581,956	4,000,000	0.15	2.62
818_260	275,749	4,000,000	0.07	3.81
818_262	593,461	4,000,000	0.15	2.60
818_264	381,739	4,000,000	0.10	3.24

1.4 Report on Point Density and Nominal Pulse Spacing (NPS) (Tiled Data) - continued

File	Number of First Returns	Area of Tile	Point Density	Nominal Pulse Spacing (NPS)
818_266	504,565	4,000,000	0.13	2.82
818_268	628,164	4,000,000	0.16	2.52
818_270	279,905	4,000,000	0.07	3.78
818_272	568,873	4,000,000	0.14	2.65
818_274	478,806	4,000,000	0.12	2.89
818_276	422,661	4,000,000	0.11	3.08
818_278	594,122	4,000,000	0.15	2.60
818_280	267,174	4,000,000	0.07	3.87
818_282	576,324	4,000,000	0.14	2.63
818_284	595,415	4,000,000	0.15	2.59
818_286	272,150	4,000,000	0.07	3.83
818_288	613,429	4,000,000	0.15	2.55
818_290	425,478	4,000,000	0.11	3.07
818_292	448,814	4,000,000	0.11	2.99
818_294	623,088	4,000,000	0.16	2.53
818_296	312,945	4,000,000	0.08	3.58
818_298	608,715	4,000,000	0.15	2.56
818_300	588,623	4,000,000	0.15	2.61
818_302	308,606	4,000,000	0.08	3.60
818_304	569,662	4,000,000	0.14	2.65
818_306	348,441	4,000,000	0.09	3.39
818_308	508,330	4,000,000	0.13	2.81
820_200	300,329	4,000,000	0.08	3.65
820_202	285,991	4,000,000	0.07	3.74
820_204	621,615	4,000,000	0.16	2.54
820_206	419,814	4,000,000	0.11	3.09
820_208	444,047	4,000,000	0.11	3.00
820_210	617,263	4,000,000	0.15	2.55
820_212	257,574	4,000,000	0.06	3.94
820_214	624,749	4,000,000	0.16	2.53
820_216	635,455	4,000,000	0.16	2.51

1.4 Report on Point Density and Nominal Pulse Spacing (NPS) (Tiled Data) - continued

File	Number of First Returns	Area of Tile	Point Density	Nominal Pulse Spacing (NPS)
820_218	261,186	4,000,000	0.07	3.91
820_220	616,915	4,000,000	0.15	2.55
820_222	424,553	4,000,000	0.11	3.07
820_224	486,438	4,000,000	0.12	2.87
820_226	552,087	4,000,000	0.14	2.69
820_228	278,463	4,000,000	0.07	3.79
820_230	612,675	4,000,000	0.15	2.56
820_232	499,148	4,000,000	0.13	2.83
820_234	396,248	4,000,000	0.10	3.18
820_236	632,466	4,000,000	0.16	2.52
820_238	250,199	4,000,000	0.06	4.00
820_240	555,111	4,000,000	0.14	2.68
820_242	632,056	4,000,000	0.16	2.52
820_244	260,734	4,000,000	0.07	3.92
820_246	603,139	4,000,000	0.15	2.58
820_248	402,600	4,000,000	0.10	3.15
820_250	437,377	4,000,000	0.11	3.02
820_252	468,717	4,000,000	0.12	2.92
820_254	178,054	4,000,000	0.05	4.74
820_256	442,870	4,000,000	0.11	3.01
820_258	610,493	4,000,000	0.15	2.56
820_260	268,081	4,000,000	0.07	3.86
820_262	617,609	4,000,000	0.15	2.55
820_264	383,500	4,000,000	0.10	3.23
820_266	499,710	4,000,000	0.13	2.83
820_268	600,237	4,000,000	0.15	2.58
820_270	286,899	4,000,000	0.07	3.73
820_272	534,708	4,000,000	0.13	2.74
820_274	440,734	4,000,000	0.11	3.01
820_276	389,983	4,000,000	0.10	3.20
820_278	592,308	4,000,000	0.15	2.60

1.4 Report on Point Density and Nominal Pulse Spacing (NPS) (Tiled Data) - continued

File	Number of First Returns	Area of Tile	Point Density	Nominal Pulse Spacing (NPS)
820_280	272,791	4,000,000	0.07	3.83
820_282	631,546	4,000,000	0.16	2.52
820_284	623,651	4,000,000	0.16	2.53
820_286	270,196	4,000,000	0.07	3.85
820_288	585,443	4,000,000	0.15	2.61
820_290	384,775	4,000,000	0.10	3.22
820_292	387,834	4,000,000	0.10	3.21
820_294	586,250	4,000,000	0.15	2.61
820_296	285,300	4,000,000	0.07	3.74
820_298	589,273	4,000,000	0.15	2.61
820_300	615,477	4,000,000	0.15	2.55
820_302	302,717	4,000,000	0.08	3.64
820_304	568,169	4,000,000	0.14	2.65
820_306	360,099	4,000,000	0.09	3.33
820_308	516,258	4,000,000	0.13	2.78
822_198	48,467	4,000,000	0.01	9.09
822_200	436,029	4,000,000	0.11	3.03
822_202	275,265	4,000,000	0.07	3.81
822_204	574,782	4,000,000	0.14	2.64
822_206	420,073	4,000,000	0.11	3.09
822_208	445,640	4,000,000	0.11	3.00
822_210	629,985	4,000,000	0.16	2.52
822_212	260,974	4,000,000	0.07	3.92
822_214	616,836	4,000,000	0.15	2.55
822_216	627,717	4,000,000	0.16	2.52
822_218	254,498	4,000,000	0.06	3.96
822_220	629,633	4,000,000	0.16	2.52
822_222	410,646	4,000,000	0.10	3.12
822_224	472,161	4,000,000	0.12	2.91
822_226	550,246	4,000,000	0.14	2.70
822_228	291,026	4,000,000	0.07	3.71

1.4 Report on Point Density and Nominal Pulse Spacing (NPS) (Tiled Data) - continued

File	Number of First Returns	Area of Tile	Point Density	Nominal Pulse Spacing (NPS)
822_230	620,778	4,000,000	0.16	2.54
822_232	503,161	4,000,000	0.13	2.82
822_234	389,985	4,000,000	0.10	3.20
822_236	606,316	4,000,000	0.15	2.57
822_238	247,117	4,000,000	0.06	4.02
822_240	570,056	4,000,000	0.14	2.65
822_242	582,392	4,000,000	0.15	2.62
822_244	266,822	4,000,000	0.07	3.87
822_246	627,585	4,000,000	0.16	2.53
822_248	467,870	4,000,000	0.12	2.92
822_250	421,761	4,000,000	0.11	3.08
822_252	521,862	4,000,000	0.13	2.77
822_254	242,353	4,000,000	0.06	4.06
822_256	612,013	4,000,000	0.15	2.56
822_258	594,152	4,000,000	0.15	2.60
822_260	259,366	4,000,000	0.07	3.93
822_262	621,063	4,000,000	0.16	2.54
822_264	396,108	4,000,000	0.10	3.18
822_266	492,931	4,000,000	0.12	2.85
822_268	600,416	4,000,000	0.15	2.58
822_270	285,197	4,000,000	0.07	3.75
822_272	581,849	4,000,000	0.15	2.62
822_274	442,983	4,000,000	0.11	3.01
822_276	386,972	4,000,000	0.10	3.22
822_278	560,624	4,000,000	0.14	2.67
822_280	260,877	4,000,000	0.07	3.92
822_282	616,973	4,000,000	0.15	2.55
822_284	600,286	4,000,000	0.15	2.58
822_286	264,431	4,000,000	0.07	3.89
822_288	598,282	4,000,000	0.15	2.59
822_290	407,942	4,000,000	0.10	3.13

1.4 Report on Point Density and Nominal Pulse Spacing (NPS) (Tiled Data) - continued

File	Number of First Returns	Area of Tile	Point Density	Nominal Pulse Spacing (NPS)
822_292	446,963	4,000,000	0.11	2.99
822_294	591,453	4,000,000	0.15	2.60
822_296	288,336	4,000,000	0.07	3.73
822_298	591,849	4,000,000	0.15	2.60
822_300	583,638	4,000,000	0.15	2.62
822_302	304,481	4,000,000	0.08	3.63
822_304	576,619	4,000,000	0.14	2.63
822_306	360,773	4,000,000	0.09	3.33
822_308	522,358	4,000,000	0.13	2.77
824_198	52,778	4,000,000	0.01	8.71
824_200	515,853	4,000,000	0.13	2.79
824_202	296,031	4,000,000	0.07	3.68
824_204	603,474	4,000,000	0.15	2.58
824_206	426,348	4,000,000	0.11	3.06
824_208	465,417	4,000,000	0.12	2.93
824_210	586,437	4,000,000	0.15	2.61
824_212	249,039	4,000,000	0.06	4.01
824_214	635,343	4,000,000	0.16	2.51
824_216	636,539	4,000,000	0.16	2.51
824_218	245,656	4,000,000	0.06	4.04
824_220	615,965	4,000,000	0.15	2.55
824_222	426,624	4,000,000	0.11	3.06
824_224	495,225	4,000,000	0.12	2.84
824_226	590,825	4,000,000	0.15	2.60
824_228	295,118	4,000,000	0.07	3.68
824_230	621,787	4,000,000	0.16	2.54
824_232	476,185	4,000,000	0.12	2.90
824_234	375,718	4,000,000	0.09	3.26
824_236	602,622	4,000,000	0.15	2.58
824_238	258,102	4,000,000	0.07	3.94
824_240	576,264	4,000,000	0.14	2.64

1.4 Report on Point Density and Nominal Pulse Spacing (NPS) (Tiled Data) - continued

File	Number of First Returns	Area of Tile	Point Density	Nominal Pulse Spacing (NPS)
824_242	601,552	4,000,000	0.15	2.58
824_244	279,192	4,000,000	0.07	3.79
824_246	634,233	4,000,000	0.16	2.51
824_248	480,899	4,000,000	0.12	2.88
824_250	458,145	4,000,000	0.12	2.96
824_252	578,145	4,000,000	0.15	2.63
824_254	260,591	4,000,000	0.07	3.92
824_256	614,596	4,000,000	0.15	2.55
824_258	601,396	4,000,000	0.15	2.58
824_260	273,536	4,000,000	0.07	3.82
824_262	616,403	4,000,000	0.15	2.55
824_264	378,823	4,000,000	0.10	3.25
824_266	480,627	4,000,000	0.12	2.89
824_268	572,794	4,000,000	0.14	2.64
824_270	282,798	4,000,000	0.07	3.76
824_272	579,498	4,000,000	0.15	2.63
824_274	468,669	4,000,000	0.12	2.92
824_276	416,053	4,000,000	0.10	3.10
824_278	620,286	4,000,000	0.16	2.54
824_280	271,655	4,000,000	0.07	3.84
824_282	620,887	4,000,000	0.16	2.54
824_284	610,677	4,000,000	0.15	2.56
824_286	263,238	4,000,000	0.07	3.90
824_288	629,847	4,000,000	0.16	2.52
824_290	423,903	4,000,000	0.11	3.07
824_292	448,498	4,000,000	0.11	2.99
824_294	600,125	4,000,000	0.15	2.58
824_296	296,450	4,000,000	0.07	3.67
824_298	575,672	4,000,000	0.14	2.64
824_300	578,864	4,000,000	0.15	2.63
824_302	302,690	4,000,000	0.08	3.64

1.4 Report on Point Density and Nominal Pulse Spacing (NPS) (Tiled Data) - continued

File	Number of First Returns	Area of Tile	Point Density	Nominal Pulse Spacing (NPS)
824_304	576,637	4,000,000	0.14	2.63
824_306	361,126	4,000,000	0.09	3.33
824_308	530,862	4,000,000	0.13	2.75
826_198	88,320	4,000,000	0.02	6.73
826_200	576,348	4,000,000	0.14	2.63
826_202	291,513	4,000,000	0.07	3.70
826_204	505,203	4,000,000	0.13	2.81
826_206	427,008	4,000,000	0.11	3.06
826_208	445,224	4,000,000	0.11	3.00
826_210	609,394	4,000,000	0.15	2.56
826_212	263,683	4,000,000	0.07	3.90
826_214	644,629	4,000,000	0.16	2.49
826_216	656,086	4,000,000	0.16	2.47
826_218	258,125	4,000,000	0.07	3.94
826_220	612,640	4,000,000	0.15	2.56
826_222	427,178	4,000,000	0.11	3.06
826_224	490,600	4,000,000	0.12	2.86
826_226	586,301	4,000,000	0.15	2.61
826_228	280,819	4,000,000	0.07	3.77
826_230	604,065	4,000,000	0.15	2.57
826_232	480,774	4,000,000	0.12	2.88
826_234	371,315	4,000,000	0.09	3.28
826_236	585,745	4,000,000	0.15	2.61
826_238	248,645	4,000,000	0.06	4.01
826_240	584,341	4,000,000	0.15	2.62
826_242	616,518	4,000,000	0.15	2.55
826_244	276,458	4,000,000	0.07	3.80
826_246	612,613	4,000,000	0.15	2.56
826_248	467,238	4,000,000	0.12	2.93
826_250	437,472	4,000,000	0.11	3.02
826_252	571,733	4,000,000	0.14	2.65

1.4 Report on Point Density and Nominal Pulse Spacing (NPS) (Tiled Data) - continued

File	Number of First Returns	Area of Tile	Point Density	Nominal Pulse Spacing (NPS)
826_254	267,166	4,000,000	0.07	3.87
826_256	593,605	4,000,000	0.15	2.60
826_258	568,047	4,000,000	0.14	2.65
826_260	270,965	4,000,000	0.07	3.84
826_262	595,243	4,000,000	0.15	2.59
826_264	377,954	4,000,000	0.09	3.25
826_266	483,872	4,000,000	0.12	2.88
826_268	607,509	4,000,000	0.15	2.57
826_270	293,287	4,000,000	0.07	3.69
826_272	578,179	4,000,000	0.15	2.63
826_274	469,718	4,000,000	0.12	2.92
826_276	400,115	4,000,000	0.10	3.16
826_278	601,993	4,000,000	0.15	2.58
826_280	271,002	4,000,000	0.07	3.84
826_282	581,560	4,000,000	0.15	2.62
826_284	593,287	4,000,000	0.15	2.60
826_286	271,588	4,000,000	0.07	3.84
826_288	614,051	4,000,000	0.15	2.55
826_290	428,726	4,000,000	0.11	3.05
826_292	458,511	4,000,000	0.12	2.95
826_294	586,074	4,000,000	0.15	2.61
826_296	293,695	4,000,000	0.07	3.69
826_298	573,311	4,000,000	0.14	2.64
826_300	505,999	4,000,000	0.13	2.81
826_302	286,929	4,000,000	0.07	3.73
826_304	543,833	4,000,000	0.14	2.71
826_306	354,028	4,000,000	0.09	3.36
826_308	527,822	4,000,000	0.13	2.75
828_196	37,296	4,000,000	0.01	10.36
828_198	351,421	4,000,000	0.09	3.37
828_200	542,188	4,000,000	0.14	2.72

1.4 Report on Point Density and Nominal Pulse Spacing (NPS) (Tiled Data) - continued

File	Number of First Returns	Area of Tile	Point Density	Nominal Pulse Spacing (NPS)
828_202	297,230	4,000,000	0.07	3.67
828_204	623,527	4,000,000	0.16	2.53
828_206	428,808	4,000,000	0.11	3.05
828_208	440,612	4,000,000	0.11	3.01
828_210	616,368	4,000,000	0.15	2.55
828_212	263,362	4,000,000	0.07	3.90
828_214	641,347	4,000,000	0.16	2.50
828_216	620,428	4,000,000	0.16	2.54
828_218	239,235	4,000,000	0.06	4.09
828_220	531,163	4,000,000	0.13	2.74
828_222	391,811	4,000,000	0.10	3.20
828_224	487,893	4,000,000	0.12	2.86
828_226	587,119	4,000,000	0.15	2.61
828_228	282,137	4,000,000	0.07	3.77
828_230	592,534	4,000,000	0.15	2.60
828_232	471,493	4,000,000	0.12	2.91
828_234	380,763	4,000,000	0.10	3.24
828_236	619,957	4,000,000	0.16	2.54
828_238	269,979	4,000,000	0.07	3.85
828_240	590,603	4,000,000	0.15	2.60
828_242	610,944	4,000,000	0.15	2.56
828_244	272,893	4,000,000	0.07	3.83
828_246	609,695	4,000,000	0.15	2.56
828_248	479,198	4,000,000	0.12	2.89
828_250	445,691	4,000,000	0.11	3.00
828_252	592,288	4,000,000	0.15	2.60
828_254	266,736	4,000,000	0.07	3.87
828_256	637,664	4,000,000	0.16	2.51
828_258	599,965	4,000,000	0.15	2.58
828_260	283,308	4,000,000	0.07	3.76
828_262	562,569	4,000,000	0.14	2.67

1.4 Report on Point Density and Nominal Pulse Spacing (NPS) (Tiled Data) - continued

File	Number of First Returns	Area of Tile	Point Density	Nominal Pulse Spacing (NPS)
828_264	347,215	4,000,000	0.09	3.39
828_266	459,216	4,000,000	0.12	2.95
828_268	611,636	4,000,000	0.15	2.56
828_270	286,304	4,000,000	0.07	3.74
828_272	594,451	4,000,000	0.15	2.59
828_274	468,525	4,000,000	0.12	2.92
828_276	407,907	4,000,000	0.10	3.13
828_278	611,419	4,000,000	0.15	2.56
828_280	261,863	4,000,000	0.07	3.91
828_282	571,589	4,000,000	0.14	2.65
828_284	588,822	4,000,000	0.15	2.61
828_286	278,375	4,000,000	0.07	3.79
828_288	619,512	4,000,000	0.16	2.54
828_290	404,835	4,000,000	0.10	3.14
828_292	418,569	4,000,000	0.11	3.09
828_294	601,953	4,000,000	0.15	2.58
828_296	303,902	4,000,000	0.08	3.63
828_298	536,229	4,000,000	0.13	2.73
828_300	549,926	4,000,000	0.14	2.70
828_302	304,869	4,000,000	0.08	3.62
828_304	586,279	4,000,000	0.15	2.61
828_306	344,024	4,000,000	0.09	3.41
828_308	495,279	4,000,000	0.12	2.84
830_196	161,913	4,000,000	0.04	4.97
830_198	513,242	4,000,000	0.13	2.79
830_200	582,772	4,000,000	0.15	2.62
830_202	283,592	4,000,000	0.07	3.76
830_204	602,473	4,000,000	0.15	2.58
830_206	429,528	4,000,000	0.11	3.05
830_208	458,247	4,000,000	0.12	2.95
830_210	644,839	4,000,000	0.16	2.49

1.4 Report on Point Density and Nominal Pulse Spacing (NPS) (Tiled Data) - continued

File	Number of First Returns	Area of Tile	Point Density	Nominal Pulse Spacing (NPS)
830_212	244,071	4,000,000	0.06	4.05
830_214	361,237	4,000,000	0.09	3.33
830_216	588,749	4,000,000	0.15	2.61
830_218	210,148	4,000,000	0.05	4.36
830_220	590,994	4,000,000	0.15	2.60
830_222	410,936	4,000,000	0.10	3.12
830_224	457,594	4,000,000	0.11	2.96
830_226	568,401	4,000,000	0.14	2.65
830_228	280,110	4,000,000	0.07	3.78
830_230	575,605	4,000,000	0.14	2.64
830_232	488,775	4,000,000	0.12	2.86
830_234	393,420	4,000,000	0.10	3.19
830_236	657,867	4,000,000	0.16	2.47
830_238	284,986	4,000,000	0.07	3.75
830_240	611,717	4,000,000	0.15	2.56
830_242	622,094	4,000,000	0.16	2.54
830_244	274,522	4,000,000	0.07	3.82
830_246	579,887	4,000,000	0.15	2.63
830_248	470,311	4,000,000	0.12	2.92
830_250	463,668	4,000,000	0.12	2.94
830_252	592,005	4,000,000	0.15	2.60
830_254	253,256	4,000,000	0.06	3.97
830_256	634,055	4,000,000	0.16	2.51
830_258	627,357	4,000,000	0.16	2.53
830_260	289,286	4,000,000	0.07	3.72
830_262	639,343	4,000,000	0.16	2.50
830_264	396,339	4,000,000	0.10	3.18
830_266	493,715	4,000,000	0.12	2.85
830_268	626,376	4,000,000	0.16	2.53
830_270	282,041	4,000,000	0.07	3.77
830_272	601,710	4,000,000	0.15	2.58

1.4 Report on Point Density and Nominal Pulse Spacing (NPS) (Tiled Data) - continued

File	Number of First Returns	Area of Tile	Point Density	Nominal Pulse Spacing (NPS)
830_274	457,563	4,000,000	0.11	2.96
830_276	400,286	4,000,000	0.10	3.16
830_278	566,869	4,000,000	0.14	2.66
830_280	270,949	4,000,000	0.07	3.84
830_282	559,149	4,000,000	0.14	2.68
830_284	555,645	4,000,000	0.14	2.68
830_286	258,995	4,000,000	0.07	3.93
830_288	586,453	4,000,000	0.15	2.61
830_290	373,109	4,000,000	0.09	3.27
830_292	432,649	4,000,000	0.11	3.04
830_294	605,726	4,000,000	0.15	2.57
830_296	270,989	4,000,000	0.07	3.84
830_298	595,304	4,000,000	0.15	2.59
830_300	588,765	4,000,000	0.15	2.61
830_302	299,038	4,000,000	0.08	3.66
830_304	584,388	4,000,000	0.15	2.62
830_306	370,705	4,000,000	0.09	3.29
830_308	525,017	4,000,000	0.13	2.76
832_194	3,805	4,000,000	0.00	32.42
832_196	192,601	4,000,000	0.05	4.56
832_198	396,384	4,000,000	0.10	3.18
832_200	513,363	4,000,000	0.13	2.79
832_202	290,134	4,000,000	0.07	3.71
832_204	603,342	4,000,000	0.15	2.58
832_206	430,292	4,000,000	0.11	3.05
832_208	445,474	4,000,000	0.11	3.00
832_210	385,518	4,000,000	0.10	3.22
832_212	131,472	4,000,000	0.03	5.52
832_214	124,239	4,000,000	0.03	5.67
832_216	127,060	4,000,000	0.03	5.61
832_218	142,926	4,000,000	0.04	5.29

1.4 Report on Point Density and Nominal Pulse Spacing (NPS) (Tiled Data) - continued

File	Number of First Returns	Area of Tile	Point Density	Nominal Pulse Spacing (NPS)
832_220	569,339	4,000,000	0.14	2.65
832_222	434,398	4,000,000	0.11	3.03
832_224	502,692	4,000,000	0.13	2.82
832_226	533,111	4,000,000	0.13	2.74
832_228	270,274	4,000,000	0.07	3.85
832_230	552,252	4,000,000	0.14	2.69
832_232	479,692	4,000,000	0.12	2.89
832_234	381,355	4,000,000	0.10	3.24
832_236	630,492	4,000,000	0.16	2.52
832_238	284,376	4,000,000	0.07	3.75
832_240	593,228	4,000,000	0.15	2.60
832_242	599,146	4,000,000	0.15	2.58
832_244	272,932	4,000,000	0.07	3.83
832_246	595,335	4,000,000	0.15	2.59
832_248	470,339	4,000,000	0.12	2.92
832_250	451,705	4,000,000	0.11	2.98
832_252	581,792	4,000,000	0.15	2.62
832_254	264,133	4,000,000	0.07	3.89
832_256	624,794	4,000,000	0.16	2.53
832_258	590,137	4,000,000	0.15	2.60
832_260	283,097	4,000,000	0.07	3.76
832_262	642,906	4,000,000	0.16	2.49
832_264	379,403	4,000,000	0.10	3.25
832_266	501,253	4,000,000	0.13	2.83
832_268	599,027	4,000,000	0.15	2.58
832_270	279,344	4,000,000	0.07	3.78
832_272	597,146	4,000,000	0.15	2.59
832_274	479,053	4,000,000	0.12	2.89
832_276	413,881	4,000,000	0.10	3.11
832_278	594,725	4,000,000	0.15	2.59
832_280	262,331	4,000,000	0.07	3.91

1.4 Report on Point Density and Nominal Pulse Spacing (NPS) (Tiled Data) - continued

File	Number of First Returns	Area of Tile	Point Density	Nominal Pulse Spacing (NPS)
832_282	623,882	4,000,000	0.16	2.53
832_284	591,029	4,000,000	0.15	2.60
832_286	243,440	4,000,000	0.06	4.05
832_288	593,590	4,000,000	0.15	2.60
832_290	420,255	4,000,000	0.11	3.09
832_292	448,730	4,000,000	0.11	2.99
832_294	605,642	4,000,000	0.15	2.57
832_296	297,854	4,000,000	0.07	3.67
832_298	574,963	4,000,000	0.14	2.64
832_300	570,773	4,000,000	0.14	2.65
832_302	300,383	4,000,000	0.08	3.65
832_304	578,134	4,000,000	0.15	2.63
832_306	360,151	4,000,000	0.09	3.33
832_308	507,761	4,000,000	0.13	2.81
834_194	146,932	4,000,000	0.04	5.22
834_196	310,881	4,000,000	0.08	3.59
834_198	543,800	4,000,000	0.14	2.71
834_200	590,861	4,000,000	0.15	2.60
834_202	289,540	4,000,000	0.07	3.72
834_204	603,841	4,000,000	0.15	2.57
834_206	455,038	4,000,000	0.11	2.97
834_208	480,741	4,000,000	0.12	2.89
834_210	639,075	4,000,000	0.16	2.50
834_212	59,793	4,000,000	0.02	8.18
834_214	37,419	4,000,000	0.01	10.34
834_216	155,290	4,000,000	0.04	5.08
834_218	143,701	4,000,000	0.04	5.28
834_220	564,285	4,000,000	0.14	2.66
834_222	431,067	4,000,000	0.11	3.05
834_224	513,958	4,000,000	0.13	2.79
834_226	578,987	4,000,000	0.15	2.63

1.4 Report on Point Density and Nominal Pulse Spacing (NPS) (Tiled Data) - continued

File	Number of First Returns	Area of Tile	Point Density	Nominal Pulse Spacing (NPS)
834_228	281,665	4,000,000	0.07	3.77
834_230	607,191	4,000,000	0.15	2.57
834_232	485,539	4,000,000	0.12	2.87
834_234	396,292	4,000,000	0.10	3.18
834_236	647,335	4,000,000	0.16	2.49
834_238	275,317	4,000,000	0.07	3.81
834_240	602,446	4,000,000	0.15	2.58
834_242	628,765	4,000,000	0.16	2.52
834_244	282,315	4,000,000	0.07	3.76
834_246	614,583	4,000,000	0.15	2.55
834_248	488,491	4,000,000	0.12	2.86
834_250	462,104	4,000,000	0.12	2.94
834_252	581,324	4,000,000	0.15	2.62
834_254	254,641	4,000,000	0.06	3.96
834_256	635,353	4,000,000	0.16	2.51
834_258	630,694	4,000,000	0.16	2.52
834_260	261,652	4,000,000	0.07	3.91
834_262	613,525	4,000,000	0.15	2.55
834_264	382,456	4,000,000	0.10	3.23
834_266	499,577	4,000,000	0.13	2.83
834_268	594,270	4,000,000	0.15	2.59
834_270	289,365	4,000,000	0.07	3.72
834_272	567,941	4,000,000	0.14	2.65
834_274	469,805	4,000,000	0.12	2.92
834_276	405,330	4,000,000	0.10	3.14
834_278	609,225	4,000,000	0.15	2.56
834_280	269,339	4,000,000	0.07	3.85
834_282	604,800	4,000,000	0.15	2.57
834_284	577,006	4,000,000	0.14	2.63
834_286	244,835	4,000,000	0.06	4.04
834_288	568,810	4,000,000	0.14	2.65

1.4 Report on Point Density and Nominal Pulse Spacing (NPS) (Tiled Data) - continued

File	Number of First Returns	Area of Tile	Point Density	Nominal Pulse Spacing (NPS)
834_290	426,977	4,000,000	0.11	3.06
834_292	472,019	4,000,000	0.12	2.91
834_294	639,819	4,000,000	0.16	2.50
834_296	306,180	4,000,000	0.08	3.61
834_298	568,219	4,000,000	0.14	2.65
834_300	582,804	4,000,000	0.15	2.62
834_302	320,302	4,000,000	0.08	3.53
834_304	598,520	4,000,000	0.15	2.59
834_306	357,642	4,000,000	0.09	3.34
834_308	527,648	4,000,000	0.13	2.75
836_192	7,063	4,000,000	0.00	23.80
836_194	458,538	4,000,000	0.12	2.95
836_196	288,713	4,000,000	0.07	3.72
836_198	544,300	4,000,000	0.14	2.71
836_200	581,936	4,000,000	0.15	2.62
836_202	304,174	4,000,000	0.08	3.63
836_204	600,034	4,000,000	0.15	2.58
836_206	426,287	4,000,000	0.11	3.06
836_208	471,089	4,000,000	0.12	2.91
836_210	457,332	4,000,000	0.11	2.96
836_212	87,924	4,000,000	0.02	6.75
836_214	343,470	4,000,000	0.09	3.41
836_216	424,998	4,000,000	0.11	3.07
836_218	251,231	4,000,000	0.06	3.99
836_220	610,449	4,000,000	0.15	2.56
836_222	421,299	4,000,000	0.11	3.08
836_224	496,608	4,000,000	0.12	2.84
836_226	596,735	4,000,000	0.15	2.59
836_228	291,023	4,000,000	0.07	3.71
836_230	624,742	4,000,000	0.16	2.53
836_232	496,942	4,000,000	0.12	2.84

1.4 Report on Point Density and Nominal Pulse Spacing (NPS) (Tiled Data) - continued

File	Number of First Returns	Area of Tile	Point Density	Nominal Pulse Spacing (NPS)
836_234	393,714	4,000,000	0.10	3.19
836_236	623,354	4,000,000	0.16	2.53
836_238	263,938	4,000,000	0.07	3.89
836_240	598,387	4,000,000	0.15	2.59
836_242	626,803	4,000,000	0.16	2.53
836_244	273,394	4,000,000	0.07	3.83
836_246	639,879	4,000,000	0.16	2.50
836_248	494,444	4,000,000	0.12	2.84
836_250	468,050	4,000,000	0.12	2.92
836_252	588,684	4,000,000	0.15	2.61
836_254	265,362	4,000,000	0.07	3.88
836_256	600,231	4,000,000	0.15	2.58
836_258	604,639	4,000,000	0.15	2.57
836_260	281,713	4,000,000	0.07	3.77
836_262	613,930	4,000,000	0.15	2.55
836_264	367,249	4,000,000	0.09	3.30
836_266	504,698	4,000,000	0.13	2.82
836_268	598,913	4,000,000	0.15	2.58
836_270	278,694	4,000,000	0.07	3.79
836_272	575,886	4,000,000	0.14	2.64
836_274	476,097	4,000,000	0.12	2.90
836_276	415,664	4,000,000	0.10	3.10
836_278	604,421	4,000,000	0.15	2.57
836_280	264,897	4,000,000	0.07	3.89
836_282	621,721	4,000,000	0.16	2.54
836_284	599,731	4,000,000	0.15	2.58
836_286	149,919	4,000,000	0.04	5.17
836_288	541,158	4,000,000	0.14	2.72
836_290	403,299	4,000,000	0.10	3.15
836_292	443,750	4,000,000	0.11	3.00
836_294	607,639	4,000,000	0.15	2.57

1.4 Report on Point Density and Nominal Pulse Spacing (NPS) (Tiled Data) - continued

File	Number of First Returns	Area of Tile	Point Density	Nominal Pulse Spacing (NPS)
836_296	297,143	4,000,000	0.07	3.67
836_298	575,022	4,000,000	0.14	2.64
836_300	589,164	4,000,000	0.15	2.61
836_302	308,292	4,000,000	0.08	3.60
836_304	589,182	4,000,000	0.15	2.61
836_306	315,872	4,000,000	0.08	3.56
836_308	531,428	4,000,000	0.13	2.74
838_192	76,717	4,000,000	0.02	7.22
838_194	598,118	4,000,000	0.15	2.59
838_196	320,754	4,000,000	0.08	3.53
838_198	537,201	4,000,000	0.13	2.73
838_200	584,796	4,000,000	0.15	2.62
838_202	300,762	4,000,000	0.08	3.65
838_204	606,720	4,000,000	0.15	2.57
838_206	378,873	4,000,000	0.10	3.25
838_208	419,000	4,000,000	0.11	3.09
838_210	526,263	4,000,000	0.13	2.76
838_212	130,013	4,000,000	0.03	5.55
838_214	547,845	4,000,000	0.14	2.70
838_216	621,780	4,000,000	0.16	2.54
838_218	257,179	4,000,000	0.06	3.94
838_220	635,971	4,000,000	0.16	2.51
838_222	416,122	4,000,000	0.10	3.10
838_224	486,868	4,000,000	0.12	2.87
838_226	575,995	4,000,000	0.14	2.64
838_228	284,767	4,000,000	0.07	3.75
838_230	603,059	4,000,000	0.15	2.58
838_232	479,784	4,000,000	0.12	2.89
838_234	375,942	4,000,000	0.09	3.26
838_236	623,930	4,000,000	0.16	2.53
838_238	264,711	4,000,000	0.07	3.89

1.4 Report on Point Density and Nominal Pulse Spacing (NPS) (Tiled Data) - continued

File	Number of First Returns	Area of Tile	Point Density	Nominal Pulse Spacing (NPS)
838_240	598,454	4,000,000	0.15	2.59
838_242	625,498	4,000,000	0.16	2.53
838_244	271,438	4,000,000	0.07	3.84
838_246	630,464	4,000,000	0.16	2.52
838_248	506,237	4,000,000	0.13	2.81
838_250	470,657	4,000,000	0.12	2.92
838_252	605,643	4,000,000	0.15	2.57
838_254	268,301	4,000,000	0.07	3.86
838_256	608,360	4,000,000	0.15	2.56
838_258	616,926	4,000,000	0.15	2.55
838_260	295,677	4,000,000	0.07	3.68
838_262	637,776	4,000,000	0.16	2.50
838_264	373,485	4,000,000	0.09	3.27
838_266	511,196	4,000,000	0.13	2.80
838_268	606,296	4,000,000	0.15	2.57
838_270	283,734	4,000,000	0.07	3.76
838_272	594,651	4,000,000	0.15	2.59
838_274	472,540	4,000,000	0.12	2.91
838_276	416,810	4,000,000	0.10	3.10
838_278	576,325	4,000,000	0.14	2.63
838_280	252,611	4,000,000	0.06	3.98
838_282	599,803	4,000,000	0.15	2.58
838_284	614,637	4,000,000	0.15	2.55
838_286	274,978	4,000,000	0.07	3.81
838_288	610,958	4,000,000	0.15	2.56
838_290	424,793	4,000,000	0.11	3.07
838_292	452,592	4,000,000	0.11	2.97
838_294	597,335	4,000,000	0.15	2.59
838_296	283,988	4,000,000	0.07	3.75
838_298	538,161	4,000,000	0.14	2.73
838_300	551,419	4,000,000	0.14	2.69

1.4 Report on Point Density and Nominal Pulse Spacing (NPS) (Tiled Data) - continued

File	Number of First Returns	Area of Tile	Point Density	Nominal Pulse Spacing (NPS)
838_302	340,570	4,000,000	0.09	3.43
838_304	575,945	4,000,000	0.14	2.64
838_306	327,316	4,000,000	0.08	3.50
838_308	533,558	4,000,000	0.13	2.74
840_190	7,788	4,000,000	0.00	22.66
840_192	145,154	4,000,000	0.04	5.25
840_194	525,371	4,000,000	0.13	2.76
840_196	326,773	4,000,000	0.08	3.50
840_198	539,710	4,000,000	0.14	2.72
840_200	596,475	4,000,000	0.15	2.59
840_202	304,007	4,000,000	0.08	3.63
840_204	608,726	4,000,000	0.15	2.56
840_206	427,979	4,000,000	0.11	3.06
840_208	459,890	4,000,000	0.12	2.95
840_210	550,215	4,000,000	0.14	2.70
840_212	238,116	4,000,000	0.06	4.10
840_214	633,353	4,000,000	0.16	2.51
840_216	650,839	4,000,000	0.16	2.48
840_218	256,547	4,000,000	0.06	3.95
840_220	628,145	4,000,000	0.16	2.52
840_222	429,878	4,000,000	0.11	3.05
840_224	495,309	4,000,000	0.12	2.84
840_226	601,797	4,000,000	0.15	2.58
840_228	290,834	4,000,000	0.07	3.71
840_230	607,040	4,000,000	0.15	2.57
840_232	463,689	4,000,000	0.12	2.94
840_234	338,568	4,000,000	0.09	3.44
840_236	584,303	4,000,000	0.15	2.62
840_238	284,518	4,000,000	0.07	3.75
840_240	647,578	4,000,000	0.16	2.49
840_242	675,169	4,000,000	0.17	2.43

1.4 Report on Point Density and Nominal Pulse Spacing (NPS) (Tiled Data) - continued

File	Number of First Returns	Area of Tile	Point Density	Nominal Pulse Spacing (NPS)
840_244	266,593	4,000,000	0.07	3.87
840_246	595,836	4,000,000	0.15	2.59
840_248	496,179	4,000,000	0.12	2.84
840_250	479,069	4,000,000	0.12	2.89
840_252	617,446	4,000,000	0.15	2.55
840_254	263,592	4,000,000	0.07	3.90
840_256	596,968	4,000,000	0.15	2.59
840_258	581,692	4,000,000	0.15	2.62
840_260	279,991	4,000,000	0.07	3.78
840_262	614,312	4,000,000	0.15	2.55
840_264	376,982	4,000,000	0.09	3.26
840_266	498,940	4,000,000	0.13	2.83
840_268	578,933	4,000,000	0.15	2.63
840_270	272,183	4,000,000	0.07	3.83
840_272	563,304	4,000,000	0.14	2.67
840_274	482,103	4,000,000	0.12	2.88
840_276	407,994	4,000,000	0.10	3.13
840_278	622,601	4,000,000	0.16	2.54
840_280	275,040	4,000,000	0.07	3.81
840_282	615,866	4,000,000	0.15	2.55
840_284	588,464	4,000,000	0.15	2.61
840_286	261,909	4,000,000	0.07	3.91
840_288	591,021	4,000,000	0.15	2.60
840_290	407,414	4,000,000	0.10	3.13
840_292	442,968	4,000,000	0.11	3.01
840_294	612,803	4,000,000	0.15	2.56
840_296	300,683	4,000,000	0.08	3.65
840_298	566,940	4,000,000	0.14	2.66
840_300	524,703	4,000,000	0.13	2.76
840_302	345,766	4,000,000	0.09	3.40
840_304	573,822	4,000,000	0.14	2.64

1.4 Report on Point Density and Nominal Pulse Spacing (NPS) (Tiled Data) - continued

File	Number of First Returns	Area of Tile	Point Density	Nominal Pulse Spacing (NPS)
840_306	304,800	4,000,000	0.08	3.62
840_308	552,905	4,000,000	0.14	2.69
842_190	49,041	4,000,000	0.01	9.03
842_192	308,793	4,000,000	0.08	3.60
842_194	596,826	4,000,000	0.15	2.59
842_196	326,076	4,000,000	0.08	3.50
842_198	515,286	4,000,000	0.13	2.79
842_200	577,253	4,000,000	0.14	2.63
842_202	301,504	4,000,000	0.08	3.64
842_204	613,795	4,000,000	0.15	2.55
842_206	448,112	4,000,000	0.11	2.99
842_208	468,727	4,000,000	0.12	2.92
842_210	664,867	4,000,000	0.17	2.45
842_212	268,970	4,000,000	0.07	3.86
842_214	635,656	4,000,000	0.16	2.51
842_216	635,789	4,000,000	0.16	2.51
842_218	262,431	4,000,000	0.07	3.90
842_220	634,063	4,000,000	0.16	2.51
842_222	435,213	4,000,000	0.11	3.03
842_224	513,590	4,000,000	0.13	2.79
842_226	494,902	4,000,000	0.12	2.84
842_228	279,184	4,000,000	0.07	3.79
842_230	613,741	4,000,000	0.15	2.55
842_232	497,603	4,000,000	0.12	2.84
842_234	377,263	4,000,000	0.09	3.26
842_236	626,893	4,000,000	0.16	2.53
842_238	278,965	4,000,000	0.07	3.79
842_240	562,029	4,000,000	0.14	2.67
842_242	607,075	4,000,000	0.15	2.57
842_244	275,259	4,000,000	0.07	3.81
842_246	629,568	4,000,000	0.16	2.52

1.4 Report on Point Density and Nominal Pulse Spacing (NPS) (Tiled Data) - continued

File	Number of First Returns	Area of Tile	Point Density	Nominal Pulse Spacing (NPS)
842_248	472,642	4,000,000	0.12	2.91
842_250	444,610	4,000,000	0.11	3.00
842_252	584,228	4,000,000	0.15	2.62
842_254	266,349	4,000,000	0.07	3.88
842_256	569,556	4,000,000	0.14	2.65
842_258	557,292	4,000,000	0.14	2.68
842_260	286,806	4,000,000	0.07	3.74
842_262	616,884	4,000,000	0.15	2.55
842_264	377,380	4,000,000	0.09	3.26
842_266	494,733	4,000,000	0.12	2.84
842_268	599,948	4,000,000	0.15	2.58
842_270	271,715	4,000,000	0.07	3.84
842_272	574,768	4,000,000	0.14	2.64
842_274	484,152	4,000,000	0.12	2.87
842_276	406,506	4,000,000	0.10	3.14
842_278	605,209	4,000,000	0.15	2.57
842_280	260,845	4,000,000	0.07	3.92
842_282	615,755	4,000,000	0.15	2.55
842_284	629,574	4,000,000	0.16	2.52
842_286	259,196	4,000,000	0.07	3.93
842_288	590,925	4,000,000	0.15	2.60
842_290	422,382	4,000,000	0.11	3.08
842_292	451,499	4,000,000	0.11	2.98
842_294	641,032	4,000,000	0.16	2.50
842_296	320,704	4,000,000	0.08	3.53
842_298	601,144	4,000,000	0.15	2.58
842_300	542,889	4,000,000	0.14	2.71
842_302	307,859	4,000,000	0.08	3.61
842_304	569,903	4,000,000	0.14	2.65
842_306	355,537	4,000,000	0.09	3.35
842_308	532,760	4,000,000	0.13	2.74

1.4 Report on Point Density and Nominal Pulse Spacing (NPS) (Tiled Data) - continued

File	Number of First Returns	Area of Tile	Point Density	Nominal Pulse Spacing (NPS)
844_190	257,781	4,000,000	0.06	3.94
844_192	336,422	4,000,000	0.08	3.45
844_194	575,754	4,000,000	0.14	2.64
844_196	309,676	4,000,000	0.08	3.59
844_198	536,817	4,000,000	0.13	2.73
844_200	577,625	4,000,000	0.14	2.63
844_202	292,109	4,000,000	0.07	3.70
844_204	613,694	4,000,000	0.15	2.55
844_206	433,222	4,000,000	0.11	3.04
844_208	467,675	4,000,000	0.12	2.93
844_210	642,748	4,000,000	0.16	2.50
844_212	257,551	4,000,000	0.06	3.94
844_214	634,010	4,000,000	0.16	2.51
844_216	617,977	4,000,000	0.15	2.54
844_218	259,932	4,000,000	0.07	3.92
844_220	636,649	4,000,000	0.16	2.51
844_222	432,002	4,000,000	0.11	3.04
844_224	507,932	4,000,000	0.13	2.81
844_226	545,430	4,000,000	0.14	2.71
844_228	285,969	4,000,000	0.07	3.74
844_230	609,762	4,000,000	0.15	2.56
844_232	507,032	4,000,000	0.13	2.81
844_234	377,757	4,000,000	0.09	3.25
844_236	642,960	4,000,000	0.16	2.49
844_238	274,434	4,000,000	0.07	3.82
844_240	581,150	4,000,000	0.15	2.62
844_242	618,853	4,000,000	0.16	2.54
844_244	267,365	4,000,000	0.07	3.87
844_246	596,623	4,000,000	0.15	2.59
844_248	474,025	4,000,000	0.12	2.91
844_250	458,526	4,000,000	0.12	2.95

1.4 Report on Point Density and Nominal Pulse Spacing (NPS) (Tiled Data) - continued

File	Number of First Returns	Area of Tile	Point Density	Nominal Pulse Spacing (NPS)
844_252	601,673	4,000,000	0.15	2.58
844_254	262,477	4,000,000	0.07	3.90
844_256	594,088	4,000,000	0.15	2.60
844_258	559,968	4,000,000	0.14	2.67
844_260	276,040	4,000,000	0.07	3.81
844_262	604,116	4,000,000	0.15	2.57
844_264	378,090	4,000,000	0.10	3.25
844_266	482,403	4,000,000	0.12	2.88
844_268	597,103	4,000,000	0.15	2.59
844_270	299,203	4,000,000	0.08	3.66
844_272	556,283	4,000,000	0.14	2.68
844_274	470,081	4,000,000	0.12	2.92
844_276	395,541	4,000,000	0.10	3.18
844_278	602,622	4,000,000	0.15	2.58
844_280	276,068	4,000,000	0.07	3.81
844_282	640,937	4,000,000	0.16	2.50
844_284	627,568	4,000,000	0.16	2.53
844_286	266,295	4,000,000	0.07	3.88
844_288	595,805	4,000,000	0.15	2.59
844_290	426,372	4,000,000	0.11	3.06
844_292	451,599	4,000,000	0.11	2.98
844_294	642,581	4,000,000	0.16	2.50
844_296	327,603	4,000,000	0.08	3.49
844_298	617,311	4,000,000	0.15	2.55
844_300	580,509	4,000,000	0.15	2.63
844_302	297,212	4,000,000	0.07	3.67
844_304	579,445	4,000,000	0.15	2.63
844_306	385,044	4,000,000	0.10	3.22
844_308	561,007	4,000,000	0.14	2.67
846_188	3,267	4,000,000	0.00	34.99
846_190	371,500	4,000,000	0.09	3.28

1.4 Report on Point Density and Nominal Pulse Spacing (NPS) (Tiled Data) - continued

File	Number of First Returns	Area of Tile	Point Density	Nominal Pulse Spacing (NPS)
846_192	359,287	4,000,000	0.09	3.34
846_194	574,993	4,000,000	0.14	2.64
846_196	286,388	4,000,000	0.07	3.74
846_198	577,087	4,000,000	0.14	2.63
846_200	593,740	4,000,000	0.15	2.60
846_202	295,683	4,000,000	0.07	3.68
846_204	615,142	4,000,000	0.15	2.55
846_206	429,806	4,000,000	0.11	3.05
846_208	455,138	4,000,000	0.11	2.97
846_210	630,097	4,000,000	0.16	2.52
846_212	261,238	4,000,000	0.07	3.91
846_214	650,792	4,000,000	0.16	2.48
846_216	641,770	4,000,000	0.16	2.50
846_218	242,145	4,000,000	0.06	4.06
846_220	607,705	4,000,000	0.15	2.57
846_222	434,572	4,000,000	0.11	3.03
846_224	500,181	4,000,000	0.13	2.83
846_226	574,149	4,000,000	0.14	2.64
846_228	284,323	4,000,000	0.07	3.75
846_230	601,493	4,000,000	0.15	2.58
846_232	509,915	4,000,000	0.13	2.80
846_234	354,492	4,000,000	0.09	3.36
846_236	604,567	4,000,000	0.15	2.57
846_238	275,136	4,000,000	0.07	3.81
846_240	583,716	4,000,000	0.15	2.62
846_242	648,467	4,000,000	0.16	2.48
846_244	272,213	4,000,000	0.07	3.83
846_246	609,591	4,000,000	0.15	2.56
846_248	486,990	4,000,000	0.12	2.87
846_250	482,597	4,000,000	0.12	2.88
846_252	616,434	4,000,000	0.15	2.55

1.4 Report on Point Density and Nominal Pulse Spacing (NPS) (Tiled Data) - continued

File	Number of First Returns	Area of Tile	Point Density	Nominal Pulse Spacing (NPS)
846_254	259,535	4,000,000	0.07	3.93
846_256	667,850	4,000,000	0.17	2.45
846_258	646,947	4,000,000	0.16	2.49
846_260	276,211	4,000,000	0.07	3.81
846_262	618,965	4,000,000	0.16	2.54
846_264	381,059	4,000,000	0.10	3.24
846_266	503,472	4,000,000	0.13	2.82
846_268	611,677	4,000,000	0.15	2.56
846_270	290,699	4,000,000	0.07	3.71
846_272	599,342	4,000,000	0.15	2.58
846_274	473,496	4,000,000	0.12	2.91
846_276	399,854	4,000,000	0.10	3.16
846_278	574,903	4,000,000	0.14	2.64
846_280	260,246	4,000,000	0.07	3.92
846_282	577,880	4,000,000	0.14	2.63
846_284	601,845	4,000,000	0.15	2.58
846_286	276,149	4,000,000	0.07	3.81
846_288	656,786	4,000,000	0.16	2.47
846_290	444,707	4,000,000	0.11	3.00
846_292	467,562	4,000,000	0.12	2.93
846_294	636,528	4,000,000	0.16	2.51
846_296	316,861	4,000,000	0.08	3.55
846_298	595,957	4,000,000	0.15	2.59
846_300	567,154	4,000,000	0.14	2.66
846_302	299,939	4,000,000	0.08	3.65
846_304	596,633	4,000,000	0.15	2.59
846_306	377,074	4,000,000	0.09	3.26
846_308	526,941	4,000,000	0.13	2.76
848_188	55,922	4,000,000	0.01	8.46
848_190	489,947	4,000,000	0.12	2.86
848_192	379,029	4,000,000	0.10	3.25

1.4 Report on Point Density and Nominal Pulse Spacing (NPS) (Tiled Data) - continued

File	Number of First Returns	Area of Tile	Point Density	Nominal Pulse Spacing (NPS)
848_194	605,829	4,000,000	0.15	2.57
848_196	313,497	4,000,000	0.08	3.57
848_198	550,036	4,000,000	0.14	2.70
848_200	588,131	4,000,000	0.15	2.61
848_202	305,804	4,000,000	0.08	3.62
848_204	610,225	4,000,000	0.15	2.56
848_206	425,701	4,000,000	0.11	3.07
848_208	462,763	4,000,000	0.12	2.94
848_210	629,787	4,000,000	0.16	2.52
848_212	249,522	4,000,000	0.06	4.00
848_214	623,211	4,000,000	0.16	2.53
848_216	644,127	4,000,000	0.16	2.49
848_218	254,869	4,000,000	0.06	3.96
848_220	625,414	4,000,000	0.16	2.53
848_222	429,180	4,000,000	0.11	3.05
848_224	495,351	4,000,000	0.12	2.84
848_226	573,374	4,000,000	0.14	2.64
848_228	279,557	4,000,000	0.07	3.78
848_230	593,397	4,000,000	0.15	2.60
848_232	494,867	4,000,000	0.12	2.84
848_234	363,613	4,000,000	0.09	3.32
848_236	603,501	4,000,000	0.15	2.57
848_238	277,152	4,000,000	0.07	3.80
848_240	614,978	4,000,000	0.15	2.55
848_242	652,067	4,000,000	0.16	2.48
848_244	269,601	4,000,000	0.07	3.85
848_246	605,873	4,000,000	0.15	2.57
848_248	475,619	4,000,000	0.12	2.90
848_250	442,125	4,000,000	0.11	3.01
848_252	613,099	4,000,000	0.15	2.55
848_254	279,064	4,000,000	0.07	3.79

1.4 Report on Point Density and Nominal Pulse Spacing (NPS) (Tiled Data) - continued

File	Number of First Returns	Area of Tile	Point Density	Nominal Pulse Spacing (NPS)
848_256	626,837	4,000,000	0.16	2.53
848_258	592,800	4,000,000	0.15	2.60
848_260	261,704	4,000,000	0.07	3.91
848_262	613,763	4,000,000	0.15	2.55
848_264	381,785	4,000,000	0.10	3.24
848_266	498,970	4,000,000	0.13	2.83
848_268	615,218	4,000,000	0.15	2.55
848_270	302,065	4,000,000	0.08	3.64
848_272	586,996	4,000,000	0.15	2.61
848_274	464,718	4,000,000	0.12	2.93
848_276	414,655	4,000,000	0.10	3.11
848_278	626,057	4,000,000	0.16	2.53
848_280	281,816	4,000,000	0.07	3.77
848_282	618,834	4,000,000	0.16	2.54
848_284	576,724	4,000,000	0.14	2.63
848_286	253,026	4,000,000	0.06	3.98
848_288	642,669	4,000,000	0.16	2.50
848_290	459,447	4,000,000	0.12	2.95
848_292	497,920	4,000,000	0.12	2.83
848_294	643,082	4,000,000	0.16	2.49
848_296	309,564	4,000,000	0.08	3.60
848_298	568,855	4,000,000	0.14	2.65
848_300	557,291	4,000,000	0.14	2.68
848_302	280,070	4,000,000	0.07	3.78
848_304	573,395	4,000,000	0.14	2.64
848_306	354,771	4,000,000	0.09	3.36
848_308	523,548	4,000,000	0.13	2.76
850_186	38,086	4,000,000	0.01	10.25
850_188	357,601	4,000,000	0.09	3.34
850_190	490,832	4,000,000	0.12	2.86
850_192	362,909	4,000,000	0.09	3.32

1.4 Report on Point Density and Nominal Pulse Spacing (NPS) (Tiled Data) - continued

File	Number of First Returns	Area of Tile	Point Density	Nominal Pulse Spacing (NPS)
850_194	605,372	4,000,000	0.15	2.57
850_196	351,844	4,000,000	0.09	3.37
850_198	557,848	4,000,000	0.14	2.68
850_200	580,272	4,000,000	0.15	2.63
850_202	302,198	4,000,000	0.08	3.64
850_204	619,764	4,000,000	0.16	2.54
850_206	412,518	4,000,000	0.10	3.11
850_208	451,557	4,000,000	0.11	2.98
850_210	632,981	4,000,000	0.16	2.51
850_212	268,543	4,000,000	0.07	3.86
850_214	644,553	4,000,000	0.16	2.49
850_216	646,066	4,000,000	0.16	2.49
850_218	266,649	4,000,000	0.07	3.87
850_220	647,136	4,000,000	0.16	2.49
850_222	432,053	4,000,000	0.11	3.04
850_224	504,533	4,000,000	0.13	2.82
850_226	586,818	4,000,000	0.15	2.61
850_228	298,162	4,000,000	0.08	3.66
850_230	580,396	4,000,000	0.15	2.63
850_232	464,683	4,000,000	0.12	2.93
850_234	347,375	4,000,000	0.09	3.39
850_236	599,359	4,000,000	0.15	2.58
850_238	280,565	4,000,000	0.07	3.78
850_240	598,532	4,000,000	0.15	2.59
850_242	651,850	4,000,000	0.16	2.48
850_244	278,812	4,000,000	0.07	3.79
850_246	590,239	4,000,000	0.15	2.60
850_248	490,154	4,000,000	0.12	2.86
850_250	474,759	4,000,000	0.12	2.90
850_252	618,589	4,000,000	0.16	2.54
850_254	277,027	4,000,000	0.07	3.80

1.4 Report on Point Density and Nominal Pulse Spacing (NPS) (Tiled Data) - continued

File	Number of First Returns	Area of Tile	Point Density	Nominal Pulse Spacing (NPS)
850_256	613,614	4,000,000	0.15	2.55
850_258	586,535	4,000,000	0.15	2.61
850_260	261,718	4,000,000	0.07	3.91
850_262	613,378	4,000,000	0.15	2.55
850_264	376,074	4,000,000	0.09	3.26
850_266	492,526	4,000,000	0.12	2.85
850_268	601,804	4,000,000	0.15	2.58
850_270	279,054	4,000,000	0.07	3.79
850_272	602,420	4,000,000	0.15	2.58
850_274	492,476	4,000,000	0.12	2.85
850_276	416,726	4,000,000	0.10	3.10
850_278	648,934	4,000,000	0.16	2.48
850_280	307,776	4,000,000	0.08	3.61
850_282	644,450	4,000,000	0.16	2.49
850_284	622,763	4,000,000	0.16	2.53
850_286	260,252	4,000,000	0.07	3.92
850_288	624,630	4,000,000	0.16	2.53
850_290	415,012	4,000,000	0.10	3.11
850_292	439,170	4,000,000	0.11	3.02
850_294	572,784	4,000,000	0.14	2.64
850_296	277,122	4,000,000	0.07	3.80
850_298	575,911	4,000,000	0.14	2.64
850_300	573,540	4,000,000	0.14	2.64
850_302	327,908	4,000,000	0.08	3.49
850_304	584,763	4,000,000	0.15	2.62
850_306	356,073	4,000,000	0.09	3.35
850_308	530,866	4,000,000	0.13	2.75
852_184	13,868	4,000,000	0.00	16.98
852_186	139,445	4,000,000	0.04	5.36
852_188	387,421	4,000,000	0.10	3.21
852_190	476,198	4,000,000	0.12	2.90

1.4 Report on Point Density and Nominal Pulse Spacing (NPS) (Tiled Data) - continued

File	Number of First Returns	Area of Tile	Point Density	Nominal Pulse Spacing (NPS)
852_192	359,501	4,000,000	0.09	3.34
852_194	522,297	4,000,000	0.13	2.77
852_196	317,869	4,000,000	0.08	3.55
852_198	553,401	4,000,000	0.14	2.69
852_200	569,785	4,000,000	0.14	2.65
852_202	294,450	4,000,000	0.07	3.69
852_204	600,727	4,000,000	0.15	2.58
852_206	426,823	4,000,000	0.11	3.06
852_208	447,011	4,000,000	0.11	2.99
852_210	637,427	4,000,000	0.16	2.51
852_212	259,961	4,000,000	0.07	3.92
852_214	644,069	4,000,000	0.16	2.49
852_216	639,351	4,000,000	0.16	2.50
852_218	257,068	4,000,000	0.06	3.95
852_220	638,750	4,000,000	0.16	2.50
852_222	432,888	4,000,000	0.11	3.04
852_224	501,703	4,000,000	0.13	2.82
852_226	559,600	4,000,000	0.14	2.67
852_228	296,715	4,000,000	0.07	3.67
852_230	610,880	4,000,000	0.15	2.56
852_232	496,870	4,000,000	0.12	2.84
852_234	342,861	4,000,000	0.09	3.42
852_236	608,606	4,000,000	0.15	2.56
852_238	283,889	4,000,000	0.07	3.75
852_240	593,879	4,000,000	0.15	2.60
852_242	622,478	4,000,000	0.16	2.54
852_244	273,256	4,000,000	0.07	3.83
852_246	615,943	4,000,000	0.15	2.55
852_248	486,217	4,000,000	0.12	2.87
852_250	469,173	4,000,000	0.12	2.92
852_252	613,841	4,000,000	0.15	2.55

1.4 Report on Point Density and Nominal Pulse Spacing (NPS) (Tiled Data) - continued

File	Number of First Returns	Area of Tile	Point Density	Nominal Pulse Spacing (NPS)
852_254	275,811	4,000,000	0.07	3.81
852_256	609,983	4,000,000	0.15	2.56
852_258	588,635	4,000,000	0.15	2.61
852_260	268,903	4,000,000	0.07	3.86
852_262	592,593	4,000,000	0.15	2.60
852_264	360,512	4,000,000	0.09	3.33
852_266	468,104	4,000,000	0.12	2.92
852_268	625,688	4,000,000	0.16	2.53
852_270	329,559	4,000,000	0.08	3.48
852_272	619,168	4,000,000	0.16	2.54
852_274	477,138	4,000,000	0.12	2.90
852_276	417,534	4,000,000	0.10	3.10
852_278	610,114	4,000,000	0.15	2.56
852_280	264,720	4,000,000	0.07	3.89
852_282	595,228	4,000,000	0.15	2.59
852_284	589,142	4,000,000	0.15	2.61
852_286	254,835	4,000,000	0.06	3.96
852_288	610,068	4,000,000	0.15	2.56
852_290	415,068	4,000,000	0.10	3.10
852_292	454,945	4,000,000	0.11	2.97
852_294	607,704	4,000,000	0.15	2.57
852_296	298,096	4,000,000	0.08	3.66
852_298	604,139	4,000,000	0.15	2.57
852_300	598,016	4,000,000	0.15	2.59
852_302	343,173	4,000,000	0.09	3.41
852_304	605,915	4,000,000	0.15	2.57
852_306	368,571	4,000,000	0.09	3.29
854_182	43,240	4,000,000	0.01	9.62
854_184	265,424	4,000,000	0.07	3.88
854_186	147,060	4,000,000	0.04	5.22
854_188	413,658	4,000,000	0.10	3.11

1.4 Report on Point Density and Nominal Pulse Spacing (NPS) (Tiled Data) - continued

File	Number of First Returns	Area of Tile	Point Density	Nominal Pulse Spacing (NPS)
854_190	484,131	4,000,000	0.12	2.87
854_192	363,218	4,000,000	0.09	3.32
854_194	563,264	4,000,000	0.14	2.67
854_196	323,785	4,000,000	0.08	3.52
854_198	546,053	4,000,000	0.14	2.71
854_200	583,722	4,000,000	0.15	2.62
854_202	294,879	4,000,000	0.07	3.68
854_204	603,288	4,000,000	0.15	2.58
854_206	437,719	4,000,000	0.11	3.02
854_208	462,810	4,000,000	0.12	2.94
854_210	646,344	4,000,000	0.16	2.49
854_212	253,004	4,000,000	0.06	3.98
854_214	653,038	4,000,000	0.16	2.48
854_216	649,166	4,000,000	0.16	2.48
854_218	267,571	4,000,000	0.07	3.87
854_220	642,311	4,000,000	0.16	2.50
854_222	437,788	4,000,000	0.11	3.02
854_224	490,562	4,000,000	0.12	2.86
854_226	564,526	4,000,000	0.14	2.66
854_228	274,057	4,000,000	0.07	3.82
854_230	545,408	4,000,000	0.14	2.71
854_232	466,892	4,000,000	0.12	2.93
854_234	354,626	4,000,000	0.09	3.36
854_236	596,315	4,000,000	0.15	2.59
854_238	260,715	4,000,000	0.07	3.92
854_240	583,688	4,000,000	0.15	2.62
854_242	629,878	4,000,000	0.16	2.52
854_244	269,687	4,000,000	0.07	3.85
854_246	601,630	4,000,000	0.15	2.58
854_248	479,395	4,000,000	0.12	2.89
854_250	459,342	4,000,000	0.12	2.95

1.4 Report on Point Density and Nominal Pulse Spacing (NPS) (Tiled Data) - continued

File	Number of First Returns	Area of Tile	Point Density	Nominal Pulse Spacing (NPS)
854_252	582,554	4,000,000	0.15	2.62
854_254	256,396	4,000,000	0.06	3.95
854_256	607,105	4,000,000	0.15	2.57
854_258	593,672	4,000,000	0.15	2.60
854_260	272,660	4,000,000	0.07	3.83
854_262	604,439	4,000,000	0.15	2.57
854_264	377,251	4,000,000	0.09	3.26
854_266	472,655	4,000,000	0.12	2.91
854_268	586,097	4,000,000	0.15	2.61
854_270	284,578	4,000,000	0.07	3.75
854_272	580,391	4,000,000	0.15	2.63
854_274	484,798	4,000,000	0.12	2.87
854_276	408,987	4,000,000	0.10	3.13
854_278	539,651	4,000,000	0.14	2.72
854_280	219,330	4,000,000	0.06	4.27
854_282	606,133	4,000,000	0.15	2.57
854_284	607,315	4,000,000	0.15	2.57
854_286	290,384	4,000,000	0.07	3.71
854_288	640,942	4,000,000	0.16	2.50
854_290	404,497	4,000,000	0.10	3.15
854_292	442,447	4,000,000	0.11	3.01
854_294	594,764	4,000,000	0.15	2.59
854_296	288,574	4,000,000	0.07	3.72
854_298	573,795	4,000,000	0.14	2.64
854_300	602,397	4,000,000	0.15	2.58
854_302	306,022	4,000,000	0.08	3.62
854_304	588,357	4,000,000	0.15	2.61
854_306	336,467	4,000,000	0.08	3.45
856_180	42,060	4,000,000	0.01	9.75
856_182	111,503	4,000,000	0.03	5.99
856_184	521,405	4,000,000	0.13	2.77

1.4 Report on Point Density and Nominal Pulse Spacing (NPS) (Tiled Data) - continued

File	Number of First Returns	Area of Tile	Point Density	Nominal Pulse Spacing (NPS)
856_186	254,639	4,000,000	0.06	3.96
856_188	590,472	4,000,000	0.15	2.60
856_190	459,005	4,000,000	0.12	2.95
856_192	352,167	4,000,000	0.09	3.37
856_194	571,076	4,000,000	0.14	2.65
856_196	305,929	4,000,000	0.08	3.62
856_198	492,905	4,000,000	0.12	2.85
856_200	588,646	4,000,000	0.15	2.61
856_202	291,553	4,000,000	0.07	3.70
856_204	599,801	4,000,000	0.15	2.58
856_206	428,441	4,000,000	0.11	3.06
856_208	449,675	4,000,000	0.11	2.98
856_210	642,240	4,000,000	0.16	2.50
856_212	259,208	4,000,000	0.07	3.93
856_214	669,850	4,000,000	0.17	2.44
856_216	624,932	4,000,000	0.16	2.53
856_218	286,428	4,000,000	0.07	3.74
856_220	640,081	4,000,000	0.16	2.50
856_222	431,653	4,000,000	0.11	3.04
856_224	491,951	4,000,000	0.12	2.85
856_226	484,215	4,000,000	0.12	2.87
856_228	266,169	4,000,000	0.07	3.88
856_230	613,470	4,000,000	0.15	2.55
856_232	513,615	4,000,000	0.13	2.79
856_234	370,620	4,000,000	0.09	3.29
856_236	610,564	4,000,000	0.15	2.56
856_238	275,296	4,000,000	0.07	3.81
856_240	572,096	4,000,000	0.14	2.64
856_242	629,504	4,000,000	0.16	2.52
856_244	268,785	4,000,000	0.07	3.86
856_246	615,346	4,000,000	0.15	2.55

1.4 Report on Point Density and Nominal Pulse Spacing (NPS) (Tiled Data) - continued

File	Number of First Returns	Area of Tile	Point Density	Nominal Pulse Spacing (NPS)
856_248	475,175	4,000,000	0.12	2.90
856_250	450,996	4,000,000	0.11	2.98
856_252	586,179	4,000,000	0.15	2.61
856_254	261,623	4,000,000	0.07	3.91
856_256	616,417	4,000,000	0.15	2.55
856_258	597,418	4,000,000	0.15	2.59
856_260	262,097	4,000,000	0.07	3.91
856_262	628,181	4,000,000	0.16	2.52
856_264	391,825	4,000,000	0.10	3.20
856_266	467,287	4,000,000	0.12	2.93
856_268	567,342	4,000,000	0.14	2.66
856_270	201,782	4,000,000	0.05	4.45
856_272	557,943	4,000,000	0.14	2.68
856_274	421,447	4,000,000	0.11	3.08
856_276	177,624	4,000,000	0.04	4.75
856_278	402,118	4,000,000	0.10	3.15
856_280	68,150	4,000,000	0.02	7.66
856_282	449,343	4,000,000	0.11	2.98
856_284	604,398	4,000,000	0.15	2.57
856_286	271,152	4,000,000	0.07	3.84
856_288	634,225	4,000,000	0.16	2.51
856_290	426,044	4,000,000	0.11	3.06
856_292	459,239	4,000,000	0.12	2.95
856_294	635,964	4,000,000	0.16	2.51
856_296	295,147	4,000,000	0.07	3.68
856_298	586,362	4,000,000	0.15	2.61
856_300	596,524	4,000,000	0.15	2.59
856_302	317,758	4,000,000	0.08	3.55
856_304	604,744	4,000,000	0.15	2.57
856_306	369,243	4,000,000	0.09	3.29
858_180	122,396	4,000,000	0.03	5.72

1.4 Report on Point Density and Nominal Pulse Spacing (NPS) (Tiled Data) - continued

File	Number of First Returns	Area of Tile	Point Density	Nominal Pulse Spacing (NPS)
858_182	440,433	4,000,000	0.11	3.01
858_184	651,332	4,000,000	0.16	2.48
858_186	252,261	4,000,000	0.06	3.98
858_188	578,430	4,000,000	0.15	2.63
858_190	484,619	4,000,000	0.12	2.87
858_192	367,556	4,000,000	0.09	3.30
858_194	588,581	4,000,000	0.15	2.61
858_196	307,075	4,000,000	0.08	3.61
858_198	547,165	4,000,000	0.14	2.70
858_200	599,754	4,000,000	0.15	2.58
858_202	304,689	4,000,000	0.08	3.62
858_204	573,268	4,000,000	0.14	2.64
858_206	303,087	4,000,000	0.08	3.63
858_208	442,515	4,000,000	0.11	3.01
858_210	670,015	4,000,000	0.17	2.44
858_212	263,778	4,000,000	0.07	3.89
858_214	628,723	4,000,000	0.16	2.52
858_216	611,683	4,000,000	0.15	2.56
858_218	296,953	4,000,000	0.07	3.67
858_220	599,917	4,000,000	0.15	2.58
858_222	432,035	4,000,000	0.11	3.04
858_224	497,807	4,000,000	0.12	2.84
858_226	548,581	4,000,000	0.14	2.70
858_228	278,467	4,000,000	0.07	3.79
858_230	620,501	4,000,000	0.16	2.54
858_232	482,193	4,000,000	0.12	2.88
858_234	365,694	4,000,000	0.09	3.31
858_236	604,386	4,000,000	0.15	2.57
858_238	265,383	4,000,000	0.07	3.88
858_240	576,790	4,000,000	0.14	2.63
858_242	630,699	4,000,000	0.16	2.52

1.4 Report on Point Density and Nominal Pulse Spacing (NPS) (Tiled Data) - continued

File	Number of First Returns	Area of Tile	Point Density	Nominal Pulse Spacing (NPS)
858_244	266,323	4,000,000	0.07	3.88
858_246	591,094	4,000,000	0.15	2.60
858_248	465,889	4,000,000	0.12	2.93
858_250	453,406	4,000,000	0.11	2.97
858_252	587,742	4,000,000	0.15	2.61
858_254	253,179	4,000,000	0.06	3.98
858_256	616,947	4,000,000	0.15	2.55
858_258	592,440	4,000,000	0.15	2.60
858_260	258,232	4,000,000	0.07	3.94
858_262	611,894	4,000,000	0.15	2.56
858_264	384,032	4,000,000	0.10	3.23
858_266	489,372	4,000,000	0.12	2.86
858_268	612,755	4,000,000	0.15	2.56
858_270	208,095	4,000,000	0.05	4.38
858_272	485,363	4,000,000	0.12	2.87
858_274	225,993	4,000,000	0.06	4.21
858_276	137,448	4,000,000	0.03	5.40
858_278	518,513	4,000,000	0.13	2.78
858_280	249,233	4,000,000	0.06	4.01
858_282	545,079	4,000,000	0.14	2.71
858_284	445,011	4,000,000	0.11	3.00
858_286	270,511	4,000,000	0.07	3.85
858_288	648,595	4,000,000	0.16	2.48
858_290	444,960	4,000,000	0.11	3.00
858_292	456,698	4,000,000	0.11	2.96
858_294	636,569	4,000,000	0.16	2.51
858_296	303,312	4,000,000	0.08	3.63
858_298	607,834	4,000,000	0.15	2.57
858_300	564,133	4,000,000	0.14	2.66
858_302	321,631	4,000,000	0.08	3.53
858_304	583,403	4,000,000	0.15	2.62

1.4 Report on Point Density and Nominal Pulse Spacing (NPS) (Tiled Data) - continued

File	Number of First Returns	Area of Tile	Point Density	Nominal Pulse Spacing (NPS)
858_306	374,291	4,000,000	0.09	3.27
860_178	10,819	4,000,000	0.00	19.23
860_180	337,376	4,000,000	0.08	3.44
860_182	501,826	4,000,000	0.13	2.82
860_184	645,531	4,000,000	0.16	2.49
860_186	262,561	4,000,000	0.07	3.90
860_188	586,403	4,000,000	0.15	2.61
860_190	484,226	4,000,000	0.12	2.87
860_192	376,350	4,000,000	0.09	3.26
860_194	604,982	4,000,000	0.15	2.57
860_196	293,911	4,000,000	0.07	3.69
860_198	566,924	4,000,000	0.14	2.66
860_200	590,035	4,000,000	0.15	2.60
860_202	302,017	4,000,000	0.08	3.64
860_204	607,311	4,000,000	0.15	2.57
860_206	436,284	4,000,000	0.11	3.03
860_208	482,044	4,000,000	0.12	2.88
860_210	607,232	4,000,000	0.15	2.57
860_212	253,198	4,000,000	0.06	3.98
860_214	642,755	4,000,000	0.16	2.50
860_216	590,313	4,000,000	0.15	2.60
860_218	326,003	4,000,000	0.08	3.50
860_220	643,694	4,000,000	0.16	2.49
860_222	428,188	4,000,000	0.11	3.06
860_224	495,456	4,000,000	0.12	2.84
860_226	576,593	4,000,000	0.14	2.63
860_228	275,958	4,000,000	0.07	3.81
860_230	567,001	4,000,000	0.14	2.66
860_232	486,853	4,000,000	0.12	2.87
860_234	378,567	4,000,000	0.10	3.25
860_236	586,693	4,000,000	0.15	2.61

1.4 Report on Point Density and Nominal Pulse Spacing (NPS) (Tiled Data) - continued

File	Number of First Returns	Area of Tile	Point Density	Nominal Pulse Spacing (NPS)
860_238	256,827	4,000,000	0.06	3.95
860_240	573,476	4,000,000	0.14	2.64
860_242	642,261	4,000,000	0.16	2.50
860_244	284,098	4,000,000	0.07	3.75
860_246	600,814	4,000,000	0.15	2.58
860_248	466,487	4,000,000	0.12	2.93
860_250	461,235	4,000,000	0.12	2.95
860_252	593,695	4,000,000	0.15	2.60
860_254	141,756	4,000,000	0.04	5.31
860_256	421,423	4,000,000	0.11	3.08
860_258	577,028	4,000,000	0.14	2.63
860_260	267,830	4,000,000	0.07	3.87
860_262	617,189	4,000,000	0.15	2.55
860_264	392,166	4,000,000	0.10	3.19
860_266	448,137	4,000,000	0.11	2.99
860_268	478,971	4,000,000	0.12	2.89
860_270	254,914	4,000,000	0.06	3.96
860_272	562,157	4,000,000	0.14	2.67
860_274	434,721	4,000,000	0.11	3.03
860_276	366,067	4,000,000	0.09	3.31
860_278	538,920	4,000,000	0.14	2.72
860_280	296,952	4,000,000	0.07	3.67
860_282	570,474	4,000,000	0.14	2.65
860_284	419,358	4,000,000	0.11	3.09
860_286	248,170	4,000,000	0.06	4.02
860_288	583,926	4,000,000	0.15	2.62
860_290	411,380	4,000,000	0.10	3.12
860_292	442,703	4,000,000	0.11	3.01
860_294	626,456	4,000,000	0.16	2.53
860_296	296,004	4,000,000	0.07	3.68
860_298	603,130	4,000,000	0.15	2.58

1.4 Report on Point Density and Nominal Pulse Spacing (NPS) (Tiled Data) - continued

File	Number of First Returns	Area of Tile	Point Density	Nominal Pulse Spacing (NPS)
860_300	544,502	4,000,000	0.14	2.71
860_302	331,202	4,000,000	0.08	3.48
860_304	604,380	4,000,000	0.15	2.57
860_306	374,813	4,000,000	0.09	3.27
862_176	16,087	4,000,000	0.00	15.77
862_178	407,329	4,000,000	0.10	3.13
862_180	369,636	4,000,000	0.09	3.29
862_182	500,094	4,000,000	0.13	2.83
862_184	654,804	4,000,000	0.16	2.47
862_186	260,161	4,000,000	0.07	3.92
862_188	602,816	4,000,000	0.15	2.58
862_190	469,184	4,000,000	0.12	2.92
862_192	378,367	4,000,000	0.10	3.25
862_194	613,073	4,000,000	0.15	2.55
862_196	326,996	4,000,000	0.08	3.50
862_198	529,751	4,000,000	0.13	2.75
862_200	569,040	4,000,000	0.14	2.65
862_202	304,706	4,000,000	0.08	3.62
862_204	606,462	4,000,000	0.15	2.57
862_206	429,009	4,000,000	0.11	3.05
862_208	455,166	4,000,000	0.11	2.96
862_210	633,771	4,000,000	0.16	2.51
862_212	257,926	4,000,000	0.06	3.94
862_214	651,819	4,000,000	0.16	2.48
862_216	570,051	4,000,000	0.14	2.65
862_218	306,934	4,000,000	0.08	3.61
862_220	642,812	4,000,000	0.16	2.50
862_222	413,534	4,000,000	0.10	3.11
862_224	465,083	4,000,000	0.12	2.93
862_226	575,063	4,000,000	0.14	2.64
862_228	282,552	4,000,000	0.07	3.76

1.4 Report on Point Density and Nominal Pulse Spacing (NPS) (Tiled Data) - continued

File	Number of First Returns	Area of Tile	Point Density	Nominal Pulse Spacing (NPS)
862_230	555,105	4,000,000	0.14	2.68
862_232	471,405	4,000,000	0.12	2.91
862_234	391,445	4,000,000	0.10	3.20
862_236	532,871	4,000,000	0.13	2.74
862_238	256,817	4,000,000	0.06	3.95
862_240	598,353	4,000,000	0.15	2.59
862_242	657,060	4,000,000	0.16	2.47
862_244	279,737	4,000,000	0.07	3.78
862_246	626,072	4,000,000	0.16	2.53
862_248	479,594	4,000,000	0.12	2.89
862_250	471,669	4,000,000	0.12	2.91
862_252	585,791	4,000,000	0.15	2.61
862_254	250,446	4,000,000	0.06	4.00
862_256	385,746	4,000,000	0.10	3.22
862_258	599,758	4,000,000	0.15	2.58
862_260	268,134	4,000,000	0.07	3.86
862_262	606,461	4,000,000	0.15	2.57
862_264	370,849	4,000,000	0.09	3.28
862_266	418,151	4,000,000	0.11	3.09
862_268	539,772	4,000,000	0.14	2.72
862_270	279,092	4,000,000	0.07	3.79
862_272	485,045	4,000,000	0.12	2.87
862_274	480,211	4,000,000	0.12	2.89
862_276	392,112	4,000,000	0.10	3.19
862_278	541,496	4,000,000	0.14	2.72
862_280	307,930	4,000,000	0.08	3.60
862_282	564,579	4,000,000	0.14	2.66
862_284	588,642	4,000,000	0.15	2.61
862_286	258,999	4,000,000	0.07	3.93
862_288	551,742	4,000,000	0.14	2.69
862_290	365,579	4,000,000	0.09	3.31

1.4 Report on Point Density and Nominal Pulse Spacing (NPS) (Tiled Data) - continued

File	Number of First Returns	Area of Tile	Point Density	Nominal Pulse Spacing (NPS)
862_292	430,923	4,000,000	0.11	3.05
862_294	615,053	4,000,000	0.15	2.55
862_296	311,308	4,000,000	0.08	3.59
862_298	630,113	4,000,000	0.16	2.52
862_300	563,435	4,000,000	0.14	2.66
862_302	336,569	4,000,000	0.08	3.45
862_304	538,001	4,000,000	0.14	2.73
862_306	366,598	4,000,000	0.09	3.30
864_172	129,011	4,000,000	0.03	5.57
864_174	32,526	4,000,000	0.01	11.09
864_176	174,886	4,000,000	0.04	4.78
864_178	586,556	4,000,000	0.15	2.61
864_180	363,475	4,000,000	0.09	3.32
864_182	503,218	4,000,000	0.13	2.82
864_184	651,139	4,000,000	0.16	2.48
864_186	260,061	4,000,000	0.07	3.92
864_188	616,528	4,000,000	0.15	2.55
864_190	522,069	4,000,000	0.13	2.77
864_192	391,367	4,000,000	0.10	3.20
864_194	522,961	4,000,000	0.13	2.77
864_196	339,031	4,000,000	0.09	3.44
864_198	558,352	4,000,000	0.14	2.68
864_200	621,755	4,000,000	0.16	2.54
864_202	310,486	4,000,000	0.08	3.59
864_204	620,596	4,000,000	0.16	2.54
864_206	438,185	4,000,000	0.11	3.02
864_208	479,872	4,000,000	0.12	2.89
864_210	663,244	4,000,000	0.17	2.46
864_212	248,161	4,000,000	0.06	4.02
864_214	551,427	4,000,000	0.14	2.69
864_216	613,924	4,000,000	0.15	2.55

1.4 Report on Point Density and Nominal Pulse Spacing (NPS) (Tiled Data) - continued

File	Number of First Returns	Area of Tile	Point Density	Nominal Pulse Spacing (NPS)
864_218	226,235	4,000,000	0.06	4.21
864_220	630,741	4,000,000	0.16	2.52
864_222	430,561	4,000,000	0.11	3.05
864_224	493,756	4,000,000	0.12	2.85
864_226	573,529	4,000,000	0.14	2.64
864_228	283,399	4,000,000	0.07	3.76
864_230	614,083	4,000,000	0.15	2.55
864_232	485,632	4,000,000	0.12	2.87
864_234	395,153	4,000,000	0.10	3.18
864_236	642,016	4,000,000	0.16	2.50
864_238	266,435	4,000,000	0.07	3.88
864_240	616,477	4,000,000	0.15	2.55
864_242	661,789	4,000,000	0.17	2.46
864_244	270,844	4,000,000	0.07	3.84
864_246	598,316	4,000,000	0.15	2.59
864_248	456,799	4,000,000	0.11	2.96
864_250	461,282	4,000,000	0.12	2.95
864_252	597,573	4,000,000	0.15	2.59
864_254	251,420	4,000,000	0.06	3.99
864_256	603,615	4,000,000	0.15	2.57
864_258	566,844	4,000,000	0.14	2.66
864_260	247,073	4,000,000	0.06	4.02
864_262	403,765	4,000,000	0.10	3.15
864_264	224,942	4,000,000	0.06	4.22
864_266	423,870	4,000,000	0.11	3.07
864_268	503,473	4,000,000	0.13	2.82
864_270	306,063	4,000,000	0.08	3.62
864_272	609,022	4,000,000	0.15	2.56
864_274	477,124	4,000,000	0.12	2.90
864_276	386,321	4,000,000	0.10	3.22
864_278	573,126	4,000,000	0.14	2.64

1.4 Report on Point Density and Nominal Pulse Spacing (NPS) (Tiled Data) - continued

File	Number of First Returns	Area of Tile	Point Density	Nominal Pulse Spacing (NPS)
864_280	298,852	4,000,000	0.08	3.66
864_282	530,065	4,000,000	0.13	2.75
864_284	557,985	4,000,000	0.14	2.68
864_286	199,213	4,000,000	0.05	4.48
864_288	573,907	4,000,000	0.14	2.64
864_290	405,932	4,000,000	0.10	3.14
864_292	430,702	4,000,000	0.11	3.05
864_294	609,489	4,000,000	0.15	2.56
864_296	306,286	4,000,000	0.08	3.61
864_298	599,506	4,000,000	0.15	2.58
864_300	581,854	4,000,000	0.15	2.62
864_302	313,454	4,000,000	0.08	3.57
864_304	547,126	4,000,000	0.14	2.70
864_306	379,138	4,000,000	0.10	3.25
866_172	9,731	4,000,000	0.00	20.28
866_174	437,460	4,000,000	0.11	3.02
866_176	324,223	4,000,000	0.08	3.51
866_178	617,702	4,000,000	0.15	2.55
866_180	366,993	4,000,000	0.09	3.30
866_182	503,223	4,000,000	0.13	2.82
866_184	666,617	4,000,000	0.17	2.45
866_186	268,232	4,000,000	0.07	3.86
866_188	591,485	4,000,000	0.15	2.60
866_190	493,237	4,000,000	0.12	2.85
866_192	353,497	4,000,000	0.09	3.36
866_194	610,334	4,000,000	0.15	2.56
866_196	342,455	4,000,000	0.09	3.42
866_198	584,936	4,000,000	0.15	2.62
866_200	616,459	4,000,000	0.15	2.55
866_202	319,834	4,000,000	0.08	3.54
866_204	624,748	4,000,000	0.16	2.53

1.4 Report on Point Density and Nominal Pulse Spacing (NPS) (Tiled Data) - continued

File	Number of First Returns	Area of Tile	Point Density	Nominal Pulse Spacing (NPS)
866_206	425,551	4,000,000	0.11	3.07
866_208	468,505	4,000,000	0.12	2.92
866_210	659,408	4,000,000	0.17	2.46
866_212	250,229	4,000,000	0.06	4.00
866_214	633,735	4,000,000	0.16	2.51
866_216	661,658	4,000,000	0.17	2.46
866_218	255,001	4,000,000	0.06	3.96
866_220	598,558	4,000,000	0.15	2.59
866_222	414,824	4,000,000	0.10	3.11
866_224	492,108	4,000,000	0.12	2.85
866_226	595,793	4,000,000	0.15	2.59
866_228	292,780	4,000,000	0.07	3.70
866_230	605,634	4,000,000	0.15	2.57
866_232	474,221	4,000,000	0.12	2.90
866_234	377,139	4,000,000	0.09	3.26
866_236	616,434	4,000,000	0.15	2.55
866_238	277,037	4,000,000	0.07	3.80
866_240	596,477	4,000,000	0.15	2.59
866_242	626,116	4,000,000	0.16	2.53
866_244	273,446	4,000,000	0.07	3.83
866_246	598,926	4,000,000	0.15	2.58
866_248	476,470	4,000,000	0.12	2.90
866_250	462,816	4,000,000	0.12	2.94
866_252	598,232	4,000,000	0.15	2.59
866_254	264,271	4,000,000	0.07	3.89
866_256	568,230	4,000,000	0.14	2.65
866_258	593,532	4,000,000	0.15	2.60
866_260	276,805	4,000,000	0.07	3.80
866_262	391,026	4,000,000	0.10	3.20
866_264	112,672	4,000,000	0.03	5.96
866_266	388,492	4,000,000	0.10	3.21

1.4 Report on Point Density and Nominal Pulse Spacing (NPS) (Tiled Data) - continued

File	Number of First Returns	Area of Tile	Point Density	Nominal Pulse Spacing (NPS)
866_268	315,220	4,000,000	0.08	3.56
866_270	297,032	4,000,000	0.07	3.67
866_272	572,769	4,000,000	0.14	2.64
866_274	488,298	4,000,000	0.12	2.86
866_276	404,790	4,000,000	0.10	3.14
866_278	602,485	4,000,000	0.15	2.58
866_280	299,934	4,000,000	0.08	3.65
866_282	551,233	4,000,000	0.14	2.69
866_284	528,671	4,000,000	0.13	2.75
866_286	167,139	4,000,000	0.04	4.89
866_288	568,717	4,000,000	0.14	2.65
866_290	426,285	4,000,000	0.11	3.06
866_292	447,869	4,000,000	0.11	2.99
866_294	609,924	4,000,000	0.15	2.56
866_296	294,282	4,000,000	0.07	3.69
866_298	576,313	4,000,000	0.14	2.64
866_300	565,395	4,000,000	0.14	2.66
866_302	309,584	4,000,000	0.08	3.60
866_304	583,579	4,000,000	0.15	2.62
866_306	368,630	4,000,000	0.09	3.29
868_172	24,940	4,000,000	0.01	12.66
868_174	538,909	4,000,000	0.14	2.72
868_176	301,588	4,000,000	0.08	3.64
868_178	613,300	4,000,000	0.15	2.55
868_180	357,390	4,000,000	0.09	3.35
868_182	484,854	4,000,000	0.12	2.87
868_184	635,955	4,000,000	0.16	2.51
868_186	262,596	4,000,000	0.07	3.90
868_188	564,713	4,000,000	0.14	2.66
868_190	468,931	4,000,000	0.12	2.92
868_192	350,095	4,000,000	0.09	3.38

1.4 Report on Point Density and Nominal Pulse Spacing (NPS) (Tiled Data) - continued

File	Number of First Returns	Area of Tile	Point Density	Nominal Pulse Spacing (NPS)
868_194	547,897	4,000,000	0.14	2.70
868_196	292,221	4,000,000	0.07	3.70
868_198	525,112	4,000,000	0.13	2.76
868_200	607,517	4,000,000	0.15	2.57
868_202	311,753	4,000,000	0.08	3.58
868_204	608,062	4,000,000	0.15	2.57
868_206	428,995	4,000,000	0.11	3.05
868_208	454,857	4,000,000	0.11	2.97
868_210	637,648	4,000,000	0.16	2.51
868_212	259,457	4,000,000	0.07	3.93
868_214	656,736	4,000,000	0.16	2.47
868_216	652,066	4,000,000	0.16	2.48
868_218	262,133	4,000,000	0.07	3.91
868_220	619,254	4,000,000	0.16	2.54
868_222	418,214	4,000,000	0.11	3.09
868_224	503,973	4,000,000	0.13	2.82
868_226	598,768	4,000,000	0.15	2.59
868_228	297,637	4,000,000	0.07	3.67
868_230	624,166	4,000,000	0.16	2.53
868_232	477,324	4,000,000	0.12	2.90
868_234	367,901	4,000,000	0.09	3.30
868_236	617,893	4,000,000	0.15	2.54
868_238	270,932	4,000,000	0.07	3.84
868_240	584,131	4,000,000	0.15	2.62
868_242	612,870	4,000,000	0.15	2.56
868_244	273,519	4,000,000	0.07	3.82
868_246	619,800	4,000,000	0.16	2.54
868_248	484,655	4,000,000	0.12	2.87
868_250	472,379	4,000,000	0.12	2.91
868_252	487,061	4,000,000	0.12	2.87
868_254	234,103	4,000,000	0.06	4.13

1.4 Report on Point Density and Nominal Pulse Spacing (NPS) (Tiled Data) - continued

File	Number of First Returns	Area of Tile	Point Density	Nominal Pulse Spacing (NPS)
868_256	596,442	4,000,000	0.15	2.59
868_258	593,181	4,000,000	0.15	2.60
868_260	276,059	4,000,000	0.07	3.81
868_262	608,530	4,000,000	0.15	2.56
868_264	98,901	4,000,000	0.03	6.36
868_266	105,019	4,000,000	0.03	6.17
868_268	582,281	4,000,000	0.15	2.62
868_270	292,384	4,000,000	0.07	3.70
868_272	601,017	4,000,000	0.15	2.58
868_274	493,972	4,000,000	0.12	2.85
868_276	402,768	4,000,000	0.10	3.15
868_278	603,342	4,000,000	0.15	2.58
868_280	275,487	4,000,000	0.07	3.81
868_282	595,830	4,000,000	0.15	2.59
868_284	596,961	4,000,000	0.15	2.59
868_286	293,169	4,000,000	0.07	3.69
868_288	618,124	4,000,000	0.16	2.54
868_290	389,914	4,000,000	0.10	3.20
868_292	421,549	4,000,000	0.11	3.08
868_294	573,098	4,000,000	0.14	2.64
868_296	289,924	4,000,000	0.07	3.71
868_298	549,799	4,000,000	0.14	2.70
868_300	550,388	4,000,000	0.14	2.70
868_302	301,751	4,000,000	0.08	3.64
868_304	586,910	4,000,000	0.15	2.61
868_306	370,587	4,000,000	0.09	3.29
870_172	93,284	4,000,000	0.02	6.55
870_174	586,637	4,000,000	0.15	2.61
870_176	321,866	4,000,000	0.08	3.53
870_178	606,120	4,000,000	0.15	2.57
870_180	355,744	4,000,000	0.09	3.35

1.4 Report on Point Density and Nominal Pulse Spacing (NPS) (Tiled Data) - continued

File	Number of First Returns	Area of Tile	Point Density	Nominal Pulse Spacing (NPS)
870_182	474,700	4,000,000	0.12	2.90
870_184	628,407	4,000,000	0.16	2.52
870_186	240,567	4,000,000	0.06	4.08
870_188	586,492	4,000,000	0.15	2.61
870_190	502,356	4,000,000	0.13	2.82
870_192	381,775	4,000,000	0.10	3.24
870_194	625,875	4,000,000	0.16	2.53
870_196	351,386	4,000,000	0.09	3.37
870_198	557,624	4,000,000	0.14	2.68
870_200	617,187	4,000,000	0.15	2.55
870_202	314,416	4,000,000	0.08	3.57
870_204	627,492	4,000,000	0.16	2.53
870_206	422,614	4,000,000	0.11	3.08
870_208	441,738	4,000,000	0.11	3.01
870_210	591,797	4,000,000	0.15	2.60
870_212	250,015	4,000,000	0.06	4.00
870_214	615,649	4,000,000	0.15	2.55
870_216	622,753	4,000,000	0.16	2.53
870_218	264,933	4,000,000	0.07	3.89
870_220	621,279	4,000,000	0.16	2.54
870_222	428,806	4,000,000	0.11	3.05
870_224	496,741	4,000,000	0.12	2.84
870_226	596,603	4,000,000	0.15	2.59
870_228	285,251	4,000,000	0.07	3.75
870_230	603,942	4,000,000	0.15	2.57
870_232	472,996	4,000,000	0.12	2.91
870_234	359,488	4,000,000	0.09	3.34
870_236	595,668	4,000,000	0.15	2.59
870_238	260,318	4,000,000	0.07	3.92
870_240	583,309	4,000,000	0.15	2.62
870_242	635,652	4,000,000	0.16	2.51

1.4 Report on Point Density and Nominal Pulse Spacing (NPS) (Tiled Data) - continued

File	Number of First Returns	Area of Tile	Point Density	Nominal Pulse Spacing (NPS)
870_244	280,640	4,000,000	0.07	3.78
870_246	638,378	4,000,000	0.16	2.50
870_248	486,846	4,000,000	0.12	2.87
870_250	438,979	4,000,000	0.11	3.02
870_252	369,596	4,000,000	0.09	3.29
870_254	175,795	4,000,000	0.04	4.77
870_256	607,886	4,000,000	0.15	2.57
870_258	585,719	4,000,000	0.15	2.61
870_260	266,197	4,000,000	0.07	3.88
870_262	623,458	4,000,000	0.16	2.53
870_264	314,865	4,000,000	0.08	3.56
870_266	470,463	4,000,000	0.12	2.92
870_268	560,406	4,000,000	0.14	2.67
870_270	288,392	4,000,000	0.07	3.72
870_272	603,807	4,000,000	0.15	2.57
870_274	514,970	4,000,000	0.13	2.79
870_276	422,669	4,000,000	0.11	3.08
870_278	616,374	4,000,000	0.15	2.55
870_280	266,568	4,000,000	0.07	3.87
870_282	603,469	4,000,000	0.15	2.58
870_284	602,517	4,000,000	0.15	2.58
870_286	278,264	4,000,000	0.07	3.79
870_288	617,843	4,000,000	0.15	2.54
870_290	432,574	4,000,000	0.11	3.04
870_292	416,893	4,000,000	0.10	3.10
870_294	625,216	4,000,000	0.16	2.53
870_296	305,966	4,000,000	0.08	3.62
870_298	590,045	4,000,000	0.15	2.60
870_300	586,805	4,000,000	0.15	2.61
870_302	312,448	4,000,000	0.08	3.58
870_304	603,377	4,000,000	0.15	2.58

1.4 Report on Point Density and Nominal Pulse Spacing (NPS) (Tiled Data) - continued

File	Number of First Returns	Area of Tile	Point Density	Nominal Pulse Spacing (NPS)
870_306	366,385	4,000,000	0.09	3.30
872_172	86,065	4,000,000	0.02	6.82
872_174	584,736	4,000,000	0.15	2.62
872_176	320,829	4,000,000	0.08	3.53
872_178	603,174	4,000,000	0.15	2.58
872_180	360,046	4,000,000	0.09	3.33
872_182	502,312	4,000,000	0.13	2.82
872_184	666,234	4,000,000	0.17	2.45
872_186	258,957	4,000,000	0.07	3.93
872_188	621,434	4,000,000	0.16	2.54
872_190	508,527	4,000,000	0.13	2.81
872_192	380,274	4,000,000	0.10	3.24
872_194	604,921	4,000,000	0.15	2.57
872_196	335,786	4,000,000	0.08	3.45
872_198	583,081	4,000,000	0.15	2.62
872_200	600,345	4,000,000	0.15	2.58
872_202	295,998	4,000,000	0.07	3.68
872_204	604,337	4,000,000	0.15	2.57
872_206	419,455	4,000,000	0.11	3.09
872_208	461,777	4,000,000	0.12	2.94
872_210	617,780	4,000,000	0.15	2.55
872_212	251,250	4,000,000	0.06	3.99
872_214	617,735	4,000,000	0.15	2.55
872_216	629,061	4,000,000	0.16	2.52
872_218	257,608	4,000,000	0.06	3.94
872_220	631,980	4,000,000	0.16	2.52
872_222	442,330	4,000,000	0.11	3.01
872_224	495,150	4,000,000	0.12	2.84
872_226	560,142	4,000,000	0.14	2.67
872_228	271,564	4,000,000	0.07	3.84
872_230	578,835	4,000,000	0.15	2.63

1.4 Report on Point Density and Nominal Pulse Spacing (NPS) (Tiled Data) - continued

File	Number of First Returns	Area of Tile	Point Density	Nominal Pulse Spacing (NPS)
872_232	461,252	4,000,000	0.12	2.95
872_234	346,837	4,000,000	0.09	3.40
872_236	622,218	4,000,000	0.16	2.54
872_238	176,067	4,000,000	0.04	4.77
872_240	526,348	4,000,000	0.13	2.76
872_242	592,416	4,000,000	0.15	2.60
872_244	259,579	4,000,000	0.07	3.93
872_246	619,605	4,000,000	0.16	2.54
872_248	435,920	4,000,000	0.11	3.03
872_250	379,831	4,000,000	0.10	3.25
872_252	530,700	4,000,000	0.13	2.75
872_254	258,793	4,000,000	0.07	3.93
872_256	594,317	4,000,000	0.15	2.59
872_258	585,787	4,000,000	0.15	2.61
872_260	265,121	4,000,000	0.07	3.88
872_262	615,190	4,000,000	0.15	2.55
872_264	397,551	4,000,000	0.10	3.17
872_266	500,488	4,000,000	0.13	2.83
872_268	628,764	4,000,000	0.16	2.52
872_270	299,126	4,000,000	0.08	3.66
872_272	615,893	4,000,000	0.15	2.55
872_274	492,051	4,000,000	0.12	2.85
872_276	402,522	4,000,000	0.10	3.15
872_278	619,850	4,000,000	0.16	2.54
872_280	269,973	4,000,000	0.07	3.85
872_282	558,421	4,000,000	0.14	2.68
872_284	603,952	4,000,000	0.15	2.57
872_286	298,112	4,000,000	0.08	3.66
872_288	642,907	4,000,000	0.16	2.49
872_290	375,808	4,000,000	0.09	3.26
872_292	365,462	4,000,000	0.09	3.31

1.4 Report on Point Density and Nominal Pulse Spacing (NPS) (Tiled Data) - continued

File	Number of First Returns	Area of Tile	Point Density	Nominal Pulse Spacing (NPS)
872_294	629,623	4,000,000	0.16	2.52
872_296	293,494	4,000,000	0.07	3.69
872_298	591,536	4,000,000	0.15	2.60
872_300	597,270	4,000,000	0.15	2.59
872_302	299,602	4,000,000	0.08	3.65
872_304	586,211	4,000,000	0.15	2.61
872_306	357,727	4,000,000	0.09	3.34
874_172	29,530	4,000,000	0.01	11.64
874_174	587,580	4,000,000	0.15	2.61
874_176	260,841	4,000,000	0.07	3.92
874_178	441,875	4,000,000	0.11	3.01
874_180	358,840	4,000,000	0.09	3.34
874_182	517,693	4,000,000	0.13	2.78
874_184	668,999	4,000,000	0.17	2.45
874_186	270,261	4,000,000	0.07	3.85
874_188	601,178	4,000,000	0.15	2.58
874_190	499,483	4,000,000	0.13	2.83
874_192	373,158	4,000,000	0.09	3.27
874_194	569,942	4,000,000	0.14	2.65
874_196	308,603	4,000,000	0.08	3.60
874_198	545,556	4,000,000	0.14	2.71
874_200	588,089	4,000,000	0.15	2.61
874_202	288,648	4,000,000	0.07	3.72
874_204	593,499	4,000,000	0.15	2.60
874_206	439,365	4,000,000	0.11	3.02
874_208	467,620	4,000,000	0.12	2.93
874_210	650,592	4,000,000	0.16	2.48
874_212	261,050	4,000,000	0.07	3.91
874_214	642,872	4,000,000	0.16	2.49
874_216	633,072	4,000,000	0.16	2.51
874_218	255,368	4,000,000	0.06	3.96

1.4 Report on Point Density and Nominal Pulse Spacing (NPS) (Tiled Data) - continued

File	Number of First Returns	Area of Tile	Point Density	Nominal Pulse Spacing (NPS)
874_220	621,483	4,000,000	0.16	2.54
874_222	430,552	4,000,000	0.11	3.05
874_224	494,047	4,000,000	0.12	2.85
874_226	581,482	4,000,000	0.15	2.62
874_228	294,193	4,000,000	0.07	3.69
874_230	596,900	4,000,000	0.15	2.59
874_232	489,108	4,000,000	0.12	2.86
874_234	374,991	4,000,000	0.09	3.27
874_236	611,783	4,000,000	0.15	2.56
874_238	262,549	4,000,000	0.07	3.90
874_240	581,777	4,000,000	0.15	2.62
874_242	557,365	4,000,000	0.14	2.68
874_244	250,759	4,000,000	0.06	3.99
874_246	546,805	4,000,000	0.14	2.71
874_248	426,412	4,000,000	0.11	3.06
874_250	443,448	4,000,000	0.11	3.00
874_252	595,906	4,000,000	0.15	2.59
874_254	265,449	4,000,000	0.07	3.88
874_256	608,279	4,000,000	0.15	2.56
874_258	590,837	4,000,000	0.15	2.60
874_260	258,584	4,000,000	0.07	3.93
874_262	600,047	4,000,000	0.15	2.58
874_264	390,870	4,000,000	0.10	3.20
874_266	475,973	4,000,000	0.12	2.90
874_268	607,964	4,000,000	0.15	2.57
874_270	304,114	4,000,000	0.08	3.63
874_272	591,109	4,000,000	0.15	2.60
874_274	467,849	4,000,000	0.12	2.92
874_276	399,754	4,000,000	0.10	3.16
874_278	623,464	4,000,000	0.16	2.53
874_280	251,721	4,000,000	0.06	3.99

1.4 Report on Point Density and Nominal Pulse Spacing (NPS) (Tiled Data) - continued

File	Number of First Returns	Area of Tile	Point Density	Nominal Pulse Spacing (NPS)
874_282	574,937	4,000,000	0.14	2.64
874_284	582,452	4,000,000	0.15	2.62
874_286	271,684	4,000,000	0.07	3.84
874_288	605,297	4,000,000	0.15	2.57
874_290	422,577	4,000,000	0.11	3.08
874_292	454,710	4,000,000	0.11	2.97
874_294	605,066	4,000,000	0.15	2.57
874_296	282,628	4,000,000	0.07	3.76
874_298	586,485	4,000,000	0.15	2.61
874_300	585,540	4,000,000	0.15	2.61
874_302	292,375	4,000,000	0.07	3.70
874_304	589,433	4,000,000	0.15	2.61
874_306	373,829	4,000,000	0.09	3.27
876_172	24,432	4,000,000	0.01	12.80
876_174	125,598	4,000,000	0.03	5.64
876_176	63,112	4,000,000	0.02	7.96
876_178	533,277	4,000,000	0.13	2.74
876_180	356,142	4,000,000	0.09	3.35
876_182	478,102	4,000,000	0.12	2.89
876_184	649,641	4,000,000	0.16	2.48
876_186	244,935	4,000,000	0.06	4.04
876_188	585,382	4,000,000	0.15	2.61
876_190	500,239	4,000,000	0.13	2.83
876_192	360,207	4,000,000	0.09	3.33
876_194	596,685	4,000,000	0.15	2.59
876_196	310,342	4,000,000	0.08	3.59
876_198	501,686	4,000,000	0.13	2.82
876_200	580,991	4,000,000	0.15	2.62
876_202	301,199	4,000,000	0.08	3.64
876_204	614,130	4,000,000	0.15	2.55
876_206	431,472	4,000,000	0.11	3.05

1.4 Report on Point Density and Nominal Pulse Spacing (NPS) (Tiled Data) - continued

File	Number of First Returns	Area of Tile	Point Density	Nominal Pulse Spacing (NPS)
876_208	474,535	4,000,000	0.12	2.90
876_210	649,460	4,000,000	0.16	2.48
876_212	261,271	4,000,000	0.07	3.91
876_214	653,490	4,000,000	0.16	2.47
876_216	649,387	4,000,000	0.16	2.48
876_218	265,547	4,000,000	0.07	3.88
876_220	621,928	4,000,000	0.16	2.54
876_222	422,043	4,000,000	0.11	3.08
876_224	492,944	4,000,000	0.12	2.85
876_226	563,528	4,000,000	0.14	2.66
876_228	285,666	4,000,000	0.07	3.74
876_230	594,356	4,000,000	0.15	2.59
876_232	483,433	4,000,000	0.12	2.88
876_234	362,571	4,000,000	0.09	3.32
876_236	622,516	4,000,000	0.16	2.54
876_238	271,476	4,000,000	0.07	3.84
876_240	567,100	4,000,000	0.14	2.66
876_242	417,783	4,000,000	0.10	3.09
878_172	80,025	4,000,000	0.02	7.07
878_174	351,807	4,000,000	0.09	3.37
878_176	252,840	4,000,000	0.06	3.98
878_178	605,435	4,000,000	0.15	2.57
878_180	366,235	4,000,000	0.09	3.31
878_182	503,464	4,000,000	0.13	2.82
878_184	657,081	4,000,000	0.16	2.47
878_186	267,785	4,000,000	0.07	3.87
878_188	568,219	4,000,000	0.14	2.65
878_190	490,641	4,000,000	0.12	2.86
878_192	374,921	4,000,000	0.09	3.27
878_194	586,313	4,000,000	0.15	2.61
878_196	305,130	4,000,000	0.08	3.62

1.4 Report on Point Density and Nominal Pulse Spacing (NPS) (Tiled Data) - continued

File	Number of First Returns	Area of Tile	Point Density	Nominal Pulse Spacing (NPS)
878_198	575,334	4,000,000	0.14	2.64
878_200	592,409	4,000,000	0.15	2.60
878_202	302,412	4,000,000	0.08	3.64
878_204	611,047	4,000,000	0.15	2.56
878_206	417,039	4,000,000	0.10	3.10
878_208	462,538	4,000,000	0.12	2.94
878_210	630,162	4,000,000	0.16	2.52
878_212	253,949	4,000,000	0.06	3.97
878_214	631,697	4,000,000	0.16	2.52
878_216	633,868	4,000,000	0.16	2.51
878_218	266,139	4,000,000	0.07	3.88
878_220	621,137	4,000,000	0.16	2.54
878_222	412,526	4,000,000	0.10	3.11
878_224	503,196	4,000,000	0.13	2.82
878_226	585,267	4,000,000	0.15	2.61
878_228	274,909	4,000,000	0.07	3.81
878_230	582,718	4,000,000	0.15	2.62
878_232	489,988	4,000,000	0.12	2.86
878_234	368,166	4,000,000	0.09	3.30
878_236	633,144	4,000,000	0.16	2.51
878_238	273,832	4,000,000	0.07	3.82
878_240	577,962	4,000,000	0.14	2.63
880_168	23,752	4,000,000	0.01	12.98
880_170	21,404	4,000,000	0.01	13.67
880_172	249,103	4,000,000	0.06	4.01
880_174	571,896	4,000,000	0.14	2.65
880_176	320,054	4,000,000	0.08	3.54
880_178	541,392	4,000,000	0.14	2.72
880_180	394,060	4,000,000	0.10	3.19
880_182	554,186	4,000,000	0.14	2.69
880_184	694,231	4,000,000	0.17	2.40

1.4 Report on Point Density and Nominal Pulse Spacing (NPS) (Tiled Data) - continued

File	Number of First Returns	Area of Tile	Point Density	Nominal Pulse Spacing (NPS)
880_186	272,472	4,000,000	0.07	3.83
880_188	604,389	4,000,000	0.15	2.57
880_190	494,297	4,000,000	0.12	2.85
880_192	381,942	4,000,000	0.10	3.24
880_194	601,604	4,000,000	0.15	2.58
880_196	323,805	4,000,000	0.08	3.52
880_198	536,050	4,000,000	0.13	2.73
880_200	578,991	4,000,000	0.15	2.63
880_202	297,718	4,000,000	0.07	3.67
880_204	601,678	4,000,000	0.15	2.58
880_206	419,590	4,000,000	0.11	3.09
880_208	454,868	4,000,000	0.11	2.97
880_210	645,608	4,000,000	0.16	2.49
880_212	263,926	4,000,000	0.07	3.89
880_214	624,266	4,000,000	0.16	2.53
880_216	628,891	4,000,000	0.16	2.52
880_218	256,757	4,000,000	0.06	3.95
880_220	622,282	4,000,000	0.16	2.54
880_222	417,426	4,000,000	0.10	3.10
880_224	488,209	4,000,000	0.12	2.86
880_226	556,318	4,000,000	0.14	2.68
880_228	276,501	4,000,000	0.07	3.80
880_230	595,091	4,000,000	0.15	2.59
880_232	490,760	4,000,000	0.12	2.86
880_234	360,037	4,000,000	0.09	3.33
880_236	625,776	4,000,000	0.16	2.53
880_238	271,449	4,000,000	0.07	3.84
882_170	32,858	4,000,000	0.01	11.03
882_172	533,360	4,000,000	0.13	2.74
882_174	581,359	4,000,000	0.15	2.62
882_176	331,874	4,000,000	0.08	3.47

1.4 Report on Point Density and Nominal Pulse Spacing (NPS) (Tiled Data) - continued

File	Number of First Returns	Area of Tile	Point Density	Nominal Pulse Spacing (NPS)
882_178	650,145	4,000,000	0.16	2.48
882_180	387,672	4,000,000	0.10	3.21
882_182	518,242	4,000,000	0.13	2.78
882_184	598,044	4,000,000	0.15	2.59
882_186	258,617	4,000,000	0.07	3.93
882_188	603,654	4,000,000	0.15	2.57
882_190	513,543	4,000,000	0.13	2.79
882_192	383,071	4,000,000	0.10	3.23
882_194	601,424	4,000,000	0.15	2.58
882_196	314,950	4,000,000	0.08	3.56
882_198	542,464	4,000,000	0.14	2.72
882_200	570,354	4,000,000	0.14	2.65
882_202	306,979	4,000,000	0.08	3.61
882_204	578,084	4,000,000	0.15	2.63
882_206	407,036	4,000,000	0.10	3.14
882_208	465,885	4,000,000	0.12	2.93
882_210	635,119	4,000,000	0.16	2.51
882_212	260,372	4,000,000	0.07	3.92
882_214	617,620	4,000,000	0.15	2.55
882_216	624,032	4,000,000	0.16	2.53
882_218	264,202	4,000,000	0.07	3.89
882_220	622,572	4,000,000	0.16	2.54
882_222	419,236	4,000,000	0.11	3.09
882_224	496,375	4,000,000	0.12	2.84
882_226	575,771	4,000,000	0.14	2.64
882_228	292,493	4,000,000	0.07	3.70
882_230	633,823	4,000,000	0.16	2.51
882_232	511,600	4,000,000	0.13	2.80
882_234	365,792	4,000,000	0.09	3.31
882_236	599,497	4,000,000	0.15	2.58
884_168	14	4,000,000	0.00	534.52

1.4 Report on Point Density and Nominal Pulse Spacing (NPS) (Tiled Data) - continued

File	Number of First Returns	Area of Tile	Point Density	Nominal Pulse Spacing (NPS)
884_170	105,414	4,000,000	0.03	6.16
884_172	243,886	4,000,000	0.06	4.05
884_174	594,190	4,000,000	0.15	2.60
884_176	318,941	4,000,000	0.08	3.54
884_178	646,869	4,000,000	0.16	2.49
884_180	374,616	4,000,000	0.09	3.27
884_182	520,713	4,000,000	0.13	2.77
884_184	646,311	4,000,000	0.16	2.49
884_186	262,563	4,000,000	0.07	3.90
884_188	619,648	4,000,000	0.16	2.54
884_190	518,249	4,000,000	0.13	2.78
884_192	389,003	4,000,000	0.10	3.21
884_194	594,799	4,000,000	0.15	2.59
884_196	325,378	4,000,000	0.08	3.51
884_198	558,587	4,000,000	0.14	2.68
884_200	593,941	4,000,000	0.15	2.60
884_202	293,141	4,000,000	0.07	3.69
884_204	605,646	4,000,000	0.15	2.57
884_206	427,601	4,000,000	0.11	3.06
884_208	468,289	4,000,000	0.12	2.92
884_210	638,891	4,000,000	0.16	2.50
884_212	253,999	4,000,000	0.06	3.97
884_214	626,517	4,000,000	0.16	2.53
884_216	637,103	4,000,000	0.16	2.51
884_218	264,143	4,000,000	0.07	3.89
884_220	622,256	4,000,000	0.16	2.54
884_222	416,558	4,000,000	0.10	3.10
884_224	497,256	4,000,000	0.12	2.84
884_226	581,939	4,000,000	0.15	2.62
884_228	278,931	4,000,000	0.07	3.79
884_230	600,578	4,000,000	0.15	2.58

1.4 Report on Point Density and Nominal Pulse Spacing (NPS) (Tiled Data) - continued

File	Number of First Returns	Area of Tile	Point Density	Nominal Pulse Spacing (NPS)
884_232	485,362	4,000,000	0.12	2.87
884_234	371,206	4,000,000	0.09	3.28
886_168	106,408	4,000,000	0.03	6.13
886_170	156,504	4,000,000	0.04	5.06
886_172	95,020	4,000,000	0.02	6.49
886_174	478,358	4,000,000	0.12	2.89
886_176	313,711	4,000,000	0.08	3.57
886_178	631,825	4,000,000	0.16	2.52
886_180	357,293	4,000,000	0.09	3.35
886_182	507,914	4,000,000	0.13	2.81
886_184	652,605	4,000,000	0.16	2.48
886_186	266,679	4,000,000	0.07	3.87
886_188	598,531	4,000,000	0.15	2.59
886_190	497,903	4,000,000	0.12	2.83
886_192	375,560	4,000,000	0.09	3.26
886_194	610,046	4,000,000	0.15	2.56
886_196	320,489	4,000,000	0.08	3.53
886_198	571,967	4,000,000	0.14	2.65
886_200	582,864	4,000,000	0.15	2.62
886_202	297,977	4,000,000	0.07	3.66
886_204	611,534	4,000,000	0.15	2.56
886_206	424,693	4,000,000	0.11	3.07
886_208	464,033	4,000,000	0.12	2.94
886_210	628,042	4,000,000	0.16	2.52
886_212	259,352	4,000,000	0.07	3.93
886_214	618,945	4,000,000	0.16	2.54
886_216	621,520	4,000,000	0.16	2.54
886_218	259,954	4,000,000	0.07	3.92
886_220	593,395	4,000,000	0.15	2.60
886_222	419,001	4,000,000	0.11	3.09
886_224	515,194	4,000,000	0.13	2.79

1.4 Report on Point Density and Nominal Pulse Spacing (NPS) (Tiled Data) - continued

File	Number of First Returns	Area of Tile	Point Density	Nominal Pulse Spacing (NPS)
886_226	566,563	4,000,000	0.14	2.66
886_228	266,979	4,000,000	0.07	3.87
886_230	604,201	4,000,000	0.15	2.57
886_232	489,936	4,000,000	0.12	2.86
888_164	31,893	4,000,000	0.01	11.20
888_166	22,644	4,000,000	0.01	13.29
888_168	489,976	4,000,000	0.12	2.86
888_170	263,613	4,000,000	0.07	3.90
888_172	421,300	4,000,000	0.11	3.08
888_174	574,037	4,000,000	0.14	2.64
888_176	328,723	4,000,000	0.08	3.49
888_178	632,037	4,000,000	0.16	2.52
888_180	345,588	4,000,000	0.09	3.40
888_182	520,001	4,000,000	0.13	2.77
888_184	674,812	4,000,000	0.17	2.44
888_186	273,425	4,000,000	0.07	3.83
888_188	601,558	4,000,000	0.15	2.58
888_190	504,992	4,000,000	0.13	2.81
888_192	368,506	4,000,000	0.09	3.30
888_194	619,612	4,000,000	0.16	2.54
888_196	318,348	4,000,000	0.08	3.55
888_198	583,991	4,000,000	0.15	2.62
888_200	610,715	4,000,000	0.15	2.56
888_202	320,964	4,000,000	0.08	3.53
888_204	629,129	4,000,000	0.16	2.52
888_206	409,045	4,000,000	0.10	3.13
888_208	439,794	4,000,000	0.11	3.02
888_210	557,315	4,000,000	0.14	2.68
888_212	257,666	4,000,000	0.06	3.94
888_214	623,106	4,000,000	0.16	2.53
888_216	622,130	4,000,000	0.16	2.54

1.4 Report on Point Density and Nominal Pulse Spacing (NPS) (Tiled Data) - continued

File	Number of First Returns	Area of Tile	Point Density	Nominal Pulse Spacing (NPS)
888_218	266,302	4,000,000	0.07	3.88
888_220	627,270	4,000,000	0.16	2.53
888_222	387,316	4,000,000	0.10	3.21
888_224	500,656	4,000,000	0.13	2.83
888_226	580,656	4,000,000	0.15	2.63
888_228	292,470	4,000,000	0.07	3.70
888_230	628,702	4,000,000	0.16	2.52
890_164	11,735	4,000,000	0.00	18.46
890_166	51,639	4,000,000	0.01	8.80
890_168	577,041	4,000,000	0.14	2.63
890_170	302,293	4,000,000	0.08	3.64
890_172	584,915	4,000,000	0.15	2.62
890_174	570,305	4,000,000	0.14	2.65
890_176	330,918	4,000,000	0.08	3.48
890_178	639,391	4,000,000	0.16	2.50
890_180	360,790	4,000,000	0.09	3.33
890_182	505,198	4,000,000	0.13	2.81
890_184	643,286	4,000,000	0.16	2.49
890_186	270,288	4,000,000	0.07	3.85
890_188	630,175	4,000,000	0.16	2.52
890_190	519,696	4,000,000	0.13	2.77
890_192	358,181	4,000,000	0.09	3.34
890_194	586,872	4,000,000	0.15	2.61
890_196	307,090	4,000,000	0.08	3.61
890_198	551,282	4,000,000	0.14	2.69
890_200	607,675	4,000,000	0.15	2.57
890_202	313,900	4,000,000	0.08	3.57
890_204	612,059	4,000,000	0.15	2.56
890_206	433,642	4,000,000	0.11	3.04
890_208	464,796	4,000,000	0.12	2.93
890_210	627,868	4,000,000	0.16	2.52

1.4 Report on Point Density and Nominal Pulse Spacing (NPS) (Tiled Data) - continued

File	Number of First Returns	Area of Tile	Point Density	Nominal Pulse Spacing (NPS)
890_212	258,446	4,000,000	0.07	3.93
890_214	631,598	4,000,000	0.16	2.52
890_216	630,569	4,000,000	0.16	2.52
890_218	264,619	4,000,000	0.07	3.89
890_220	613,930	4,000,000	0.15	2.55
890_222	414,228	4,000,000	0.10	3.11
890_224	487,814	4,000,000	0.12	2.86
890_226	606,641	4,000,000	0.15	2.57
890_228	315,325	4,000,000	0.08	3.56
892_166	107,147	4,000,000	0.03	6.11
892_168	586,067	4,000,000	0.15	2.61
892_170	304,469	4,000,000	0.08	3.63
892_172	580,746	4,000,000	0.15	2.62
892_174	579,963	4,000,000	0.15	2.63
892_176	334,066	4,000,000	0.08	3.46
892_178	645,604	4,000,000	0.16	2.49
892_180	367,871	4,000,000	0.09	3.30
892_182	527,568	4,000,000	0.13	2.75
892_184	663,391	4,000,000	0.17	2.46
892_186	259,532	4,000,000	0.07	3.93
892_188	633,153	4,000,000	0.16	2.51
892_190	526,326	4,000,000	0.13	2.76
892_192	369,710	4,000,000	0.09	3.29
892_194	573,365	4,000,000	0.14	2.64
892_196	314,816	4,000,000	0.08	3.57
892_198	570,613	4,000,000	0.14	2.65
892_200	604,343	4,000,000	0.15	2.57
892_202	311,144	4,000,000	0.08	3.59
892_204	629,903	4,000,000	0.16	2.52
892_206	419,814	4,000,000	0.11	3.09
892_208	458,957	4,000,000	0.12	2.95

1.4 Report on Point Density and Nominal Pulse Spacing (NPS) (Tiled Data) - continued

File	Number of First Returns	Area of Tile	Point Density	Nominal Pulse Spacing (NPS)
892_210	636,861	4,000,000	0.16	2.51
892_212	273,872	4,000,000	0.07	3.82
892_214	639,924	4,000,000	0.16	2.50
892_216	642,507	4,000,000	0.16	2.50
892_218	259,098	4,000,000	0.07	3.93
892_220	629,260	4,000,000	0.16	2.52
892_222	428,356	4,000,000	0.11	3.06
892_224	500,679	4,000,000	0.13	2.83
892_226	584,485	4,000,000	0.15	2.62
894_164	4,903	4,000,000	0.00	28.56
894_166	161,584	4,000,000	0.04	4.98
894_168	321,128	4,000,000	0.08	3.53
894_170	287,911	4,000,000	0.07	3.73
894_172	508,997	4,000,000	0.13	2.80
894_174	553,570	4,000,000	0.14	2.69
894_176	324,077	4,000,000	0.08	3.51
894_178	616,136	4,000,000	0.15	2.55
894_180	360,406	4,000,000	0.09	3.33
894_182	513,482	4,000,000	0.13	2.79
894_184	628,947	4,000,000	0.16	2.52
894_186	245,397	4,000,000	0.06	4.04
894_188	584,764	4,000,000	0.15	2.62
894_190	490,421	4,000,000	0.12	2.86
894_192	374,586	4,000,000	0.09	3.27
894_194	586,746	4,000,000	0.15	2.61
894_196	297,922	4,000,000	0.07	3.66
894_198	580,874	4,000,000	0.15	2.62
894_200	598,182	4,000,000	0.15	2.59
894_202	307,168	4,000,000	0.08	3.61
894_204	621,964	4,000,000	0.16	2.54
894_206	408,071	4,000,000	0.10	3.13

1.4 Report on Point Density and Nominal Pulse Spacing (NPS) (Tiled Data) - continued

File	Number of First Returns	Area of Tile	Point Density	Nominal Pulse Spacing (NPS)
894_208	451,594	4,000,000	0.11	2.98
894_210	614,603	4,000,000	0.15	2.55
894_212	265,999	4,000,000	0.07	3.88
894_214	637,268	4,000,000	0.16	2.51
894_216	644,125	4,000,000	0.16	2.49
894_218	261,459	4,000,000	0.07	3.91
894_220	621,646	4,000,000	0.16	2.54
894_222	419,076	4,000,000	0.11	3.09
894_224	509,957	4,000,000	0.13	2.80
896_160	102,367	4,000,000	0.03	6.25
896_162	7,064	4,000,000	0.00	23.80
896_164	47,646	4,000,000	0.01	9.16
896_166	388,917	4,000,000	0.10	3.21
896_168	555,899	4,000,000	0.14	2.68
896_170	323,274	4,000,000	0.08	3.52
896_172	590,592	4,000,000	0.15	2.60
896_174	584,058	4,000,000	0.15	2.62
896_176	334,148	4,000,000	0.08	3.46
896_178	624,643	4,000,000	0.16	2.53
896_180	363,041	4,000,000	0.09	3.32
896_182	506,007	4,000,000	0.13	2.81
896_184	637,155	4,000,000	0.16	2.51
896_186	263,670	4,000,000	0.07	3.90
896_188	583,137	4,000,000	0.15	2.62
896_190	502,835	4,000,000	0.13	2.82
896_192	390,521	4,000,000	0.10	3.20
896_194	604,993	4,000,000	0.15	2.57
896_196	287,473	4,000,000	0.07	3.73
896_198	575,579	4,000,000	0.14	2.64
896_200	579,973	4,000,000	0.15	2.63
896_202	310,460	4,000,000	0.08	3.59

1.4 Report on Point Density and Nominal Pulse Spacing (NPS) (Tiled Data) - continued

File	Number of First Returns	Area of Tile	Point Density	Nominal Pulse Spacing (NPS)
896_204	614,542	4,000,000	0.15	2.55
896_206	414,273	4,000,000	0.10	3.11
896_208	449,094	4,000,000	0.11	2.98
896_210	610,791	4,000,000	0.15	2.56
896_212	250,454	4,000,000	0.06	4.00
896_214	602,954	4,000,000	0.15	2.58
896_216	643,988	4,000,000	0.16	2.49
896_218	261,891	4,000,000	0.07	3.91
896_220	616,576	4,000,000	0.15	2.55
896_222	421,283	4,000,000	0.11	3.08
898_162	1,928	4,000,000	0.00	45.55
898_164	90,334	4,000,000	0.02	6.65
898_166	392,937	4,000,000	0.10	3.19
898_168	567,847	4,000,000	0.14	2.65
898_170	318,322	4,000,000	0.08	3.55
898_172	581,698	4,000,000	0.15	2.62
898_174	585,781	4,000,000	0.15	2.61
898_176	340,245	4,000,000	0.09	3.43
898_178	643,277	4,000,000	0.16	2.49
898_180	383,726	4,000,000	0.10	3.23
898_182	509,540	4,000,000	0.13	2.80
898_184	629,311	4,000,000	0.16	2.52
898_186	261,997	4,000,000	0.07	3.91
898_188	605,057	4,000,000	0.15	2.57
898_190	491,101	4,000,000	0.12	2.85
898_192	376,774	4,000,000	0.09	3.26
898_194	600,253	4,000,000	0.15	2.58
898_196	302,311	4,000,000	0.08	3.64
898_198	583,264	4,000,000	0.15	2.62
898_200	582,486	4,000,000	0.15	2.62
898_202	311,904	4,000,000	0.08	3.58

1.4 Report on Point Density and Nominal Pulse Spacing (NPS) (Tiled Data) - continued

File	Number of First Returns	Area of Tile	Point Density	Nominal Pulse Spacing (NPS)
898_204	618,398	4,000,000	0.16	2.54
898_206	432,092	4,000,000	0.11	3.04
898_208	463,675	4,000,000	0.12	2.94
898_210	625,801	4,000,000	0.16	2.53
898_212	266,458	4,000,000	0.07	3.87
898_214	642,768	4,000,000	0.16	2.50
898_216	644,187	4,000,000	0.16	2.49
898_218	276,423	4,000,000	0.07	3.80
898_220	635,168	4,000,000	0.16	2.51
900_162	1,834	4,000,000	0.00	46.70
900_164	49,036	4,000,000	0.01	9.03
900_166	396,537	4,000,000	0.10	3.18
900_168	590,183	4,000,000	0.15	2.60
900_170	316,953	4,000,000	0.08	3.55
900_172	606,633	4,000,000	0.15	2.57
900_174	599,538	4,000,000	0.15	2.58
900_176	334,227	4,000,000	0.08	3.46
900_178	648,722	4,000,000	0.16	2.48
900_180	383,552	4,000,000	0.10	3.23
900_182	521,861	4,000,000	0.13	2.77
900_184	647,703	4,000,000	0.16	2.49
900_186	269,025	4,000,000	0.07	3.86
900_188	624,001	4,000,000	0.16	2.53
900_190	519,698	4,000,000	0.13	2.77
900_192	387,296	4,000,000	0.10	3.21
900_194	610,497	4,000,000	0.15	2.56
900_196	325,328	4,000,000	0.08	3.51
900_198	564,757	4,000,000	0.14	2.66
900_200	588,906	4,000,000	0.15	2.61
900_202	313,408	4,000,000	0.08	3.57
900_204	616,730	4,000,000	0.15	2.55

1.4 Report on Point Density and Nominal Pulse Spacing (NPS) (Tiled Data) - continued

File	Number of First Returns	Area of Tile	Point Density	Nominal Pulse Spacing (NPS)
900_206	431,719	4,000,000	0.11	3.04
900_208	467,426	4,000,000	0.12	2.93
900_210	636,159	4,000,000	0.16	2.51
900_212	269,229	4,000,000	0.07	3.86
900_214	658,907	4,000,000	0.17	2.46
900_216	658,196	4,000,000	0.17	2.47
900_218	271,762	4,000,000	0.07	3.84
902_162	94,596	4,000,000	0.02	6.50
902_164	164,728	4,000,000	0.04	4.93
902_166	371,885	4,000,000	0.09	3.28
902_168	621,086	4,000,000	0.16	2.54
902_170	331,689	4,000,000	0.08	3.47
902_172	587,749	4,000,000	0.15	2.61
902_174	559,104	4,000,000	0.14	2.68
902_176	324,784	4,000,000	0.08	3.51
902_178	625,650	4,000,000	0.16	2.53
902_180	381,348	4,000,000	0.10	3.24
902_182	511,636	4,000,000	0.13	2.80
902_184	639,596	4,000,000	0.16	2.50
902_186	257,116	4,000,000	0.06	3.94
902_188	605,179	4,000,000	0.15	2.57
902_190	511,292	4,000,000	0.13	2.80
902_192	364,640	4,000,000	0.09	3.31
902_194	602,554	4,000,000	0.15	2.58
902_196	307,457	4,000,000	0.08	3.61
902_198	589,712	4,000,000	0.15	2.60
902_200	580,755	4,000,000	0.15	2.62
902_202	312,548	4,000,000	0.08	3.58
902_204	604,137	4,000,000	0.15	2.57
902_206	438,853	4,000,000	0.11	3.02
902_208	464,958	4,000,000	0.12	2.93

1.4 Report on Point Density and Nominal Pulse Spacing (NPS) (Tiled Data) - continued

File	Number of First Returns	Area of Tile	Point Density	Nominal Pulse Spacing (NPS)
902_210	588,954	4,000,000	0.15	2.61
902_212	264,021	4,000,000	0.07	3.89
902_214	651,476	4,000,000	0.16	2.48
902_216	663,183	4,000,000	0.17	2.46
904_160	14,218	4,000,000	0.00	16.77
904_162	431,595	4,000,000	0.11	3.04
904_164	243,797	4,000,000	0.06	4.05
904_166	403,417	4,000,000	0.10	3.15
904_168	586,520	4,000,000	0.15	2.61
904_170	314,462	4,000,000	0.08	3.57
904_172	601,806	4,000,000	0.15	2.58
904_174	566,669	4,000,000	0.14	2.66
904_176	314,911	4,000,000	0.08	3.56
904_178	628,270	4,000,000	0.16	2.52
904_180	381,474	4,000,000	0.10	3.24
904_182	508,232	4,000,000	0.13	2.81
904_184	630,656	4,000,000	0.16	2.52
904_186	260,913	4,000,000	0.07	3.92
904_188	588,327	4,000,000	0.15	2.61
904_190	513,416	4,000,000	0.13	2.79
904_192	361,788	4,000,000	0.09	3.33
904_194	582,784	4,000,000	0.15	2.62
904_196	307,078	4,000,000	0.08	3.61
904_198	563,573	4,000,000	0.14	2.66
904_200	603,858	4,000,000	0.15	2.57
904_202	325,782	4,000,000	0.08	3.50
904_204	627,162	4,000,000	0.16	2.53
904_206	448,095	4,000,000	0.11	2.99
904_208	504,440	4,000,000	0.13	2.82
904_210	581,601	4,000,000	0.15	2.62
904_212	262,867	4,000,000	0.07	3.90

1.4 Report on Point Density and Nominal Pulse Spacing (NPS) (Tiled Data) - continued

File	Number of First Returns	Area of Tile	Point Density	Nominal Pulse Spacing (NPS)
904_214	639,810	4,000,000	0.16	2.50
906_158	61,209	4,000,000	0.02	8.08
906_160	82,115	4,000,000	0.02	6.98
906_162	142,156	4,000,000	0.04	5.31
906_164	336,574	4,000,000	0.08	3.45
906_166	422,733	4,000,000	0.11	3.08
906_168	586,452	4,000,000	0.15	2.61
906_170	323,757	4,000,000	0.08	3.52
906_172	623,710	4,000,000	0.16	2.53
906_174	574,220	4,000,000	0.14	2.64
906_176	314,484	4,000,000	0.08	3.57
906_178	619,371	4,000,000	0.16	2.54
906_180	365,559	4,000,000	0.09	3.31
906_182	500,456	4,000,000	0.13	2.83
906_184	635,579	4,000,000	0.16	2.51
906_186	266,908	4,000,000	0.07	3.87
906_188	599,962	4,000,000	0.15	2.58
906_190	495,544	4,000,000	0.12	2.84
906_192	347,204	4,000,000	0.09	3.39
906_194	584,389	4,000,000	0.15	2.62
906_196	296,195	4,000,000	0.07	3.68
906_198	582,345	4,000,000	0.15	2.62
906_200	600,684	4,000,000	0.15	2.58
906_202	328,881	4,000,000	0.08	3.49
906_204	618,064	4,000,000	0.16	2.54
906_206	432,206	4,000,000	0.11	3.04
906_208	469,734	4,000,000	0.12	2.92
906_210	629,017	4,000,000	0.16	2.52
906_212	255,526	4,000,000	0.06	3.96
908_156	40,061	4,000,000	0.01	9.99
908_158	156,560	4,000,000	0.04	5.06

1.4 Report on Point Density and Nominal Pulse Spacing (NPS) (Tiled Data) - continued

File	Number of First Returns	Area of Tile	Point Density	Nominal Pulse Spacing (NPS)
908_160	71,074	4,000,000	0.02	7.50
908_162	243,349	4,000,000	0.06	4.05
908_164	432,346	4,000,000	0.11	3.04
908_166	398,492	4,000,000	0.10	3.17
908_168	606,715	4,000,000	0.15	2.57
908_170	328,581	4,000,000	0.08	3.49
908_172	623,050	4,000,000	0.16	2.53
908_174	570,992	4,000,000	0.14	2.65
908_176	307,259	4,000,000	0.08	3.61
908_178	576,445	4,000,000	0.14	2.63
908_180	377,059	4,000,000	0.09	3.26
908_182	534,486	4,000,000	0.13	2.74
908_184	663,283	4,000,000	0.17	2.46
908_186	262,122	4,000,000	0.07	3.91
908_188	592,097	4,000,000	0.15	2.60
908_190	498,789	4,000,000	0.13	2.83
908_192	377,579	4,000,000	0.09	3.26
908_194	591,514	4,000,000	0.15	2.60
908_196	303,988	4,000,000	0.08	3.63
908_198	589,436	4,000,000	0.15	2.61
908_200	599,111	4,000,000	0.15	2.58
908_202	327,179	4,000,000	0.08	3.50
908_204	616,784	4,000,000	0.15	2.55
908_206	417,260	4,000,000	0.10	3.10
908_208	471,440	4,000,000	0.12	2.91
908_210	632,594	4,000,000	0.16	2.52
910_154	39,900	4,000,000	0.01	10.01
910_156	251,350	4,000,000	0.06	3.99
910_158	220,628	4,000,000	0.06	4.26
910_160	90,852	4,000,000	0.02	6.64
910_162	329,227	4,000,000	0.08	3.49

1.4 Report on Point Density and Nominal Pulse Spacing (NPS) (Tiled Data) - continued

File	Number of First Returns	Area of Tile	Point Density	Nominal Pulse Spacing (NPS)
910_164	473,951	4,000,000	0.12	2.91
910_166	411,611	4,000,000	0.10	3.12
910_168	437,636	4,000,000	0.11	3.02
910_170	309,019	4,000,000	0.08	3.60
910_172	617,200	4,000,000	0.15	2.55
910_174	599,199	4,000,000	0.15	2.58
910_176	333,858	4,000,000	0.08	3.46
910_178	633,110	4,000,000	0.16	2.51
910_180	375,917	4,000,000	0.09	3.26
910_182	517,288	4,000,000	0.13	2.78
910_184	643,601	4,000,000	0.16	2.49
910_186	259,121	4,000,000	0.07	3.93
910_188	604,391	4,000,000	0.15	2.57
910_190	501,601	4,000,000	0.13	2.82
910_192	378,275	4,000,000	0.10	3.25
910_194	598,461	4,000,000	0.15	2.59
910_196	310,026	4,000,000	0.08	3.59
910_198	570,768	4,000,000	0.14	2.65
910_200	556,857	4,000,000	0.14	2.68
910_202	304,849	4,000,000	0.08	3.62
910_204	589,368	4,000,000	0.15	2.61
910_206	425,689	4,000,000	0.11	3.07
910_208	485,771	4,000,000	0.12	2.87
912_152	49,128	4,000,000	0.01	9.02
912_154	108,604	4,000,000	0.03	6.07
912_156	292,072	4,000,000	0.07	3.70
912_158	384,559	4,000,000	0.10	3.23
912_160	113,889	4,000,000	0.03	5.93
912_162	513,022	4,000,000	0.13	2.79
912_164	486,709	4,000,000	0.12	2.87
912_166	425,717	4,000,000	0.11	3.07

1.4 Report on Point Density and Nominal Pulse Spacing (NPS) (Tiled Data) - continued

File	Number of First Returns	Area of Tile	Point Density	Nominal Pulse Spacing (NPS)
912_168	576,995	4,000,000	0.14	2.63
912_170	303,639	4,000,000	0.08	3.63
912_172	610,397	4,000,000	0.15	2.56
912_174	594,149	4,000,000	0.15	2.60
912_176	334,067	4,000,000	0.08	3.46
912_178	648,937	4,000,000	0.16	2.48
912_180	380,199	4,000,000	0.10	3.24
912_182	518,333	4,000,000	0.13	2.78
912_184	641,849	4,000,000	0.16	2.50
912_186	263,167	4,000,000	0.07	3.90
912_188	608,780	4,000,000	0.15	2.56
912_190	514,100	4,000,000	0.13	2.79
912_192	380,953	4,000,000	0.10	3.24
912_194	605,948	4,000,000	0.15	2.57
912_196	313,787	4,000,000	0.08	3.57
912_198	590,623	4,000,000	0.15	2.60
912_200	593,677	4,000,000	0.15	2.60
912_202	313,532	4,000,000	0.08	3.57
912_204	611,259	4,000,000	0.15	2.56
912_206	430,938	4,000,000	0.11	3.05
914_150	68,578	4,000,000	0.02	7.64
914_152	232,212	4,000,000	0.06	4.15
914_154	113,220	4,000,000	0.03	5.94
914_156	469,699	4,000,000	0.12	2.92
914_158	106,147	4,000,000	0.03	6.14
914_160	154,538	4,000,000	0.04	5.09
914_162	578,053	4,000,000	0.15	2.63
914_164	480,132	4,000,000	0.12	2.89
914_166	422,798	4,000,000	0.11	3.08
914_168	615,897	4,000,000	0.15	2.55
914_170	329,950	4,000,000	0.08	3.48

1.4 Report on Point Density and Nominal Pulse Spacing (NPS) (Tiled Data) - continued

File	Number of First Returns	Area of Tile	Point Density	Nominal Pulse Spacing (NPS)
914_172	619,478	4,000,000	0.16	2.54
914_174	582,607	4,000,000	0.15	2.62
914_176	314,985	4,000,000	0.08	3.56
914_178	607,102	4,000,000	0.15	2.57
914_180	366,953	4,000,000	0.09	3.30
914_182	506,284	4,000,000	0.13	2.81
914_184	636,157	4,000,000	0.16	2.51
914_186	270,847	4,000,000	0.07	3.84
914_188	605,155	4,000,000	0.15	2.57
914_190	503,988	4,000,000	0.13	2.82
914_192	373,085	4,000,000	0.09	3.27
914_194	598,285	4,000,000	0.15	2.59
914_196	305,734	4,000,000	0.08	3.62
914_198	588,789	4,000,000	0.15	2.61
914_200	455,996	4,000,000	0.11	2.96
914_202	311,283	4,000,000	0.08	3.59
914_204	612,181	4,000,000	0.15	2.56
916_148	67,555	4,000,000	0.02	7.70
916_150	197,572	4,000,000	0.05	4.50
916_152	75,537	4,000,000	0.02	7.28
916_154	209,691	4,000,000	0.05	4.37
916_156	485,286	4,000,000	0.12	2.87
916_158	148,849	4,000,000	0.04	5.18
916_160	160,346	4,000,000	0.04	5.00
916_162	610,656	4,000,000	0.15	2.56
916_164	408,600	4,000,000	0.10	3.13
916_166	409,987	4,000,000	0.10	3.12
916_168	618,655	4,000,000	0.16	2.54
916_170	353,064	4,000,000	0.09	3.37
916_172	481,235	4,000,000	0.12	2.88
916_174	578,924	4,000,000	0.15	2.63

1.4 Report on Point Density and Nominal Pulse Spacing (NPS) (Tiled Data) - continued

File	Number of First Returns	Area of Tile	Point Density	Nominal Pulse Spacing (NPS)
916_176	318,984	4,000,000	0.08	3.54
916_178	619,652	4,000,000	0.16	2.54
916_180	379,902	4,000,000	0.10	3.25
916_182	522,408	4,000,000	0.13	2.77
916_184	657,565	4,000,000	0.16	2.47
916_186	271,452	4,000,000	0.07	3.84
916_188	603,220	4,000,000	0.15	2.58
916_190	503,374	4,000,000	0.13	2.82
916_192	375,738	4,000,000	0.09	3.26
916_194	596,941	4,000,000	0.15	2.59
916_196	304,196	4,000,000	0.08	3.63
916_198	600,042	4,000,000	0.15	2.58
916_200	614,487	4,000,000	0.15	2.55
916_202	327,001	4,000,000	0.08	3.50
918_146	10,739	4,000,000	0.00	19.30
918_148	280,272	4,000,000	0.07	3.78
918_150	266,243	4,000,000	0.07	3.88
918_152	303,000	4,000,000	0.08	3.63
918_154	226,067	4,000,000	0.06	4.21
918_156	213,398	4,000,000	0.05	4.33
918_158	308,800	4,000,000	0.08	3.60
918_160	183,880	4,000,000	0.05	4.66
918_162	576,851	4,000,000	0.14	2.63
918_164	440,445	4,000,000	0.11	3.01
918_166	424,691	4,000,000	0.11	3.07
918_168	593,776	4,000,000	0.15	2.60
918_170	564,853	4,000,000	0.14	2.66
918_172	724,456	4,000,000	0.18	2.35
918_174	603,161	4,000,000	0.15	2.58
918_176	318,633	4,000,000	0.08	3.54
918_178	622,998	4,000,000	0.16	2.53

1.4 Report on Point Density and Nominal Pulse Spacing (NPS) (Tiled Data) - continued

File	Number of First Returns	Area of Tile	Point Density	Nominal Pulse Spacing (NPS)
918_180	364,293	4,000,000	0.09	3.31
918_182	498,900	4,000,000	0.13	2.83
918_184	634,149	4,000,000	0.16	2.51
918_186	250,403	4,000,000	0.06	4.00
918_188	595,890	4,000,000	0.15	2.59
918_190	510,546	4,000,000	0.13	2.80
918_192	378,598	4,000,000	0.10	3.25
918_194	604,846	4,000,000	0.15	2.57
918_196	313,875	4,000,000	0.08	3.57
918_198	600,567	4,000,000	0.15	2.58
918_200	582,995	4,000,000	0.15	2.62
920_146	27,770	4,000,000	0.01	12.00
920_148	384,732	4,000,000	0.10	3.22
920_150	247,416	4,000,000	0.06	4.02
920_152	436,043	4,000,000	0.11	3.03
920_154	191,854	4,000,000	0.05	4.57
920_156	444,889	4,000,000	0.11	3.00
920_158	363,452	4,000,000	0.09	3.32
920_160	158,936	4,000,000	0.04	5.02
920_162	492,861	4,000,000	0.12	2.85
920_164	483,475	4,000,000	0.12	2.88
920_166	436,913	4,000,000	0.11	3.03
920_168	604,212	4,000,000	0.15	2.57
920_170	578,944	4,000,000	0.15	2.63
920_172	842,795	4,000,000	0.21	2.18
920_174	708,043	4,000,000	0.18	2.38
920_176	320,291	4,000,000	0.08	3.53
920_178	614,896	4,000,000	0.15	2.55
920_180	372,629	4,000,000	0.09	3.28
920_182	508,072	4,000,000	0.13	2.81
920_184	654,793	4,000,000	0.16	2.47

1.4 Report on Point Density and Nominal Pulse Spacing (NPS) (Tiled Data) - continued

File	Number of First Returns	Area of Tile	Point Density	Nominal Pulse Spacing (NPS)
920_186	263,766	4,000,000	0.07	3.89
920_188	615,682	4,000,000	0.15	2.55
920_190	522,693	4,000,000	0.13	2.77
920_192	374,005	4,000,000	0.09	3.27
920_194	597,605	4,000,000	0.15	2.59
920_196	307,954	4,000,000	0.08	3.60
920_198	593,253	4,000,000	0.15	2.60
922_146	84,483	4,000,000	0.02	6.88
922_148	391,688	4,000,000	0.10	3.20
922_150	167,542	4,000,000	0.04	4.89
922_152	505,516	4,000,000	0.13	2.81
922_154	180,171	4,000,000	0.05	4.71
922_156	320,338	4,000,000	0.08	3.53
922_158	346,070	4,000,000	0.09	3.40
922_160	149,036	4,000,000	0.04	5.18
922_162	557,617	4,000,000	0.14	2.68
922_164	482,250	4,000,000	0.12	2.88
922_166	432,534	4,000,000	0.11	3.04
922_168	608,117	4,000,000	0.15	2.57
922_170	599,438	4,000,000	0.15	2.58
922_172	871,704	4,000,000	0.22	2.14
922_174	752,354	4,000,000	0.19	2.31
922_176	335,721	4,000,000	0.08	3.45
922_178	634,499	4,000,000	0.16	2.51
922_180	384,365	4,000,000	0.10	3.23
922_182	518,382	4,000,000	0.13	2.78
922_184	655,796	4,000,000	0.16	2.47
922_186	263,572	4,000,000	0.07	3.90
922_188	537,667	4,000,000	0.13	2.73
922_190	506,540	4,000,000	0.13	2.81
922_192	365,514	4,000,000	0.09	3.31

1.4 Report on Point Density and Nominal Pulse Spacing (NPS) (Tiled Data) - continued

File	Number of First Returns	Area of Tile	Point Density	Nominal Pulse Spacing (NPS)
922_194	574,146	4,000,000	0.14	2.64
922_196	289,314	4,000,000	0.07	3.72
924_144	1,519	4,000,000	0.00	51.32
924_146	142,950	4,000,000	0.04	5.29
924_148	414,020	4,000,000	0.10	3.11
924_150	264,187	4,000,000	0.07	3.89
924_152	430,519	4,000,000	0.11	3.05
924_154	136,561	4,000,000	0.03	5.41
924_156	405,967	4,000,000	0.10	3.14
924_158	448,443	4,000,000	0.11	2.99
924_160	118,008	4,000,000	0.03	5.82
924_162	567,668	4,000,000	0.14	2.66
924_164	478,713	4,000,000	0.12	2.89
924_166	417,785	4,000,000	0.10	3.09
924_168	598,519	4,000,000	0.15	2.59
924_170	612,357	4,000,000	0.15	2.56
924_172	905,461	4,000,000	0.23	2.10
924_174	727,937	4,000,000	0.18	2.34
924_176	315,360	4,000,000	0.08	3.56
924_178	629,237	4,000,000	0.16	2.52
924_180	391,582	4,000,000	0.10	3.20
924_182	515,345	4,000,000	0.13	2.79
924_184	657,087	4,000,000	0.16	2.47
924_186	277,563	4,000,000	0.07	3.80
924_188	578,334	4,000,000	0.15	2.63
924_190	504,991	4,000,000	0.13	2.81
924_192	358,189	4,000,000	0.09	3.34
924_194	578,740	4,000,000	0.15	2.63
926_144	4,247	4,000,000	0.00	30.69
926_146	237,557	4,000,000	0.06	4.10
926_148	283,804	4,000,000	0.07	3.75

1.4 Report on Point Density and Nominal Pulse Spacing (NPS) (Tiled Data) - continued

File	Number of First Returns	Area of Tile	Point Density	Nominal Pulse Spacing (NPS)
926_150	334,520	4,000,000	0.08	3.46
926_152	375,784	4,000,000	0.09	3.26
926_154	185,276	4,000,000	0.05	4.65
926_156	525,293	4,000,000	0.13	2.76
926_158	158,900	4,000,000	0.04	5.02
926_160	141,795	4,000,000	0.04	5.31
926_162	577,856	4,000,000	0.14	2.63
926_164	465,989	4,000,000	0.12	2.93
926_166	401,813	4,000,000	0.10	3.16
926_168	610,387	4,000,000	0.15	2.56
926_170	631,531	4,000,000	0.16	2.52
926_172	873,762	4,000,000	0.22	2.14
926_174	719,063	4,000,000	0.18	2.36
926_176	334,837	4,000,000	0.08	3.46
926_178	644,121	4,000,000	0.16	2.49
926_180	385,196	4,000,000	0.10	3.22
926_182	516,374	4,000,000	0.13	2.78
926_184	638,221	4,000,000	0.16	2.50
926_186	262,089	4,000,000	0.07	3.91
926_188	608,935	4,000,000	0.15	2.56
926_190	521,934	4,000,000	0.13	2.77
926_192	368,844	4,000,000	0.09	3.29
928_144	2,505	4,000,000	0.00	39.96
928_146	404,702	4,000,000	0.10	3.14
928_148	433,257	4,000,000	0.11	3.04
928_150	349,180	4,000,000	0.09	3.39
928_152	336,916	4,000,000	0.08	3.45
928_154	238,666	4,000,000	0.06	4.09
928_156	488,073	4,000,000	0.12	2.86
928_158	94,315	4,000,000	0.02	6.51
928_160	168,596	4,000,000	0.04	4.87

1.4 Report on Point Density and Nominal Pulse Spacing (NPS) (Tiled Data) - continued

File	Number of First Returns	Area of Tile	Point Density	Nominal Pulse Spacing (NPS)
928_162	478,694	4,000,000	0.12	2.89
928_164	476,382	4,000,000	0.12	2.90
928_166	414,927	4,000,000	0.10	3.11
928_168	583,591	4,000,000	0.15	2.62
928_170	625,733	4,000,000	0.16	2.53
928_172	886,764	4,000,000	0.22	2.12
928_174	727,643	4,000,000	0.18	2.35
928_176	317,628	4,000,000	0.08	3.55
928_178	613,662	4,000,000	0.15	2.55
928_180	376,851	4,000,000	0.09	3.26
928_182	509,797	4,000,000	0.13	2.80
928_184	640,778	4,000,000	0.16	2.50
928_186	261,486	4,000,000	0.07	3.91
928_188	573,460	4,000,000	0.14	2.64
928_190	524,291	4,000,000	0.13	2.76
930_144	32,259	4,000,000	0.01	11.14
930_146	482,764	4,000,000	0.12	2.88
930_148	458,194	4,000,000	0.12	2.96
930_150	328,951	4,000,000	0.08	3.49
930_152	591,607	4,000,000	0.15	2.60
930_154	269,236	4,000,000	0.07	3.85
930_156	496,630	4,000,000	0.12	2.84
930_158	88,899	4,000,000	0.02	6.71
930_160	126,943	4,000,000	0.03	5.61
930_162	605,201	4,000,000	0.15	2.57
930_164	493,106	4,000,000	0.12	2.85
930_166	408,885	4,000,000	0.10	3.13
930_168	578,384	4,000,000	0.15	2.63
930_170	639,562	4,000,000	0.16	2.50
930_172	917,124	4,000,000	0.23	2.09
930_174	733,664	4,000,000	0.18	2.34

1.4 Report on Point Density and Nominal Pulse Spacing (NPS) (Tiled Data) - continued

File	Number of First Returns	Area of Tile	Point Density	Nominal Pulse Spacing (NPS)
930_176	314,857	4,000,000	0.08	3.56
930_178	605,059	4,000,000	0.15	2.57
930_180	375,445	4,000,000	0.09	3.26
930_182	504,081	4,000,000	0.13	2.82
930_184	638,127	4,000,000	0.16	2.50
930_186	269,918	4,000,000	0.07	3.85
930_188	593,143	4,000,000	0.15	2.60
932_144	87,129	4,000,000	0.02	6.78
932_146	560,071	4,000,000	0.14	2.67
932_148	416,539	4,000,000	0.10	3.10
932_150	245,393	4,000,000	0.06	4.04
932_152	596,439	4,000,000	0.15	2.59
932_154	257,681	4,000,000	0.06	3.94
932_156	414,546	4,000,000	0.10	3.11
932_158	62,936	4,000,000	0.02	7.97
932_160	157,276	4,000,000	0.04	5.04
932_162	598,444	4,000,000	0.15	2.59
932_164	466,052	4,000,000	0.12	2.93
932_166	379,693	4,000,000	0.10	3.25
932_168	613,136	4,000,000	0.15	2.55
932_170	622,486	4,000,000	0.16	2.54
932_172	887,398	4,000,000	0.22	2.12
932_174	742,210	4,000,000	0.19	2.32
932_176	343,967	4,000,000	0.09	3.41
932_178	659,054	4,000,000	0.17	2.46
932_180	377,361	4,000,000	0.09	3.26
932_182	494,525	4,000,000	0.12	2.84
932_184	639,278	4,000,000	0.16	2.50
932_186	263,763	4,000,000	0.07	3.89
934_144	85,708	4,000,000	0.02	6.83
934_146	518,569	4,000,000	0.13	2.78

1.4 Report on Point Density and Nominal Pulse Spacing (NPS) (Tiled Data) - continued

File	Number of First Returns	Area of Tile	Point Density	Nominal Pulse Spacing (NPS)
934_148	438,928	4,000,000	0.11	3.02
934_150	340,275	4,000,000	0.09	3.43
934_152	610,585	4,000,000	0.15	2.56
934_154	247,784	4,000,000	0.06	4.02
934_156	453,862	4,000,000	0.11	2.97
934_158	260,398	4,000,000	0.07	3.92
934_160	178,709	4,000,000	0.05	4.73
934_162	575,822	4,000,000	0.14	2.64
934_164	458,266	4,000,000	0.12	2.95
934_166	421,086	4,000,000	0.11	3.08
934_168	611,187	4,000,000	0.15	2.56
934_170	539,524	4,000,000	0.14	2.72
934_172	875,610	4,000,000	0.22	2.14
934_174	734,518	4,000,000	0.18	2.33
934_176	349,150	4,000,000	0.09	3.39
934_178	394,366	4,000,000	0.10	3.19
934_180	331,213	4,000,000	0.08	3.48
934_182	493,320	4,000,000	0.12	2.85
934_184	654,157	4,000,000	0.16	2.47
936_144	43,323	4,000,000	0.01	9.61
936_146	500,378	4,000,000	0.13	2.83
936_148	339,084	4,000,000	0.09	3.44
936_150	380,092	4,000,000	0.10	3.24
936_152	648,394	4,000,000	0.16	2.48
936_154	260,942	4,000,000	0.07	3.92
936_156	446,011	4,000,000	0.11	3.00
936_158	380,405	4,000,000	0.10	3.24
936_160	111,433	4,000,000	0.03	5.99
936_162	618,346	4,000,000	0.16	2.54
936_164	490,437	4,000,000	0.12	2.86
936_166	443,469	4,000,000	0.11	3.00

1.4 Report on Point Density and Nominal Pulse Spacing (NPS) (Tiled Data) - continued

File	Number of First Returns	Area of Tile	Point Density	Nominal Pulse Spacing (NPS)
936_168	559,820	4,000,000	0.14	2.67
936_170	576,613	4,000,000	0.14	2.63
936_172	743,345	4,000,000	0.19	2.32
936_174	726,691	4,000,000	0.18	2.35
936_176	339,326	4,000,000	0.09	3.43
936_178	470,930	4,000,000	0.12	2.91
936_180	393,522	4,000,000	0.10	3.19
936_182	532,563	4,000,000	0.13	2.74
938_144	61,422	4,000,000	0.02	8.07
938_146	265,868	4,000,000	0.07	3.88
938_148	477,377	4,000,000	0.12	2.90
938_150	291,001	4,000,000	0.07	3.71
938_152	605,223	4,000,000	0.15	2.57
938_154	272,107	4,000,000	0.07	3.83
938_156	522,848	4,000,000	0.13	2.77
938_158	474,994	4,000,000	0.12	2.90
938_160	116,877	4,000,000	0.03	5.85
938_162	599,859	4,000,000	0.15	2.58
938_164	426,274	4,000,000	0.11	3.06
938_166	437,674	4,000,000	0.11	3.02
938_168	545,369	4,000,000	0.14	2.71
938_170	672,610	4,000,000	0.17	2.44
938_172	663,214	4,000,000	0.17	2.46
938_174	729,366	4,000,000	0.18	2.34
938_176	336,152	4,000,000	0.08	3.45
938_178	650,261	4,000,000	0.16	2.48
938_180	399,065	4,000,000	0.10	3.17
Average			0.11/1.18	3.46/1.05
			pp Square US Survey Feet/ pp Square Meter	US Survey Feet/ Meter

1.8 Report on Vertical Accuracy (Tiled Data)

The USGS LiDAR Base Specification Version 1.0 states that: "Vertical Accuracy of the LiDAR data will be assessed and reported in accordance with the guidelines developed by the NDEP and subsequently adopted by the ASPRS.

- (1) The minimum vertical accuracy requirement for the unclassified lidar point cloud, using the NDEP/ASPRS methodology, is listed below: . See: http://www.ndep.gov/NDEP_Elevation_Guidelines_Ver1_10May2004.pdf
- (2) Fundamental Vertical Accuracy (FVA) \leq 24.5 centimeters (cm) Accuracyz (ACCz), 95 percent (12.5 cm Root Mean Square Error (RMSE)z).
- (3) Accuracy for the LiDAR point cloud data is to be reported independently from accuracies of derivative products (i.e., DEMs). Point cloud data accuracy is to be tested against a TIN constructed from bare-earth LiDAR points.

Point cloud data accuracy is to be tested against a Triangulated Irregular Network (TIN) constructed from lidar points in clear and open areas. A clear and open area can be characterized with respect to topographic and ground cover variation such that a minimum of 5 times the NPS exists with less than 1/3 of the RMSEz deviation from a low-slope plane. Slopes that exceed 10 percent should be avoided. Ground that has been plowed or otherwise disturbed is not acceptable. All tested locations should be photographed showing the position of the tripod and the surrounding area ground condition."

The purpose of this section is to report on the fundamental vertical accuracy of the LiDAR data measured against surveyed ground check points.

This reports only the Fundamental Vertical Accuracy (FVA)

Y:\Mapping\Projects\65218069_AeroMetric_IDOT_PTB_156-059\Admin\QA_QC\Reports\LiDAR_Final\1_8\Report_VerticalAccuracy.csv

Units: US Survey Feet

	Classified Data
Control Points	48
Points with Coverage	47
Average Z Error	0.00
Maximum Z Error	0.47
Median Z Error	0.02
Minimum Z Error	-0.54
NSSDA Vertical Accuracy	at the 95 confidence level 0.49
Standard Deviation (sigma) of Z for Sample	0.25
RMSE of Z for Sample	0.25 PASS
ASPRS Contour Interval	0.80
NMAS Contour Interval	0.90

1.8 Report on Vertical Accuracy (Tiled Data) - continued

ID	X	Y	Z	Coverage	Z From LiDAR	Z Error
13 SAN ECC	758928.39	237100.20	340.26	True	340.21	-0.05
15SAN	763928.98	220456.83	353.13	True	353.31	0.18
1002	759163.32	181874.31	347.19	True	347.07	-0.12
1002 ECC	759188.66	181878.95	347.98	True	347.73	-0.25
1003	771914.41	200657.14	478.63	True	478.88	0.25
1004	782355.84	213098.97	426.05	True	426.03	-0.03
1006	756286.56	200115.28	466.63	True	466.86	0.23
1007	783751.61	226622.73	343.45	True	343.19	-0.26
1008	798722.33	206578.86	358.09	True	358.33	0.25
1009	808553.10	244032.98	443.68	True	443.61	-0.07
1010	820827.88	209166.57	396.25	True	396.06	-0.19
1011	851406.25	195327.05	386.77	True	386.80	0.03
1012	842724.33	210163.10	344.62	True	344.97	0.36
1013	834790.02	221641.15	338.69	True	338.87	0.18
1014	860850.02	230097.21	343.43	True	343.90	0.47
1015	851015.94	251557.37	540.46	True	540.39	-0.06
9522	883684.31	186147.25	374.79	True	375.01	0.22
449515	821874.78	281833.16	505.11	True	505.09	-0.02
910527	717336.03	244932.47	387.15	True	387.09	-0.06
ADAMS	778187.22	270377.45	606.23	True	606.38	0.16
BROOKPORT	897625.05	177809.98	378.01	True	378.34	0.33
C2AZ ECC	780103.97	243086.98	484.41	True	484.49	0.08
C157	729685.62	200127.50	342.15	True	342.40	0.26
E217 RESET	745140.52	217102.37	339.16	True	339.37	0.21
G217	742636.59	228817.71	339.13	True	339.28	0.15
GR37308900	792749.76	299401.15	400.83	True	400.55	-0.27
GURLEY R-9-19	875313.10	212551.90	476.68	True	476.80	0.13
INDIAN	829695.17	245588.22	576.31	True	576.41	0.09
J112	898333.36	166505.02	339.30	True	339.16	-0.14
LATIN	735526.13	150644.75	330.56	True	330.93	0.37
PSM 41	710000.45	170004.20	333.28	True	333.37	0.08
PSM151	798442.97	228885.31	342.96	True	342.95	-0.01
PSM192	818327.73	227383.64	348.88	True	348.93	0.05
STAFFORD	873903.57	246176.49	358.76	True	358.26	-0.50
TUNNEL	842438.44	309122.64	761.19	True	760.66	-0.54

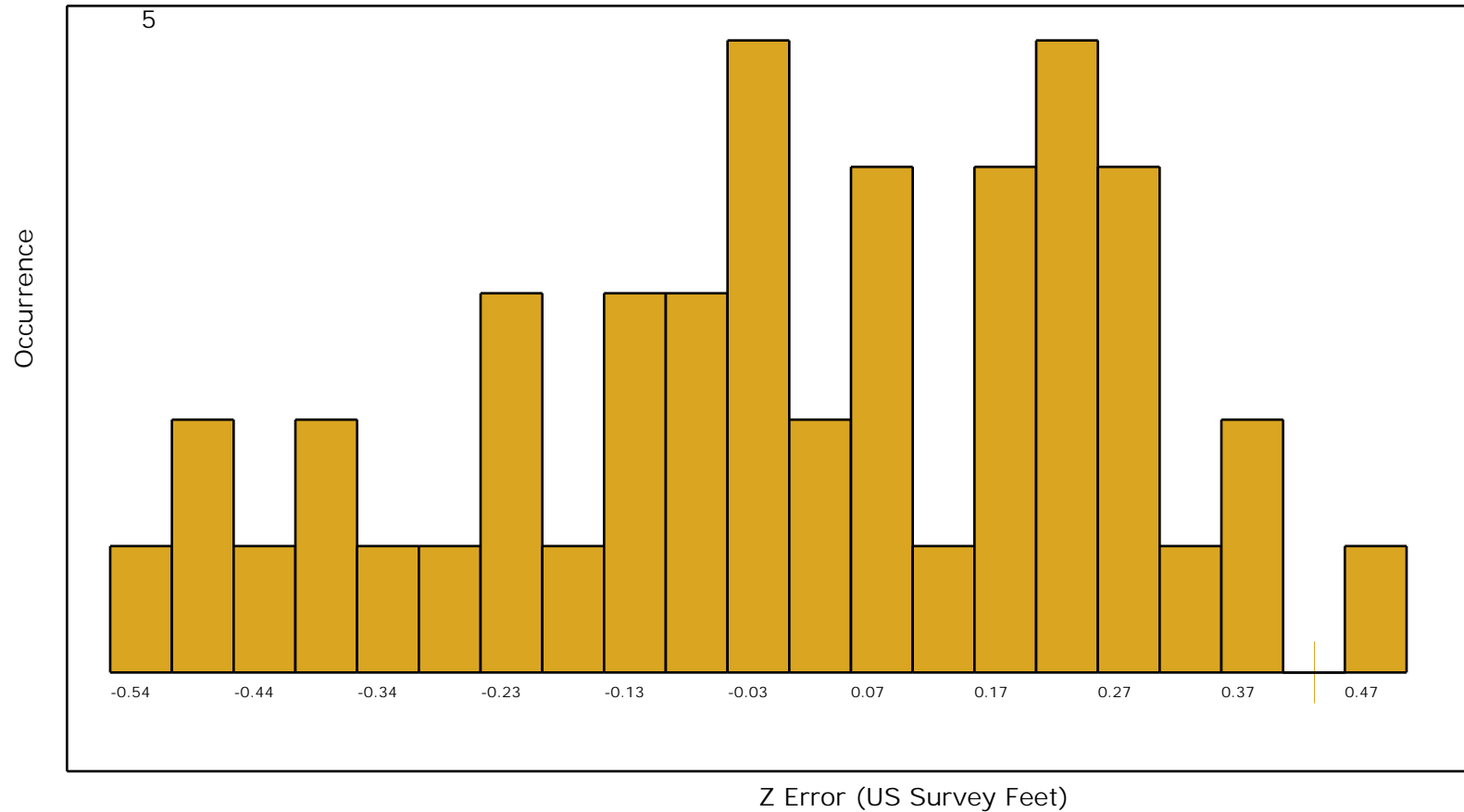
1.8 Report on Vertical Accuracy (Tiled Data) - continued

ID	X	Y	Z	Coverage	Z From LiDAR	Z Error
TVAEZD94	931241.89	165996.34	342.47	True	342.67	0.20
V111	868159.24	176018.92	344.64	True	344.84	0.21
V156	730902.86	164093.42	329.25	True	329.54	0.29
DJ701	867373.27	299168.66	763.89	True	763.48	-0.40
DJ702	778479.28	308187.39	480.41	True	479.98	-0.43
DJ703	931114.42	152523.97	329.38	True	328.91	-0.47
DJ704	713073.06	207508.89	338.47	True	338.35	-0.13
DJ705=GPS6	874907.43	275793.30	542.33	True	541.97	-0.36
DJ706	844628.57	286411.58	513.47	True	513.49	0.02
DJ707	810004.50	270803.34	456.95	True	456.56	-0.39
DJ708	815180.13	312556.92	715.22	False		
DJ709	894145.77	224168.14	566.41	True	566.20	-0.21
DJ710	915561.48	199082.61	454.29	True	454.27	-0.02

1.8 Report on Vertical Accuracy (Tiled Data)

The purpose of this section is to show a frequency distribution chart of the the fundamental vertical accuracy of the LiDAR data measured against surveyed ground check points.

[Data Source - Y:\Mapping\Projects\65218069_AeroMetric_IDOT_PTB_156-059\Production\Final_Client_Deliverables\ProjectWide\LAS1.2](Y:\Mapping\Projects\65218069_AeroMetric_IDOT_PTB_156-059\Production\Final_Client_Deliverables\ProjectWide\LAS1.2)



2.1 Report on ASPRS LAS File Format (Tiled Data)

The purpose of this section is to show the LAS format for the LiDAR tiled data.

[Classified Files - Y:\Mapping\Projects\65218069_AeroMetric_IDOT_PTB_156-059\Production\Final_Client_Deliverables\ProjectWide\LAS1.2](Y:\Mapping\Projects\65218069_AeroMetric_IDOT_PTB_156-059\Production\Final_Client_Deliverables\ProjectWide\LAS1.2)

File	LAS Format
708_166.las	LAS 1.2
708_168.las	LAS 1.2
710_162.las	LAS 1.2
710_164.las	LAS 1.2
710_166.las	LAS 1.2
710_168.las	LAS 1.2
710_170.las	LAS 1.2
710_172.las	LAS 1.2
710_174.las	LAS 1.2
710_180.las	LAS 1.2
710_182.las	LAS 1.2
710_184.las	LAS 1.2
710_186.las	LAS 1.2
710_188.las	LAS 1.2
712_160.las	LAS 1.2
712_162.las	LAS 1.2
712_164.las	LAS 1.2
712_166.las	LAS 1.2
712_168.las	LAS 1.2
712_170.las	LAS 1.2
712_172.las	LAS 1.2
712_174.las	LAS 1.2
712_176.las	LAS 1.2
712_178.las	LAS 1.2
712_180.las	LAS 1.2
712_182.las	LAS 1.2
712_184.las	LAS 1.2
712_186.las	LAS 1.2
712_188.las	LAS 1.2
712_190.las	LAS 1.2
712_192.las	LAS 1.2
712_194.las	LAS 1.2
712_196.las	LAS 1.2
712_198.las	LAS 1.2
712_200.las	LAS 1.2
712_202.las	LAS 1.2
712_204.las	LAS 1.2
712_206.las	LAS 1.2
714_158.las	LAS 1.2
714_160.las	LAS 1.2
714_162.las	LAS 1.2
714_164.las	LAS 1.2
714_166.las	LAS 1.2
714_168.las	LAS 1.2
714_170.las	LAS 1.2

2.1 Report on ASPRS LAS File Format (Tiled Data) - continued

File	LAS Format
714_172.las	LAS 1.2
714_174.las	LAS 1.2
714_176.las	LAS 1.2
714_178.las	LAS 1.2
714_180.las	LAS 1.2
714_182.las	LAS 1.2
714_184.las	LAS 1.2
714_186.las	LAS 1.2
714_188.las	LAS 1.2
714_190.las	LAS 1.2
714_192.las	LAS 1.2
714_194.las	LAS 1.2
714_196.las	LAS 1.2
714_198.las	LAS 1.2
714_200.las	LAS 1.2
714_202.las	LAS 1.2
714_204.las	LAS 1.2
714_206.las	LAS 1.2
714_208.las	LAS 1.2
716_158.las	LAS 1.2
716_160.las	LAS 1.2
716_162.las	LAS 1.2
716_164.las	LAS 1.2
716_166.las	LAS 1.2
716_168.las	LAS 1.2
716_170.las	LAS 1.2
716_172.las	LAS 1.2
716_174.las	LAS 1.2
716_176.las	LAS 1.2
716_178.las	LAS 1.2
716_180.las	LAS 1.2
716_182.las	LAS 1.2
716_184.las	LAS 1.2
716_186.las	LAS 1.2
716_188.las	LAS 1.2
716_190.las	LAS 1.2
716_192.las	LAS 1.2
716_194.las	LAS 1.2
716_196.las	LAS 1.2
716_198.las	LAS 1.2
716_200.las	LAS 1.2
716_202.las	LAS 1.2
716_204.las	LAS 1.2
716_206.las	LAS 1.2
716_208.las	LAS 1.2
716_210.las	LAS 1.2
716_212.las	LAS 1.2

2.1 Report on ASPRS LAS File Format (Tiled Data) - continued

File	LAS Format
716_214.las	LAS 1.2
716_216.las	LAS 1.2
716_218.las	LAS 1.2
716_242.las	LAS 1.2
716_244.las	LAS 1.2
718_156.las	LAS 1.2
718_158.las	LAS 1.2
718_160.las	LAS 1.2
718_162.las	LAS 1.2
718_164.las	LAS 1.2
718_166.las	LAS 1.2
718_168.las	LAS 1.2
718_170.las	LAS 1.2
718_172.las	LAS 1.2
718_174.las	LAS 1.2
718_176.las	LAS 1.2
718_178.las	LAS 1.2
718_180.las	LAS 1.2
718_182.las	LAS 1.2
718_184.las	LAS 1.2
718_186.las	LAS 1.2
718_188.las	LAS 1.2
718_190.las	LAS 1.2
718_192.las	LAS 1.2
718_194.las	LAS 1.2
718_196.las	LAS 1.2
718_198.las	LAS 1.2
718_200.las	LAS 1.2
718_202.las	LAS 1.2
718_204.las	LAS 1.2
718_206.las	LAS 1.2
718_208.las	LAS 1.2
718_210.las	LAS 1.2
718_212.las	LAS 1.2
718_214.las	LAS 1.2
718_216.las	LAS 1.2
718_218.las	LAS 1.2
718_220.las	LAS 1.2
718_242.las	LAS 1.2
718_244.las	LAS 1.2
720_154.las	LAS 1.2
720_156.las	LAS 1.2
720_158.las	LAS 1.2
720_160.las	LAS 1.2
720_162.las	LAS 1.2
720_164.las	LAS 1.2
720_166.las	LAS 1.2

2.1 Report on ASPRS LAS File Format (Tiled Data) - continued

File	LAS Format
720_168.las	LAS 1.2
720_170.las	LAS 1.2
720_172.las	LAS 1.2
720_174.las	LAS 1.2
720_176.las	LAS 1.2
720_178.las	LAS 1.2
720_180.las	LAS 1.2
720_182.las	LAS 1.2
720_184.las	LAS 1.2
720_186.las	LAS 1.2
720_188.las	LAS 1.2
720_190.las	LAS 1.2
720_192.las	LAS 1.2
720_194.las	LAS 1.2
720_196.las	LAS 1.2
720_198.las	LAS 1.2
720_200.las	LAS 1.2
720_202.las	LAS 1.2
720_204.las	LAS 1.2
720_206.las	LAS 1.2
720_208.las	LAS 1.2
720_210.las	LAS 1.2
720_212.las	LAS 1.2
720_214.las	LAS 1.2
720_216.las	LAS 1.2
720_218.las	LAS 1.2
720_220.las	LAS 1.2
720_222.las	LAS 1.2
720_242.las	LAS 1.2
720_244.las	LAS 1.2
722_154.las	LAS 1.2
722_156.las	LAS 1.2
722_158.las	LAS 1.2
722_160.las	LAS 1.2
722_162.las	LAS 1.2
722_164.las	LAS 1.2
722_166.las	LAS 1.2
722_168.las	LAS 1.2
722_170.las	LAS 1.2
722_172.las	LAS 1.2
722_174.las	LAS 1.2
722_176.las	LAS 1.2
722_178.las	LAS 1.2
722_180.las	LAS 1.2
722_182.las	LAS 1.2
722_184.las	LAS 1.2
722_186.las	LAS 1.2

2.1 Report on ASPRS LAS File Format (Tiled Data) - continued

File	LAS Format
722_188.las	LAS 1.2
722_190.las	LAS 1.2
722_192.las	LAS 1.2
722_194.las	LAS 1.2
722_196.las	LAS 1.2
722_198.las	LAS 1.2
722_200.las	LAS 1.2
722_202.las	LAS 1.2
722_204.las	LAS 1.2
722_206.las	LAS 1.2
722_208.las	LAS 1.2
722_210.las	LAS 1.2
722_212.las	LAS 1.2
722_214.las	LAS 1.2
722_216.las	LAS 1.2
722_218.las	LAS 1.2
722_220.las	LAS 1.2
722_222.las	LAS 1.2
722_240.las	LAS 1.2
722_242.las	LAS 1.2
722_244.las	LAS 1.2
724_154.las	LAS 1.2
724_156.las	LAS 1.2
724_158.las	LAS 1.2
724_160.las	LAS 1.2
724_162.las	LAS 1.2
724_164.las	LAS 1.2
724_166.las	LAS 1.2
724_168.las	LAS 1.2
724_170.las	LAS 1.2
724_172.las	LAS 1.2
724_174.las	LAS 1.2
724_176.las	LAS 1.2
724_178.las	LAS 1.2
724_180.las	LAS 1.2
724_182.las	LAS 1.2
724_184.las	LAS 1.2
724_186.las	LAS 1.2
724_188.las	LAS 1.2
724_190.las	LAS 1.2
724_192.las	LAS 1.2
724_194.las	LAS 1.2
724_196.las	LAS 1.2
724_198.las	LAS 1.2
724_200.las	LAS 1.2
724_202.las	LAS 1.2
724_204.las	LAS 1.2

2.1 Report on ASPRS LAS File Format (Tiled Data) - continued

File	LAS Format
724_206.las	LAS 1.2
724_208.las	LAS 1.2
724_210.las	LAS 1.2
724_212.las	LAS 1.2
724_214.las	LAS 1.2
724_216.las	LAS 1.2
724_218.las	LAS 1.2
724_220.las	LAS 1.2
724_222.las	LAS 1.2
724_224.las	LAS 1.2
724_240.las	LAS 1.2
724_242.las	LAS 1.2
724_244.las	LAS 1.2
726_154.las	LAS 1.2
726_156.las	LAS 1.2
726_158.las	LAS 1.2
726_160.las	LAS 1.2
726_162.las	LAS 1.2
726_164.las	LAS 1.2
726_166.las	LAS 1.2
726_168.las	LAS 1.2
726_170.las	LAS 1.2
726_172.las	LAS 1.2
726_174.las	LAS 1.2
726_176.las	LAS 1.2
726_178.las	LAS 1.2
726_180.las	LAS 1.2
726_182.las	LAS 1.2
726_184.las	LAS 1.2
726_186.las	LAS 1.2
726_188.las	LAS 1.2
726_190.las	LAS 1.2
726_192.las	LAS 1.2
726_194.las	LAS 1.2
726_196.las	LAS 1.2
726_198.las	LAS 1.2
726_200.las	LAS 1.2
726_202.las	LAS 1.2
726_204.las	LAS 1.2
726_206.las	LAS 1.2
726_208.las	LAS 1.2
726_210.las	LAS 1.2
726_212.las	LAS 1.2
726_214.las	LAS 1.2
726_216.las	LAS 1.2
726_218.las	LAS 1.2
726_220.las	LAS 1.2

2.1 Report on ASPRS LAS File Format (Tiled Data) - continued

File	LAS Format
726_222.las	LAS 1.2
726_224.las	LAS 1.2
726_238.las	LAS 1.2
726_240.las	LAS 1.2
726_242.las	LAS 1.2
726_244.las	LAS 1.2
728_152.las	LAS 1.2
728_154.las	LAS 1.2
728_156.las	LAS 1.2
728_158.las	LAS 1.2
728_160.las	LAS 1.2
728_162.las	LAS 1.2
728_164.las	LAS 1.2
728_166.las	LAS 1.2
728_168.las	LAS 1.2
728_170.las	LAS 1.2
728_172.las	LAS 1.2
728_174.las	LAS 1.2
728_176.las	LAS 1.2
728_178.las	LAS 1.2
728_180.las	LAS 1.2
728_182.las	LAS 1.2
728_184.las	LAS 1.2
728_186.las	LAS 1.2
728_188.las	LAS 1.2
728_190.las	LAS 1.2
728_192.las	LAS 1.2
728_194.las	LAS 1.2
728_196.las	LAS 1.2
728_198.las	LAS 1.2
728_200.las	LAS 1.2
728_202.las	LAS 1.2
728_204.las	LAS 1.2
728_206.las	LAS 1.2
728_208.las	LAS 1.2
728_210.las	LAS 1.2
728_212.las	LAS 1.2
728_214.las	LAS 1.2
728_216.las	LAS 1.2
728_218.las	LAS 1.2
728_220.las	LAS 1.2
728_222.las	LAS 1.2
728_224.las	LAS 1.2
728_226.las	LAS 1.2
728_236.las	LAS 1.2
728_238.las	LAS 1.2
728_240.las	LAS 1.2

2.1 Report on ASPRS LAS File Format (Tiled Data) - continued

File	LAS Format
728_242.las	LAS 1.2
728_244.las	LAS 1.2
730_152.las	LAS 1.2
730_154.las	LAS 1.2
730_156.las	LAS 1.2
730_158.las	LAS 1.2
730_160.las	LAS 1.2
730_162.las	LAS 1.2
730_164.las	LAS 1.2
730_166.las	LAS 1.2
730_168.las	LAS 1.2
730_170.las	LAS 1.2
730_172.las	LAS 1.2
730_174.las	LAS 1.2
730_176.las	LAS 1.2
730_178.las	LAS 1.2
730_180.las	LAS 1.2
730_182.las	LAS 1.2
730_184.las	LAS 1.2
730_186.las	LAS 1.2
730_188.las	LAS 1.2
730_190.las	LAS 1.2
730_192.las	LAS 1.2
730_194.las	LAS 1.2
730_196.las	LAS 1.2
730_198.las	LAS 1.2
730_200.las	LAS 1.2
730_202.las	LAS 1.2
730_204.las	LAS 1.2
730_206.las	LAS 1.2
730_208.las	LAS 1.2
730_210.las	LAS 1.2
730_212.las	LAS 1.2
730_214.las	LAS 1.2
730_216.las	LAS 1.2
730_218.las	LAS 1.2
730_220.las	LAS 1.2
730_222.las	LAS 1.2
730_224.las	LAS 1.2
730_226.las	LAS 1.2
730_228.las	LAS 1.2
730_230.las	LAS 1.2
730_232.las	LAS 1.2
730_234.las	LAS 1.2
730_236.las	LAS 1.2
730_238.las	LAS 1.2
730_240.las	LAS 1.2

2.1 Report on ASPRS LAS File Format (Tiled Data) - continued

File	LAS Format
730_242.las	LAS 1.2
730_244.las	LAS 1.2
732_150.las	LAS 1.2
732_152.las	LAS 1.2
732_154.las	LAS 1.2
732_156.las	LAS 1.2
732_158.las	LAS 1.2
732_160.las	LAS 1.2
732_162.las	LAS 1.2
732_164.las	LAS 1.2
732_166.las	LAS 1.2
732_168.las	LAS 1.2
732_170.las	LAS 1.2
732_172.las	LAS 1.2
732_174.las	LAS 1.2
732_176.las	LAS 1.2
732_178.las	LAS 1.2
732_180.las	LAS 1.2
732_182.las	LAS 1.2
732_184.las	LAS 1.2
732_186.las	LAS 1.2
732_188.las	LAS 1.2
732_190.las	LAS 1.2
732_192.las	LAS 1.2
732_194.las	LAS 1.2
732_196.las	LAS 1.2
732_198.las	LAS 1.2
732_200.las	LAS 1.2
732_202.las	LAS 1.2
732_204.las	LAS 1.2
732_206.las	LAS 1.2
732_208.las	LAS 1.2
732_210.las	LAS 1.2
732_212.las	LAS 1.2
732_214.las	LAS 1.2
732_216.las	LAS 1.2
732_218.las	LAS 1.2
732_220.las	LAS 1.2
732_222.las	LAS 1.2
732_224.las	LAS 1.2
732_226.las	LAS 1.2
732_228.las	LAS 1.2
732_230.las	LAS 1.2
732_232.las	LAS 1.2
732_234.las	LAS 1.2
732_236.las	LAS 1.2
732_238.las	LAS 1.2

2.1 Report on ASPRS LAS File Format (Tiled Data) - continued

File	LAS Format
732_240.las	LAS 1.2
732_242.las	LAS 1.2
732_244.las	LAS 1.2
734_148.las	LAS 1.2
734_150.las	LAS 1.2
734_152.las	LAS 1.2
734_154.las	LAS 1.2
734_156.las	LAS 1.2
734_158.las	LAS 1.2
734_160.las	LAS 1.2
734_162.las	LAS 1.2
734_164.las	LAS 1.2
734_166.las	LAS 1.2
734_168.las	LAS 1.2
734_170.las	LAS 1.2
734_172.las	LAS 1.2
734_174.las	LAS 1.2
734_176.las	LAS 1.2
734_178.las	LAS 1.2
734_180.las	LAS 1.2
734_182.las	LAS 1.2
734_184.las	LAS 1.2
734_186.las	LAS 1.2
734_188.las	LAS 1.2
734_190.las	LAS 1.2
734_192.las	LAS 1.2
734_194.las	LAS 1.2
734_196.las	LAS 1.2
734_198.las	LAS 1.2
734_200.las	LAS 1.2
734_202.las	LAS 1.2
734_204.las	LAS 1.2
734_206.las	LAS 1.2
734_208.las	LAS 1.2
734_210.las	LAS 1.2
734_212.las	LAS 1.2
734_214.las	LAS 1.2
734_216.las	LAS 1.2
734_218.las	LAS 1.2
734_220.las	LAS 1.2
734_222.las	LAS 1.2
734_224.las	LAS 1.2
734_226.las	LAS 1.2
734_228.las	LAS 1.2
734_230.las	LAS 1.2
734_232.las	LAS 1.2
734_234.las	LAS 1.2

2.1 Report on ASPRS LAS File Format (Tiled Data) - continued

File	LAS Format
734_236.las	LAS 1.2
734_238.las	LAS 1.2
734_240.las	LAS 1.2
734_242.las	LAS 1.2
734_244.las	LAS 1.2
736_146.las	LAS 1.2
736_148.las	LAS 1.2
736_150.las	LAS 1.2
736_152.las	LAS 1.2
736_154.las	LAS 1.2
736_156.las	LAS 1.2
736_158.las	LAS 1.2
736_160.las	LAS 1.2
736_162.las	LAS 1.2
736_164.las	LAS 1.2
736_166.las	LAS 1.2
736_168.las	LAS 1.2
736_170.las	LAS 1.2
736_172.las	LAS 1.2
736_174.las	LAS 1.2
736_176.las	LAS 1.2
736_178.las	LAS 1.2
736_180.las	LAS 1.2
736_182.las	LAS 1.2
736_184.las	LAS 1.2
736_186.las	LAS 1.2
736_188.las	LAS 1.2
736_190.las	LAS 1.2
736_192.las	LAS 1.2
736_194.las	LAS 1.2
736_196.las	LAS 1.2
736_198.las	LAS 1.2
736_200.las	LAS 1.2
736_202.las	LAS 1.2
736_204.las	LAS 1.2
736_206.las	LAS 1.2
736_208.las	LAS 1.2
736_210.las	LAS 1.2
736_212.las	LAS 1.2
736_214.las	LAS 1.2
736_216.las	LAS 1.2
736_218.las	LAS 1.2
736_220.las	LAS 1.2
736_222.las	LAS 1.2
736_224.las	LAS 1.2
736_226.las	LAS 1.2
736_228.las	LAS 1.2

2.1 Report on ASPRS LAS File Format (Tiled Data) - continued

File	LAS Format
736_230.las	LAS 1.2
736_232.las	LAS 1.2
736_234.las	LAS 1.2
736_236.las	LAS 1.2
736_238.las	LAS 1.2
736_240.las	LAS 1.2
736_242.las	LAS 1.2
736_244.las	LAS 1.2
738_146.las	LAS 1.2
738_148.las	LAS 1.2
738_150.las	LAS 1.2
738_152.las	LAS 1.2
738_154.las	LAS 1.2
738_156.las	LAS 1.2
738_158.las	LAS 1.2
738_160.las	LAS 1.2
738_162.las	LAS 1.2
738_164.las	LAS 1.2
738_166.las	LAS 1.2
738_168.las	LAS 1.2
738_170.las	LAS 1.2
738_172.las	LAS 1.2
738_174.las	LAS 1.2
738_176.las	LAS 1.2
738_178.las	LAS 1.2
738_180.las	LAS 1.2
738_182.las	LAS 1.2
738_184.las	LAS 1.2
738_186.las	LAS 1.2
738_188.las	LAS 1.2
738_190.las	LAS 1.2
738_192.las	LAS 1.2
738_194.las	LAS 1.2
738_196.las	LAS 1.2
738_198.las	LAS 1.2
738_200.las	LAS 1.2
738_202.las	LAS 1.2
738_204.las	LAS 1.2
738_206.las	LAS 1.2
738_208.las	LAS 1.2
738_210.las	LAS 1.2
738_212.las	LAS 1.2
738_214.las	LAS 1.2
738_216.las	LAS 1.2
738_218.las	LAS 1.2
738_220.las	LAS 1.2
738_222.las	LAS 1.2

2.1 Report on ASPRS LAS File Format (Tiled Data) - continued

File	LAS Format
738_224.las	LAS 1.2
738_226.las	LAS 1.2
738_228.las	LAS 1.2
738_230.las	LAS 1.2
738_232.las	LAS 1.2
738_234.las	LAS 1.2
738_236.las	LAS 1.2
738_238.las	LAS 1.2
738_240.las	LAS 1.2
738_242.las	LAS 1.2
738_244.las	LAS 1.2
740_148.las	LAS 1.2
740_150.las	LAS 1.2
740_152.las	LAS 1.2
740_154.las	LAS 1.2
740_156.las	LAS 1.2
740_158.las	LAS 1.2
740_160.las	LAS 1.2
740_162.las	LAS 1.2
740_164.las	LAS 1.2
740_166.las	LAS 1.2
740_168.las	LAS 1.2
740_170.las	LAS 1.2
740_172.las	LAS 1.2
740_174.las	LAS 1.2
740_176.las	LAS 1.2
740_178.las	LAS 1.2
740_180.las	LAS 1.2
740_182.las	LAS 1.2
740_184.las	LAS 1.2
740_186.las	LAS 1.2
740_188.las	LAS 1.2
740_190.las	LAS 1.2
740_192.las	LAS 1.2
740_194.las	LAS 1.2
740_196.las	LAS 1.2
740_198.las	LAS 1.2
740_200.las	LAS 1.2
740_202.las	LAS 1.2
740_204.las	LAS 1.2
740_206.las	LAS 1.2
740_208.las	LAS 1.2
740_210.las	LAS 1.2
740_212.las	LAS 1.2
740_214.las	LAS 1.2
740_216.las	LAS 1.2
740_218.las	LAS 1.2

2.1 Report on ASPRS LAS File Format (Tiled Data) - continued

File	LAS Format
740_220.las	LAS 1.2
740_222.las	LAS 1.2
740_224.las	LAS 1.2
740_226.las	LAS 1.2
740_228.las	LAS 1.2
740_230.las	LAS 1.2
740_232.las	LAS 1.2
740_234.las	LAS 1.2
740_236.las	LAS 1.2
740_238.las	LAS 1.2
740_240.las	LAS 1.2
740_242.las	LAS 1.2
740_244.las	LAS 1.2
742_150.las	LAS 1.2
742_152.las	LAS 1.2
742_154.las	LAS 1.2
742_156.las	LAS 1.2
742_158.las	LAS 1.2
742_160.las	LAS 1.2
742_162.las	LAS 1.2
742_164.las	LAS 1.2
742_166.las	LAS 1.2
742_168.las	LAS 1.2
742_170.las	LAS 1.2
742_172.las	LAS 1.2
742_174.las	LAS 1.2
742_176.las	LAS 1.2
742_178.las	LAS 1.2
742_180.las	LAS 1.2
742_182.las	LAS 1.2
742_184.las	LAS 1.2
742_186.las	LAS 1.2
742_188.las	LAS 1.2
742_190.las	LAS 1.2
742_192.las	LAS 1.2
742_194.las	LAS 1.2
742_196.las	LAS 1.2
742_198.las	LAS 1.2
742_200.las	LAS 1.2
742_202.las	LAS 1.2
742_204.las	LAS 1.2
742_206.las	LAS 1.2
742_208.las	LAS 1.2
742_210.las	LAS 1.2
742_212.las	LAS 1.2
742_214.las	LAS 1.2
742_216.las	LAS 1.2

2.1 Report on ASPRS LAS File Format (Tiled Data) - continued

File	LAS Format
742_218.las	LAS 1.2
742_220.las	LAS 1.2
742_222.las	LAS 1.2
742_224.las	LAS 1.2
742_226.las	LAS 1.2
742_228.las	LAS 1.2
742_230.las	LAS 1.2
742_232.las	LAS 1.2
742_234.las	LAS 1.2
742_236.las	LAS 1.2
742_238.las	LAS 1.2
742_240.las	LAS 1.2
742_242.las	LAS 1.2
742_244.las	LAS 1.2
744_152.las	LAS 1.2
744_154.las	LAS 1.2
744_156.las	LAS 1.2
744_158.las	LAS 1.2
744_160.las	LAS 1.2
744_162.las	LAS 1.2
744_164.las	LAS 1.2
744_166.las	LAS 1.2
744_168.las	LAS 1.2
744_170.las	LAS 1.2
744_172.las	LAS 1.2
744_174.las	LAS 1.2
744_176.las	LAS 1.2
744_178.las	LAS 1.2
744_180.las	LAS 1.2
744_182.las	LAS 1.2
744_184.las	LAS 1.2
744_186.las	LAS 1.2
744_188.las	LAS 1.2
744_190.las	LAS 1.2
744_192.las	LAS 1.2
744_194.las	LAS 1.2
744_196.las	LAS 1.2
744_198.las	LAS 1.2
744_200.las	LAS 1.2
744_202.las	LAS 1.2
744_204.las	LAS 1.2
744_206.las	LAS 1.2
744_208.las	LAS 1.2
744_210.las	LAS 1.2
744_212.las	LAS 1.2
744_214.las	LAS 1.2
744_216.las	LAS 1.2

2.1 Report on ASPRS LAS File Format (Tiled Data) - continued

File	LAS Format
744_218.las	LAS 1.2
744_220.las	LAS 1.2
744_222.las	LAS 1.2
744_224.las	LAS 1.2
744_226.las	LAS 1.2
744_228.las	LAS 1.2
744_230.las	LAS 1.2
744_232.las	LAS 1.2
744_234.las	LAS 1.2
744_236.las	LAS 1.2
744_238.las	LAS 1.2
744_240.las	LAS 1.2
744_242.las	LAS 1.2
744_244.las	LAS 1.2
746_154.las	LAS 1.2
746_156.las	LAS 1.2
746_158.las	LAS 1.2
746_160.las	LAS 1.2
746_162.las	LAS 1.2
746_164.las	LAS 1.2
746_166.las	LAS 1.2
746_168.las	LAS 1.2
746_170.las	LAS 1.2
746_172.las	LAS 1.2
746_174.las	LAS 1.2
746_176.las	LAS 1.2
746_178.las	LAS 1.2
746_180.las	LAS 1.2
746_182.las	LAS 1.2
746_184.las	LAS 1.2
746_186.las	LAS 1.2
746_188.las	LAS 1.2
746_190.las	LAS 1.2
746_192.las	LAS 1.2
746_194.las	LAS 1.2
746_196.las	LAS 1.2
746_198.las	LAS 1.2
746_200.las	LAS 1.2
746_202.las	LAS 1.2
746_204.las	LAS 1.2
746_206.las	LAS 1.2
746_208.las	LAS 1.2
746_210.las	LAS 1.2
746_212.las	LAS 1.2
746_214.las	LAS 1.2
746_216.las	LAS 1.2
746_218.las	LAS 1.2

2.1 Report on ASPRS LAS File Format (Tiled Data) - continued

File	LAS Format
746_220.las	LAS 1.2
746_222.las	LAS 1.2
746_224.las	LAS 1.2
746_226.las	LAS 1.2
746_228.las	LAS 1.2
746_230.las	LAS 1.2
746_232.las	LAS 1.2
746_234.las	LAS 1.2
746_236.las	LAS 1.2
746_238.las	LAS 1.2
746_240.las	LAS 1.2
746_242.las	LAS 1.2
746_244.las	LAS 1.2
748_156.las	LAS 1.2
748_158.las	LAS 1.2
748_160.las	LAS 1.2
748_162.las	LAS 1.2
748_164.las	LAS 1.2
748_166.las	LAS 1.2
748_168.las	LAS 1.2
748_170.las	LAS 1.2
748_172.las	LAS 1.2
748_174.las	LAS 1.2
748_176.las	LAS 1.2
748_178.las	LAS 1.2
748_180.las	LAS 1.2
748_182.las	LAS 1.2
748_184.las	LAS 1.2
748_186.las	LAS 1.2
748_188.las	LAS 1.2
748_190.las	LAS 1.2
748_192.las	LAS 1.2
748_194.las	LAS 1.2
748_196.las	LAS 1.2
748_198.las	LAS 1.2
748_200.las	LAS 1.2
748_202.las	LAS 1.2
748_204.las	LAS 1.2
748_206.las	LAS 1.2
748_208.las	LAS 1.2
748_210.las	LAS 1.2
748_212.las	LAS 1.2
748_214.las	LAS 1.2
748_216.las	LAS 1.2
748_218.las	LAS 1.2
748_220.las	LAS 1.2
748_222.las	LAS 1.2

2.1 Report on ASPRS LAS File Format (Tiled Data) - continued

File	LAS Format
748_224.las	LAS 1.2
748_226.las	LAS 1.2
748_228.las	LAS 1.2
748_230.las	LAS 1.2
748_232.las	LAS 1.2
748_234.las	LAS 1.2
748_236.las	LAS 1.2
748_238.las	LAS 1.2
748_240.las	LAS 1.2
748_242.las	LAS 1.2
748_244.las	LAS 1.2
750_158.las	LAS 1.2
750_160.las	LAS 1.2
750_162.las	LAS 1.2
750_164.las	LAS 1.2
750_166.las	LAS 1.2
750_168.las	LAS 1.2
750_170.las	LAS 1.2
750_172.las	LAS 1.2
750_174.las	LAS 1.2
750_176.las	LAS 1.2
750_178.las	LAS 1.2
750_180.las	LAS 1.2
750_182.las	LAS 1.2
750_184.las	LAS 1.2
750_186.las	LAS 1.2
750_188.las	LAS 1.2
750_190.las	LAS 1.2
750_192.las	LAS 1.2
750_194.las	LAS 1.2
750_196.las	LAS 1.2
750_198.las	LAS 1.2
750_200.las	LAS 1.2
750_202.las	LAS 1.2
750_204.las	LAS 1.2
750_206.las	LAS 1.2
750_208.las	LAS 1.2
750_210.las	LAS 1.2
750_212.las	LAS 1.2
750_214.las	LAS 1.2
750_216.las	LAS 1.2
750_218.las	LAS 1.2
750_220.las	LAS 1.2
750_222.las	LAS 1.2
750_224.las	LAS 1.2
750_226.las	LAS 1.2
750_228.las	LAS 1.2

2.1 Report on ASPRS LAS File Format (Tiled Data) - continued

File	LAS Format
750_230.las	LAS 1.2
750_232.las	LAS 1.2
750_234.las	LAS 1.2
750_236.las	LAS 1.2
750_238.las	LAS 1.2
750_240.las	LAS 1.2
750_242.las	LAS 1.2
750_244.las	LAS 1.2
752_160.las	LAS 1.2
752_162.las	LAS 1.2
752_164.las	LAS 1.2
752_166.las	LAS 1.2
752_168.las	LAS 1.2
752_170.las	LAS 1.2
752_172.las	LAS 1.2
752_174.las	LAS 1.2
752_176.las	LAS 1.2
752_178.las	LAS 1.2
752_180.las	LAS 1.2
752_182.las	LAS 1.2
752_184.las	LAS 1.2
752_186.las	LAS 1.2
752_188.las	LAS 1.2
752_190.las	LAS 1.2
752_192.las	LAS 1.2
752_194.las	LAS 1.2
752_196.las	LAS 1.2
752_198.las	LAS 1.2
752_200.las	LAS 1.2
752_202.las	LAS 1.2
752_204.las	LAS 1.2
752_206.las	LAS 1.2
752_208.las	LAS 1.2
752_210.las	LAS 1.2
752_212.las	LAS 1.2
752_214.las	LAS 1.2
752_216.las	LAS 1.2
752_218.las	LAS 1.2
752_220.las	LAS 1.2
752_222.las	LAS 1.2
752_224.las	LAS 1.2
752_226.las	LAS 1.2
752_228.las	LAS 1.2
752_230.las	LAS 1.2
752_232.las	LAS 1.2
752_234.las	LAS 1.2
752_236.las	LAS 1.2

2.1 Report on ASPRS LAS File Format (Tiled Data) - continued

File	LAS Format
752_238.las	LAS 1.2
752_240.las	LAS 1.2
752_242.las	LAS 1.2
752_244.las	LAS 1.2
754_162.las	LAS 1.2
754_164.las	LAS 1.2
754_166.las	LAS 1.2
754_168.las	LAS 1.2
754_170.las	LAS 1.2
754_172.las	LAS 1.2
754_174.las	LAS 1.2
754_176.las	LAS 1.2
754_178.las	LAS 1.2
754_180.las	LAS 1.2
754_182.las	LAS 1.2
754_184.las	LAS 1.2
754_186.las	LAS 1.2
754_188.las	LAS 1.2
754_190.las	LAS 1.2
754_192.las	LAS 1.2
754_194.las	LAS 1.2
754_196.las	LAS 1.2
754_198.las	LAS 1.2
754_200.las	LAS 1.2
754_202.las	LAS 1.2
754_204.las	LAS 1.2
754_206.las	LAS 1.2
754_208.las	LAS 1.2
754_210.las	LAS 1.2
754_212.las	LAS 1.2
754_214.las	LAS 1.2
754_216.las	LAS 1.2
754_218.las	LAS 1.2
754_220.las	LAS 1.2
754_222.las	LAS 1.2
754_224.las	LAS 1.2
754_226.las	LAS 1.2
754_228.las	LAS 1.2
754_230.las	LAS 1.2
754_232.las	LAS 1.2
754_234.las	LAS 1.2
754_236.las	LAS 1.2
754_238.las	LAS 1.2
754_240.las	LAS 1.2
754_242.las	LAS 1.2
754_244.las	LAS 1.2
756_164.las	LAS 1.2

2.1 Report on ASPRS LAS File Format (Tiled Data) - continued

File	LAS Format
756_166.las	LAS 1.2
756_168.las	LAS 1.2
756_170.las	LAS 1.2
756_172.las	LAS 1.2
756_174.las	LAS 1.2
756_176.las	LAS 1.2
756_178.las	LAS 1.2
756_180.las	LAS 1.2
756_182.las	LAS 1.2
756_184.las	LAS 1.2
756_186.las	LAS 1.2
756_188.las	LAS 1.2
756_190.las	LAS 1.2
756_192.las	LAS 1.2
756_194.las	LAS 1.2
756_196.las	LAS 1.2
756_198.las	LAS 1.2
756_200.las	LAS 1.2
756_202.las	LAS 1.2
756_204.las	LAS 1.2
756_206.las	LAS 1.2
756_208.las	LAS 1.2
756_210.las	LAS 1.2
756_212.las	LAS 1.2
756_214.las	LAS 1.2
756_216.las	LAS 1.2
756_218.las	LAS 1.2
756_220.las	LAS 1.2
756_222.las	LAS 1.2
756_224.las	LAS 1.2
756_226.las	LAS 1.2
756_228.las	LAS 1.2
756_230.las	LAS 1.2
756_232.las	LAS 1.2
756_234.las	LAS 1.2
756_236.las	LAS 1.2
756_238.las	LAS 1.2
756_240.las	LAS 1.2
756_242.las	LAS 1.2
756_244.las	LAS 1.2
758_166.las	LAS 1.2
758_168.las	LAS 1.2
758_170.las	LAS 1.2
758_172.las	LAS 1.2
758_174.las	LAS 1.2
758_176.las	LAS 1.2
758_178.las	LAS 1.2

2.1 Report on ASPRS LAS File Format (Tiled Data) - continued

File	LAS Format
758_180.las	LAS 1.2
758_182.las	LAS 1.2
758_184.las	LAS 1.2
758_186.las	LAS 1.2
758_188.las	LAS 1.2
758_190.las	LAS 1.2
758_192.las	LAS 1.2
758_194.las	LAS 1.2
758_196.las	LAS 1.2
758_198.las	LAS 1.2
758_200.las	LAS 1.2
758_202.las	LAS 1.2
758_204.las	LAS 1.2
758_206.las	LAS 1.2
758_208.las	LAS 1.2
758_210.las	LAS 1.2
758_212.las	LAS 1.2
758_214.las	LAS 1.2
758_216.las	LAS 1.2
758_218.las	LAS 1.2
758_220.las	LAS 1.2
758_222.las	LAS 1.2
758_224.las	LAS 1.2
758_226.las	LAS 1.2
758_228.las	LAS 1.2
758_230.las	LAS 1.2
758_232.las	LAS 1.2
758_234.las	LAS 1.2
758_236.las	LAS 1.2
758_238.las	LAS 1.2
758_240.las	LAS 1.2
758_242.las	LAS 1.2
758_244.las	LAS 1.2
760_170.las	LAS 1.2
760_172.las	LAS 1.2
760_174.las	LAS 1.2
760_176.las	LAS 1.2
760_178.las	LAS 1.2
760_180.las	LAS 1.2
760_182.las	LAS 1.2
760_184.las	LAS 1.2
760_186.las	LAS 1.2
760_188.las	LAS 1.2
760_190.las	LAS 1.2
760_192.las	LAS 1.2
760_194.las	LAS 1.2
760_196.las	LAS 1.2

2.1 Report on ASPRS LAS File Format (Tiled Data) - continued

File	LAS Format
760_198.las	LAS 1.2
760_200.las	LAS 1.2
760_202.las	LAS 1.2
760_204.las	LAS 1.2
760_206.las	LAS 1.2
760_208.las	LAS 1.2
760_210.las	LAS 1.2
760_212.las	LAS 1.2
760_214.las	LAS 1.2
760_216.las	LAS 1.2
760_218.las	LAS 1.2
760_220.las	LAS 1.2
760_222.las	LAS 1.2
760_224.las	LAS 1.2
760_226.las	LAS 1.2
760_228.las	LAS 1.2
760_230.las	LAS 1.2
760_232.las	LAS 1.2
760_234.las	LAS 1.2
760_236.las	LAS 1.2
760_238.las	LAS 1.2
760_240.las	LAS 1.2
760_242.las	LAS 1.2
760_244.las	LAS 1.2
762_176.las	LAS 1.2
762_178.las	LAS 1.2
762_180.las	LAS 1.2
762_182.las	LAS 1.2
762_184.las	LAS 1.2
762_186.las	LAS 1.2
762_188.las	LAS 1.2
762_190.las	LAS 1.2
762_192.las	LAS 1.2
762_194.las	LAS 1.2
762_196.las	LAS 1.2
762_198.las	LAS 1.2
762_200.las	LAS 1.2
762_202.las	LAS 1.2
762_204.las	LAS 1.2
762_206.las	LAS 1.2
762_208.las	LAS 1.2
762_210.las	LAS 1.2
762_212.las	LAS 1.2
762_214.las	LAS 1.2
762_216.las	LAS 1.2
762_218.las	LAS 1.2
762_220.las	LAS 1.2

2.1 Report on ASPRS LAS File Format (Tiled Data) - continued

File	LAS Format
762_222.las	LAS 1.2
762_224.las	LAS 1.2
762_226.las	LAS 1.2
762_228.las	LAS 1.2
762_230.las	LAS 1.2
762_232.las	LAS 1.2
762_234.las	LAS 1.2
762_236.las	LAS 1.2
762_238.las	LAS 1.2
762_240.las	LAS 1.2
762_242.las	LAS 1.2
762_244.las	LAS 1.2
764_180.las	LAS 1.2
764_182.las	LAS 1.2
764_184.las	LAS 1.2
764_186.las	LAS 1.2
764_188.las	LAS 1.2
764_190.las	LAS 1.2
764_192.las	LAS 1.2
764_194.las	LAS 1.2
764_196.las	LAS 1.2
764_198.las	LAS 1.2
764_200.las	LAS 1.2
764_202.las	LAS 1.2
764_204.las	LAS 1.2
764_206.las	LAS 1.2
764_208.las	LAS 1.2
764_210.las	LAS 1.2
764_212.las	LAS 1.2
764_214.las	LAS 1.2
764_216.las	LAS 1.2
764_218.las	LAS 1.2
764_220.las	LAS 1.2
764_222.las	LAS 1.2
764_224.las	LAS 1.2
764_226.las	LAS 1.2
764_228.las	LAS 1.2
764_230.las	LAS 1.2
764_232.las	LAS 1.2
764_234.las	LAS 1.2
764_236.las	LAS 1.2
764_238.las	LAS 1.2
764_240.las	LAS 1.2
764_242.las	LAS 1.2
764_244.las	LAS 1.2
766_182.las	LAS 1.2
766_184.las	LAS 1.2

2.1 Report on ASPRS LAS File Format (Tiled Data) - continued

File	LAS Format
766_186.las	LAS 1.2
766_188.las	LAS 1.2
766_190.las	LAS 1.2
766_192.las	LAS 1.2
766_194.las	LAS 1.2
766_196.las	LAS 1.2
766_198.las	LAS 1.2
766_200.las	LAS 1.2
766_202.las	LAS 1.2
766_204.las	LAS 1.2
766_206.las	LAS 1.2
766_208.las	LAS 1.2
766_210.las	LAS 1.2
766_212.las	LAS 1.2
766_214.las	LAS 1.2
766_216.las	LAS 1.2
766_218.las	LAS 1.2
766_220.las	LAS 1.2
766_222.las	LAS 1.2
766_224.las	LAS 1.2
766_226.las	LAS 1.2
766_228.las	LAS 1.2
766_230.las	LAS 1.2
766_232.las	LAS 1.2
766_234.las	LAS 1.2
766_236.las	LAS 1.2
766_238.las	LAS 1.2
766_240.las	LAS 1.2
766_242.las	LAS 1.2
766_244.las	LAS 1.2
768_186.las	LAS 1.2
768_188.las	LAS 1.2
768_190.las	LAS 1.2
768_192.las	LAS 1.2
768_194.las	LAS 1.2
768_196.las	LAS 1.2
768_198.las	LAS 1.2
768_200.las	LAS 1.2
768_202.las	LAS 1.2
768_204.las	LAS 1.2
768_206.las	LAS 1.2
768_208.las	LAS 1.2
768_210.las	LAS 1.2
768_212.las	LAS 1.2
768_214.las	LAS 1.2
768_216.las	LAS 1.2
768_218.las	LAS 1.2

2.1 Report on ASPRS LAS File Format (Tiled Data) - continued

File	LAS Format
768_220.las	LAS 1.2
768_222.las	LAS 1.2
768_224.las	LAS 1.2
768_226.las	LAS 1.2
768_228.las	LAS 1.2
768_230.las	LAS 1.2
768_232.las	LAS 1.2
768_234.las	LAS 1.2
768_236.las	LAS 1.2
768_238.las	LAS 1.2
768_240.las	LAS 1.2
768_242.las	LAS 1.2
768_244.las	LAS 1.2
770_186.las	LAS 1.2
770_188.las	LAS 1.2
770_190.las	LAS 1.2
770_192.las	LAS 1.2
770_194.las	LAS 1.2
770_196.las	LAS 1.2
770_198.las	LAS 1.2
770_200.las	LAS 1.2
770_202.las	LAS 1.2
770_204.las	LAS 1.2
770_206.las	LAS 1.2
770_208.las	LAS 1.2
770_210.las	LAS 1.2
770_212.las	LAS 1.2
770_214.las	LAS 1.2
770_216.las	LAS 1.2
770_218.las	LAS 1.2
770_220.las	LAS 1.2
770_222.las	LAS 1.2
770_224.las	LAS 1.2
770_226.las	LAS 1.2
770_228.las	LAS 1.2
770_230.las	LAS 1.2
770_232.las	LAS 1.2
770_234.las	LAS 1.2
770_236.las	LAS 1.2
770_238.las	LAS 1.2
770_240.las	LAS 1.2
770_242.las	LAS 1.2
770_244.las	LAS 1.2
772_188.las	LAS 1.2
772_190.las	LAS 1.2
772_192.las	LAS 1.2
772_194.las	LAS 1.2

2.1 Report on ASPRS LAS File Format (Tiled Data) - continued

File	LAS Format
772_196.las	LAS 1.2
772_198.las	LAS 1.2
772_200.las	LAS 1.2
772_202.las	LAS 1.2
772_204.las	LAS 1.2
772_206.las	LAS 1.2
772_208.las	LAS 1.2
772_210.las	LAS 1.2
772_212.las	LAS 1.2
772_214.las	LAS 1.2
772_216.las	LAS 1.2
772_218.las	LAS 1.2
772_220.las	LAS 1.2
772_222.las	LAS 1.2
772_224.las	LAS 1.2
772_226.las	LAS 1.2
772_228.las	LAS 1.2
772_230.las	LAS 1.2
772_232.las	LAS 1.2
772_234.las	LAS 1.2
772_236.las	LAS 1.2
772_238.las	LAS 1.2
772_240.las	LAS 1.2
772_242.las	LAS 1.2
772_244.las	LAS 1.2
774_190.las	LAS 1.2
774_192.las	LAS 1.2
774_194.las	LAS 1.2
774_196.las	LAS 1.2
774_198.las	LAS 1.2
774_200.las	LAS 1.2
774_202.las	LAS 1.2
774_204.las	LAS 1.2
774_206.las	LAS 1.2
774_208.las	LAS 1.2
774_210.las	LAS 1.2
774_212.las	LAS 1.2
774_214.las	LAS 1.2
774_216.las	LAS 1.2
774_218.las	LAS 1.2
774_220.las	LAS 1.2
774_222.las	LAS 1.2
774_224.las	LAS 1.2
774_226.las	LAS 1.2
774_228.las	LAS 1.2
774_230.las	LAS 1.2
774_232.las	LAS 1.2

2.1 Report on ASPRS LAS File Format (Tiled Data) - continued

File	LAS Format
774_234.las	LAS 1.2
774_236.las	LAS 1.2
774_238.las	LAS 1.2
774_240.las	LAS 1.2
774_242.las	LAS 1.2
774_244.las	LAS 1.2
776_192.las	LAS 1.2
776_194.las	LAS 1.2
776_196.las	LAS 1.2
776_198.las	LAS 1.2
776_200.las	LAS 1.2
776_202.las	LAS 1.2
776_204.las	LAS 1.2
776_206.las	LAS 1.2
776_208.las	LAS 1.2
776_210.las	LAS 1.2
776_212.las	LAS 1.2
776_214.las	LAS 1.2
776_216.las	LAS 1.2
776_218.las	LAS 1.2
776_220.las	LAS 1.2
776_222.las	LAS 1.2
776_224.las	LAS 1.2
776_226.las	LAS 1.2
776_228.las	LAS 1.2
776_230.las	LAS 1.2
776_232.las	LAS 1.2
776_234.las	LAS 1.2
776_236.las	LAS 1.2
776_238.las	LAS 1.2
776_240.las	LAS 1.2
776_242.las	LAS 1.2
776_244.las	LAS 1.2
776_246.las	LAS 1.2
776_248.las	LAS 1.2
776_250.las	LAS 1.2
776_252.las	LAS 1.2
776_254.las	LAS 1.2
776_256.las	LAS 1.2
776_258.las	LAS 1.2
776_260.las	LAS 1.2
776_262.las	LAS 1.2
776_264.las	LAS 1.2
776_266.las	LAS 1.2
776_268.las	LAS 1.2
776_270.las	LAS 1.2
776_272.las	LAS 1.2

2.1 Report on ASPRS LAS File Format (Tiled Data) - continued

File	LAS Format
776_274.las	LAS 1.2
776_276.las	LAS 1.2
776_278.las	LAS 1.2
776_280.las	LAS 1.2
776_282.las	LAS 1.2
776_284.las	LAS 1.2
776_286.las	LAS 1.2
776_288.las	LAS 1.2
776_290.las	LAS 1.2
776_292.las	LAS 1.2
776_294.las	LAS 1.2
776_296.las	LAS 1.2
776_298.las	LAS 1.2
776_300.las	LAS 1.2
776_302.las	LAS 1.2
776_304.las	LAS 1.2
776_306.las	LAS 1.2
776_308.las	LAS 1.2
776_310.las	LAS 1.2
776_312.las	LAS 1.2
778_194.las	LAS 1.2
778_196.las	LAS 1.2
778_198.las	LAS 1.2
778_200.las	LAS 1.2
778_202.las	LAS 1.2
778_204.las	LAS 1.2
778_206.las	LAS 1.2
778_208.las	LAS 1.2
778_210.las	LAS 1.2
778_212.las	LAS 1.2
778_214.las	LAS 1.2
778_216.las	LAS 1.2
778_218.las	LAS 1.2
778_220.las	LAS 1.2
778_222.las	LAS 1.2
778_224.las	LAS 1.2
778_226.las	LAS 1.2
778_228.las	LAS 1.2
778_230.las	LAS 1.2
778_232.las	LAS 1.2
778_234.las	LAS 1.2
778_236.las	LAS 1.2
778_238.las	LAS 1.2
778_240.las	LAS 1.2
778_242.las	LAS 1.2
778_244.las	LAS 1.2
778_246.las	LAS 1.2

2.1 Report on ASPRS LAS File Format (Tiled Data) - continued

File	LAS Format
778_248.las	LAS 1.2
778_250.las	LAS 1.2
778_252.las	LAS 1.2
778_254.las	LAS 1.2
778_256.las	LAS 1.2
778_258.las	LAS 1.2
778_260.las	LAS 1.2
778_262.las	LAS 1.2
778_264.las	LAS 1.2
778_266.las	LAS 1.2
778_268.las	LAS 1.2
778_270.las	LAS 1.2
778_272.las	LAS 1.2
778_274.las	LAS 1.2
778_276.las	LAS 1.2
778_278.las	LAS 1.2
778_280.las	LAS 1.2
778_282.las	LAS 1.2
778_284.las	LAS 1.2
778_286.las	LAS 1.2
778_288.las	LAS 1.2
778_290.las	LAS 1.2
778_292.las	LAS 1.2
778_294.las	LAS 1.2
778_296.las	LAS 1.2
778_298.las	LAS 1.2
778_300.las	LAS 1.2
778_302.las	LAS 1.2
778_304.las	LAS 1.2
778_306.las	LAS 1.2
778_308.las	LAS 1.2
778_310.las	LAS 1.2
778_312.las	LAS 1.2
780_196.las	LAS 1.2
780_198.las	LAS 1.2
780_200.las	LAS 1.2
780_202.las	LAS 1.2
780_204.las	LAS 1.2
780_206.las	LAS 1.2
780_208.las	LAS 1.2
780_210.las	LAS 1.2
780_212.las	LAS 1.2
780_214.las	LAS 1.2
780_216.las	LAS 1.2
780_218.las	LAS 1.2
780_220.las	LAS 1.2
780_222.las	LAS 1.2

2.1 Report on ASPRS LAS File Format (Tiled Data) - continued

File	LAS Format
780_224.las	LAS 1.2
780_226.las	LAS 1.2
780_228.las	LAS 1.2
780_230.las	LAS 1.2
780_232.las	LAS 1.2
780_234.las	LAS 1.2
780_236.las	LAS 1.2
780_238.las	LAS 1.2
780_240.las	LAS 1.2
780_242.las	LAS 1.2
780_244.las	LAS 1.2
780_246.las	LAS 1.2
780_248.las	LAS 1.2
780_250.las	LAS 1.2
780_252.las	LAS 1.2
780_254.las	LAS 1.2
780_256.las	LAS 1.2
780_258.las	LAS 1.2
780_260.las	LAS 1.2
780_262.las	LAS 1.2
780_264.las	LAS 1.2
780_266.las	LAS 1.2
780_268.las	LAS 1.2
780_270.las	LAS 1.2
780_272.las	LAS 1.2
780_274.las	LAS 1.2
780_276.las	LAS 1.2
780_278.las	LAS 1.2
780_280.las	LAS 1.2
780_282.las	LAS 1.2
780_284.las	LAS 1.2
780_286.las	LAS 1.2
780_288.las	LAS 1.2
780_290.las	LAS 1.2
780_292.las	LAS 1.2
780_294.las	LAS 1.2
780_296.las	LAS 1.2
780_298.las	LAS 1.2
780_300.las	LAS 1.2
780_302.las	LAS 1.2
780_304.las	LAS 1.2
780_306.las	LAS 1.2
780_308.las	LAS 1.2
780_310.las	LAS 1.2
780_312.las	LAS 1.2
782_198.las	LAS 1.2
782_200.las	LAS 1.2

2.1 Report on ASPRS LAS File Format (Tiled Data) - continued

File	LAS Format
782_202.las	LAS 1.2
782_204.las	LAS 1.2
782_206.las	LAS 1.2
782_208.las	LAS 1.2
782_210.las	LAS 1.2
782_212.las	LAS 1.2
782_214.las	LAS 1.2
782_216.las	LAS 1.2
782_218.las	LAS 1.2
782_220.las	LAS 1.2
782_222.las	LAS 1.2
782_224.las	LAS 1.2
782_226.las	LAS 1.2
782_228.las	LAS 1.2
782_230.las	LAS 1.2
782_232.las	LAS 1.2
782_234.las	LAS 1.2
782_236.las	LAS 1.2
782_238.las	LAS 1.2
782_240.las	LAS 1.2
782_242.las	LAS 1.2
782_244.las	LAS 1.2
782_246.las	LAS 1.2
782_248.las	LAS 1.2
782_250.las	LAS 1.2
782_252.las	LAS 1.2
782_254.las	LAS 1.2
782_256.las	LAS 1.2
782_258.las	LAS 1.2
782_260.las	LAS 1.2
782_262.las	LAS 1.2
782_264.las	LAS 1.2
782_266.las	LAS 1.2
782_268.las	LAS 1.2
782_270.las	LAS 1.2
782_272.las	LAS 1.2
782_274.las	LAS 1.2
782_276.las	LAS 1.2
782_278.las	LAS 1.2
782_280.las	LAS 1.2
782_282.las	LAS 1.2
782_284.las	LAS 1.2
782_286.las	LAS 1.2
782_288.las	LAS 1.2
782_290.las	LAS 1.2
782_292.las	LAS 1.2
782_294.las	LAS 1.2

2.1 Report on ASPRS LAS File Format (Tiled Data) - continued

File	LAS Format
782_296.las	LAS 1.2
782_298.las	LAS 1.2
782_300.las	LAS 1.2
782_302.las	LAS 1.2
782_304.las	LAS 1.2
782_306.las	LAS 1.2
782_308.las	LAS 1.2
782_310.las	LAS 1.2
782_312.las	LAS 1.2
784_200.las	LAS 1.2
784_202.las	LAS 1.2
784_204.las	LAS 1.2
784_206.las	LAS 1.2
784_208.las	LAS 1.2
784_210.las	LAS 1.2
784_212.las	LAS 1.2
784_214.las	LAS 1.2
784_216.las	LAS 1.2
784_218.las	LAS 1.2
784_220.las	LAS 1.2
784_222.las	LAS 1.2
784_224.las	LAS 1.2
784_226.las	LAS 1.2
784_228.las	LAS 1.2
784_230.las	LAS 1.2
784_232.las	LAS 1.2
784_234.las	LAS 1.2
784_236.las	LAS 1.2
784_238.las	LAS 1.2
784_240.las	LAS 1.2
784_242.las	LAS 1.2
784_244.las	LAS 1.2
784_246.las	LAS 1.2
784_248.las	LAS 1.2
784_250.las	LAS 1.2
784_252.las	LAS 1.2
784_254.las	LAS 1.2
784_256.las	LAS 1.2
784_258.las	LAS 1.2
784_260.las	LAS 1.2
784_262.las	LAS 1.2
784_264.las	LAS 1.2
784_266.las	LAS 1.2
784_268.las	LAS 1.2
784_270.las	LAS 1.2
784_272.las	LAS 1.2
784_274.las	LAS 1.2

2.1 Report on ASPRS LAS File Format (Tiled Data) - continued

File	LAS Format
784_276.las	LAS 1.2
784_278.las	LAS 1.2
784_280.las	LAS 1.2
784_282.las	LAS 1.2
784_284.las	LAS 1.2
784_286.las	LAS 1.2
784_288.las	LAS 1.2
784_290.las	LAS 1.2
784_292.las	LAS 1.2
784_294.las	LAS 1.2
784_296.las	LAS 1.2
784_298.las	LAS 1.2
784_300.las	LAS 1.2
784_302.las	LAS 1.2
784_304.las	LAS 1.2
784_306.las	LAS 1.2
784_308.las	LAS 1.2
784_310.las	LAS 1.2
784_312.las	LAS 1.2
786_200.las	LAS 1.2
786_202.las	LAS 1.2
786_204.las	LAS 1.2
786_206.las	LAS 1.2
786_208.las	LAS 1.2
786_210.las	LAS 1.2
786_212.las	LAS 1.2
786_214.las	LAS 1.2
786_216.las	LAS 1.2
786_218.las	LAS 1.2
786_220.las	LAS 1.2
786_222.las	LAS 1.2
786_224.las	LAS 1.2
786_226.las	LAS 1.2
786_228.las	LAS 1.2
786_230.las	LAS 1.2
786_232.las	LAS 1.2
786_234.las	LAS 1.2
786_236.las	LAS 1.2
786_238.las	LAS 1.2
786_240.las	LAS 1.2
786_242.las	LAS 1.2
786_244.las	LAS 1.2
786_246.las	LAS 1.2
786_248.las	LAS 1.2
786_250.las	LAS 1.2
786_252.las	LAS 1.2
786_254.las	LAS 1.2

2.1 Report on ASPRS LAS File Format (Tiled Data) - continued

File	LAS Format
786_256.las	LAS 1.2
786_258.las	LAS 1.2
786_260.las	LAS 1.2
786_262.las	LAS 1.2
786_264.las	LAS 1.2
786_266.las	LAS 1.2
786_268.las	LAS 1.2
786_270.las	LAS 1.2
786_272.las	LAS 1.2
786_274.las	LAS 1.2
786_276.las	LAS 1.2
786_278.las	LAS 1.2
786_280.las	LAS 1.2
786_282.las	LAS 1.2
786_284.las	LAS 1.2
786_286.las	LAS 1.2
786_288.las	LAS 1.2
786_290.las	LAS 1.2
786_292.las	LAS 1.2
786_294.las	LAS 1.2
786_296.las	LAS 1.2
786_298.las	LAS 1.2
786_300.las	LAS 1.2
786_302.las	LAS 1.2
786_304.las	LAS 1.2
786_306.las	LAS 1.2
786_308.las	LAS 1.2
786_310.las	LAS 1.2
788_202.las	LAS 1.2
788_204.las	LAS 1.2
788_206.las	LAS 1.2
788_208.las	LAS 1.2
788_210.las	LAS 1.2
788_212.las	LAS 1.2
788_214.las	LAS 1.2
788_216.las	LAS 1.2
788_218.las	LAS 1.2
788_220.las	LAS 1.2
788_222.las	LAS 1.2
788_224.las	LAS 1.2
788_226.las	LAS 1.2
788_228.las	LAS 1.2
788_230.las	LAS 1.2
788_232.las	LAS 1.2
788_234.las	LAS 1.2
788_236.las	LAS 1.2
788_238.las	LAS 1.2

2.1 Report on ASPRS LAS File Format (Tiled Data) - continued

File	LAS Format
788_240.las	LAS 1.2
788_242.las	LAS 1.2
788_244.las	LAS 1.2
788_246.las	LAS 1.2
788_248.las	LAS 1.2
788_250.las	LAS 1.2
788_252.las	LAS 1.2
788_254.las	LAS 1.2
788_256.las	LAS 1.2
788_258.las	LAS 1.2
788_260.las	LAS 1.2
788_262.las	LAS 1.2
788_264.las	LAS 1.2
788_266.las	LAS 1.2
788_268.las	LAS 1.2
788_270.las	LAS 1.2
788_272.las	LAS 1.2
788_274.las	LAS 1.2
788_276.las	LAS 1.2
788_278.las	LAS 1.2
788_280.las	LAS 1.2
788_282.las	LAS 1.2
788_284.las	LAS 1.2
788_286.las	LAS 1.2
788_288.las	LAS 1.2
788_290.las	LAS 1.2
788_292.las	LAS 1.2
788_294.las	LAS 1.2
788_296.las	LAS 1.2
788_298.las	LAS 1.2
788_300.las	LAS 1.2
788_302.las	LAS 1.2
788_304.las	LAS 1.2
788_306.las	LAS 1.2
788_308.las	LAS 1.2
788_310.las	LAS 1.2
790_202.las	LAS 1.2
790_204.las	LAS 1.2
790_206.las	LAS 1.2
790_208.las	LAS 1.2
790_210.las	LAS 1.2
790_212.las	LAS 1.2
790_214.las	LAS 1.2
790_216.las	LAS 1.2
790_218.las	LAS 1.2
790_220.las	LAS 1.2
790_222.las	LAS 1.2

2.1 Report on ASPRS LAS File Format (Tiled Data) - continued

File	LAS Format
790_224.las	LAS 1.2
790_226.las	LAS 1.2
790_228.las	LAS 1.2
790_230.las	LAS 1.2
790_232.las	LAS 1.2
790_234.las	LAS 1.2
790_236.las	LAS 1.2
790_238.las	LAS 1.2
790_240.las	LAS 1.2
790_242.las	LAS 1.2
790_244.las	LAS 1.2
790_246.las	LAS 1.2
790_248.las	LAS 1.2
790_250.las	LAS 1.2
790_252.las	LAS 1.2
790_254.las	LAS 1.2
790_256.las	LAS 1.2
790_258.las	LAS 1.2
790_260.las	LAS 1.2
790_262.las	LAS 1.2
790_264.las	LAS 1.2
790_266.las	LAS 1.2
790_268.las	LAS 1.2
790_270.las	LAS 1.2
790_272.las	LAS 1.2
790_274.las	LAS 1.2
790_276.las	LAS 1.2
790_278.las	LAS 1.2
790_280.las	LAS 1.2
790_282.las	LAS 1.2
790_284.las	LAS 1.2
790_286.las	LAS 1.2
790_288.las	LAS 1.2
790_290.las	LAS 1.2
790_292.las	LAS 1.2
790_294.las	LAS 1.2
790_296.las	LAS 1.2
790_298.las	LAS 1.2
790_300.las	LAS 1.2
790_302.las	LAS 1.2
790_304.las	LAS 1.2
790_306.las	LAS 1.2
790_308.las	LAS 1.2
790_310.las	LAS 1.2
792_204.las	LAS 1.2
792_206.las	LAS 1.2
792_208.las	LAS 1.2

2.1 Report on ASPRS LAS File Format (Tiled Data) - continued

File	LAS Format
792_210.las	LAS 1.2
792_212.las	LAS 1.2
792_214.las	LAS 1.2
792_216.las	LAS 1.2
792_218.las	LAS 1.2
792_220.las	LAS 1.2
792_222.las	LAS 1.2
792_224.las	LAS 1.2
792_226.las	LAS 1.2
792_228.las	LAS 1.2
792_230.las	LAS 1.2
792_232.las	LAS 1.2
792_234.las	LAS 1.2
792_236.las	LAS 1.2
792_238.las	LAS 1.2
792_240.las	LAS 1.2
792_242.las	LAS 1.2
792_244.las	LAS 1.2
792_246.las	LAS 1.2
792_248.las	LAS 1.2
792_250.las	LAS 1.2
792_252.las	LAS 1.2
792_254.las	LAS 1.2
792_256.las	LAS 1.2
792_258.las	LAS 1.2
792_260.las	LAS 1.2
792_262.las	LAS 1.2
792_264.las	LAS 1.2
792_266.las	LAS 1.2
792_268.las	LAS 1.2
792_270.las	LAS 1.2
792_272.las	LAS 1.2
792_274.las	LAS 1.2
792_276.las	LAS 1.2
792_278.las	LAS 1.2
792_280.las	LAS 1.2
792_282.las	LAS 1.2
792_284.las	LAS 1.2
792_286.las	LAS 1.2
792_288.las	LAS 1.2
792_290.las	LAS 1.2
792_292.las	LAS 1.2
792_294.las	LAS 1.2
792_296.las	LAS 1.2
792_298.las	LAS 1.2
792_300.las	LAS 1.2
792_302.las	LAS 1.2

2.1 Report on ASPRS LAS File Format (Tiled Data) - continued

File	LAS Format
792_304.las	LAS 1.2
792_306.las	LAS 1.2
792_308.las	LAS 1.2
792_310.las	LAS 1.2
794_204.las	LAS 1.2
794_206.las	LAS 1.2
794_208.las	LAS 1.2
794_210.las	LAS 1.2
794_212.las	LAS 1.2
794_214.las	LAS 1.2
794_216.las	LAS 1.2
794_218.las	LAS 1.2
794_220.las	LAS 1.2
794_222.las	LAS 1.2
794_224.las	LAS 1.2
794_226.las	LAS 1.2
794_228.las	LAS 1.2
794_230.las	LAS 1.2
794_232.las	LAS 1.2
794_234.las	LAS 1.2
794_236.las	LAS 1.2
794_238.las	LAS 1.2
794_240.las	LAS 1.2
794_242.las	LAS 1.2
794_244.las	LAS 1.2
794_246.las	LAS 1.2
794_248.las	LAS 1.2
794_250.las	LAS 1.2
794_252.las	LAS 1.2
794_254.las	LAS 1.2
794_256.las	LAS 1.2
794_258.las	LAS 1.2
794_260.las	LAS 1.2
794_262.las	LAS 1.2
794_264.las	LAS 1.2
794_266.las	LAS 1.2
794_268.las	LAS 1.2
794_270.las	LAS 1.2
794_272.las	LAS 1.2
794_274.las	LAS 1.2
794_276.las	LAS 1.2
794_278.las	LAS 1.2
794_280.las	LAS 1.2
794_282.las	LAS 1.2
794_284.las	LAS 1.2
794_286.las	LAS 1.2
794_288.las	LAS 1.2

2.1 Report on ASPRS LAS File Format (Tiled Data) - continued

File	LAS Format
794_290.las	LAS 1.2
794_292.las	LAS 1.2
794_294.las	LAS 1.2
794_296.las	LAS 1.2
794_298.las	LAS 1.2
794_300.las	LAS 1.2
794_302.las	LAS 1.2
794_304.las	LAS 1.2
794_306.las	LAS 1.2
794_308.las	LAS 1.2
794_310.las	LAS 1.2
796_204.las	LAS 1.2
796_206.las	LAS 1.2
796_208.las	LAS 1.2
796_210.las	LAS 1.2
796_212.las	LAS 1.2
796_214.las	LAS 1.2
796_216.las	LAS 1.2
796_218.las	LAS 1.2
796_220.las	LAS 1.2
796_222.las	LAS 1.2
796_224.las	LAS 1.2
796_226.las	LAS 1.2
796_228.las	LAS 1.2
796_230.las	LAS 1.2
796_232.las	LAS 1.2
796_234.las	LAS 1.2
796_236.las	LAS 1.2
796_238.las	LAS 1.2
796_240.las	LAS 1.2
796_242.las	LAS 1.2
796_244.las	LAS 1.2
796_246.las	LAS 1.2
796_248.las	LAS 1.2
796_250.las	LAS 1.2
796_252.las	LAS 1.2
796_254.las	LAS 1.2
796_256.las	LAS 1.2
796_258.las	LAS 1.2
796_260.las	LAS 1.2
796_262.las	LAS 1.2
796_264.las	LAS 1.2
796_266.las	LAS 1.2
796_268.las	LAS 1.2
796_270.las	LAS 1.2
796_272.las	LAS 1.2
796_274.las	LAS 1.2

2.1 Report on ASPRS LAS File Format (Tiled Data) - continued

File	LAS Format
796_276.las	LAS 1.2
796_278.las	LAS 1.2
796_280.las	LAS 1.2
796_282.las	LAS 1.2
796_284.las	LAS 1.2
796_286.las	LAS 1.2
796_288.las	LAS 1.2
796_290.las	LAS 1.2
796_292.las	LAS 1.2
796_294.las	LAS 1.2
796_296.las	LAS 1.2
796_298.las	LAS 1.2
796_300.las	LAS 1.2
796_302.las	LAS 1.2
796_304.las	LAS 1.2
796_306.las	LAS 1.2
796_308.las	LAS 1.2
796_310.las	LAS 1.2
798_204.las	LAS 1.2
798_206.las	LAS 1.2
798_208.las	LAS 1.2
798_210.las	LAS 1.2
798_212.las	LAS 1.2
798_214.las	LAS 1.2
798_216.las	LAS 1.2
798_218.las	LAS 1.2
798_220.las	LAS 1.2
798_222.las	LAS 1.2
798_224.las	LAS 1.2
798_226.las	LAS 1.2
798_228.las	LAS 1.2
798_230.las	LAS 1.2
798_232.las	LAS 1.2
798_234.las	LAS 1.2
798_236.las	LAS 1.2
798_238.las	LAS 1.2
798_240.las	LAS 1.2
798_242.las	LAS 1.2
798_244.las	LAS 1.2
798_246.las	LAS 1.2
798_248.las	LAS 1.2
798_250.las	LAS 1.2
798_252.las	LAS 1.2
798_254.las	LAS 1.2
798_256.las	LAS 1.2
798_258.las	LAS 1.2
798_260.las	LAS 1.2

2.1 Report on ASPRS LAS File Format (Tiled Data) - continued

File	LAS Format
798_262.las	LAS 1.2
798_264.las	LAS 1.2
798_266.las	LAS 1.2
798_268.las	LAS 1.2
798_270.las	LAS 1.2
798_272.las	LAS 1.2
798_274.las	LAS 1.2
798_276.las	LAS 1.2
798_278.las	LAS 1.2
798_280.las	LAS 1.2
798_282.las	LAS 1.2
798_284.las	LAS 1.2
798_286.las	LAS 1.2
798_288.las	LAS 1.2
798_290.las	LAS 1.2
798_292.las	LAS 1.2
798_294.las	LAS 1.2
798_296.las	LAS 1.2
798_298.las	LAS 1.2
798_300.las	LAS 1.2
798_302.las	LAS 1.2
798_304.las	LAS 1.2
798_306.las	LAS 1.2
798_308.las	LAS 1.2
798_310.las	LAS 1.2
800_204.las	LAS 1.2
800_206.las	LAS 1.2
800_208.las	LAS 1.2
800_210.las	LAS 1.2
800_212.las	LAS 1.2
800_214.las	LAS 1.2
800_216.las	LAS 1.2
800_218.las	LAS 1.2
800_220.las	LAS 1.2
800_222.las	LAS 1.2
800_224.las	LAS 1.2
800_226.las	LAS 1.2
800_228.las	LAS 1.2
800_230.las	LAS 1.2
800_232.las	LAS 1.2
800_234.las	LAS 1.2
800_236.las	LAS 1.2
800_238.las	LAS 1.2
800_240.las	LAS 1.2
800_242.las	LAS 1.2
800_244.las	LAS 1.2
800_246.las	LAS 1.2

2.1 Report on ASPRS LAS File Format (Tiled Data) - continued

File	LAS Format
800_248.las	LAS 1.2
800_250.las	LAS 1.2
800_252.las	LAS 1.2
800_254.las	LAS 1.2
800_256.las	LAS 1.2
800_258.las	LAS 1.2
800_260.las	LAS 1.2
800_262.las	LAS 1.2
800_264.las	LAS 1.2
800_266.las	LAS 1.2
800_268.las	LAS 1.2
800_270.las	LAS 1.2
800_272.las	LAS 1.2
800_274.las	LAS 1.2
800_276.las	LAS 1.2
800_278.las	LAS 1.2
800_280.las	LAS 1.2
800_282.las	LAS 1.2
800_284.las	LAS 1.2
800_286.las	LAS 1.2
800_288.las	LAS 1.2
800_290.las	LAS 1.2
800_292.las	LAS 1.2
800_294.las	LAS 1.2
800_296.las	LAS 1.2
800_298.las	LAS 1.2
800_300.las	LAS 1.2
800_302.las	LAS 1.2
800_304.las	LAS 1.2
800_306.las	LAS 1.2
800_308.las	LAS 1.2
800_310.las	LAS 1.2
802_204.las	LAS 1.2
802_206.las	LAS 1.2
802_208.las	LAS 1.2
802_210.las	LAS 1.2
802_212.las	LAS 1.2
802_214.las	LAS 1.2
802_216.las	LAS 1.2
802_218.las	LAS 1.2
802_220.las	LAS 1.2
802_222.las	LAS 1.2
802_224.las	LAS 1.2
802_226.las	LAS 1.2
802_228.las	LAS 1.2
802_230.las	LAS 1.2
802_232.las	LAS 1.2

2.1 Report on ASPRS LAS File Format (Tiled Data) - continued

File	LAS Format
802_234.las	LAS 1.2
802_236.las	LAS 1.2
802_238.las	LAS 1.2
802_240.las	LAS 1.2
802_242.las	LAS 1.2
802_244.las	LAS 1.2
802_246.las	LAS 1.2
802_248.las	LAS 1.2
802_250.las	LAS 1.2
802_252.las	LAS 1.2
802_254.las	LAS 1.2
802_256.las	LAS 1.2
802_258.las	LAS 1.2
802_260.las	LAS 1.2
802_262.las	LAS 1.2
802_264.las	LAS 1.2
802_266.las	LAS 1.2
802_268.las	LAS 1.2
802_270.las	LAS 1.2
802_272.las	LAS 1.2
802_274.las	LAS 1.2
802_276.las	LAS 1.2
802_278.las	LAS 1.2
802_280.las	LAS 1.2
802_282.las	LAS 1.2
802_284.las	LAS 1.2
802_286.las	LAS 1.2
802_288.las	LAS 1.2
802_290.las	LAS 1.2
802_292.las	LAS 1.2
802_294.las	LAS 1.2
802_296.las	LAS 1.2
802_298.las	LAS 1.2
802_300.las	LAS 1.2
802_302.las	LAS 1.2
802_304.las	LAS 1.2
802_306.las	LAS 1.2
802_308.las	LAS 1.2
802_310.las	LAS 1.2
804_204.las	LAS 1.2
804_206.las	LAS 1.2
804_208.las	LAS 1.2
804_210.las	LAS 1.2
804_212.las	LAS 1.2
804_214.las	LAS 1.2
804_216.las	LAS 1.2
804_218.las	LAS 1.2

2.1 Report on ASPRS LAS File Format (Tiled Data) - continued

File	LAS Format
804_220.las	LAS 1.2
804_222.las	LAS 1.2
804_224.las	LAS 1.2
804_226.las	LAS 1.2
804_228.las	LAS 1.2
804_230.las	LAS 1.2
804_232.las	LAS 1.2
804_234.las	LAS 1.2
804_236.las	LAS 1.2
804_238.las	LAS 1.2
804_240.las	LAS 1.2
804_242.las	LAS 1.2
804_244.las	LAS 1.2
804_246.las	LAS 1.2
804_248.las	LAS 1.2
804_250.las	LAS 1.2
804_252.las	LAS 1.2
804_254.las	LAS 1.2
804_256.las	LAS 1.2
804_258.las	LAS 1.2
804_260.las	LAS 1.2
804_262.las	LAS 1.2
804_264.las	LAS 1.2
804_266.las	LAS 1.2
804_268.las	LAS 1.2
804_270.las	LAS 1.2
804_272.las	LAS 1.2
804_274.las	LAS 1.2
804_276.las	LAS 1.2
804_278.las	LAS 1.2
804_280.las	LAS 1.2
804_282.las	LAS 1.2
804_284.las	LAS 1.2
804_286.las	LAS 1.2
804_288.las	LAS 1.2
804_290.las	LAS 1.2
804_292.las	LAS 1.2
804_294.las	LAS 1.2
804_296.las	LAS 1.2
804_298.las	LAS 1.2
804_300.las	LAS 1.2
804_302.las	LAS 1.2
804_304.las	LAS 1.2
804_306.las	LAS 1.2
804_308.las	LAS 1.2
804_310.las	LAS 1.2
806_204.las	LAS 1.2

2.1 Report on ASPRS LAS File Format (Tiled Data) - continued

File	LAS Format
806_206.las	LAS 1.2
806_208.las	LAS 1.2
806_210.las	LAS 1.2
806_212.las	LAS 1.2
806_214.las	LAS 1.2
806_216.las	LAS 1.2
806_218.las	LAS 1.2
806_220.las	LAS 1.2
806_222.las	LAS 1.2
806_224.las	LAS 1.2
806_226.las	LAS 1.2
806_228.las	LAS 1.2
806_230.las	LAS 1.2
806_232.las	LAS 1.2
806_234.las	LAS 1.2
806_236.las	LAS 1.2
806_238.las	LAS 1.2
806_240.las	LAS 1.2
806_242.las	LAS 1.2
806_244.las	LAS 1.2
806_246.las	LAS 1.2
806_248.las	LAS 1.2
806_250.las	LAS 1.2
806_252.las	LAS 1.2
806_254.las	LAS 1.2
806_256.las	LAS 1.2
806_258.las	LAS 1.2
806_260.las	LAS 1.2
806_262.las	LAS 1.2
806_264.las	LAS 1.2
806_266.las	LAS 1.2
806_268.las	LAS 1.2
806_270.las	LAS 1.2
806_272.las	LAS 1.2
806_274.las	LAS 1.2
806_276.las	LAS 1.2
806_278.las	LAS 1.2
806_280.las	LAS 1.2
806_282.las	LAS 1.2
806_284.las	LAS 1.2
806_286.las	LAS 1.2
806_288.las	LAS 1.2
806_290.las	LAS 1.2
806_292.las	LAS 1.2
806_294.las	LAS 1.2
806_296.las	LAS 1.2
806_298.las	LAS 1.2

2.1 Report on ASPRS LAS File Format (Tiled Data) - continued

File	LAS Format
806_300.las	LAS 1.2
806_302.las	LAS 1.2
806_304.las	LAS 1.2
806_306.las	LAS 1.2
806_308.las	LAS 1.2
806_310.las	LAS 1.2
808_204.las	LAS 1.2
808_206.las	LAS 1.2
808_208.las	LAS 1.2
808_210.las	LAS 1.2
808_212.las	LAS 1.2
808_214.las	LAS 1.2
808_216.las	LAS 1.2
808_218.las	LAS 1.2
808_220.las	LAS 1.2
808_222.las	LAS 1.2
808_224.las	LAS 1.2
808_226.las	LAS 1.2
808_228.las	LAS 1.2
808_230.las	LAS 1.2
808_232.las	LAS 1.2
808_234.las	LAS 1.2
808_236.las	LAS 1.2
808_238.las	LAS 1.2
808_240.las	LAS 1.2
808_242.las	LAS 1.2
808_244.las	LAS 1.2
808_246.las	LAS 1.2
808_248.las	LAS 1.2
808_250.las	LAS 1.2
808_252.las	LAS 1.2
808_254.las	LAS 1.2
808_256.las	LAS 1.2
808_258.las	LAS 1.2
808_260.las	LAS 1.2
808_262.las	LAS 1.2
808_264.las	LAS 1.2
808_266.las	LAS 1.2
808_268.las	LAS 1.2
808_270.las	LAS 1.2
808_272.las	LAS 1.2
808_274.las	LAS 1.2
808_276.las	LAS 1.2
808_278.las	LAS 1.2
808_280.las	LAS 1.2
808_282.las	LAS 1.2
808_284.las	LAS 1.2

2.1 Report on ASPRS LAS File Format (Tiled Data) - continued

File	LAS Format
808_286.las	LAS 1.2
808_288.las	LAS 1.2
808_290.las	LAS 1.2
808_292.las	LAS 1.2
808_294.las	LAS 1.2
808_296.las	LAS 1.2
808_298.las	LAS 1.2
808_300.las	LAS 1.2
808_302.las	LAS 1.2
808_304.las	LAS 1.2
808_306.las	LAS 1.2
808_308.las	LAS 1.2
808_310.las	LAS 1.2
810_204.las	LAS 1.2
810_206.las	LAS 1.2
810_208.las	LAS 1.2
810_210.las	LAS 1.2
810_212.las	LAS 1.2
810_214.las	LAS 1.2
810_216.las	LAS 1.2
810_218.las	LAS 1.2
810_220.las	LAS 1.2
810_222.las	LAS 1.2
810_224.las	LAS 1.2
810_226.las	LAS 1.2
810_228.las	LAS 1.2
810_230.las	LAS 1.2
810_232.las	LAS 1.2
810_234.las	LAS 1.2
810_236.las	LAS 1.2
810_238.las	LAS 1.2
810_240.las	LAS 1.2
810_242.las	LAS 1.2
810_244.las	LAS 1.2
810_246.las	LAS 1.2
810_248.las	LAS 1.2
810_250.las	LAS 1.2
810_252.las	LAS 1.2
810_254.las	LAS 1.2
810_256.las	LAS 1.2
810_258.las	LAS 1.2
810_260.las	LAS 1.2
810_262.las	LAS 1.2
810_264.las	LAS 1.2
810_266.las	LAS 1.2
810_268.las	LAS 1.2
810_270.las	LAS 1.2

2.1 Report on ASPRS LAS File Format (Tiled Data) - continued

File	LAS Format
810_272.las	LAS 1.2
810_274.las	LAS 1.2
810_276.las	LAS 1.2
810_278.las	LAS 1.2
810_280.las	LAS 1.2
810_282.las	LAS 1.2
810_284.las	LAS 1.2
810_286.las	LAS 1.2
810_288.las	LAS 1.2
810_290.las	LAS 1.2
810_292.las	LAS 1.2
810_294.las	LAS 1.2
810_296.las	LAS 1.2
810_298.las	LAS 1.2
810_300.las	LAS 1.2
810_302.las	LAS 1.2
810_304.las	LAS 1.2
810_306.las	LAS 1.2
810_308.las	LAS 1.2
810_310.las	LAS 1.2
812_202.las	LAS 1.2
812_204.las	LAS 1.2
812_206.las	LAS 1.2
812_208.las	LAS 1.2
812_210.las	LAS 1.2
812_212.las	LAS 1.2
812_214.las	LAS 1.2
812_216.las	LAS 1.2
812_218.las	LAS 1.2
812_220.las	LAS 1.2
812_222.las	LAS 1.2
812_224.las	LAS 1.2
812_226.las	LAS 1.2
812_228.las	LAS 1.2
812_230.las	LAS 1.2
812_232.las	LAS 1.2
812_234.las	LAS 1.2
812_236.las	LAS 1.2
812_238.las	LAS 1.2
812_240.las	LAS 1.2
812_242.las	LAS 1.2
812_244.las	LAS 1.2
812_246.las	LAS 1.2
812_248.las	LAS 1.2
812_250.las	LAS 1.2
812_252.las	LAS 1.2
812_254.las	LAS 1.2

2.1 Report on ASPRS LAS File Format (Tiled Data) - continued

File	LAS Format
812_256.las	LAS 1.2
812_258.las	LAS 1.2
812_260.las	LAS 1.2
812_262.las	LAS 1.2
812_264.las	LAS 1.2
812_266.las	LAS 1.2
812_268.las	LAS 1.2
812_270.las	LAS 1.2
812_272.las	LAS 1.2
812_274.las	LAS 1.2
812_276.las	LAS 1.2
812_278.las	LAS 1.2
812_280.las	LAS 1.2
812_282.las	LAS 1.2
812_284.las	LAS 1.2
812_286.las	LAS 1.2
812_288.las	LAS 1.2
812_290.las	LAS 1.2
812_292.las	LAS 1.2
812_294.las	LAS 1.2
812_296.las	LAS 1.2
812_298.las	LAS 1.2
812_300.las	LAS 1.2
812_302.las	LAS 1.2
812_304.las	LAS 1.2
812_306.las	LAS 1.2
812_308.las	LAS 1.2
812_310.las	LAS 1.2
814_202.las	LAS 1.2
814_204.las	LAS 1.2
814_206.las	LAS 1.2
814_208.las	LAS 1.2
814_210.las	LAS 1.2
814_212.las	LAS 1.2
814_214.las	LAS 1.2
814_216.las	LAS 1.2
814_218.las	LAS 1.2
814_220.las	LAS 1.2
814_222.las	LAS 1.2
814_224.las	LAS 1.2
814_226.las	LAS 1.2
814_228.las	LAS 1.2
814_230.las	LAS 1.2
814_232.las	LAS 1.2
814_234.las	LAS 1.2
814_236.las	LAS 1.2
814_238.las	LAS 1.2

2.1 Report on ASPRS LAS File Format (Tiled Data) - continued

File	LAS Format
814_240.las	LAS 1.2
814_242.las	LAS 1.2
814_244.las	LAS 1.2
814_246.las	LAS 1.2
814_248.las	LAS 1.2
814_250.las	LAS 1.2
814_252.las	LAS 1.2
814_254.las	LAS 1.2
814_256.las	LAS 1.2
814_258.las	LAS 1.2
814_260.las	LAS 1.2
814_262.las	LAS 1.2
814_264.las	LAS 1.2
814_266.las	LAS 1.2
814_268.las	LAS 1.2
814_270.las	LAS 1.2
814_272.las	LAS 1.2
814_274.las	LAS 1.2
814_276.las	LAS 1.2
814_278.las	LAS 1.2
814_280.las	LAS 1.2
814_282.las	LAS 1.2
814_284.las	LAS 1.2
814_286.las	LAS 1.2
814_288.las	LAS 1.2
814_290.las	LAS 1.2
814_292.las	LAS 1.2
814_294.las	LAS 1.2
814_296.las	LAS 1.2
814_298.las	LAS 1.2
814_300.las	LAS 1.2
814_302.las	LAS 1.2
814_304.las	LAS 1.2
814_306.las	LAS 1.2
814_308.las	LAS 1.2
814_310.las	LAS 1.2
816_200.las	LAS 1.2
816_202.las	LAS 1.2
816_204.las	LAS 1.2
816_206.las	LAS 1.2
816_208.las	LAS 1.2
816_210.las	LAS 1.2
816_212.las	LAS 1.2
816_214.las	LAS 1.2
816_216.las	LAS 1.2
816_218.las	LAS 1.2
816_220.las	LAS 1.2

2.1 Report on ASPRS LAS File Format (Tiled Data) - continued

File	LAS Format
816_222.las	LAS 1.2
816_224.las	LAS 1.2
816_226.las	LAS 1.2
816_228.las	LAS 1.2
816_230.las	LAS 1.2
816_232.las	LAS 1.2
816_234.las	LAS 1.2
816_236.las	LAS 1.2
816_238.las	LAS 1.2
816_240.las	LAS 1.2
816_242.las	LAS 1.2
816_244.las	LAS 1.2
816_246.las	LAS 1.2
816_248.las	LAS 1.2
816_250.las	LAS 1.2
816_252.las	LAS 1.2
816_254.las	LAS 1.2
816_256.las	LAS 1.2
816_258.las	LAS 1.2
816_260.las	LAS 1.2
816_262.las	LAS 1.2
816_264.las	LAS 1.2
816_266.las	LAS 1.2
816_268.las	LAS 1.2
816_270.las	LAS 1.2
816_272.las	LAS 1.2
816_274.las	LAS 1.2
816_276.las	LAS 1.2
816_278.las	LAS 1.2
816_280.las	LAS 1.2
816_282.las	LAS 1.2
816_284.las	LAS 1.2
816_286.las	LAS 1.2
816_288.las	LAS 1.2
816_290.las	LAS 1.2
816_292.las	LAS 1.2
816_294.las	LAS 1.2
816_296.las	LAS 1.2
816_298.las	LAS 1.2
816_300.las	LAS 1.2
816_302.las	LAS 1.2
816_304.las	LAS 1.2
816_306.las	LAS 1.2
816_308.las	LAS 1.2
816_310.las	LAS 1.2
818_200.las	LAS 1.2
818_202.las	LAS 1.2

2.1 Report on ASPRS LAS File Format (Tiled Data) - continued

File	LAS Format
818_204.las	LAS 1.2
818_206.las	LAS 1.2
818_208.las	LAS 1.2
818_210.las	LAS 1.2
818_212.las	LAS 1.2
818_214.las	LAS 1.2
818_216.las	LAS 1.2
818_218.las	LAS 1.2
818_220.las	LAS 1.2
818_222.las	LAS 1.2
818_224.las	LAS 1.2
818_226.las	LAS 1.2
818_228.las	LAS 1.2
818_230.las	LAS 1.2
818_232.las	LAS 1.2
818_234.las	LAS 1.2
818_236.las	LAS 1.2
818_238.las	LAS 1.2
818_240.las	LAS 1.2
818_242.las	LAS 1.2
818_244.las	LAS 1.2
818_246.las	LAS 1.2
818_248.las	LAS 1.2
818_250.las	LAS 1.2
818_252.las	LAS 1.2
818_254.las	LAS 1.2
818_256.las	LAS 1.2
818_258.las	LAS 1.2
818_260.las	LAS 1.2
818_262.las	LAS 1.2
818_264.las	LAS 1.2
818_266.las	LAS 1.2
818_268.las	LAS 1.2
818_270.las	LAS 1.2
818_272.las	LAS 1.2
818_274.las	LAS 1.2
818_276.las	LAS 1.2
818_278.las	LAS 1.2
818_280.las	LAS 1.2
818_282.las	LAS 1.2
818_284.las	LAS 1.2
818_286.las	LAS 1.2
818_288.las	LAS 1.2
818_290.las	LAS 1.2
818_292.las	LAS 1.2
818_294.las	LAS 1.2
818_296.las	LAS 1.2

2.1 Report on ASPRS LAS File Format (Tiled Data) - continued

File	LAS Format
818_298.las	LAS 1.2
818_300.las	LAS 1.2
818_302.las	LAS 1.2
818_304.las	LAS 1.2
818_306.las	LAS 1.2
818_308.las	LAS 1.2
820_200.las	LAS 1.2
820_202.las	LAS 1.2
820_204.las	LAS 1.2
820_206.las	LAS 1.2
820_208.las	LAS 1.2
820_210.las	LAS 1.2
820_212.las	LAS 1.2
820_214.las	LAS 1.2
820_216.las	LAS 1.2
820_218.las	LAS 1.2
820_220.las	LAS 1.2
820_222.las	LAS 1.2
820_224.las	LAS 1.2
820_226.las	LAS 1.2
820_228.las	LAS 1.2
820_230.las	LAS 1.2
820_232.las	LAS 1.2
820_234.las	LAS 1.2
820_236.las	LAS 1.2
820_238.las	LAS 1.2
820_240.las	LAS 1.2
820_242.las	LAS 1.2
820_244.las	LAS 1.2
820_246.las	LAS 1.2
820_248.las	LAS 1.2
820_250.las	LAS 1.2
820_252.las	LAS 1.2
820_254.las	LAS 1.2
820_256.las	LAS 1.2
820_258.las	LAS 1.2
820_260.las	LAS 1.2
820_262.las	LAS 1.2
820_264.las	LAS 1.2
820_266.las	LAS 1.2
820_268.las	LAS 1.2
820_270.las	LAS 1.2
820_272.las	LAS 1.2
820_274.las	LAS 1.2
820_276.las	LAS 1.2
820_278.las	LAS 1.2
820_280.las	LAS 1.2

2.1 Report on ASPRS LAS File Format (Tiled Data) - continued

File	LAS Format
820_282.las	LAS 1.2
820_284.las	LAS 1.2
820_286.las	LAS 1.2
820_288.las	LAS 1.2
820_290.las	LAS 1.2
820_292.las	LAS 1.2
820_294.las	LAS 1.2
820_296.las	LAS 1.2
820_298.las	LAS 1.2
820_300.las	LAS 1.2
820_302.las	LAS 1.2
820_304.las	LAS 1.2
820_306.las	LAS 1.2
820_308.las	LAS 1.2
822_198.las	LAS 1.2
822_200.las	LAS 1.2
822_202.las	LAS 1.2
822_204.las	LAS 1.2
822_206.las	LAS 1.2
822_208.las	LAS 1.2
822_210.las	LAS 1.2
822_212.las	LAS 1.2
822_214.las	LAS 1.2
822_216.las	LAS 1.2
822_218.las	LAS 1.2
822_220.las	LAS 1.2
822_222.las	LAS 1.2
822_224.las	LAS 1.2
822_226.las	LAS 1.2
822_228.las	LAS 1.2
822_230.las	LAS 1.2
822_232.las	LAS 1.2
822_234.las	LAS 1.2
822_236.las	LAS 1.2
822_238.las	LAS 1.2
822_240.las	LAS 1.2
822_242.las	LAS 1.2
822_244.las	LAS 1.2
822_246.las	LAS 1.2
822_248.las	LAS 1.2
822_250.las	LAS 1.2
822_252.las	LAS 1.2
822_254.las	LAS 1.2
822_256.las	LAS 1.2
822_258.las	LAS 1.2
822_260.las	LAS 1.2
822_262.las	LAS 1.2

2.1 Report on ASPRS LAS File Format (Tiled Data) - continued

File	LAS Format
822_264.las	LAS 1.2
822_266.las	LAS 1.2
822_268.las	LAS 1.2
822_270.las	LAS 1.2
822_272.las	LAS 1.2
822_274.las	LAS 1.2
822_276.las	LAS 1.2
822_278.las	LAS 1.2
822_280.las	LAS 1.2
822_282.las	LAS 1.2
822_284.las	LAS 1.2
822_286.las	LAS 1.2
822_288.las	LAS 1.2
822_290.las	LAS 1.2
822_292.las	LAS 1.2
822_294.las	LAS 1.2
822_296.las	LAS 1.2
822_298.las	LAS 1.2
822_300.las	LAS 1.2
822_302.las	LAS 1.2
822_304.las	LAS 1.2
822_306.las	LAS 1.2
822_308.las	LAS 1.2
824_198.las	LAS 1.2
824_200.las	LAS 1.2
824_202.las	LAS 1.2
824_204.las	LAS 1.2
824_206.las	LAS 1.2
824_208.las	LAS 1.2
824_210.las	LAS 1.2
824_212.las	LAS 1.2
824_214.las	LAS 1.2
824_216.las	LAS 1.2
824_218.las	LAS 1.2
824_220.las	LAS 1.2
824_222.las	LAS 1.2
824_224.las	LAS 1.2
824_226.las	LAS 1.2
824_228.las	LAS 1.2
824_230.las	LAS 1.2
824_232.las	LAS 1.2
824_234.las	LAS 1.2
824_236.las	LAS 1.2
824_238.las	LAS 1.2
824_240.las	LAS 1.2
824_242.las	LAS 1.2
824_244.las	LAS 1.2

2.1 Report on ASPRS LAS File Format (Tiled Data) - continued

File	LAS Format
824_246.las	LAS 1.2
824_248.las	LAS 1.2
824_250.las	LAS 1.2
824_252.las	LAS 1.2
824_254.las	LAS 1.2
824_256.las	LAS 1.2
824_258.las	LAS 1.2
824_260.las	LAS 1.2
824_262.las	LAS 1.2
824_264.las	LAS 1.2
824_266.las	LAS 1.2
824_268.las	LAS 1.2
824_270.las	LAS 1.2
824_272.las	LAS 1.2
824_274.las	LAS 1.2
824_276.las	LAS 1.2
824_278.las	LAS 1.2
824_280.las	LAS 1.2
824_282.las	LAS 1.2
824_284.las	LAS 1.2
824_286.las	LAS 1.2
824_288.las	LAS 1.2
824_290.las	LAS 1.2
824_292.las	LAS 1.2
824_294.las	LAS 1.2
824_296.las	LAS 1.2
824_298.las	LAS 1.2
824_300.las	LAS 1.2
824_302.las	LAS 1.2
824_304.las	LAS 1.2
824_306.las	LAS 1.2
824_308.las	LAS 1.2
826_198.las	LAS 1.2
826_200.las	LAS 1.2
826_202.las	LAS 1.2
826_204.las	LAS 1.2
826_206.las	LAS 1.2
826_208.las	LAS 1.2
826_210.las	LAS 1.2
826_212.las	LAS 1.2
826_214.las	LAS 1.2
826_216.las	LAS 1.2
826_218.las	LAS 1.2
826_220.las	LAS 1.2
826_222.las	LAS 1.2
826_224.las	LAS 1.2
826_226.las	LAS 1.2

2.1 Report on ASPRS LAS File Format (Tiled Data) - continued

File	LAS Format
826_228.las	LAS 1.2
826_230.las	LAS 1.2
826_232.las	LAS 1.2
826_234.las	LAS 1.2
826_236.las	LAS 1.2
826_238.las	LAS 1.2
826_240.las	LAS 1.2
826_242.las	LAS 1.2
826_244.las	LAS 1.2
826_246.las	LAS 1.2
826_248.las	LAS 1.2
826_250.las	LAS 1.2
826_252.las	LAS 1.2
826_254.las	LAS 1.2
826_256.las	LAS 1.2
826_258.las	LAS 1.2
826_260.las	LAS 1.2
826_262.las	LAS 1.2
826_264.las	LAS 1.2
826_266.las	LAS 1.2
826_268.las	LAS 1.2
826_270.las	LAS 1.2
826_272.las	LAS 1.2
826_274.las	LAS 1.2
826_276.las	LAS 1.2
826_278.las	LAS 1.2
826_280.las	LAS 1.2
826_282.las	LAS 1.2
826_284.las	LAS 1.2
826_286.las	LAS 1.2
826_288.las	LAS 1.2
826_290.las	LAS 1.2
826_292.las	LAS 1.2
826_294.las	LAS 1.2
826_296.las	LAS 1.2
826_298.las	LAS 1.2
826_300.las	LAS 1.2
826_302.las	LAS 1.2
826_304.las	LAS 1.2
826_306.las	LAS 1.2
826_308.las	LAS 1.2
828_196.las	LAS 1.2
828_198.las	LAS 1.2
828_200.las	LAS 1.2
828_202.las	LAS 1.2
828_204.las	LAS 1.2
828_206.las	LAS 1.2

2.1 Report on ASPRS LAS File Format (Tiled Data) - continued

File	LAS Format
828_208.las	LAS 1.2
828_210.las	LAS 1.2
828_212.las	LAS 1.2
828_214.las	LAS 1.2
828_216.las	LAS 1.2
828_218.las	LAS 1.2
828_220.las	LAS 1.2
828_222.las	LAS 1.2
828_224.las	LAS 1.2
828_226.las	LAS 1.2
828_228.las	LAS 1.2
828_230.las	LAS 1.2
828_232.las	LAS 1.2
828_234.las	LAS 1.2
828_236.las	LAS 1.2
828_238.las	LAS 1.2
828_240.las	LAS 1.2
828_242.las	LAS 1.2
828_244.las	LAS 1.2
828_246.las	LAS 1.2
828_248.las	LAS 1.2
828_250.las	LAS 1.2
828_252.las	LAS 1.2
828_254.las	LAS 1.2
828_256.las	LAS 1.2
828_258.las	LAS 1.2
828_260.las	LAS 1.2
828_262.las	LAS 1.2
828_264.las	LAS 1.2
828_266.las	LAS 1.2
828_268.las	LAS 1.2
828_270.las	LAS 1.2
828_272.las	LAS 1.2
828_274.las	LAS 1.2
828_276.las	LAS 1.2
828_278.las	LAS 1.2
828_280.las	LAS 1.2
828_282.las	LAS 1.2
828_284.las	LAS 1.2
828_286.las	LAS 1.2
828_288.las	LAS 1.2
828_290.las	LAS 1.2
828_292.las	LAS 1.2
828_294.las	LAS 1.2
828_296.las	LAS 1.2
828_298.las	LAS 1.2
828_300.las	LAS 1.2

2.1 Report on ASPRS LAS File Format (Tiled Data) - continued

File	LAS Format
828_302.las	LAS 1.2
828_304.las	LAS 1.2
828_306.las	LAS 1.2
828_308.las	LAS 1.2
830_196.las	LAS 1.2
830_198.las	LAS 1.2
830_200.las	LAS 1.2
830_202.las	LAS 1.2
830_204.las	LAS 1.2
830_206.las	LAS 1.2
830_208.las	LAS 1.2
830_210.las	LAS 1.2
830_212.las	LAS 1.2
830_214.las	LAS 1.2
830_216.las	LAS 1.2
830_218.las	LAS 1.2
830_220.las	LAS 1.2
830_222.las	LAS 1.2
830_224.las	LAS 1.2
830_226.las	LAS 1.2
830_228.las	LAS 1.2
830_230.las	LAS 1.2
830_232.las	LAS 1.2
830_234.las	LAS 1.2
830_236.las	LAS 1.2
830_238.las	LAS 1.2
830_240.las	LAS 1.2
830_242.las	LAS 1.2
830_244.las	LAS 1.2
830_246.las	LAS 1.2
830_248.las	LAS 1.2
830_250.las	LAS 1.2
830_252.las	LAS 1.2
830_254.las	LAS 1.2
830_256.las	LAS 1.2
830_258.las	LAS 1.2
830_260.las	LAS 1.2
830_262.las	LAS 1.2
830_264.las	LAS 1.2
830_266.las	LAS 1.2
830_268.las	LAS 1.2
830_270.las	LAS 1.2
830_272.las	LAS 1.2
830_274.las	LAS 1.2
830_276.las	LAS 1.2
830_278.las	LAS 1.2
830_280.las	LAS 1.2

2.1 Report on ASPRS LAS File Format (Tiled Data) - continued

File	LAS Format
830_282.las	LAS 1.2
830_284.las	LAS 1.2
830_286.las	LAS 1.2
830_288.las	LAS 1.2
830_290.las	LAS 1.2
830_292.las	LAS 1.2
830_294.las	LAS 1.2
830_296.las	LAS 1.2
830_298.las	LAS 1.2
830_300.las	LAS 1.2
830_302.las	LAS 1.2
830_304.las	LAS 1.2
830_306.las	LAS 1.2
830_308.las	LAS 1.2
832_194.las	LAS 1.2
832_196.las	LAS 1.2
832_198.las	LAS 1.2
832_200.las	LAS 1.2
832_202.las	LAS 1.2
832_204.las	LAS 1.2
832_206.las	LAS 1.2
832_208.las	LAS 1.2
832_210.las	LAS 1.2
832_212.las	LAS 1.2
832_214.las	LAS 1.2
832_216.las	LAS 1.2
832_218.las	LAS 1.2
832_220.las	LAS 1.2
832_222.las	LAS 1.2
832_224.las	LAS 1.2
832_226.las	LAS 1.2
832_228.las	LAS 1.2
832_230.las	LAS 1.2
832_232.las	LAS 1.2
832_234.las	LAS 1.2
832_236.las	LAS 1.2
832_238.las	LAS 1.2
832_240.las	LAS 1.2
832_242.las	LAS 1.2
832_244.las	LAS 1.2
832_246.las	LAS 1.2
832_248.las	LAS 1.2
832_250.las	LAS 1.2
832_252.las	LAS 1.2
832_254.las	LAS 1.2
832_256.las	LAS 1.2
832_258.las	LAS 1.2

2.1 Report on ASPRS LAS File Format (Tiled Data) - continued

File	LAS Format
832_260.las	LAS 1.2
832_262.las	LAS 1.2
832_264.las	LAS 1.2
832_266.las	LAS 1.2
832_268.las	LAS 1.2
832_270.las	LAS 1.2
832_272.las	LAS 1.2
832_274.las	LAS 1.2
832_276.las	LAS 1.2
832_278.las	LAS 1.2
832_280.las	LAS 1.2
832_282.las	LAS 1.2
832_284.las	LAS 1.2
832_286.las	LAS 1.2
832_288.las	LAS 1.2
832_290.las	LAS 1.2
832_292.las	LAS 1.2
832_294.las	LAS 1.2
832_296.las	LAS 1.2
832_298.las	LAS 1.2
832_300.las	LAS 1.2
832_302.las	LAS 1.2
832_304.las	LAS 1.2
832_306.las	LAS 1.2
832_308.las	LAS 1.2
834_194.las	LAS 1.2
834_196.las	LAS 1.2
834_198.las	LAS 1.2
834_200.las	LAS 1.2
834_202.las	LAS 1.2
834_204.las	LAS 1.2
834_206.las	LAS 1.2
834_208.las	LAS 1.2
834_210.las	LAS 1.2
834_212.las	LAS 1.2
834_214.las	LAS 1.2
834_216.las	LAS 1.2
834_218.las	LAS 1.2
834_220.las	LAS 1.2
834_222.las	LAS 1.2
834_224.las	LAS 1.2
834_226.las	LAS 1.2
834_228.las	LAS 1.2
834_230.las	LAS 1.2
834_232.las	LAS 1.2
834_234.las	LAS 1.2
834_236.las	LAS 1.2

2.1 Report on ASPRS LAS File Format (Tiled Data) - continued

File	LAS Format
834_238.las	LAS 1.2
834_240.las	LAS 1.2
834_242.las	LAS 1.2
834_244.las	LAS 1.2
834_246.las	LAS 1.2
834_248.las	LAS 1.2
834_250.las	LAS 1.2
834_252.las	LAS 1.2
834_254.las	LAS 1.2
834_256.las	LAS 1.2
834_258.las	LAS 1.2
834_260.las	LAS 1.2
834_262.las	LAS 1.2
834_264.las	LAS 1.2
834_266.las	LAS 1.2
834_268.las	LAS 1.2
834_270.las	LAS 1.2
834_272.las	LAS 1.2
834_274.las	LAS 1.2
834_276.las	LAS 1.2
834_278.las	LAS 1.2
834_280.las	LAS 1.2
834_282.las	LAS 1.2
834_284.las	LAS 1.2
834_286.las	LAS 1.2
834_288.las	LAS 1.2
834_290.las	LAS 1.2
834_292.las	LAS 1.2
834_294.las	LAS 1.2
834_296.las	LAS 1.2
834_298.las	LAS 1.2
834_300.las	LAS 1.2
834_302.las	LAS 1.2
834_304.las	LAS 1.2
834_306.las	LAS 1.2
834_308.las	LAS 1.2
836_192.las	LAS 1.2
836_194.las	LAS 1.2
836_196.las	LAS 1.2
836_198.las	LAS 1.2
836_200.las	LAS 1.2
836_202.las	LAS 1.2
836_204.las	LAS 1.2
836_206.las	LAS 1.2
836_208.las	LAS 1.2
836_210.las	LAS 1.2
836_212.las	LAS 1.2

2.1 Report on ASPRS LAS File Format (Tiled Data) - continued

File	LAS Format
836_214.las	LAS 1.2
836_216.las	LAS 1.2
836_218.las	LAS 1.2
836_220.las	LAS 1.2
836_222.las	LAS 1.2
836_224.las	LAS 1.2
836_226.las	LAS 1.2
836_228.las	LAS 1.2
836_230.las	LAS 1.2
836_232.las	LAS 1.2
836_234.las	LAS 1.2
836_236.las	LAS 1.2
836_238.las	LAS 1.2
836_240.las	LAS 1.2
836_242.las	LAS 1.2
836_244.las	LAS 1.2
836_246.las	LAS 1.2
836_248.las	LAS 1.2
836_250.las	LAS 1.2
836_252.las	LAS 1.2
836_254.las	LAS 1.2
836_256.las	LAS 1.2
836_258.las	LAS 1.2
836_260.las	LAS 1.2
836_262.las	LAS 1.2
836_264.las	LAS 1.2
836_266.las	LAS 1.2
836_268.las	LAS 1.2
836_270.las	LAS 1.2
836_272.las	LAS 1.2
836_274.las	LAS 1.2
836_276.las	LAS 1.2
836_278.las	LAS 1.2
836_280.las	LAS 1.2
836_282.las	LAS 1.2
836_284.las	LAS 1.2
836_286.las	LAS 1.2
836_288.las	LAS 1.2
836_290.las	LAS 1.2
836_292.las	LAS 1.2
836_294.las	LAS 1.2
836_296.las	LAS 1.2
836_298.las	LAS 1.2
836_300.las	LAS 1.2
836_302.las	LAS 1.2
836_304.las	LAS 1.2
836_306.las	LAS 1.2

2.1 Report on ASPRS LAS File Format (Tiled Data) - continued

File	LAS Format
836_308.las	LAS 1.2
838_192.las	LAS 1.2
838_194.las	LAS 1.2
838_196.las	LAS 1.2
838_198.las	LAS 1.2
838_200.las	LAS 1.2
838_202.las	LAS 1.2
838_204.las	LAS 1.2
838_206.las	LAS 1.2
838_208.las	LAS 1.2
838_210.las	LAS 1.2
838_212.las	LAS 1.2
838_214.las	LAS 1.2
838_216.las	LAS 1.2
838_218.las	LAS 1.2
838_220.las	LAS 1.2
838_222.las	LAS 1.2
838_224.las	LAS 1.2
838_226.las	LAS 1.2
838_228.las	LAS 1.2
838_230.las	LAS 1.2
838_232.las	LAS 1.2
838_234.las	LAS 1.2
838_236.las	LAS 1.2
838_238.las	LAS 1.2
838_240.las	LAS 1.2
838_242.las	LAS 1.2
838_244.las	LAS 1.2
838_246.las	LAS 1.2
838_248.las	LAS 1.2
838_250.las	LAS 1.2
838_252.las	LAS 1.2
838_254.las	LAS 1.2
838_256.las	LAS 1.2
838_258.las	LAS 1.2
838_260.las	LAS 1.2
838_262.las	LAS 1.2
838_264.las	LAS 1.2
838_266.las	LAS 1.2
838_268.las	LAS 1.2
838_270.las	LAS 1.2
838_272.las	LAS 1.2
838_274.las	LAS 1.2
838_276.las	LAS 1.2
838_278.las	LAS 1.2
838_280.las	LAS 1.2
838_282.las	LAS 1.2

2.1 Report on ASPRS LAS File Format (Tiled Data) - continued

File	LAS Format
838_284.las	LAS 1.2
838_286.las	LAS 1.2
838_288.las	LAS 1.2
838_290.las	LAS 1.2
838_292.las	LAS 1.2
838_294.las	LAS 1.2
838_296.las	LAS 1.2
838_298.las	LAS 1.2
838_300.las	LAS 1.2
838_302.las	LAS 1.2
838_304.las	LAS 1.2
838_306.las	LAS 1.2
838_308.las	LAS 1.2
840_190.las	LAS 1.2
840_192.las	LAS 1.2
840_194.las	LAS 1.2
840_196.las	LAS 1.2
840_198.las	LAS 1.2
840_200.las	LAS 1.2
840_202.las	LAS 1.2
840_204.las	LAS 1.2
840_206.las	LAS 1.2
840_208.las	LAS 1.2
840_210.las	LAS 1.2
840_212.las	LAS 1.2
840_214.las	LAS 1.2
840_216.las	LAS 1.2
840_218.las	LAS 1.2
840_220.las	LAS 1.2
840_222.las	LAS 1.2
840_224.las	LAS 1.2
840_226.las	LAS 1.2
840_228.las	LAS 1.2
840_230.las	LAS 1.2
840_232.las	LAS 1.2
840_234.las	LAS 1.2
840_236.las	LAS 1.2
840_238.las	LAS 1.2
840_240.las	LAS 1.2
840_242.las	LAS 1.2
840_244.las	LAS 1.2
840_246.las	LAS 1.2
840_248.las	LAS 1.2
840_250.las	LAS 1.2
840_252.las	LAS 1.2
840_254.las	LAS 1.2
840_256.las	LAS 1.2

2.1 Report on ASPRS LAS File Format (Tiled Data) - continued

File	LAS Format
840_258.las	LAS 1.2
840_260.las	LAS 1.2
840_262.las	LAS 1.2
840_264.las	LAS 1.2
840_266.las	LAS 1.2
840_268.las	LAS 1.2
840_270.las	LAS 1.2
840_272.las	LAS 1.2
840_274.las	LAS 1.2
840_276.las	LAS 1.2
840_278.las	LAS 1.2
840_280.las	LAS 1.2
840_282.las	LAS 1.2
840_284.las	LAS 1.2
840_286.las	LAS 1.2
840_288.las	LAS 1.2
840_290.las	LAS 1.2
840_292.las	LAS 1.2
840_294.las	LAS 1.2
840_296.las	LAS 1.2
840_298.las	LAS 1.2
840_300.las	LAS 1.2
840_302.las	LAS 1.2
840_304.las	LAS 1.2
840_306.las	LAS 1.2
840_308.las	LAS 1.2
842_190.las	LAS 1.2
842_192.las	LAS 1.2
842_194.las	LAS 1.2
842_196.las	LAS 1.2
842_198.las	LAS 1.2
842_200.las	LAS 1.2
842_202.las	LAS 1.2
842_204.las	LAS 1.2
842_206.las	LAS 1.2
842_208.las	LAS 1.2
842_210.las	LAS 1.2
842_212.las	LAS 1.2
842_214.las	LAS 1.2
842_216.las	LAS 1.2
842_218.las	LAS 1.2
842_220.las	LAS 1.2
842_222.las	LAS 1.2
842_224.las	LAS 1.2
842_226.las	LAS 1.2
842_228.las	LAS 1.2
842_230.las	LAS 1.2

2.1 Report on ASPRS LAS File Format (Tiled Data) - continued

File	LAS Format
842_232.las	LAS 1.2
842_234.las	LAS 1.2
842_236.las	LAS 1.2
842_238.las	LAS 1.2
842_240.las	LAS 1.2
842_242.las	LAS 1.2
842_244.las	LAS 1.2
842_246.las	LAS 1.2
842_248.las	LAS 1.2
842_250.las	LAS 1.2
842_252.las	LAS 1.2
842_254.las	LAS 1.2
842_256.las	LAS 1.2
842_258.las	LAS 1.2
842_260.las	LAS 1.2
842_262.las	LAS 1.2
842_264.las	LAS 1.2
842_266.las	LAS 1.2
842_268.las	LAS 1.2
842_270.las	LAS 1.2
842_272.las	LAS 1.2
842_274.las	LAS 1.2
842_276.las	LAS 1.2
842_278.las	LAS 1.2
842_280.las	LAS 1.2
842_282.las	LAS 1.2
842_284.las	LAS 1.2
842_286.las	LAS 1.2
842_288.las	LAS 1.2
842_290.las	LAS 1.2
842_292.las	LAS 1.2
842_294.las	LAS 1.2
842_296.las	LAS 1.2
842_298.las	LAS 1.2
842_300.las	LAS 1.2
842_302.las	LAS 1.2
842_304.las	LAS 1.2
842_306.las	LAS 1.2
842_308.las	LAS 1.2
844_190.las	LAS 1.2
844_192.las	LAS 1.2
844_194.las	LAS 1.2
844_196.las	LAS 1.2
844_198.las	LAS 1.2
844_200.las	LAS 1.2
844_202.las	LAS 1.2
844_204.las	LAS 1.2

2.1 Report on ASPRS LAS File Format (Tiled Data) - continued

File	LAS Format
844_206.las	LAS 1.2
844_208.las	LAS 1.2
844_210.las	LAS 1.2
844_212.las	LAS 1.2
844_214.las	LAS 1.2
844_216.las	LAS 1.2
844_218.las	LAS 1.2
844_220.las	LAS 1.2
844_222.las	LAS 1.2
844_224.las	LAS 1.2
844_226.las	LAS 1.2
844_228.las	LAS 1.2
844_230.las	LAS 1.2
844_232.las	LAS 1.2
844_234.las	LAS 1.2
844_236.las	LAS 1.2
844_238.las	LAS 1.2
844_240.las	LAS 1.2
844_242.las	LAS 1.2
844_244.las	LAS 1.2
844_246.las	LAS 1.2
844_248.las	LAS 1.2
844_250.las	LAS 1.2
844_252.las	LAS 1.2
844_254.las	LAS 1.2
844_256.las	LAS 1.2
844_258.las	LAS 1.2
844_260.las	LAS 1.2
844_262.las	LAS 1.2
844_264.las	LAS 1.2
844_266.las	LAS 1.2
844_268.las	LAS 1.2
844_270.las	LAS 1.2
844_272.las	LAS 1.2
844_274.las	LAS 1.2
844_276.las	LAS 1.2
844_278.las	LAS 1.2
844_280.las	LAS 1.2
844_282.las	LAS 1.2
844_284.las	LAS 1.2
844_286.las	LAS 1.2
844_288.las	LAS 1.2
844_290.las	LAS 1.2
844_292.las	LAS 1.2
844_294.las	LAS 1.2
844_296.las	LAS 1.2
844_298.las	LAS 1.2

2.1 Report on ASPRS LAS File Format (Tiled Data) - continued

File	LAS Format
844_300.las	LAS 1.2
844_302.las	LAS 1.2
844_304.las	LAS 1.2
844_306.las	LAS 1.2
844_308.las	LAS 1.2
846_188.las	LAS 1.2
846_190.las	LAS 1.2
846_192.las	LAS 1.2
846_194.las	LAS 1.2
846_196.las	LAS 1.2
846_198.las	LAS 1.2
846_200.las	LAS 1.2
846_202.las	LAS 1.2
846_204.las	LAS 1.2
846_206.las	LAS 1.2
846_208.las	LAS 1.2
846_210.las	LAS 1.2
846_212.las	LAS 1.2
846_214.las	LAS 1.2
846_216.las	LAS 1.2
846_218.las	LAS 1.2
846_220.las	LAS 1.2
846_222.las	LAS 1.2
846_224.las	LAS 1.2
846_226.las	LAS 1.2
846_228.las	LAS 1.2
846_230.las	LAS 1.2
846_232.las	LAS 1.2
846_234.las	LAS 1.2
846_236.las	LAS 1.2
846_238.las	LAS 1.2
846_240.las	LAS 1.2
846_242.las	LAS 1.2
846_244.las	LAS 1.2
846_246.las	LAS 1.2
846_248.las	LAS 1.2
846_250.las	LAS 1.2
846_252.las	LAS 1.2
846_254.las	LAS 1.2
846_256.las	LAS 1.2
846_258.las	LAS 1.2
846_260.las	LAS 1.2
846_262.las	LAS 1.2
846_264.las	LAS 1.2
846_266.las	LAS 1.2
846_268.las	LAS 1.2
846_270.las	LAS 1.2

2.1 Report on ASPRS LAS File Format (Tiled Data) - continued

File	LAS Format
846_272.las	LAS 1.2
846_274.las	LAS 1.2
846_276.las	LAS 1.2
846_278.las	LAS 1.2
846_280.las	LAS 1.2
846_282.las	LAS 1.2
846_284.las	LAS 1.2
846_286.las	LAS 1.2
846_288.las	LAS 1.2
846_290.las	LAS 1.2
846_292.las	LAS 1.2
846_294.las	LAS 1.2
846_296.las	LAS 1.2
846_298.las	LAS 1.2
846_300.las	LAS 1.2
846_302.las	LAS 1.2
846_304.las	LAS 1.2
846_306.las	LAS 1.2
846_308.las	LAS 1.2
848_188.las	LAS 1.2
848_190.las	LAS 1.2
848_192.las	LAS 1.2
848_194.las	LAS 1.2
848_196.las	LAS 1.2
848_198.las	LAS 1.2
848_200.las	LAS 1.2
848_202.las	LAS 1.2
848_204.las	LAS 1.2
848_206.las	LAS 1.2
848_208.las	LAS 1.2
848_210.las	LAS 1.2
848_212.las	LAS 1.2
848_214.las	LAS 1.2
848_216.las	LAS 1.2
848_218.las	LAS 1.2
848_220.las	LAS 1.2
848_222.las	LAS 1.2
848_224.las	LAS 1.2
848_226.las	LAS 1.2
848_228.las	LAS 1.2
848_230.las	LAS 1.2
848_232.las	LAS 1.2
848_234.las	LAS 1.2
848_236.las	LAS 1.2
848_238.las	LAS 1.2
848_240.las	LAS 1.2
848_242.las	LAS 1.2

2.1 Report on ASPRS LAS File Format (Tiled Data) - continued

File	LAS Format
848_244.las	LAS 1.2
848_246.las	LAS 1.2
848_248.las	LAS 1.2
848_250.las	LAS 1.2
848_252.las	LAS 1.2
848_254.las	LAS 1.2
848_256.las	LAS 1.2
848_258.las	LAS 1.2
848_260.las	LAS 1.2
848_262.las	LAS 1.2
848_264.las	LAS 1.2
848_266.las	LAS 1.2
848_268.las	LAS 1.2
848_270.las	LAS 1.2
848_272.las	LAS 1.2
848_274.las	LAS 1.2
848_276.las	LAS 1.2
848_278.las	LAS 1.2
848_280.las	LAS 1.2
848_282.las	LAS 1.2
848_284.las	LAS 1.2
848_286.las	LAS 1.2
848_288.las	LAS 1.2
848_290.las	LAS 1.2
848_292.las	LAS 1.2
848_294.las	LAS 1.2
848_296.las	LAS 1.2
848_298.las	LAS 1.2
848_300.las	LAS 1.2
848_302.las	LAS 1.2
848_304.las	LAS 1.2
848_306.las	LAS 1.2
848_308.las	LAS 1.2
850_186.las	LAS 1.2
850_188.las	LAS 1.2
850_190.las	LAS 1.2
850_192.las	LAS 1.2
850_194.las	LAS 1.2
850_196.las	LAS 1.2
850_198.las	LAS 1.2
850_200.las	LAS 1.2
850_202.las	LAS 1.2
850_204.las	LAS 1.2
850_206.las	LAS 1.2
850_208.las	LAS 1.2
850_210.las	LAS 1.2
850_212.las	LAS 1.2

2.1 Report on ASPRS LAS File Format (Tiled Data) - continued

File	LAS Format
850_214.las	LAS 1.2
850_216.las	LAS 1.2
850_218.las	LAS 1.2
850_220.las	LAS 1.2
850_222.las	LAS 1.2
850_224.las	LAS 1.2
850_226.las	LAS 1.2
850_228.las	LAS 1.2
850_230.las	LAS 1.2
850_232.las	LAS 1.2
850_234.las	LAS 1.2
850_236.las	LAS 1.2
850_238.las	LAS 1.2
850_240.las	LAS 1.2
850_242.las	LAS 1.2
850_244.las	LAS 1.2
850_246.las	LAS 1.2
850_248.las	LAS 1.2
850_250.las	LAS 1.2
850_252.las	LAS 1.2
850_254.las	LAS 1.2
850_256.las	LAS 1.2
850_258.las	LAS 1.2
850_260.las	LAS 1.2
850_262.las	LAS 1.2
850_264.las	LAS 1.2
850_266.las	LAS 1.2
850_268.las	LAS 1.2
850_270.las	LAS 1.2
850_272.las	LAS 1.2
850_274.las	LAS 1.2
850_276.las	LAS 1.2
850_278.las	LAS 1.2
850_280.las	LAS 1.2
850_282.las	LAS 1.2
850_284.las	LAS 1.2
850_286.las	LAS 1.2
850_288.las	LAS 1.2
850_290.las	LAS 1.2
850_292.las	LAS 1.2
850_294.las	LAS 1.2
850_296.las	LAS 1.2
850_298.las	LAS 1.2
850_300.las	LAS 1.2
850_302.las	LAS 1.2
850_304.las	LAS 1.2
850_306.las	LAS 1.2

2.1 Report on ASPRS LAS File Format (Tiled Data) - continued

File	LAS Format
850_308.las	LAS 1.2
852_184.las	LAS 1.2
852_186.las	LAS 1.2
852_188.las	LAS 1.2
852_190.las	LAS 1.2
852_192.las	LAS 1.2
852_194.las	LAS 1.2
852_196.las	LAS 1.2
852_198.las	LAS 1.2
852_200.las	LAS 1.2
852_202.las	LAS 1.2
852_204.las	LAS 1.2
852_206.las	LAS 1.2
852_208.las	LAS 1.2
852_210.las	LAS 1.2
852_212.las	LAS 1.2
852_214.las	LAS 1.2
852_216.las	LAS 1.2
852_218.las	LAS 1.2
852_220.las	LAS 1.2
852_222.las	LAS 1.2
852_224.las	LAS 1.2
852_226.las	LAS 1.2
852_228.las	LAS 1.2
852_230.las	LAS 1.2
852_232.las	LAS 1.2
852_234.las	LAS 1.2
852_236.las	LAS 1.2
852_238.las	LAS 1.2
852_240.las	LAS 1.2
852_242.las	LAS 1.2
852_244.las	LAS 1.2
852_246.las	LAS 1.2
852_248.las	LAS 1.2
852_250.las	LAS 1.2
852_252.las	LAS 1.2
852_254.las	LAS 1.2
852_256.las	LAS 1.2
852_258.las	LAS 1.2
852_260.las	LAS 1.2
852_262.las	LAS 1.2
852_264.las	LAS 1.2
852_266.las	LAS 1.2
852_268.las	LAS 1.2
852_270.las	LAS 1.2
852_272.las	LAS 1.2
852_274.las	LAS 1.2

2.1 Report on ASPRS LAS File Format (Tiled Data) - continued

File	LAS Format
852_276.las	LAS 1.2
852_278.las	LAS 1.2
852_280.las	LAS 1.2
852_282.las	LAS 1.2
852_284.las	LAS 1.2
852_286.las	LAS 1.2
852_288.las	LAS 1.2
852_290.las	LAS 1.2
852_292.las	LAS 1.2
852_294.las	LAS 1.2
852_296.las	LAS 1.2
852_298.las	LAS 1.2
852_300.las	LAS 1.2
852_302.las	LAS 1.2
852_304.las	LAS 1.2
852_306.las	LAS 1.2
854_182.las	LAS 1.2
854_184.las	LAS 1.2
854_186.las	LAS 1.2
854_188.las	LAS 1.2
854_190.las	LAS 1.2
854_192.las	LAS 1.2
854_194.las	LAS 1.2
854_196.las	LAS 1.2
854_198.las	LAS 1.2
854_200.las	LAS 1.2
854_202.las	LAS 1.2
854_204.las	LAS 1.2
854_206.las	LAS 1.2
854_208.las	LAS 1.2
854_210.las	LAS 1.2
854_212.las	LAS 1.2
854_214.las	LAS 1.2
854_216.las	LAS 1.2
854_218.las	LAS 1.2
854_220.las	LAS 1.2
854_222.las	LAS 1.2
854_224.las	LAS 1.2
854_226.las	LAS 1.2
854_228.las	LAS 1.2
854_230.las	LAS 1.2
854_232.las	LAS 1.2
854_234.las	LAS 1.2
854_236.las	LAS 1.2
854_238.las	LAS 1.2
854_240.las	LAS 1.2
854_242.las	LAS 1.2

2.1 Report on ASPRS LAS File Format (Tiled Data) - continued

File	LAS Format
854_244.las	LAS 1.2
854_246.las	LAS 1.2
854_248.las	LAS 1.2
854_250.las	LAS 1.2
854_252.las	LAS 1.2
854_254.las	LAS 1.2
854_256.las	LAS 1.2
854_258.las	LAS 1.2
854_260.las	LAS 1.2
854_262.las	LAS 1.2
854_264.las	LAS 1.2
854_266.las	LAS 1.2
854_268.las	LAS 1.2
854_270.las	LAS 1.2
854_272.las	LAS 1.2
854_274.las	LAS 1.2
854_276.las	LAS 1.2
854_278.las	LAS 1.2
854_280.las	LAS 1.2
854_282.las	LAS 1.2
854_284.las	LAS 1.2
854_286.las	LAS 1.2
854_288.las	LAS 1.2
854_290.las	LAS 1.2
854_292.las	LAS 1.2
854_294.las	LAS 1.2
854_296.las	LAS 1.2
854_298.las	LAS 1.2
854_300.las	LAS 1.2
854_302.las	LAS 1.2
854_304.las	LAS 1.2
854_306.las	LAS 1.2
856_180.las	LAS 1.2
856_182.las	LAS 1.2
856_184.las	LAS 1.2
856_186.las	LAS 1.2
856_188.las	LAS 1.2
856_190.las	LAS 1.2
856_192.las	LAS 1.2
856_194.las	LAS 1.2
856_196.las	LAS 1.2
856_198.las	LAS 1.2
856_200.las	LAS 1.2
856_202.las	LAS 1.2
856_204.las	LAS 1.2
856_206.las	LAS 1.2
856_208.las	LAS 1.2

2.1 Report on ASPRS LAS File Format (Tiled Data) - continued

File	LAS Format
856_210.las	LAS 1.2
856_212.las	LAS 1.2
856_214.las	LAS 1.2
856_216.las	LAS 1.2
856_218.las	LAS 1.2
856_220.las	LAS 1.2
856_222.las	LAS 1.2
856_224.las	LAS 1.2
856_226.las	LAS 1.2
856_228.las	LAS 1.2
856_230.las	LAS 1.2
856_232.las	LAS 1.2
856_234.las	LAS 1.2
856_236.las	LAS 1.2
856_238.las	LAS 1.2
856_240.las	LAS 1.2
856_242.las	LAS 1.2
856_244.las	LAS 1.2
856_246.las	LAS 1.2
856_248.las	LAS 1.2
856_250.las	LAS 1.2
856_252.las	LAS 1.2
856_254.las	LAS 1.2
856_256.las	LAS 1.2
856_258.las	LAS 1.2
856_260.las	LAS 1.2
856_262.las	LAS 1.2
856_264.las	LAS 1.2
856_266.las	LAS 1.2
856_268.las	LAS 1.2
856_270.las	LAS 1.2
856_272.las	LAS 1.2
856_274.las	LAS 1.2
856_276.las	LAS 1.2
856_278.las	LAS 1.2
856_280.las	LAS 1.2
856_282.las	LAS 1.2
856_284.las	LAS 1.2
856_286.las	LAS 1.2
856_288.las	LAS 1.2
856_290.las	LAS 1.2
856_292.las	LAS 1.2
856_294.las	LAS 1.2
856_296.las	LAS 1.2
856_298.las	LAS 1.2
856_300.las	LAS 1.2
856_302.las	LAS 1.2

2.1 Report on ASPRS LAS File Format (Tiled Data) - continued

File	LAS Format
856_304.las	LAS 1.2
856_306.las	LAS 1.2
858_180.las	LAS 1.2
858_182.las	LAS 1.2
858_184.las	LAS 1.2
858_186.las	LAS 1.2
858_188.las	LAS 1.2
858_190.las	LAS 1.2
858_192.las	LAS 1.2
858_194.las	LAS 1.2
858_196.las	LAS 1.2
858_198.las	LAS 1.2
858_200.las	LAS 1.2
858_202.las	LAS 1.2
858_204.las	LAS 1.2
858_206.las	LAS 1.2
858_208.las	LAS 1.2
858_210.las	LAS 1.2
858_212.las	LAS 1.2
858_214.las	LAS 1.2
858_216.las	LAS 1.2
858_218.las	LAS 1.2
858_220.las	LAS 1.2
858_222.las	LAS 1.2
858_224.las	LAS 1.2
858_226.las	LAS 1.2
858_228.las	LAS 1.2
858_230.las	LAS 1.2
858_232.las	LAS 1.2
858_234.las	LAS 1.2
858_236.las	LAS 1.2
858_238.las	LAS 1.2
858_240.las	LAS 1.2
858_242.las	LAS 1.2
858_244.las	LAS 1.2
858_246.las	LAS 1.2
858_248.las	LAS 1.2
858_250.las	LAS 1.2
858_252.las	LAS 1.2
858_254.las	LAS 1.2
858_256.las	LAS 1.2
858_258.las	LAS 1.2
858_260.las	LAS 1.2
858_262.las	LAS 1.2
858_264.las	LAS 1.2
858_266.las	LAS 1.2
858_268.las	LAS 1.2

2.1 Report on ASPRS LAS File Format (Tiled Data) - continued

File	LAS Format
858_270.las	LAS 1.2
858_272.las	LAS 1.2
858_274.las	LAS 1.2
858_276.las	LAS 1.2
858_278.las	LAS 1.2
858_280.las	LAS 1.2
858_282.las	LAS 1.2
858_284.las	LAS 1.2
858_286.las	LAS 1.2
858_288.las	LAS 1.2
858_290.las	LAS 1.2
858_292.las	LAS 1.2
858_294.las	LAS 1.2
858_296.las	LAS 1.2
858_298.las	LAS 1.2
858_300.las	LAS 1.2
858_302.las	LAS 1.2
858_304.las	LAS 1.2
858_306.las	LAS 1.2
860_178.las	LAS 1.2
860_180.las	LAS 1.2
860_182.las	LAS 1.2
860_184.las	LAS 1.2
860_186.las	LAS 1.2
860_188.las	LAS 1.2
860_190.las	LAS 1.2
860_192.las	LAS 1.2
860_194.las	LAS 1.2
860_196.las	LAS 1.2
860_198.las	LAS 1.2
860_200.las	LAS 1.2
860_202.las	LAS 1.2
860_204.las	LAS 1.2
860_206.las	LAS 1.2
860_208.las	LAS 1.2
860_210.las	LAS 1.2
860_212.las	LAS 1.2
860_214.las	LAS 1.2
860_216.las	LAS 1.2
860_218.las	LAS 1.2
860_220.las	LAS 1.2
860_222.las	LAS 1.2
860_224.las	LAS 1.2
860_226.las	LAS 1.2
860_228.las	LAS 1.2
860_230.las	LAS 1.2
860_232.las	LAS 1.2

2.1 Report on ASPRS LAS File Format (Tiled Data) - continued

File	LAS Format
860_234.las	LAS 1.2
860_236.las	LAS 1.2
860_238.las	LAS 1.2
860_240.las	LAS 1.2
860_242.las	LAS 1.2
860_244.las	LAS 1.2
860_246.las	LAS 1.2
860_248.las	LAS 1.2
860_250.las	LAS 1.2
860_252.las	LAS 1.2
860_254.las	LAS 1.2
860_256.las	LAS 1.2
860_258.las	LAS 1.2
860_260.las	LAS 1.2
860_262.las	LAS 1.2
860_264.las	LAS 1.2
860_266.las	LAS 1.2
860_268.las	LAS 1.2
860_270.las	LAS 1.2
860_272.las	LAS 1.2
860_274.las	LAS 1.2
860_276.las	LAS 1.2
860_278.las	LAS 1.2
860_280.las	LAS 1.2
860_282.las	LAS 1.2
860_284.las	LAS 1.2
860_286.las	LAS 1.2
860_288.las	LAS 1.2
860_290.las	LAS 1.2
860_292.las	LAS 1.2
860_294.las	LAS 1.2
860_296.las	LAS 1.2
860_298.las	LAS 1.2
860_300.las	LAS 1.2
860_302.las	LAS 1.2
860_304.las	LAS 1.2
860_306.las	LAS 1.2
862_176.las	LAS 1.2
862_178.las	LAS 1.2
862_180.las	LAS 1.2
862_182.las	LAS 1.2
862_184.las	LAS 1.2
862_186.las	LAS 1.2
862_188.las	LAS 1.2
862_190.las	LAS 1.2
862_192.las	LAS 1.2
862_194.las	LAS 1.2

2.1 Report on ASPRS LAS File Format (Tiled Data) - continued

File	LAS Format
862_196.las	LAS 1.2
862_198.las	LAS 1.2
862_200.las	LAS 1.2
862_202.las	LAS 1.2
862_204.las	LAS 1.2
862_206.las	LAS 1.2
862_208.las	LAS 1.2
862_210.las	LAS 1.2
862_212.las	LAS 1.2
862_214.las	LAS 1.2
862_216.las	LAS 1.2
862_218.las	LAS 1.2
862_220.las	LAS 1.2
862_222.las	LAS 1.2
862_224.las	LAS 1.2
862_226.las	LAS 1.2
862_228.las	LAS 1.2
862_230.las	LAS 1.2
862_232.las	LAS 1.2
862_234.las	LAS 1.2
862_236.las	LAS 1.2
862_238.las	LAS 1.2
862_240.las	LAS 1.2
862_242.las	LAS 1.2
862_244.las	LAS 1.2
862_246.las	LAS 1.2
862_248.las	LAS 1.2
862_250.las	LAS 1.2
862_252.las	LAS 1.2
862_254.las	LAS 1.2
862_256.las	LAS 1.2
862_258.las	LAS 1.2
862_260.las	LAS 1.2
862_262.las	LAS 1.2
862_264.las	LAS 1.2
862_266.las	LAS 1.2
862_268.las	LAS 1.2
862_270.las	LAS 1.2
862_272.las	LAS 1.2
862_274.las	LAS 1.2
862_276.las	LAS 1.2
862_278.las	LAS 1.2
862_280.las	LAS 1.2
862_282.las	LAS 1.2
862_284.las	LAS 1.2
862_286.las	LAS 1.2
862_288.las	LAS 1.2

2.1 Report on ASPRS LAS File Format (Tiled Data) - continued

File	LAS Format
862_290.las	LAS 1.2
862_292.las	LAS 1.2
862_294.las	LAS 1.2
862_296.las	LAS 1.2
862_298.las	LAS 1.2
862_300.las	LAS 1.2
862_302.las	LAS 1.2
862_304.las	LAS 1.2
862_306.las	LAS 1.2
864_172.las	LAS 1.2
864_174.las	LAS 1.2
864_176.las	LAS 1.2
864_178.las	LAS 1.2
864_180.las	LAS 1.2
864_182.las	LAS 1.2
864_184.las	LAS 1.2
864_186.las	LAS 1.2
864_188.las	LAS 1.2
864_190.las	LAS 1.2
864_192.las	LAS 1.2
864_194.las	LAS 1.2
864_196.las	LAS 1.2
864_198.las	LAS 1.2
864_200.las	LAS 1.2
864_202.las	LAS 1.2
864_204.las	LAS 1.2
864_206.las	LAS 1.2
864_208.las	LAS 1.2
864_210.las	LAS 1.2
864_212.las	LAS 1.2
864_214.las	LAS 1.2
864_216.las	LAS 1.2
864_218.las	LAS 1.2
864_220.las	LAS 1.2
864_222.las	LAS 1.2
864_224.las	LAS 1.2
864_226.las	LAS 1.2
864_228.las	LAS 1.2
864_230.las	LAS 1.2
864_232.las	LAS 1.2
864_234.las	LAS 1.2
864_236.las	LAS 1.2
864_238.las	LAS 1.2
864_240.las	LAS 1.2
864_242.las	LAS 1.2
864_244.las	LAS 1.2
864_246.las	LAS 1.2

2.1 Report on ASPRS LAS File Format (Tiled Data) - continued

File	LAS Format
864_248.las	LAS 1.2
864_250.las	LAS 1.2
864_252.las	LAS 1.2
864_254.las	LAS 1.2
864_256.las	LAS 1.2
864_258.las	LAS 1.2
864_260.las	LAS 1.2
864_262.las	LAS 1.2
864_264.las	LAS 1.2
864_266.las	LAS 1.2
864_268.las	LAS 1.2
864_270.las	LAS 1.2
864_272.las	LAS 1.2
864_274.las	LAS 1.2
864_276.las	LAS 1.2
864_278.las	LAS 1.2
864_280.las	LAS 1.2
864_282.las	LAS 1.2
864_284.las	LAS 1.2
864_286.las	LAS 1.2
864_288.las	LAS 1.2
864_290.las	LAS 1.2
864_292.las	LAS 1.2
864_294.las	LAS 1.2
864_296.las	LAS 1.2
864_298.las	LAS 1.2
864_300.las	LAS 1.2
864_302.las	LAS 1.2
864_304.las	LAS 1.2
864_306.las	LAS 1.2
866_172.las	LAS 1.2
866_174.las	LAS 1.2
866_176.las	LAS 1.2
866_178.las	LAS 1.2
866_180.las	LAS 1.2
866_182.las	LAS 1.2
866_184.las	LAS 1.2
866_186.las	LAS 1.2
866_188.las	LAS 1.2
866_190.las	LAS 1.2
866_192.las	LAS 1.2
866_194.las	LAS 1.2
866_196.las	LAS 1.2
866_198.las	LAS 1.2
866_200.las	LAS 1.2
866_202.las	LAS 1.2
866_204.las	LAS 1.2

2.1 Report on ASPRS LAS File Format (Tiled Data) - continued

File	LAS Format
866_206.las	LAS 1.2
866_208.las	LAS 1.2
866_210.las	LAS 1.2
866_212.las	LAS 1.2
866_214.las	LAS 1.2
866_216.las	LAS 1.2
866_218.las	LAS 1.2
866_220.las	LAS 1.2
866_222.las	LAS 1.2
866_224.las	LAS 1.2
866_226.las	LAS 1.2
866_228.las	LAS 1.2
866_230.las	LAS 1.2
866_232.las	LAS 1.2
866_234.las	LAS 1.2
866_236.las	LAS 1.2
866_238.las	LAS 1.2
866_240.las	LAS 1.2
866_242.las	LAS 1.2
866_244.las	LAS 1.2
866_246.las	LAS 1.2
866_248.las	LAS 1.2
866_250.las	LAS 1.2
866_252.las	LAS 1.2
866_254.las	LAS 1.2
866_256.las	LAS 1.2
866_258.las	LAS 1.2
866_260.las	LAS 1.2
866_262.las	LAS 1.2
866_264.las	LAS 1.2
866_266.las	LAS 1.2
866_268.las	LAS 1.2
866_270.las	LAS 1.2
866_272.las	LAS 1.2
866_274.las	LAS 1.2
866_276.las	LAS 1.2
866_278.las	LAS 1.2
866_280.las	LAS 1.2
866_282.las	LAS 1.2
866_284.las	LAS 1.2
866_286.las	LAS 1.2
866_288.las	LAS 1.2
866_290.las	LAS 1.2
866_292.las	LAS 1.2
866_294.las	LAS 1.2
866_296.las	LAS 1.2
866_298.las	LAS 1.2

2.1 Report on ASPRS LAS File Format (Tiled Data) - continued

File	LAS Format
866_300.las	LAS 1.2
866_302.las	LAS 1.2
866_304.las	LAS 1.2
866_306.las	LAS 1.2
868_172.las	LAS 1.2
868_174.las	LAS 1.2
868_176.las	LAS 1.2
868_178.las	LAS 1.2
868_180.las	LAS 1.2
868_182.las	LAS 1.2
868_184.las	LAS 1.2
868_186.las	LAS 1.2
868_188.las	LAS 1.2
868_190.las	LAS 1.2
868_192.las	LAS 1.2
868_194.las	LAS 1.2
868_196.las	LAS 1.2
868_198.las	LAS 1.2
868_200.las	LAS 1.2
868_202.las	LAS 1.2
868_204.las	LAS 1.2
868_206.las	LAS 1.2
868_208.las	LAS 1.2
868_210.las	LAS 1.2
868_212.las	LAS 1.2
868_214.las	LAS 1.2
868_216.las	LAS 1.2
868_218.las	LAS 1.2
868_220.las	LAS 1.2
868_222.las	LAS 1.2
868_224.las	LAS 1.2
868_226.las	LAS 1.2
868_228.las	LAS 1.2
868_230.las	LAS 1.2
868_232.las	LAS 1.2
868_234.las	LAS 1.2
868_236.las	LAS 1.2
868_238.las	LAS 1.2
868_240.las	LAS 1.2
868_242.las	LAS 1.2
868_244.las	LAS 1.2
868_246.las	LAS 1.2
868_248.las	LAS 1.2
868_250.las	LAS 1.2
868_252.las	LAS 1.2
868_254.las	LAS 1.2
868_256.las	LAS 1.2

2.1 Report on ASPRS LAS File Format (Tiled Data) - continued

File	LAS Format
868_258.las	LAS 1.2
868_260.las	LAS 1.2
868_262.las	LAS 1.2
868_264.las	LAS 1.2
868_266.las	LAS 1.2
868_268.las	LAS 1.2
868_270.las	LAS 1.2
868_272.las	LAS 1.2
868_274.las	LAS 1.2
868_276.las	LAS 1.2
868_278.las	LAS 1.2
868_280.las	LAS 1.2
868_282.las	LAS 1.2
868_284.las	LAS 1.2
868_286.las	LAS 1.2
868_288.las	LAS 1.2
868_290.las	LAS 1.2
868_292.las	LAS 1.2
868_294.las	LAS 1.2
868_296.las	LAS 1.2
868_298.las	LAS 1.2
868_300.las	LAS 1.2
868_302.las	LAS 1.2
868_304.las	LAS 1.2
868_306.las	LAS 1.2
870_172.las	LAS 1.2
870_174.las	LAS 1.2
870_176.las	LAS 1.2
870_178.las	LAS 1.2
870_180.las	LAS 1.2
870_182.las	LAS 1.2
870_184.las	LAS 1.2
870_186.las	LAS 1.2
870_188.las	LAS 1.2
870_190.las	LAS 1.2
870_192.las	LAS 1.2
870_194.las	LAS 1.2
870_196.las	LAS 1.2
870_198.las	LAS 1.2
870_200.las	LAS 1.2
870_202.las	LAS 1.2
870_204.las	LAS 1.2
870_206.las	LAS 1.2
870_208.las	LAS 1.2
870_210.las	LAS 1.2
870_212.las	LAS 1.2
870_214.las	LAS 1.2

2.1 Report on ASPRS LAS File Format (Tiled Data) - continued

File	LAS Format
870_216.las	LAS 1.2
870_218.las	LAS 1.2
870_220.las	LAS 1.2
870_222.las	LAS 1.2
870_224.las	LAS 1.2
870_226.las	LAS 1.2
870_228.las	LAS 1.2
870_230.las	LAS 1.2
870_232.las	LAS 1.2
870_234.las	LAS 1.2
870_236.las	LAS 1.2
870_238.las	LAS 1.2
870_240.las	LAS 1.2
870_242.las	LAS 1.2
870_244.las	LAS 1.2
870_246.las	LAS 1.2
870_248.las	LAS 1.2
870_250.las	LAS 1.2
870_252.las	LAS 1.2
870_254.las	LAS 1.2
870_256.las	LAS 1.2
870_258.las	LAS 1.2
870_260.las	LAS 1.2
870_262.las	LAS 1.2
870_264.las	LAS 1.2
870_266.las	LAS 1.2
870_268.las	LAS 1.2
870_270.las	LAS 1.2
870_272.las	LAS 1.2
870_274.las	LAS 1.2
870_276.las	LAS 1.2
870_278.las	LAS 1.2
870_280.las	LAS 1.2
870_282.las	LAS 1.2
870_284.las	LAS 1.2
870_286.las	LAS 1.2
870_288.las	LAS 1.2
870_290.las	LAS 1.2
870_292.las	LAS 1.2
870_294.las	LAS 1.2
870_296.las	LAS 1.2
870_298.las	LAS 1.2
870_300.las	LAS 1.2
870_302.las	LAS 1.2
870_304.las	LAS 1.2
870_306.las	LAS 1.2
872_172.las	LAS 1.2

2.1 Report on ASPRS LAS File Format (Tiled Data) - continued

File	LAS Format
872_174.las	LAS 1.2
872_176.las	LAS 1.2
872_178.las	LAS 1.2
872_180.las	LAS 1.2
872_182.las	LAS 1.2
872_184.las	LAS 1.2
872_186.las	LAS 1.2
872_188.las	LAS 1.2
872_190.las	LAS 1.2
872_192.las	LAS 1.2
872_194.las	LAS 1.2
872_196.las	LAS 1.2
872_198.las	LAS 1.2
872_200.las	LAS 1.2
872_202.las	LAS 1.2
872_204.las	LAS 1.2
872_206.las	LAS 1.2
872_208.las	LAS 1.2
872_210.las	LAS 1.2
872_212.las	LAS 1.2
872_214.las	LAS 1.2
872_216.las	LAS 1.2
872_218.las	LAS 1.2
872_220.las	LAS 1.2
872_222.las	LAS 1.2
872_224.las	LAS 1.2
872_226.las	LAS 1.2
872_228.las	LAS 1.2
872_230.las	LAS 1.2
872_232.las	LAS 1.2
872_234.las	LAS 1.2
872_236.las	LAS 1.2
872_238.las	LAS 1.2
872_240.las	LAS 1.2
872_242.las	LAS 1.2
872_244.las	LAS 1.2
872_246.las	LAS 1.2
872_248.las	LAS 1.2
872_250.las	LAS 1.2
872_252.las	LAS 1.2
872_254.las	LAS 1.2
872_256.las	LAS 1.2
872_258.las	LAS 1.2
872_260.las	LAS 1.2
872_262.las	LAS 1.2
872_264.las	LAS 1.2
872_266.las	LAS 1.2

2.1 Report on ASPRS LAS File Format (Tiled Data) - continued

File	LAS Format
872_268.las	LAS 1.2
872_270.las	LAS 1.2
872_272.las	LAS 1.2
872_274.las	LAS 1.2
872_276.las	LAS 1.2
872_278.las	LAS 1.2
872_280.las	LAS 1.2
872_282.las	LAS 1.2
872_284.las	LAS 1.2
872_286.las	LAS 1.2
872_288.las	LAS 1.2
872_290.las	LAS 1.2
872_292.las	LAS 1.2
872_294.las	LAS 1.2
872_296.las	LAS 1.2
872_298.las	LAS 1.2
872_300.las	LAS 1.2
872_302.las	LAS 1.2
872_304.las	LAS 1.2
872_306.las	LAS 1.2
874_172.las	LAS 1.2
874_174.las	LAS 1.2
874_176.las	LAS 1.2
874_178.las	LAS 1.2
874_180.las	LAS 1.2
874_182.las	LAS 1.2
874_184.las	LAS 1.2
874_186.las	LAS 1.2
874_188.las	LAS 1.2
874_190.las	LAS 1.2
874_192.las	LAS 1.2
874_194.las	LAS 1.2
874_196.las	LAS 1.2
874_198.las	LAS 1.2
874_200.las	LAS 1.2
874_202.las	LAS 1.2
874_204.las	LAS 1.2
874_206.las	LAS 1.2
874_208.las	LAS 1.2
874_210.las	LAS 1.2
874_212.las	LAS 1.2
874_214.las	LAS 1.2
874_216.las	LAS 1.2
874_218.las	LAS 1.2
874_220.las	LAS 1.2
874_222.las	LAS 1.2
874_224.las	LAS 1.2

2.1 Report on ASPRS LAS File Format (Tiled Data) - continued

File	LAS Format
874_226.las	LAS 1.2
874_228.las	LAS 1.2
874_230.las	LAS 1.2
874_232.las	LAS 1.2
874_234.las	LAS 1.2
874_236.las	LAS 1.2
874_238.las	LAS 1.2
874_240.las	LAS 1.2
874_242.las	LAS 1.2
874_244.las	LAS 1.2
874_246.las	LAS 1.2
874_248.las	LAS 1.2
874_250.las	LAS 1.2
874_252.las	LAS 1.2
874_254.las	LAS 1.2
874_256.las	LAS 1.2
874_258.las	LAS 1.2
874_260.las	LAS 1.2
874_262.las	LAS 1.2
874_264.las	LAS 1.2
874_266.las	LAS 1.2
874_268.las	LAS 1.2
874_270.las	LAS 1.2
874_272.las	LAS 1.2
874_274.las	LAS 1.2
874_276.las	LAS 1.2
874_278.las	LAS 1.2
874_280.las	LAS 1.2
874_282.las	LAS 1.2
874_284.las	LAS 1.2
874_286.las	LAS 1.2
874_288.las	LAS 1.2
874_290.las	LAS 1.2
874_292.las	LAS 1.2
874_294.las	LAS 1.2
874_296.las	LAS 1.2
874_298.las	LAS 1.2
874_300.las	LAS 1.2
874_302.las	LAS 1.2
874_304.las	LAS 1.2
874_306.las	LAS 1.2
876_172.las	LAS 1.2
876_174.las	LAS 1.2
876_176.las	LAS 1.2
876_178.las	LAS 1.2
876_180.las	LAS 1.2
876_182.las	LAS 1.2

2.1 Report on ASPRS LAS File Format (Tiled Data) - continued

File	LAS Format
876_184.las	LAS 1.2
876_186.las	LAS 1.2
876_188.las	LAS 1.2
876_190.las	LAS 1.2
876_192.las	LAS 1.2
876_194.las	LAS 1.2
876_196.las	LAS 1.2
876_198.las	LAS 1.2
876_200.las	LAS 1.2
876_202.las	LAS 1.2
876_204.las	LAS 1.2
876_206.las	LAS 1.2
876_208.las	LAS 1.2
876_210.las	LAS 1.2
876_212.las	LAS 1.2
876_214.las	LAS 1.2
876_216.las	LAS 1.2
876_218.las	LAS 1.2
876_220.las	LAS 1.2
876_222.las	LAS 1.2
876_224.las	LAS 1.2
876_226.las	LAS 1.2
876_228.las	LAS 1.2
876_230.las	LAS 1.2
876_232.las	LAS 1.2
876_234.las	LAS 1.2
876_236.las	LAS 1.2
876_238.las	LAS 1.2
876_240.las	LAS 1.2
876_242.las	LAS 1.2
878_172.las	LAS 1.2
878_174.las	LAS 1.2
878_176.las	LAS 1.2
878_178.las	LAS 1.2
878_180.las	LAS 1.2
878_182.las	LAS 1.2
878_184.las	LAS 1.2
878_186.las	LAS 1.2
878_188.las	LAS 1.2
878_190.las	LAS 1.2
878_192.las	LAS 1.2
878_194.las	LAS 1.2
878_196.las	LAS 1.2
878_198.las	LAS 1.2
878_200.las	LAS 1.2
878_202.las	LAS 1.2
878_204.las	LAS 1.2

2.1 Report on ASPRS LAS File Format (Tiled Data) - continued

File	LAS Format
878_206.las	LAS 1.2
878_208.las	LAS 1.2
878_210.las	LAS 1.2
878_212.las	LAS 1.2
878_214.las	LAS 1.2
878_216.las	LAS 1.2
878_218.las	LAS 1.2
878_220.las	LAS 1.2
878_222.las	LAS 1.2
878_224.las	LAS 1.2
878_226.las	LAS 1.2
878_228.las	LAS 1.2
878_230.las	LAS 1.2
878_232.las	LAS 1.2
878_234.las	LAS 1.2
878_236.las	LAS 1.2
878_238.las	LAS 1.2
878_240.las	LAS 1.2
880_168.las	LAS 1.2
880_170.las	LAS 1.2
880_172.las	LAS 1.2
880_174.las	LAS 1.2
880_176.las	LAS 1.2
880_178.las	LAS 1.2
880_180.las	LAS 1.2
880_182.las	LAS 1.2
880_184.las	LAS 1.2
880_186.las	LAS 1.2
880_188.las	LAS 1.2
880_190.las	LAS 1.2
880_192.las	LAS 1.2
880_194.las	LAS 1.2
880_196.las	LAS 1.2
880_198.las	LAS 1.2
880_200.las	LAS 1.2
880_202.las	LAS 1.2
880_204.las	LAS 1.2
880_206.las	LAS 1.2
880_208.las	LAS 1.2
880_210.las	LAS 1.2
880_212.las	LAS 1.2
880_214.las	LAS 1.2
880_216.las	LAS 1.2
880_218.las	LAS 1.2
880_220.las	LAS 1.2
880_222.las	LAS 1.2
880_224.las	LAS 1.2

2.1 Report on ASPRS LAS File Format (Tiled Data) - continued

File	LAS Format
880_226.las	LAS 1.2
880_228.las	LAS 1.2
880_230.las	LAS 1.2
880_232.las	LAS 1.2
880_234.las	LAS 1.2
880_236.las	LAS 1.2
880_238.las	LAS 1.2
882_170.las	LAS 1.2
882_172.las	LAS 1.2
882_174.las	LAS 1.2
882_176.las	LAS 1.2
882_178.las	LAS 1.2
882_180.las	LAS 1.2
882_182.las	LAS 1.2
882_184.las	LAS 1.2
882_186.las	LAS 1.2
882_188.las	LAS 1.2
882_190.las	LAS 1.2
882_192.las	LAS 1.2
882_194.las	LAS 1.2
882_196.las	LAS 1.2
882_198.las	LAS 1.2
882_200.las	LAS 1.2
882_202.las	LAS 1.2
882_204.las	LAS 1.2
882_206.las	LAS 1.2
882_208.las	LAS 1.2
882_210.las	LAS 1.2
882_212.las	LAS 1.2
882_214.las	LAS 1.2
882_216.las	LAS 1.2
882_218.las	LAS 1.2
882_220.las	LAS 1.2
882_222.las	LAS 1.2
882_224.las	LAS 1.2
882_226.las	LAS 1.2
882_228.las	LAS 1.2
882_230.las	LAS 1.2
882_232.las	LAS 1.2
882_234.las	LAS 1.2
882_236.las	LAS 1.2
884_168.las	LAS 1.2
884_170.las	LAS 1.2
884_172.las	LAS 1.2
884_174.las	LAS 1.2
884_176.las	LAS 1.2
884_178.las	LAS 1.2

2.1 Report on ASPRS LAS File Format (Tiled Data) - continued

File	LAS Format
884_180.las	LAS 1.2
884_182.las	LAS 1.2
884_184.las	LAS 1.2
884_186.las	LAS 1.2
884_188.las	LAS 1.2
884_190.las	LAS 1.2
884_192.las	LAS 1.2
884_194.las	LAS 1.2
884_196.las	LAS 1.2
884_198.las	LAS 1.2
884_200.las	LAS 1.2
884_202.las	LAS 1.2
884_204.las	LAS 1.2
884_206.las	LAS 1.2
884_208.las	LAS 1.2
884_210.las	LAS 1.2
884_212.las	LAS 1.2
884_214.las	LAS 1.2
884_216.las	LAS 1.2
884_218.las	LAS 1.2
884_220.las	LAS 1.2
884_222.las	LAS 1.2
884_224.las	LAS 1.2
884_226.las	LAS 1.2
884_228.las	LAS 1.2
884_230.las	LAS 1.2
884_232.las	LAS 1.2
884_234.las	LAS 1.2
886_168.las	LAS 1.2
886_170.las	LAS 1.2
886_172.las	LAS 1.2
886_174.las	LAS 1.2
886_176.las	LAS 1.2
886_178.las	LAS 1.2
886_180.las	LAS 1.2
886_182.las	LAS 1.2
886_184.las	LAS 1.2
886_186.las	LAS 1.2
886_188.las	LAS 1.2
886_190.las	LAS 1.2
886_192.las	LAS 1.2
886_194.las	LAS 1.2
886_196.las	LAS 1.2
886_198.las	LAS 1.2
886_200.las	LAS 1.2
886_202.las	LAS 1.2
886_204.las	LAS 1.2

2.1 Report on ASPRS LAS File Format (Tiled Data) - continued

File	LAS Format
886_206.las	LAS 1.2
886_208.las	LAS 1.2
886_210.las	LAS 1.2
886_212.las	LAS 1.2
886_214.las	LAS 1.2
886_216.las	LAS 1.2
886_218.las	LAS 1.2
886_220.las	LAS 1.2
886_222.las	LAS 1.2
886_224.las	LAS 1.2
886_226.las	LAS 1.2
886_228.las	LAS 1.2
886_230.las	LAS 1.2
886_232.las	LAS 1.2
888_164.las	LAS 1.2
888_166.las	LAS 1.2
888_168.las	LAS 1.2
888_170.las	LAS 1.2
888_172.las	LAS 1.2
888_174.las	LAS 1.2
888_176.las	LAS 1.2
888_178.las	LAS 1.2
888_180.las	LAS 1.2
888_182.las	LAS 1.2
888_184.las	LAS 1.2
888_186.las	LAS 1.2
888_188.las	LAS 1.2
888_190.las	LAS 1.2
888_192.las	LAS 1.2
888_194.las	LAS 1.2
888_196.las	LAS 1.2
888_198.las	LAS 1.2
888_200.las	LAS 1.2
888_202.las	LAS 1.2
888_204.las	LAS 1.2
888_206.las	LAS 1.2
888_208.las	LAS 1.2
888_210.las	LAS 1.2
888_212.las	LAS 1.2
888_214.las	LAS 1.2
888_216.las	LAS 1.2
888_218.las	LAS 1.2
888_220.las	LAS 1.2
888_222.las	LAS 1.2
888_224.las	LAS 1.2
888_226.las	LAS 1.2
888_228.las	LAS 1.2

2.1 Report on ASPRS LAS File Format (Tiled Data) - continued

File	LAS Format
888_230.las	LAS 1.2
890_164.las	LAS 1.2
890_166.las	LAS 1.2
890_168.las	LAS 1.2
890_170.las	LAS 1.2
890_172.las	LAS 1.2
890_174.las	LAS 1.2
890_176.las	LAS 1.2
890_178.las	LAS 1.2
890_180.las	LAS 1.2
890_182.las	LAS 1.2
890_184.las	LAS 1.2
890_186.las	LAS 1.2
890_188.las	LAS 1.2
890_190.las	LAS 1.2
890_192.las	LAS 1.2
890_194.las	LAS 1.2
890_196.las	LAS 1.2
890_198.las	LAS 1.2
890_200.las	LAS 1.2
890_202.las	LAS 1.2
890_204.las	LAS 1.2
890_206.las	LAS 1.2
890_208.las	LAS 1.2
890_210.las	LAS 1.2
890_212.las	LAS 1.2
890_214.las	LAS 1.2
890_216.las	LAS 1.2
890_218.las	LAS 1.2
890_220.las	LAS 1.2
890_222.las	LAS 1.2
890_224.las	LAS 1.2
890_226.las	LAS 1.2
890_228.las	LAS 1.2
892_166.las	LAS 1.2
892_168.las	LAS 1.2
892_170.las	LAS 1.2
892_172.las	LAS 1.2
892_174.las	LAS 1.2
892_176.las	LAS 1.2
892_178.las	LAS 1.2
892_180.las	LAS 1.2
892_182.las	LAS 1.2
892_184.las	LAS 1.2
892_186.las	LAS 1.2
892_188.las	LAS 1.2
892_190.las	LAS 1.2

2.1 Report on ASPRS LAS File Format (Tiled Data) - continued

File	LAS Format
892_192.las	LAS 1.2
892_194.las	LAS 1.2
892_196.las	LAS 1.2
892_198.las	LAS 1.2
892_200.las	LAS 1.2
892_202.las	LAS 1.2
892_204.las	LAS 1.2
892_206.las	LAS 1.2
892_208.las	LAS 1.2
892_210.las	LAS 1.2
892_212.las	LAS 1.2
892_214.las	LAS 1.2
892_216.las	LAS 1.2
892_218.las	LAS 1.2
892_220.las	LAS 1.2
892_222.las	LAS 1.2
892_224.las	LAS 1.2
892_226.las	LAS 1.2
894_164.las	LAS 1.2
894_166.las	LAS 1.2
894_168.las	LAS 1.2
894_170.las	LAS 1.2
894_172.las	LAS 1.2
894_174.las	LAS 1.2
894_176.las	LAS 1.2
894_178.las	LAS 1.2
894_180.las	LAS 1.2
894_182.las	LAS 1.2
894_184.las	LAS 1.2
894_186.las	LAS 1.2
894_188.las	LAS 1.2
894_190.las	LAS 1.2
894_192.las	LAS 1.2
894_194.las	LAS 1.2
894_196.las	LAS 1.2
894_198.las	LAS 1.2
894_200.las	LAS 1.2
894_202.las	LAS 1.2
894_204.las	LAS 1.2
894_206.las	LAS 1.2
894_208.las	LAS 1.2
894_210.las	LAS 1.2
894_212.las	LAS 1.2
894_214.las	LAS 1.2
894_216.las	LAS 1.2
894_218.las	LAS 1.2
894_220.las	LAS 1.2

2.1 Report on ASPRS LAS File Format (Tiled Data) - continued

File	LAS Format
894_222.las	LAS 1.2
894_224.las	LAS 1.2
896_160.las	LAS 1.2
896_162.las	LAS 1.2
896_164.las	LAS 1.2
896_166.las	LAS 1.2
896_168.las	LAS 1.2
896_170.las	LAS 1.2
896_172.las	LAS 1.2
896_174.las	LAS 1.2
896_176.las	LAS 1.2
896_178.las	LAS 1.2
896_180.las	LAS 1.2
896_182.las	LAS 1.2
896_184.las	LAS 1.2
896_186.las	LAS 1.2
896_188.las	LAS 1.2
896_190.las	LAS 1.2
896_192.las	LAS 1.2
896_194.las	LAS 1.2
896_196.las	LAS 1.2
896_198.las	LAS 1.2
896_200.las	LAS 1.2
896_202.las	LAS 1.2
896_204.las	LAS 1.2
896_206.las	LAS 1.2
896_208.las	LAS 1.2
896_210.las	LAS 1.2
896_212.las	LAS 1.2
896_214.las	LAS 1.2
896_216.las	LAS 1.2
896_218.las	LAS 1.2
896_220.las	LAS 1.2
896_222.las	LAS 1.2
898_162.las	LAS 1.2
898_164.las	LAS 1.2
898_166.las	LAS 1.2
898_168.las	LAS 1.2
898_170.las	LAS 1.2
898_172.las	LAS 1.2
898_174.las	LAS 1.2
898_176.las	LAS 1.2
898_178.las	LAS 1.2
898_180.las	LAS 1.2
898_182.las	LAS 1.2
898_184.las	LAS 1.2
898_186.las	LAS 1.2

2.1 Report on ASPRS LAS File Format (Tiled Data) - continued

File	LAS Format
898_188.las	LAS 1.2
898_190.las	LAS 1.2
898_192.las	LAS 1.2
898_194.las	LAS 1.2
898_196.las	LAS 1.2
898_198.las	LAS 1.2
898_200.las	LAS 1.2
898_202.las	LAS 1.2
898_204.las	LAS 1.2
898_206.las	LAS 1.2
898_208.las	LAS 1.2
898_210.las	LAS 1.2
898_212.las	LAS 1.2
898_214.las	LAS 1.2
898_216.las	LAS 1.2
898_218.las	LAS 1.2
898_220.las	LAS 1.2
900_162.las	LAS 1.2
900_164.las	LAS 1.2
900_166.las	LAS 1.2
900_168.las	LAS 1.2
900_170.las	LAS 1.2
900_172.las	LAS 1.2
900_174.las	LAS 1.2
900_176.las	LAS 1.2
900_178.las	LAS 1.2
900_180.las	LAS 1.2
900_182.las	LAS 1.2
900_184.las	LAS 1.2
900_186.las	LAS 1.2
900_188.las	LAS 1.2
900_190.las	LAS 1.2
900_192.las	LAS 1.2
900_194.las	LAS 1.2
900_196.las	LAS 1.2
900_198.las	LAS 1.2
900_200.las	LAS 1.2
900_202.las	LAS 1.2
900_204.las	LAS 1.2
900_206.las	LAS 1.2
900_208.las	LAS 1.2
900_210.las	LAS 1.2
900_212.las	LAS 1.2
900_214.las	LAS 1.2
900_216.las	LAS 1.2
900_218.las	LAS 1.2
902_162.las	LAS 1.2

2.1 Report on ASPRS LAS File Format (Tiled Data) - continued

File	LAS Format
902_164.las	LAS 1.2
902_166.las	LAS 1.2
902_168.las	LAS 1.2
902_170.las	LAS 1.2
902_172.las	LAS 1.2
902_174.las	LAS 1.2
902_176.las	LAS 1.2
902_178.las	LAS 1.2
902_180.las	LAS 1.2
902_182.las	LAS 1.2
902_184.las	LAS 1.2
902_186.las	LAS 1.2
902_188.las	LAS 1.2
902_190.las	LAS 1.2
902_192.las	LAS 1.2
902_194.las	LAS 1.2
902_196.las	LAS 1.2
902_198.las	LAS 1.2
902_200.las	LAS 1.2
902_202.las	LAS 1.2
902_204.las	LAS 1.2
902_206.las	LAS 1.2
902_208.las	LAS 1.2
902_210.las	LAS 1.2
902_212.las	LAS 1.2
902_214.las	LAS 1.2
902_216.las	LAS 1.2
904_160.las	LAS 1.2
904_162.las	LAS 1.2
904_164.las	LAS 1.2
904_166.las	LAS 1.2
904_168.las	LAS 1.2
904_170.las	LAS 1.2
904_172.las	LAS 1.2
904_174.las	LAS 1.2
904_176.las	LAS 1.2
904_178.las	LAS 1.2
904_180.las	LAS 1.2
904_182.las	LAS 1.2
904_184.las	LAS 1.2
904_186.las	LAS 1.2
904_188.las	LAS 1.2
904_190.las	LAS 1.2
904_192.las	LAS 1.2
904_194.las	LAS 1.2
904_196.las	LAS 1.2
904_198.las	LAS 1.2

2.1 Report on ASPRS LAS File Format (Tiled Data) - continued

File	LAS Format
904_200.las	LAS 1.2
904_202.las	LAS 1.2
904_204.las	LAS 1.2
904_206.las	LAS 1.2
904_208.las	LAS 1.2
904_210.las	LAS 1.2
904_212.las	LAS 1.2
904_214.las	LAS 1.2
906_158.las	LAS 1.2
906_160.las	LAS 1.2
906_162.las	LAS 1.2
906_164.las	LAS 1.2
906_166.las	LAS 1.2
906_168.las	LAS 1.2
906_170.las	LAS 1.2
906_172.las	LAS 1.2
906_174.las	LAS 1.2
906_176.las	LAS 1.2
906_178.las	LAS 1.2
906_180.las	LAS 1.2
906_182.las	LAS 1.2
906_184.las	LAS 1.2
906_186.las	LAS 1.2
906_188.las	LAS 1.2
906_190.las	LAS 1.2
906_192.las	LAS 1.2
906_194.las	LAS 1.2
906_196.las	LAS 1.2
906_198.las	LAS 1.2
906_200.las	LAS 1.2
906_202.las	LAS 1.2
906_204.las	LAS 1.2
906_206.las	LAS 1.2
906_208.las	LAS 1.2
906_210.las	LAS 1.2
906_212.las	LAS 1.2
908_156.las	LAS 1.2
908_158.las	LAS 1.2
908_160.las	LAS 1.2
908_162.las	LAS 1.2
908_164.las	LAS 1.2
908_166.las	LAS 1.2
908_168.las	LAS 1.2
908_170.las	LAS 1.2
908_172.las	LAS 1.2
908_174.las	LAS 1.2
908_176.las	LAS 1.2

2.1 Report on ASPRS LAS File Format (Tiled Data) - continued

File	LAS Format
908_178.las	LAS 1.2
908_180.las	LAS 1.2
908_182.las	LAS 1.2
908_184.las	LAS 1.2
908_186.las	LAS 1.2
908_188.las	LAS 1.2
908_190.las	LAS 1.2
908_192.las	LAS 1.2
908_194.las	LAS 1.2
908_196.las	LAS 1.2
908_198.las	LAS 1.2
908_200.las	LAS 1.2
908_202.las	LAS 1.2
908_204.las	LAS 1.2
908_206.las	LAS 1.2
908_208.las	LAS 1.2
908_210.las	LAS 1.2
910_154.las	LAS 1.2
910_156.las	LAS 1.2
910_158.las	LAS 1.2
910_160.las	LAS 1.2
910_162.las	LAS 1.2
910_164.las	LAS 1.2
910_166.las	LAS 1.2
910_168.las	LAS 1.2
910_170.las	LAS 1.2
910_172.las	LAS 1.2
910_174.las	LAS 1.2
910_176.las	LAS 1.2
910_178.las	LAS 1.2
910_180.las	LAS 1.2
910_182.las	LAS 1.2
910_184.las	LAS 1.2
910_186.las	LAS 1.2
910_188.las	LAS 1.2
910_190.las	LAS 1.2
910_192.las	LAS 1.2
910_194.las	LAS 1.2
910_196.las	LAS 1.2
910_198.las	LAS 1.2
910_200.las	LAS 1.2
910_202.las	LAS 1.2
910_204.las	LAS 1.2
910_206.las	LAS 1.2
910_208.las	LAS 1.2
912_152.las	LAS 1.2
912_154.las	LAS 1.2

2.1 Report on ASPRS LAS File Format (Tiled Data) - continued

File	LAS Format
912_156.las	LAS 1.2
912_158.las	LAS 1.2
912_160.las	LAS 1.2
912_162.las	LAS 1.2
912_164.las	LAS 1.2
912_166.las	LAS 1.2
912_168.las	LAS 1.2
912_170.las	LAS 1.2
912_172.las	LAS 1.2
912_174.las	LAS 1.2
912_176.las	LAS 1.2
912_178.las	LAS 1.2
912_180.las	LAS 1.2
912_182.las	LAS 1.2
912_184.las	LAS 1.2
912_186.las	LAS 1.2
912_188.las	LAS 1.2
912_190.las	LAS 1.2
912_192.las	LAS 1.2
912_194.las	LAS 1.2
912_196.las	LAS 1.2
912_198.las	LAS 1.2
912_200.las	LAS 1.2
912_202.las	LAS 1.2
912_204.las	LAS 1.2
912_206.las	LAS 1.2
914_150.las	LAS 1.2
914_152.las	LAS 1.2
914_154.las	LAS 1.2
914_156.las	LAS 1.2
914_158.las	LAS 1.2
914_160.las	LAS 1.2
914_162.las	LAS 1.2
914_164.las	LAS 1.2
914_166.las	LAS 1.2
914_168.las	LAS 1.2
914_170.las	LAS 1.2
914_172.las	LAS 1.2
914_174.las	LAS 1.2
914_176.las	LAS 1.2
914_178.las	LAS 1.2
914_180.las	LAS 1.2
914_182.las	LAS 1.2
914_184.las	LAS 1.2
914_186.las	LAS 1.2
914_188.las	LAS 1.2
914_190.las	LAS 1.2

2.1 Report on ASPRS LAS File Format (Tiled Data) - continued

File	LAS Format
914_192.las	LAS 1.2
914_194.las	LAS 1.2
914_196.las	LAS 1.2
914_198.las	LAS 1.2
914_200.las	LAS 1.2
914_202.las	LAS 1.2
914_204.las	LAS 1.2
916_148.las	LAS 1.2
916_150.las	LAS 1.2
916_152.las	LAS 1.2
916_154.las	LAS 1.2
916_156.las	LAS 1.2
916_158.las	LAS 1.2
916_160.las	LAS 1.2
916_162.las	LAS 1.2
916_164.las	LAS 1.2
916_166.las	LAS 1.2
916_168.las	LAS 1.2
916_170.las	LAS 1.2
916_172.las	LAS 1.2
916_174.las	LAS 1.2
916_176.las	LAS 1.2
916_178.las	LAS 1.2
916_180.las	LAS 1.2
916_182.las	LAS 1.2
916_184.las	LAS 1.2
916_186.las	LAS 1.2
916_188.las	LAS 1.2
916_190.las	LAS 1.2
916_192.las	LAS 1.2
916_194.las	LAS 1.2
916_196.las	LAS 1.2
916_198.las	LAS 1.2
916_200.las	LAS 1.2
916_202.las	LAS 1.2
918_146.las	LAS 1.2
918_148.las	LAS 1.2
918_150.las	LAS 1.2
918_152.las	LAS 1.2
918_154.las	LAS 1.2
918_156.las	LAS 1.2
918_158.las	LAS 1.2
918_160.las	LAS 1.2
918_162.las	LAS 1.2
918_164.las	LAS 1.2
918_166.las	LAS 1.2
918_168.las	LAS 1.2

2.1 Report on ASPRS LAS File Format (Tiled Data) - continued

File	LAS Format
918_170.las	LAS 1.2
918_172.las	LAS 1.2
918_174.las	LAS 1.2
918_176.las	LAS 1.2
918_178.las	LAS 1.2
918_180.las	LAS 1.2
918_182.las	LAS 1.2
918_184.las	LAS 1.2
918_186.las	LAS 1.2
918_188.las	LAS 1.2
918_190.las	LAS 1.2
918_192.las	LAS 1.2
918_194.las	LAS 1.2
918_196.las	LAS 1.2
918_198.las	LAS 1.2
918_200.las	LAS 1.2
920_146.las	LAS 1.2
920_148.las	LAS 1.2
920_150.las	LAS 1.2
920_152.las	LAS 1.2
920_154.las	LAS 1.2
920_156.las	LAS 1.2
920_158.las	LAS 1.2
920_160.las	LAS 1.2
920_162.las	LAS 1.2
920_164.las	LAS 1.2
920_166.las	LAS 1.2
920_168.las	LAS 1.2
920_170.las	LAS 1.2
920_172.las	LAS 1.2
920_174.las	LAS 1.2
920_176.las	LAS 1.2
920_178.las	LAS 1.2
920_180.las	LAS 1.2
920_182.las	LAS 1.2
920_184.las	LAS 1.2
920_186.las	LAS 1.2
920_188.las	LAS 1.2
920_190.las	LAS 1.2
920_192.las	LAS 1.2
920_194.las	LAS 1.2
920_196.las	LAS 1.2
920_198.las	LAS 1.2
922_146.las	LAS 1.2
922_148.las	LAS 1.2
922_150.las	LAS 1.2
922_152.las	LAS 1.2

2.1 Report on ASPRS LAS File Format (Tiled Data) - continued

File	LAS Format
922_154.las	LAS 1.2
922_156.las	LAS 1.2
922_158.las	LAS 1.2
922_160.las	LAS 1.2
922_162.las	LAS 1.2
922_164.las	LAS 1.2
922_166.las	LAS 1.2
922_168.las	LAS 1.2
922_170.las	LAS 1.2
922_172.las	LAS 1.2
922_174.las	LAS 1.2
922_176.las	LAS 1.2
922_178.las	LAS 1.2
922_180.las	LAS 1.2
922_182.las	LAS 1.2
922_184.las	LAS 1.2
922_186.las	LAS 1.2
922_188.las	LAS 1.2
922_190.las	LAS 1.2
922_192.las	LAS 1.2
922_194.las	LAS 1.2
922_196.las	LAS 1.2
924_144.las	LAS 1.2
924_146.las	LAS 1.2
924_148.las	LAS 1.2
924_150.las	LAS 1.2
924_152.las	LAS 1.2
924_154.las	LAS 1.2
924_156.las	LAS 1.2
924_158.las	LAS 1.2
924_160.las	LAS 1.2
924_162.las	LAS 1.2
924_164.las	LAS 1.2
924_166.las	LAS 1.2
924_168.las	LAS 1.2
924_170.las	LAS 1.2
924_172.las	LAS 1.2
924_174.las	LAS 1.2
924_176.las	LAS 1.2
924_178.las	LAS 1.2
924_180.las	LAS 1.2
924_182.las	LAS 1.2
924_184.las	LAS 1.2
924_186.las	LAS 1.2
924_188.las	LAS 1.2
924_190.las	LAS 1.2
924_192.las	LAS 1.2

2.1 Report on ASPRS LAS File Format (Tiled Data) - continued

File	LAS Format
924_194.las	LAS 1.2
926_144.las	LAS 1.2
926_146.las	LAS 1.2
926_148.las	LAS 1.2
926_150.las	LAS 1.2
926_152.las	LAS 1.2
926_154.las	LAS 1.2
926_156.las	LAS 1.2
926_158.las	LAS 1.2
926_160.las	LAS 1.2
926_162.las	LAS 1.2
926_164.las	LAS 1.2
926_166.las	LAS 1.2
926_168.las	LAS 1.2
926_170.las	LAS 1.2
926_172.las	LAS 1.2
926_174.las	LAS 1.2
926_176.las	LAS 1.2
926_178.las	LAS 1.2
926_180.las	LAS 1.2
926_182.las	LAS 1.2
926_184.las	LAS 1.2
926_186.las	LAS 1.2
926_188.las	LAS 1.2
926_190.las	LAS 1.2
926_192.las	LAS 1.2
928_144.las	LAS 1.2
928_146.las	LAS 1.2
928_148.las	LAS 1.2
928_150.las	LAS 1.2
928_152.las	LAS 1.2
928_154.las	LAS 1.2
928_156.las	LAS 1.2
928_158.las	LAS 1.2
928_160.las	LAS 1.2
928_162.las	LAS 1.2
928_164.las	LAS 1.2
928_166.las	LAS 1.2
928_168.las	LAS 1.2
928_170.las	LAS 1.2
928_172.las	LAS 1.2
928_174.las	LAS 1.2
928_176.las	LAS 1.2
928_178.las	LAS 1.2
928_180.las	LAS 1.2
928_182.las	LAS 1.2
928_184.las	LAS 1.2

2.1 Report on ASPRS LAS File Format (Tiled Data) - continued

File	LAS Format
928_186.las	LAS 1.2
928_188.las	LAS 1.2
928_190.las	LAS 1.2
930_144.las	LAS 1.2
930_146.las	LAS 1.2
930_148.las	LAS 1.2
930_150.las	LAS 1.2
930_152.las	LAS 1.2
930_154.las	LAS 1.2
930_156.las	LAS 1.2
930_158.las	LAS 1.2
930_160.las	LAS 1.2
930_162.las	LAS 1.2
930_164.las	LAS 1.2
930_166.las	LAS 1.2
930_168.las	LAS 1.2
930_170.las	LAS 1.2
930_172.las	LAS 1.2
930_174.las	LAS 1.2
930_176.las	LAS 1.2
930_178.las	LAS 1.2
930_180.las	LAS 1.2
930_182.las	LAS 1.2
930_184.las	LAS 1.2
930_186.las	LAS 1.2
930_188.las	LAS 1.2
932_144.las	LAS 1.2
932_146.las	LAS 1.2
932_148.las	LAS 1.2
932_150.las	LAS 1.2
932_152.las	LAS 1.2
932_154.las	LAS 1.2
932_156.las	LAS 1.2
932_158.las	LAS 1.2
932_160.las	LAS 1.2
932_162.las	LAS 1.2
932_164.las	LAS 1.2
932_166.las	LAS 1.2
932_168.las	LAS 1.2
932_170.las	LAS 1.2
932_172.las	LAS 1.2
932_174.las	LAS 1.2
932_176.las	LAS 1.2
932_178.las	LAS 1.2
932_180.las	LAS 1.2
932_182.las	LAS 1.2
932_184.las	LAS 1.2

2.1 Report on ASPRS LAS File Format (Tiled Data) - continued

File	LAS Format
932_186.las	LAS 1.2
934_144.las	LAS 1.2
934_146.las	LAS 1.2
934_148.las	LAS 1.2
934_150.las	LAS 1.2
934_152.las	LAS 1.2
934_154.las	LAS 1.2
934_156.las	LAS 1.2
934_158.las	LAS 1.2
934_160.las	LAS 1.2
934_162.las	LAS 1.2
934_164.las	LAS 1.2
934_166.las	LAS 1.2
934_168.las	LAS 1.2
934_170.las	LAS 1.2
934_172.las	LAS 1.2
934_174.las	LAS 1.2
934_176.las	LAS 1.2
934_178.las	LAS 1.2
934_180.las	LAS 1.2
934_182.las	LAS 1.2
934_184.las	LAS 1.2
936_144.las	LAS 1.2
936_146.las	LAS 1.2
936_148.las	LAS 1.2
936_150.las	LAS 1.2
936_152.las	LAS 1.2
936_154.las	LAS 1.2
936_156.las	LAS 1.2
936_158.las	LAS 1.2
936_160.las	LAS 1.2
936_162.las	LAS 1.2
936_164.las	LAS 1.2
936_166.las	LAS 1.2
936_168.las	LAS 1.2
936_170.las	LAS 1.2
936_172.las	LAS 1.2
936_174.las	LAS 1.2
936_176.las	LAS 1.2
936_178.las	LAS 1.2
936_180.las	LAS 1.2
936_182.las	LAS 1.2
938_144.las	LAS 1.2
938_146.las	LAS 1.2
938_148.las	LAS 1.2
938_150.las	LAS 1.2
938_152.las	LAS 1.2

2.1 Report on ASPRS LAS File Format (Tiled Data) - continued

File	LAS Format
938_154.las	LAS 1.2
938_156.las	LAS 1.2
938_158.las	LAS 1.2
938_160.las	LAS 1.2
938_162.las	LAS 1.2
938_164.las	LAS 1.2
938_166.las	LAS 1.2
938_168.las	LAS 1.2
938_170.las	LAS 1.2
938_172.las	LAS 1.2
938_174.las	LAS 1.2
938_176.las	LAS 1.2
938_178.las	LAS 1.2
938_180.las	LAS 1.2

2.3 Report on Global Positioning System (GPS) Times Type (Tiled Data)

The purpose of this section is to show the GPS time type within the LAS files for the LiDAR tiled data.

[Classified Files - Y:\Mapping\Projects\65218069_AeroMetric_IDOT_PTB_156-059\Production\Final_Client_Deliverables\ProjectWide\LAS1.2](#)

File	GPS Time Type
708_166.las	Adjusted GPS Time
708_168.las	Adjusted GPS Time
710_162.las	Adjusted GPS Time
710_164.las	Adjusted GPS Time
710_166.las	Adjusted GPS Time
710_168.las	Adjusted GPS Time
710_170.las	Adjusted GPS Time
710_172.las	Adjusted GPS Time
710_174.las	Adjusted GPS Time
710_180.las	Adjusted GPS Time
710_182.las	Adjusted GPS Time
710_184.las	Adjusted GPS Time
710_186.las	Adjusted GPS Time
710_188.las	Adjusted GPS Time
712_160.las	Adjusted GPS Time
712_162.las	Adjusted GPS Time
712_164.las	Adjusted GPS Time
712_166.las	Adjusted GPS Time
712_168.las	Adjusted GPS Time
712_170.las	Adjusted GPS Time
712_172.las	Adjusted GPS Time
712_174.las	Adjusted GPS Time
712_176.las	Adjusted GPS Time
712_178.las	Adjusted GPS Time
712_180.las	Adjusted GPS Time
712_182.las	Adjusted GPS Time
712_184.las	Adjusted GPS Time
712_186.las	Adjusted GPS Time
712_188.las	Adjusted GPS Time
712_190.las	Adjusted GPS Time
712_192.las	Adjusted GPS Time
712_194.las	Adjusted GPS Time
712_196.las	Adjusted GPS Time
712_198.las	Adjusted GPS Time
712_200.las	Adjusted GPS Time
712_202.las	Adjusted GPS Time
712_204.las	Adjusted GPS Time
712_206.las	Adjusted GPS Time
714_158.las	Adjusted GPS Time
714_160.las	Adjusted GPS Time
714_162.las	Adjusted GPS Time
714_164.las	Adjusted GPS Time
714_166.las	Adjusted GPS Time

2.3 Report on Global Positioning System (GPS) Times Type (Tiled Data) - continued

File	GPS Time Type
714_168.las	Adjusted GPS Time
714_170.las	Adjusted GPS Time
714_172.las	Adjusted GPS Time
714_174.las	Adjusted GPS Time
714_176.las	Adjusted GPS Time
714_178.las	Adjusted GPS Time
714_180.las	Adjusted GPS Time
714_182.las	Adjusted GPS Time
714_184.las	Adjusted GPS Time
714_186.las	Adjusted GPS Time
714_188.las	Adjusted GPS Time
714_190.las	Adjusted GPS Time
714_192.las	Adjusted GPS Time
714_194.las	Adjusted GPS Time
714_196.las	Adjusted GPS Time
714_198.las	Adjusted GPS Time
714_200.las	Adjusted GPS Time
714_202.las	Adjusted GPS Time
714_204.las	Adjusted GPS Time
714_206.las	Adjusted GPS Time
714_208.las	Adjusted GPS Time
716_158.las	Adjusted GPS Time
716_160.las	Adjusted GPS Time
716_162.las	Adjusted GPS Time
716_164.las	Adjusted GPS Time
716_166.las	Adjusted GPS Time
716_168.las	Adjusted GPS Time
716_170.las	Adjusted GPS Time
716_172.las	Adjusted GPS Time
716_174.las	Adjusted GPS Time
716_176.las	Adjusted GPS Time
716_178.las	Adjusted GPS Time
716_180.las	Adjusted GPS Time
716_182.las	Adjusted GPS Time
716_184.las	Adjusted GPS Time
716_186.las	Adjusted GPS Time
716_188.las	Adjusted GPS Time
716_190.las	Adjusted GPS Time
716_192.las	Adjusted GPS Time
716_194.las	Adjusted GPS Time
716_196.las	Adjusted GPS Time
716_198.las	Adjusted GPS Time
716_200.las	Adjusted GPS Time
716_202.las	Adjusted GPS Time
716_204.las	Adjusted GPS Time
716_206.las	Adjusted GPS Time
716_208.las	Adjusted GPS Time

2.3 Report on Global Positioning System (GPS) Times Type (Tiled Data) - continued

File	GPS Time Type
716_210.las	Adjusted GPS Time
716_212.las	Adjusted GPS Time
716_214.las	Adjusted GPS Time
716_216.las	Adjusted GPS Time
716_218.las	Adjusted GPS Time
716_242.las	Adjusted GPS Time
716_244.las	Adjusted GPS Time
718_156.las	Adjusted GPS Time
718_158.las	Adjusted GPS Time
718_160.las	Adjusted GPS Time
718_162.las	Adjusted GPS Time
718_164.las	Adjusted GPS Time
718_166.las	Adjusted GPS Time
718_168.las	Adjusted GPS Time
718_170.las	Adjusted GPS Time
718_172.las	Adjusted GPS Time
718_174.las	Adjusted GPS Time
718_176.las	Adjusted GPS Time
718_178.las	Adjusted GPS Time
718_180.las	Adjusted GPS Time
718_182.las	Adjusted GPS Time
718_184.las	Adjusted GPS Time
718_186.las	Adjusted GPS Time
718_188.las	Adjusted GPS Time
718_190.las	Adjusted GPS Time
718_192.las	Adjusted GPS Time
718_194.las	Adjusted GPS Time
718_196.las	Adjusted GPS Time
718_198.las	Adjusted GPS Time
718_200.las	Adjusted GPS Time
718_202.las	Adjusted GPS Time
718_204.las	Adjusted GPS Time
718_206.las	Adjusted GPS Time
718_208.las	Adjusted GPS Time
718_210.las	Adjusted GPS Time
718_212.las	Adjusted GPS Time
718_214.las	Adjusted GPS Time
718_216.las	Adjusted GPS Time
718_218.las	Adjusted GPS Time
718_220.las	Adjusted GPS Time
718_242.las	Adjusted GPS Time
718_244.las	Adjusted GPS Time
720_154.las	Adjusted GPS Time
720_156.las	Adjusted GPS Time
720_158.las	Adjusted GPS Time
720_160.las	Adjusted GPS Time
720_162.las	Adjusted GPS Time

2.3 Report on Global Positioning System (GPS) Times Type (Tiled Data) - continued

File	GPS Time Type
720_164.las	Adjusted GPS Time
720_166.las	Adjusted GPS Time
720_168.las	Adjusted GPS Time
720_170.las	Adjusted GPS Time
720_172.las	Adjusted GPS Time
720_174.las	Adjusted GPS Time
720_176.las	Adjusted GPS Time
720_178.las	Adjusted GPS Time
720_180.las	Adjusted GPS Time
720_182.las	Adjusted GPS Time
720_184.las	Adjusted GPS Time
720_186.las	Adjusted GPS Time
720_188.las	Adjusted GPS Time
720_190.las	Adjusted GPS Time
720_192.las	Adjusted GPS Time
720_194.las	Adjusted GPS Time
720_196.las	Adjusted GPS Time
720_198.las	Adjusted GPS Time
720_200.las	Adjusted GPS Time
720_202.las	Adjusted GPS Time
720_204.las	Adjusted GPS Time
720_206.las	Adjusted GPS Time
720_208.las	Adjusted GPS Time
720_210.las	Adjusted GPS Time
720_212.las	Adjusted GPS Time
720_214.las	Adjusted GPS Time
720_216.las	Adjusted GPS Time
720_218.las	Adjusted GPS Time
720_220.las	Adjusted GPS Time
720_222.las	Adjusted GPS Time
720_242.las	Adjusted GPS Time
720_244.las	Adjusted GPS Time
722_154.las	Adjusted GPS Time
722_156.las	Adjusted GPS Time
722_158.las	Adjusted GPS Time
722_160.las	Adjusted GPS Time
722_162.las	Adjusted GPS Time
722_164.las	Adjusted GPS Time
722_166.las	Adjusted GPS Time
722_168.las	Adjusted GPS Time
722_170.las	Adjusted GPS Time
722_172.las	Adjusted GPS Time
722_174.las	Adjusted GPS Time
722_176.las	Adjusted GPS Time
722_178.las	Adjusted GPS Time
722_180.las	Adjusted GPS Time
722_182.las	Adjusted GPS Time

2.3 Report on Global Positioning System (GPS) Times Type (Tiled Data) - continued

File	GPS Time Type
722_184.las	Adjusted GPS Time
722_186.las	Adjusted GPS Time
722_188.las	Adjusted GPS Time
722_190.las	Adjusted GPS Time
722_192.las	Adjusted GPS Time
722_194.las	Adjusted GPS Time
722_196.las	Adjusted GPS Time
722_198.las	Adjusted GPS Time
722_200.las	Adjusted GPS Time
722_202.las	Adjusted GPS Time
722_204.las	Adjusted GPS Time
722_206.las	Adjusted GPS Time
722_208.las	Adjusted GPS Time
722_210.las	Adjusted GPS Time
722_212.las	Adjusted GPS Time
722_214.las	Adjusted GPS Time
722_216.las	Adjusted GPS Time
722_218.las	Adjusted GPS Time
722_220.las	Adjusted GPS Time
722_222.las	Adjusted GPS Time
722_240.las	Adjusted GPS Time
722_242.las	Adjusted GPS Time
722_244.las	Adjusted GPS Time
724_154.las	Adjusted GPS Time
724_156.las	Adjusted GPS Time
724_158.las	Adjusted GPS Time
724_160.las	Adjusted GPS Time
724_162.las	Adjusted GPS Time
724_164.las	Adjusted GPS Time
724_166.las	Adjusted GPS Time
724_168.las	Adjusted GPS Time
724_170.las	Adjusted GPS Time
724_172.las	Adjusted GPS Time
724_174.las	Adjusted GPS Time
724_176.las	Adjusted GPS Time
724_178.las	Adjusted GPS Time
724_180.las	Adjusted GPS Time
724_182.las	Adjusted GPS Time
724_184.las	Adjusted GPS Time
724_186.las	Adjusted GPS Time
724_188.las	Adjusted GPS Time
724_190.las	Adjusted GPS Time
724_192.las	Adjusted GPS Time
724_194.las	Adjusted GPS Time
724_196.las	Adjusted GPS Time
724_198.las	Adjusted GPS Time
724_200.las	Adjusted GPS Time

2.3 Report on Global Positioning System (GPS) Times Type (Tiled Data) - continued

File	GPS Time Type
724_202.las	Adjusted GPS Time
724_204.las	Adjusted GPS Time
724_206.las	Adjusted GPS Time
724_208.las	Adjusted GPS Time
724_210.las	Adjusted GPS Time
724_212.las	Adjusted GPS Time
724_214.las	Adjusted GPS Time
724_216.las	Adjusted GPS Time
724_218.las	Adjusted GPS Time
724_220.las	Adjusted GPS Time
724_222.las	Adjusted GPS Time
724_224.las	Adjusted GPS Time
724_240.las	Adjusted GPS Time
724_242.las	Adjusted GPS Time
724_244.las	Adjusted GPS Time
726_154.las	Adjusted GPS Time
726_156.las	Adjusted GPS Time
726_158.las	Adjusted GPS Time
726_160.las	Adjusted GPS Time
726_162.las	Adjusted GPS Time
726_164.las	Adjusted GPS Time
726_166.las	Adjusted GPS Time
726_168.las	Adjusted GPS Time
726_170.las	Adjusted GPS Time
726_172.las	Adjusted GPS Time
726_174.las	Adjusted GPS Time
726_176.las	Adjusted GPS Time
726_178.las	Adjusted GPS Time
726_180.las	Adjusted GPS Time
726_182.las	Adjusted GPS Time
726_184.las	Adjusted GPS Time
726_186.las	Adjusted GPS Time
726_188.las	Adjusted GPS Time
726_190.las	Adjusted GPS Time
726_192.las	Adjusted GPS Time
726_194.las	Adjusted GPS Time
726_196.las	Adjusted GPS Time
726_198.las	Adjusted GPS Time
726_200.las	Adjusted GPS Time
726_202.las	Adjusted GPS Time
726_204.las	Adjusted GPS Time
726_206.las	Adjusted GPS Time
726_208.las	Adjusted GPS Time
726_210.las	Adjusted GPS Time
726_212.las	Adjusted GPS Time
726_214.las	Adjusted GPS Time
726_216.las	Adjusted GPS Time

2.3 Report on Global Positioning System (GPS) Times Type (Tiled Data) - continued

File	GPS Time Type
726_218.las	Adjusted GPS Time
726_220.las	Adjusted GPS Time
726_222.las	Adjusted GPS Time
726_224.las	Adjusted GPS Time
726_238.las	Adjusted GPS Time
726_240.las	Adjusted GPS Time
726_242.las	Adjusted GPS Time
726_244.las	Adjusted GPS Time
728_152.las	Adjusted GPS Time
728_154.las	Adjusted GPS Time
728_156.las	Adjusted GPS Time
728_158.las	Adjusted GPS Time
728_160.las	Adjusted GPS Time
728_162.las	Adjusted GPS Time
728_164.las	Adjusted GPS Time
728_166.las	Adjusted GPS Time
728_168.las	Adjusted GPS Time
728_170.las	Adjusted GPS Time
728_172.las	Adjusted GPS Time
728_174.las	Adjusted GPS Time
728_176.las	Adjusted GPS Time
728_178.las	Adjusted GPS Time
728_180.las	Adjusted GPS Time
728_182.las	Adjusted GPS Time
728_184.las	Adjusted GPS Time
728_186.las	Adjusted GPS Time
728_188.las	Adjusted GPS Time
728_190.las	Adjusted GPS Time
728_192.las	Adjusted GPS Time
728_194.las	Adjusted GPS Time
728_196.las	Adjusted GPS Time
728_198.las	Adjusted GPS Time
728_200.las	Adjusted GPS Time
728_202.las	Adjusted GPS Time
728_204.las	Adjusted GPS Time
728_206.las	Adjusted GPS Time
728_208.las	Adjusted GPS Time
728_210.las	Adjusted GPS Time
728_212.las	Adjusted GPS Time
728_214.las	Adjusted GPS Time
728_216.las	Adjusted GPS Time
728_218.las	Adjusted GPS Time
728_220.las	Adjusted GPS Time
728_222.las	Adjusted GPS Time
728_224.las	Adjusted GPS Time
728_226.las	Adjusted GPS Time
728_236.las	Adjusted GPS Time

2.3 Report on Global Positioning System (GPS) Times Type (Tiled Data) - continued

File	GPS Time Type
728_238.las	Adjusted GPS Time
728_240.las	Adjusted GPS Time
728_242.las	Adjusted GPS Time
728_244.las	Adjusted GPS Time
730_152.las	Adjusted GPS Time
730_154.las	Adjusted GPS Time
730_156.las	Adjusted GPS Time
730_158.las	Adjusted GPS Time
730_160.las	Adjusted GPS Time
730_162.las	Adjusted GPS Time
730_164.las	Adjusted GPS Time
730_166.las	Adjusted GPS Time
730_168.las	Adjusted GPS Time
730_170.las	Adjusted GPS Time
730_172.las	Adjusted GPS Time
730_174.las	Adjusted GPS Time
730_176.las	Adjusted GPS Time
730_178.las	Adjusted GPS Time
730_180.las	Adjusted GPS Time
730_182.las	Adjusted GPS Time
730_184.las	Adjusted GPS Time
730_186.las	Adjusted GPS Time
730_188.las	Adjusted GPS Time
730_190.las	Adjusted GPS Time
730_192.las	Adjusted GPS Time
730_194.las	Adjusted GPS Time
730_196.las	Adjusted GPS Time
730_198.las	Adjusted GPS Time
730_200.las	Adjusted GPS Time
730_202.las	Adjusted GPS Time
730_204.las	Adjusted GPS Time
730_206.las	Adjusted GPS Time
730_208.las	Adjusted GPS Time
730_210.las	Adjusted GPS Time
730_212.las	Adjusted GPS Time
730_214.las	Adjusted GPS Time
730_216.las	Adjusted GPS Time
730_218.las	Adjusted GPS Time
730_220.las	Adjusted GPS Time
730_222.las	Adjusted GPS Time
730_224.las	Adjusted GPS Time
730_226.las	Adjusted GPS Time
730_228.las	Adjusted GPS Time
730_230.las	Adjusted GPS Time
730_232.las	Adjusted GPS Time
730_234.las	Adjusted GPS Time
730_236.las	Adjusted GPS Time

2.3 Report on Global Positioning System (GPS) Times Type (Tiled Data) - continued

File	GPS Time Type
730_238.las	Adjusted GPS Time
730_240.las	Adjusted GPS Time
730_242.las	Adjusted GPS Time
730_244.las	Adjusted GPS Time
732_150.las	Adjusted GPS Time
732_152.las	Adjusted GPS Time
732_154.las	Adjusted GPS Time
732_156.las	Adjusted GPS Time
732_158.las	Adjusted GPS Time
732_160.las	Adjusted GPS Time
732_162.las	Adjusted GPS Time
732_164.las	Adjusted GPS Time
732_166.las	Adjusted GPS Time
732_168.las	Adjusted GPS Time
732_170.las	Adjusted GPS Time
732_172.las	Adjusted GPS Time
732_174.las	Adjusted GPS Time
732_176.las	Adjusted GPS Time
732_178.las	Adjusted GPS Time
732_180.las	Adjusted GPS Time
732_182.las	Adjusted GPS Time
732_184.las	Adjusted GPS Time
732_186.las	Adjusted GPS Time
732_188.las	Adjusted GPS Time
732_190.las	Adjusted GPS Time
732_192.las	Adjusted GPS Time
732_194.las	Adjusted GPS Time
732_196.las	Adjusted GPS Time
732_198.las	Adjusted GPS Time
732_200.las	Adjusted GPS Time
732_202.las	Adjusted GPS Time
732_204.las	Adjusted GPS Time
732_206.las	Adjusted GPS Time
732_208.las	Adjusted GPS Time
732_210.las	Adjusted GPS Time
732_212.las	Adjusted GPS Time
732_214.las	Adjusted GPS Time
732_216.las	Adjusted GPS Time
732_218.las	Adjusted GPS Time
732_220.las	Adjusted GPS Time
732_222.las	Adjusted GPS Time
732_224.las	Adjusted GPS Time
732_226.las	Adjusted GPS Time
732_228.las	Adjusted GPS Time
732_230.las	Adjusted GPS Time
732_232.las	Adjusted GPS Time
732_234.las	Adjusted GPS Time

2.3 Report on Global Positioning System (GPS) Times Type (Tiled Data) - continued

File	GPS Time Type
732_236.las	Adjusted GPS Time
732_238.las	Adjusted GPS Time
732_240.las	Adjusted GPS Time
732_242.las	Adjusted GPS Time
732_244.las	Adjusted GPS Time
734_148.las	Adjusted GPS Time
734_150.las	Adjusted GPS Time
734_152.las	Adjusted GPS Time
734_154.las	Adjusted GPS Time
734_156.las	Adjusted GPS Time
734_158.las	Adjusted GPS Time
734_160.las	Adjusted GPS Time
734_162.las	Adjusted GPS Time
734_164.las	Adjusted GPS Time
734_166.las	Adjusted GPS Time
734_168.las	Adjusted GPS Time
734_170.las	Adjusted GPS Time
734_172.las	Adjusted GPS Time
734_174.las	Adjusted GPS Time
734_176.las	Adjusted GPS Time
734_178.las	Adjusted GPS Time
734_180.las	Adjusted GPS Time
734_182.las	Adjusted GPS Time
734_184.las	Adjusted GPS Time
734_186.las	Adjusted GPS Time
734_188.las	Adjusted GPS Time
734_190.las	Adjusted GPS Time
734_192.las	Adjusted GPS Time
734_194.las	Adjusted GPS Time
734_196.las	Adjusted GPS Time
734_198.las	Adjusted GPS Time
734_200.las	Adjusted GPS Time
734_202.las	Adjusted GPS Time
734_204.las	Adjusted GPS Time
734_206.las	Adjusted GPS Time
734_208.las	Adjusted GPS Time
734_210.las	Adjusted GPS Time
734_212.las	Adjusted GPS Time
734_214.las	Adjusted GPS Time
734_216.las	Adjusted GPS Time
734_218.las	Adjusted GPS Time
734_220.las	Adjusted GPS Time
734_222.las	Adjusted GPS Time
734_224.las	Adjusted GPS Time
734_226.las	Adjusted GPS Time
734_228.las	Adjusted GPS Time
734_230.las	Adjusted GPS Time

2.3 Report on Global Positioning System (GPS) Times Type (Tiled Data) - continued

File	GPS Time Type
734_232.las	Adjusted GPS Time
734_234.las	Adjusted GPS Time
734_236.las	Adjusted GPS Time
734_238.las	Adjusted GPS Time
734_240.las	Adjusted GPS Time
734_242.las	Adjusted GPS Time
734_244.las	Adjusted GPS Time
736_146.las	Adjusted GPS Time
736_148.las	Adjusted GPS Time
736_150.las	Adjusted GPS Time
736_152.las	Adjusted GPS Time
736_154.las	Adjusted GPS Time
736_156.las	Adjusted GPS Time
736_158.las	Adjusted GPS Time
736_160.las	Adjusted GPS Time
736_162.las	Adjusted GPS Time
736_164.las	Adjusted GPS Time
736_166.las	Adjusted GPS Time
736_168.las	Adjusted GPS Time
736_170.las	Adjusted GPS Time
736_172.las	Adjusted GPS Time
736_174.las	Adjusted GPS Time
736_176.las	Adjusted GPS Time
736_178.las	Adjusted GPS Time
736_180.las	Adjusted GPS Time
736_182.las	Adjusted GPS Time
736_184.las	Adjusted GPS Time
736_186.las	Adjusted GPS Time
736_188.las	Adjusted GPS Time
736_190.las	Adjusted GPS Time
736_192.las	Adjusted GPS Time
736_194.las	Adjusted GPS Time
736_196.las	Adjusted GPS Time
736_198.las	Adjusted GPS Time
736_200.las	Adjusted GPS Time
736_202.las	Adjusted GPS Time
736_204.las	Adjusted GPS Time
736_206.las	Adjusted GPS Time
736_208.las	Adjusted GPS Time
736_210.las	Adjusted GPS Time
736_212.las	Adjusted GPS Time
736_214.las	Adjusted GPS Time
736_216.las	Adjusted GPS Time
736_218.las	Adjusted GPS Time
736_220.las	Adjusted GPS Time
736_222.las	Adjusted GPS Time
736_224.las	Adjusted GPS Time

2.3 Report on Global Positioning System (GPS) Times Type (Tiled Data) - continued

File	GPS Time Type
736_226.las	Adjusted GPS Time
736_228.las	Adjusted GPS Time
736_230.las	Adjusted GPS Time
736_232.las	Adjusted GPS Time
736_234.las	Adjusted GPS Time
736_236.las	Adjusted GPS Time
736_238.las	Adjusted GPS Time
736_240.las	Adjusted GPS Time
736_242.las	Adjusted GPS Time
736_244.las	Adjusted GPS Time
738_146.las	Adjusted GPS Time
738_148.las	Adjusted GPS Time
738_150.las	Adjusted GPS Time
738_152.las	Adjusted GPS Time
738_154.las	Adjusted GPS Time
738_156.las	Adjusted GPS Time
738_158.las	Adjusted GPS Time
738_160.las	Adjusted GPS Time
738_162.las	Adjusted GPS Time
738_164.las	Adjusted GPS Time
738_166.las	Adjusted GPS Time
738_168.las	Adjusted GPS Time
738_170.las	Adjusted GPS Time
738_172.las	Adjusted GPS Time
738_174.las	Adjusted GPS Time
738_176.las	Adjusted GPS Time
738_178.las	Adjusted GPS Time
738_180.las	Adjusted GPS Time
738_182.las	Adjusted GPS Time
738_184.las	Adjusted GPS Time
738_186.las	Adjusted GPS Time
738_188.las	Adjusted GPS Time
738_190.las	Adjusted GPS Time
738_192.las	Adjusted GPS Time
738_194.las	Adjusted GPS Time
738_196.las	Adjusted GPS Time
738_198.las	Adjusted GPS Time
738_200.las	Adjusted GPS Time
738_202.las	Adjusted GPS Time
738_204.las	Adjusted GPS Time
738_206.las	Adjusted GPS Time
738_208.las	Adjusted GPS Time
738_210.las	Adjusted GPS Time
738_212.las	Adjusted GPS Time
738_214.las	Adjusted GPS Time
738_216.las	Adjusted GPS Time
738_218.las	Adjusted GPS Time

2.3 Report on Global Positioning System (GPS) Times Type (Tiled Data) - continued

File	GPS Time Type
738_220.las	Adjusted GPS Time
738_222.las	Adjusted GPS Time
738_224.las	Adjusted GPS Time
738_226.las	Adjusted GPS Time
738_228.las	Adjusted GPS Time
738_230.las	Adjusted GPS Time
738_232.las	Adjusted GPS Time
738_234.las	Adjusted GPS Time
738_236.las	Adjusted GPS Time
738_238.las	Adjusted GPS Time
738_240.las	Adjusted GPS Time
738_242.las	Adjusted GPS Time
738_244.las	Adjusted GPS Time
740_148.las	Adjusted GPS Time
740_150.las	Adjusted GPS Time
740_152.las	Adjusted GPS Time
740_154.las	Adjusted GPS Time
740_156.las	Adjusted GPS Time
740_158.las	Adjusted GPS Time
740_160.las	Adjusted GPS Time
740_162.las	Adjusted GPS Time
740_164.las	Adjusted GPS Time
740_166.las	Adjusted GPS Time
740_168.las	Adjusted GPS Time
740_170.las	Adjusted GPS Time
740_172.las	Adjusted GPS Time
740_174.las	Adjusted GPS Time
740_176.las	Adjusted GPS Time
740_178.las	Adjusted GPS Time
740_180.las	Adjusted GPS Time
740_182.las	Adjusted GPS Time
740_184.las	Adjusted GPS Time
740_186.las	Adjusted GPS Time
740_188.las	Adjusted GPS Time
740_190.las	Adjusted GPS Time
740_192.las	Adjusted GPS Time
740_194.las	Adjusted GPS Time
740_196.las	Adjusted GPS Time
740_198.las	Adjusted GPS Time
740_200.las	Adjusted GPS Time
740_202.las	Adjusted GPS Time
740_204.las	Adjusted GPS Time
740_206.las	Adjusted GPS Time
740_208.las	Adjusted GPS Time
740_210.las	Adjusted GPS Time
740_212.las	Adjusted GPS Time
740_214.las	Adjusted GPS Time

2.3 Report on Global Positioning System (GPS) Times Type (Tiled Data) - continued

File	GPS Time Type
740_216.las	Adjusted GPS Time
740_218.las	Adjusted GPS Time
740_220.las	Adjusted GPS Time
740_222.las	Adjusted GPS Time
740_224.las	Adjusted GPS Time
740_226.las	Adjusted GPS Time
740_228.las	Adjusted GPS Time
740_230.las	Adjusted GPS Time
740_232.las	Adjusted GPS Time
740_234.las	Adjusted GPS Time
740_236.las	Adjusted GPS Time
740_238.las	Adjusted GPS Time
740_240.las	Adjusted GPS Time
740_242.las	Adjusted GPS Time
740_244.las	Adjusted GPS Time
742_150.las	Adjusted GPS Time
742_152.las	Adjusted GPS Time
742_154.las	Adjusted GPS Time
742_156.las	Adjusted GPS Time
742_158.las	Adjusted GPS Time
742_160.las	Adjusted GPS Time
742_162.las	Adjusted GPS Time
742_164.las	Adjusted GPS Time
742_166.las	Adjusted GPS Time
742_168.las	Adjusted GPS Time
742_170.las	Adjusted GPS Time
742_172.las	Adjusted GPS Time
742_174.las	Adjusted GPS Time
742_176.las	Adjusted GPS Time
742_178.las	Adjusted GPS Time
742_180.las	Adjusted GPS Time
742_182.las	Adjusted GPS Time
742_184.las	Adjusted GPS Time
742_186.las	Adjusted GPS Time
742_188.las	Adjusted GPS Time
742_190.las	Adjusted GPS Time
742_192.las	Adjusted GPS Time
742_194.las	Adjusted GPS Time
742_196.las	Adjusted GPS Time
742_198.las	Adjusted GPS Time
742_200.las	Adjusted GPS Time
742_202.las	Adjusted GPS Time
742_204.las	Adjusted GPS Time
742_206.las	Adjusted GPS Time
742_208.las	Adjusted GPS Time
742_210.las	Adjusted GPS Time
742_212.las	Adjusted GPS Time

2.3 Report on Global Positioning System (GPS) Times Type (Tiled Data) - continued

File	GPS Time Type
742_214.las	Adjusted GPS Time
742_216.las	Adjusted GPS Time
742_218.las	Adjusted GPS Time
742_220.las	Adjusted GPS Time
742_222.las	Adjusted GPS Time
742_224.las	Adjusted GPS Time
742_226.las	Adjusted GPS Time
742_228.las	Adjusted GPS Time
742_230.las	Adjusted GPS Time
742_232.las	Adjusted GPS Time
742_234.las	Adjusted GPS Time
742_236.las	Adjusted GPS Time
742_238.las	Adjusted GPS Time
742_240.las	Adjusted GPS Time
742_242.las	Adjusted GPS Time
742_244.las	Adjusted GPS Time
744_152.las	Adjusted GPS Time
744_154.las	Adjusted GPS Time
744_156.las	Adjusted GPS Time
744_158.las	Adjusted GPS Time
744_160.las	Adjusted GPS Time
744_162.las	Adjusted GPS Time
744_164.las	Adjusted GPS Time
744_166.las	Adjusted GPS Time
744_168.las	Adjusted GPS Time
744_170.las	Adjusted GPS Time
744_172.las	Adjusted GPS Time
744_174.las	Adjusted GPS Time
744_176.las	Adjusted GPS Time
744_178.las	Adjusted GPS Time
744_180.las	Adjusted GPS Time
744_182.las	Adjusted GPS Time
744_184.las	Adjusted GPS Time
744_186.las	Adjusted GPS Time
744_188.las	Adjusted GPS Time
744_190.las	Adjusted GPS Time
744_192.las	Adjusted GPS Time
744_194.las	Adjusted GPS Time
744_196.las	Adjusted GPS Time
744_198.las	Adjusted GPS Time
744_200.las	Adjusted GPS Time
744_202.las	Adjusted GPS Time
744_204.las	Adjusted GPS Time
744_206.las	Adjusted GPS Time
744_208.las	Adjusted GPS Time
744_210.las	Adjusted GPS Time
744_212.las	Adjusted GPS Time

2.3 Report on Global Positioning System (GPS) Times Type (Tiled Data) - continued

File	GPS Time Type
744_214.las	Adjusted GPS Time
744_216.las	Adjusted GPS Time
744_218.las	Adjusted GPS Time
744_220.las	Adjusted GPS Time
744_222.las	Adjusted GPS Time
744_224.las	Adjusted GPS Time
744_226.las	Adjusted GPS Time
744_228.las	Adjusted GPS Time
744_230.las	Adjusted GPS Time
744_232.las	Adjusted GPS Time
744_234.las	Adjusted GPS Time
744_236.las	Adjusted GPS Time
744_238.las	Adjusted GPS Time
744_240.las	Adjusted GPS Time
744_242.las	Adjusted GPS Time
744_244.las	Adjusted GPS Time
746_154.las	Adjusted GPS Time
746_156.las	Adjusted GPS Time
746_158.las	Adjusted GPS Time
746_160.las	Adjusted GPS Time
746_162.las	Adjusted GPS Time
746_164.las	Adjusted GPS Time
746_166.las	Adjusted GPS Time
746_168.las	Adjusted GPS Time
746_170.las	Adjusted GPS Time
746_172.las	Adjusted GPS Time
746_174.las	Adjusted GPS Time
746_176.las	Adjusted GPS Time
746_178.las	Adjusted GPS Time
746_180.las	Adjusted GPS Time
746_182.las	Adjusted GPS Time
746_184.las	Adjusted GPS Time
746_186.las	Adjusted GPS Time
746_188.las	Adjusted GPS Time
746_190.las	Adjusted GPS Time
746_192.las	Adjusted GPS Time
746_194.las	Adjusted GPS Time
746_196.las	Adjusted GPS Time
746_198.las	Adjusted GPS Time
746_200.las	Adjusted GPS Time
746_202.las	Adjusted GPS Time
746_204.las	Adjusted GPS Time
746_206.las	Adjusted GPS Time
746_208.las	Adjusted GPS Time
746_210.las	Adjusted GPS Time
746_212.las	Adjusted GPS Time
746_214.las	Adjusted GPS Time

2.3 Report on Global Positioning System (GPS) Times Type (Tiled Data) - continued

File	GPS Time Type
746_216.las	Adjusted GPS Time
746_218.las	Adjusted GPS Time
746_220.las	Adjusted GPS Time
746_222.las	Adjusted GPS Time
746_224.las	Adjusted GPS Time
746_226.las	Adjusted GPS Time
746_228.las	Adjusted GPS Time
746_230.las	Adjusted GPS Time
746_232.las	Adjusted GPS Time
746_234.las	Adjusted GPS Time
746_236.las	Adjusted GPS Time
746_238.las	Adjusted GPS Time
746_240.las	Adjusted GPS Time
746_242.las	Adjusted GPS Time
746_244.las	Adjusted GPS Time
748_156.las	Adjusted GPS Time
748_158.las	Adjusted GPS Time
748_160.las	Adjusted GPS Time
748_162.las	Adjusted GPS Time
748_164.las	Adjusted GPS Time
748_166.las	Adjusted GPS Time
748_168.las	Adjusted GPS Time
748_170.las	Adjusted GPS Time
748_172.las	Adjusted GPS Time
748_174.las	Adjusted GPS Time
748_176.las	Adjusted GPS Time
748_178.las	Adjusted GPS Time
748_180.las	Adjusted GPS Time
748_182.las	Adjusted GPS Time
748_184.las	Adjusted GPS Time
748_186.las	Adjusted GPS Time
748_188.las	Adjusted GPS Time
748_190.las	Adjusted GPS Time
748_192.las	Adjusted GPS Time
748_194.las	Adjusted GPS Time
748_196.las	Adjusted GPS Time
748_198.las	Adjusted GPS Time
748_200.las	Adjusted GPS Time
748_202.las	Adjusted GPS Time
748_204.las	Adjusted GPS Time
748_206.las	Adjusted GPS Time
748_208.las	Adjusted GPS Time
748_210.las	Adjusted GPS Time
748_212.las	Adjusted GPS Time
748_214.las	Adjusted GPS Time
748_216.las	Adjusted GPS Time
748_218.las	Adjusted GPS Time

2.3 Report on Global Positioning System (GPS) Times Type (Tiled Data) - continued

File	GPS Time Type
748_220.las	Adjusted GPS Time
748_222.las	Adjusted GPS Time
748_224.las	Adjusted GPS Time
748_226.las	Adjusted GPS Time
748_228.las	Adjusted GPS Time
748_230.las	Adjusted GPS Time
748_232.las	Adjusted GPS Time
748_234.las	Adjusted GPS Time
748_236.las	Adjusted GPS Time
748_238.las	Adjusted GPS Time
748_240.las	Adjusted GPS Time
748_242.las	Adjusted GPS Time
748_244.las	Adjusted GPS Time
750_158.las	Adjusted GPS Time
750_160.las	Adjusted GPS Time
750_162.las	Adjusted GPS Time
750_164.las	Adjusted GPS Time
750_166.las	Adjusted GPS Time
750_168.las	Adjusted GPS Time
750_170.las	Adjusted GPS Time
750_172.las	Adjusted GPS Time
750_174.las	Adjusted GPS Time
750_176.las	Adjusted GPS Time
750_178.las	Adjusted GPS Time
750_180.las	Adjusted GPS Time
750_182.las	Adjusted GPS Time
750_184.las	Adjusted GPS Time
750_186.las	Adjusted GPS Time
750_188.las	Adjusted GPS Time
750_190.las	Adjusted GPS Time
750_192.las	Adjusted GPS Time
750_194.las	Adjusted GPS Time
750_196.las	Adjusted GPS Time
750_198.las	Adjusted GPS Time
750_200.las	Adjusted GPS Time
750_202.las	Adjusted GPS Time
750_204.las	Adjusted GPS Time
750_206.las	Adjusted GPS Time
750_208.las	Adjusted GPS Time
750_210.las	Adjusted GPS Time
750_212.las	Adjusted GPS Time
750_214.las	Adjusted GPS Time
750_216.las	Adjusted GPS Time
750_218.las	Adjusted GPS Time
750_220.las	Adjusted GPS Time
750_222.las	Adjusted GPS Time
750_224.las	Adjusted GPS Time

2.3 Report on Global Positioning System (GPS) Times Type (Tiled Data) - continued

File	GPS Time Type
750_226.las	Adjusted GPS Time
750_228.las	Adjusted GPS Time
750_230.las	Adjusted GPS Time
750_232.las	Adjusted GPS Time
750_234.las	Adjusted GPS Time
750_236.las	Adjusted GPS Time
750_238.las	Adjusted GPS Time
750_240.las	Adjusted GPS Time
750_242.las	Adjusted GPS Time
750_244.las	Adjusted GPS Time
752_160.las	Adjusted GPS Time
752_162.las	Adjusted GPS Time
752_164.las	Adjusted GPS Time
752_166.las	Adjusted GPS Time
752_168.las	Adjusted GPS Time
752_170.las	Adjusted GPS Time
752_172.las	Adjusted GPS Time
752_174.las	Adjusted GPS Time
752_176.las	Adjusted GPS Time
752_178.las	Adjusted GPS Time
752_180.las	Adjusted GPS Time
752_182.las	Adjusted GPS Time
752_184.las	Adjusted GPS Time
752_186.las	Adjusted GPS Time
752_188.las	Adjusted GPS Time
752_190.las	Adjusted GPS Time
752_192.las	Adjusted GPS Time
752_194.las	Adjusted GPS Time
752_196.las	Adjusted GPS Time
752_198.las	Adjusted GPS Time
752_200.las	Adjusted GPS Time
752_202.las	Adjusted GPS Time
752_204.las	Adjusted GPS Time
752_206.las	Adjusted GPS Time
752_208.las	Adjusted GPS Time
752_210.las	Adjusted GPS Time
752_212.las	Adjusted GPS Time
752_214.las	Adjusted GPS Time
752_216.las	Adjusted GPS Time
752_218.las	Adjusted GPS Time
752_220.las	Adjusted GPS Time
752_222.las	Adjusted GPS Time
752_224.las	Adjusted GPS Time
752_226.las	Adjusted GPS Time
752_228.las	Adjusted GPS Time
752_230.las	Adjusted GPS Time
752_232.las	Adjusted GPS Time

2.3 Report on Global Positioning System (GPS) Times Type (Tiled Data) - continued

File	GPS Time Type
752_234.las	Adjusted GPS Time
752_236.las	Adjusted GPS Time
752_238.las	Adjusted GPS Time
752_240.las	Adjusted GPS Time
752_242.las	Adjusted GPS Time
752_244.las	Adjusted GPS Time
754_162.las	Adjusted GPS Time
754_164.las	Adjusted GPS Time
754_166.las	Adjusted GPS Time
754_168.las	Adjusted GPS Time
754_170.las	Adjusted GPS Time
754_172.las	Adjusted GPS Time
754_174.las	Adjusted GPS Time
754_176.las	Adjusted GPS Time
754_178.las	Adjusted GPS Time
754_180.las	Adjusted GPS Time
754_182.las	Adjusted GPS Time
754_184.las	Adjusted GPS Time
754_186.las	Adjusted GPS Time
754_188.las	Adjusted GPS Time
754_190.las	Adjusted GPS Time
754_192.las	Adjusted GPS Time
754_194.las	Adjusted GPS Time
754_196.las	Adjusted GPS Time
754_198.las	Adjusted GPS Time
754_200.las	Adjusted GPS Time
754_202.las	Adjusted GPS Time
754_204.las	Adjusted GPS Time
754_206.las	Adjusted GPS Time
754_208.las	Adjusted GPS Time
754_210.las	Adjusted GPS Time
754_212.las	Adjusted GPS Time
754_214.las	Adjusted GPS Time
754_216.las	Adjusted GPS Time
754_218.las	Adjusted GPS Time
754_220.las	Adjusted GPS Time
754_222.las	Adjusted GPS Time
754_224.las	Adjusted GPS Time
754_226.las	Adjusted GPS Time
754_228.las	Adjusted GPS Time
754_230.las	Adjusted GPS Time
754_232.las	Adjusted GPS Time
754_234.las	Adjusted GPS Time
754_236.las	Adjusted GPS Time
754_238.las	Adjusted GPS Time
754_240.las	Adjusted GPS Time
754_242.las	Adjusted GPS Time

2.3 Report on Global Positioning System (GPS) Times Type (Tiled Data) - continued

File	GPS Time Type
754_244.las	Adjusted GPS Time
756_164.las	Adjusted GPS Time
756_166.las	Adjusted GPS Time
756_168.las	Adjusted GPS Time
756_170.las	Adjusted GPS Time
756_172.las	Adjusted GPS Time
756_174.las	Adjusted GPS Time
756_176.las	Adjusted GPS Time
756_178.las	Adjusted GPS Time
756_180.las	Adjusted GPS Time
756_182.las	Adjusted GPS Time
756_184.las	Adjusted GPS Time
756_186.las	Adjusted GPS Time
756_188.las	Adjusted GPS Time
756_190.las	Adjusted GPS Time
756_192.las	Adjusted GPS Time
756_194.las	Adjusted GPS Time
756_196.las	Adjusted GPS Time
756_198.las	Adjusted GPS Time
756_200.las	Adjusted GPS Time
756_202.las	Adjusted GPS Time
756_204.las	Adjusted GPS Time
756_206.las	Adjusted GPS Time
756_208.las	Adjusted GPS Time
756_210.las	Adjusted GPS Time
756_212.las	Adjusted GPS Time
756_214.las	Adjusted GPS Time
756_216.las	Adjusted GPS Time
756_218.las	Adjusted GPS Time
756_220.las	Adjusted GPS Time
756_222.las	Adjusted GPS Time
756_224.las	Adjusted GPS Time
756_226.las	Adjusted GPS Time
756_228.las	Adjusted GPS Time
756_230.las	Adjusted GPS Time
756_232.las	Adjusted GPS Time
756_234.las	Adjusted GPS Time
756_236.las	Adjusted GPS Time
756_238.las	Adjusted GPS Time
756_240.las	Adjusted GPS Time
756_242.las	Adjusted GPS Time
756_244.las	Adjusted GPS Time
758_166.las	Adjusted GPS Time
758_168.las	Adjusted GPS Time
758_170.las	Adjusted GPS Time
758_172.las	Adjusted GPS Time
758_174.las	Adjusted GPS Time

2.3 Report on Global Positioning System (GPS) Times Type (Tiled Data) - continued

File	GPS Time Type
758_176.las	Adjusted GPS Time
758_178.las	Adjusted GPS Time
758_180.las	Adjusted GPS Time
758_182.las	Adjusted GPS Time
758_184.las	Adjusted GPS Time
758_186.las	Adjusted GPS Time
758_188.las	Adjusted GPS Time
758_190.las	Adjusted GPS Time
758_192.las	Adjusted GPS Time
758_194.las	Adjusted GPS Time
758_196.las	Adjusted GPS Time
758_198.las	Adjusted GPS Time
758_200.las	Adjusted GPS Time
758_202.las	Adjusted GPS Time
758_204.las	Adjusted GPS Time
758_206.las	Adjusted GPS Time
758_208.las	Adjusted GPS Time
758_210.las	Adjusted GPS Time
758_212.las	Adjusted GPS Time
758_214.las	Adjusted GPS Time
758_216.las	Adjusted GPS Time
758_218.las	Adjusted GPS Time
758_220.las	Adjusted GPS Time
758_222.las	Adjusted GPS Time
758_224.las	Adjusted GPS Time
758_226.las	Adjusted GPS Time
758_228.las	Adjusted GPS Time
758_230.las	Adjusted GPS Time
758_232.las	Adjusted GPS Time
758_234.las	Adjusted GPS Time
758_236.las	Adjusted GPS Time
758_238.las	Adjusted GPS Time
758_240.las	Adjusted GPS Time
758_242.las	Adjusted GPS Time
758_244.las	Adjusted GPS Time
760_170.las	Adjusted GPS Time
760_172.las	Adjusted GPS Time
760_174.las	Adjusted GPS Time
760_176.las	Adjusted GPS Time
760_178.las	Adjusted GPS Time
760_180.las	Adjusted GPS Time
760_182.las	Adjusted GPS Time
760_184.las	Adjusted GPS Time
760_186.las	Adjusted GPS Time
760_188.las	Adjusted GPS Time
760_190.las	Adjusted GPS Time
760_192.las	Adjusted GPS Time

2.3 Report on Global Positioning System (GPS) Times Type (Tiled Data) - continued

File	GPS Time Type
760_194.las	Adjusted GPS Time
760_196.las	Adjusted GPS Time
760_198.las	Adjusted GPS Time
760_200.las	Adjusted GPS Time
760_202.las	Adjusted GPS Time
760_204.las	Adjusted GPS Time
760_206.las	Adjusted GPS Time
760_208.las	Adjusted GPS Time
760_210.las	Adjusted GPS Time
760_212.las	Adjusted GPS Time
760_214.las	Adjusted GPS Time
760_216.las	Adjusted GPS Time
760_218.las	Adjusted GPS Time
760_220.las	Adjusted GPS Time
760_222.las	Adjusted GPS Time
760_224.las	Adjusted GPS Time
760_226.las	Adjusted GPS Time
760_228.las	Adjusted GPS Time
760_230.las	Adjusted GPS Time
760_232.las	Adjusted GPS Time
760_234.las	Adjusted GPS Time
760_236.las	Adjusted GPS Time
760_238.las	Adjusted GPS Time
760_240.las	Adjusted GPS Time
760_242.las	Adjusted GPS Time
760_244.las	Adjusted GPS Time
762_176.las	Adjusted GPS Time
762_178.las	Adjusted GPS Time
762_180.las	Adjusted GPS Time
762_182.las	Adjusted GPS Time
762_184.las	Adjusted GPS Time
762_186.las	Adjusted GPS Time
762_188.las	Adjusted GPS Time
762_190.las	Adjusted GPS Time
762_192.las	Adjusted GPS Time
762_194.las	Adjusted GPS Time
762_196.las	Adjusted GPS Time
762_198.las	Adjusted GPS Time
762_200.las	Adjusted GPS Time
762_202.las	Adjusted GPS Time
762_204.las	Adjusted GPS Time
762_206.las	Adjusted GPS Time
762_208.las	Adjusted GPS Time
762_210.las	Adjusted GPS Time
762_212.las	Adjusted GPS Time
762_214.las	Adjusted GPS Time
762_216.las	Adjusted GPS Time

2.3 Report on Global Positioning System (GPS) Times Type (Tiled Data) - continued

File	GPS Time Type
762_218.las	Adjusted GPS Time
762_220.las	Adjusted GPS Time
762_222.las	Adjusted GPS Time
762_224.las	Adjusted GPS Time
762_226.las	Adjusted GPS Time
762_228.las	Adjusted GPS Time
762_230.las	Adjusted GPS Time
762_232.las	Adjusted GPS Time
762_234.las	Adjusted GPS Time
762_236.las	Adjusted GPS Time
762_238.las	Adjusted GPS Time
762_240.las	Adjusted GPS Time
762_242.las	Adjusted GPS Time
762_244.las	Adjusted GPS Time
764_180.las	Adjusted GPS Time
764_182.las	Adjusted GPS Time
764_184.las	Adjusted GPS Time
764_186.las	Adjusted GPS Time
764_188.las	Adjusted GPS Time
764_190.las	Adjusted GPS Time
764_192.las	Adjusted GPS Time
764_194.las	Adjusted GPS Time
764_196.las	Adjusted GPS Time
764_198.las	Adjusted GPS Time
764_200.las	Adjusted GPS Time
764_202.las	Adjusted GPS Time
764_204.las	Adjusted GPS Time
764_206.las	Adjusted GPS Time
764_208.las	Adjusted GPS Time
764_210.las	Adjusted GPS Time
764_212.las	Adjusted GPS Time
764_214.las	Adjusted GPS Time
764_216.las	Adjusted GPS Time
764_218.las	Adjusted GPS Time
764_220.las	Adjusted GPS Time
764_222.las	Adjusted GPS Time
764_224.las	Adjusted GPS Time
764_226.las	Adjusted GPS Time
764_228.las	Adjusted GPS Time
764_230.las	Adjusted GPS Time
764_232.las	Adjusted GPS Time
764_234.las	Adjusted GPS Time
764_236.las	Adjusted GPS Time
764_238.las	Adjusted GPS Time
764_240.las	Adjusted GPS Time
764_242.las	Adjusted GPS Time
764_244.las	Adjusted GPS Time

2.3 Report on Global Positioning System (GPS) Times Type (Tiled Data) - continued

File	GPS Time Type
766_182.las	Adjusted GPS Time
766_184.las	Adjusted GPS Time
766_186.las	Adjusted GPS Time
766_188.las	Adjusted GPS Time
766_190.las	Adjusted GPS Time
766_192.las	Adjusted GPS Time
766_194.las	Adjusted GPS Time
766_196.las	Adjusted GPS Time
766_198.las	Adjusted GPS Time
766_200.las	Adjusted GPS Time
766_202.las	Adjusted GPS Time
766_204.las	Adjusted GPS Time
766_206.las	Adjusted GPS Time
766_208.las	Adjusted GPS Time
766_210.las	Adjusted GPS Time
766_212.las	Adjusted GPS Time
766_214.las	Adjusted GPS Time
766_216.las	Adjusted GPS Time
766_218.las	Adjusted GPS Time
766_220.las	Adjusted GPS Time
766_222.las	Adjusted GPS Time
766_224.las	Adjusted GPS Time
766_226.las	Adjusted GPS Time
766_228.las	Adjusted GPS Time
766_230.las	Adjusted GPS Time
766_232.las	Adjusted GPS Time
766_234.las	Adjusted GPS Time
766_236.las	Adjusted GPS Time
766_238.las	Adjusted GPS Time
766_240.las	Adjusted GPS Time
766_242.las	Adjusted GPS Time
766_244.las	Adjusted GPS Time
768_186.las	Adjusted GPS Time
768_188.las	Adjusted GPS Time
768_190.las	Adjusted GPS Time
768_192.las	Adjusted GPS Time
768_194.las	Adjusted GPS Time
768_196.las	Adjusted GPS Time
768_198.las	Adjusted GPS Time
768_200.las	Adjusted GPS Time
768_202.las	Adjusted GPS Time
768_204.las	Adjusted GPS Time
768_206.las	Adjusted GPS Time
768_208.las	Adjusted GPS Time
768_210.las	Adjusted GPS Time
768_212.las	Adjusted GPS Time
768_214.las	Adjusted GPS Time

2.3 Report on Global Positioning System (GPS) Times Type (Tiled Data) - continued

File	GPS Time Type
768_216.las	Adjusted GPS Time
768_218.las	Adjusted GPS Time
768_220.las	Adjusted GPS Time
768_222.las	Adjusted GPS Time
768_224.las	Adjusted GPS Time
768_226.las	Adjusted GPS Time
768_228.las	Adjusted GPS Time
768_230.las	Adjusted GPS Time
768_232.las	Adjusted GPS Time
768_234.las	Adjusted GPS Time
768_236.las	Adjusted GPS Time
768_238.las	Adjusted GPS Time
768_240.las	Adjusted GPS Time
768_242.las	Adjusted GPS Time
768_244.las	Adjusted GPS Time
770_186.las	Adjusted GPS Time
770_188.las	Adjusted GPS Time
770_190.las	Adjusted GPS Time
770_192.las	Adjusted GPS Time
770_194.las	Adjusted GPS Time
770_196.las	Adjusted GPS Time
770_198.las	Adjusted GPS Time
770_200.las	Adjusted GPS Time
770_202.las	Adjusted GPS Time
770_204.las	Adjusted GPS Time
770_206.las	Adjusted GPS Time
770_208.las	Adjusted GPS Time
770_210.las	Adjusted GPS Time
770_212.las	Adjusted GPS Time
770_214.las	Adjusted GPS Time
770_216.las	Adjusted GPS Time
770_218.las	Adjusted GPS Time
770_220.las	Adjusted GPS Time
770_222.las	Adjusted GPS Time
770_224.las	Adjusted GPS Time
770_226.las	Adjusted GPS Time
770_228.las	Adjusted GPS Time
770_230.las	Adjusted GPS Time
770_232.las	Adjusted GPS Time
770_234.las	Adjusted GPS Time
770_236.las	Adjusted GPS Time
770_238.las	Adjusted GPS Time
770_240.las	Adjusted GPS Time
770_242.las	Adjusted GPS Time
770_244.las	Adjusted GPS Time
772_188.las	Adjusted GPS Time
772_190.las	Adjusted GPS Time

2.3 Report on Global Positioning System (GPS) Times Type (Tiled Data) - continued

File	GPS Time Type
772_192.las	Adjusted GPS Time
772_194.las	Adjusted GPS Time
772_196.las	Adjusted GPS Time
772_198.las	Adjusted GPS Time
772_200.las	Adjusted GPS Time
772_202.las	Adjusted GPS Time
772_204.las	Adjusted GPS Time
772_206.las	Adjusted GPS Time
772_208.las	Adjusted GPS Time
772_210.las	Adjusted GPS Time
772_212.las	Adjusted GPS Time
772_214.las	Adjusted GPS Time
772_216.las	Adjusted GPS Time
772_218.las	Adjusted GPS Time
772_220.las	Adjusted GPS Time
772_222.las	Adjusted GPS Time
772_224.las	Adjusted GPS Time
772_226.las	Adjusted GPS Time
772_228.las	Adjusted GPS Time
772_230.las	Adjusted GPS Time
772_232.las	Adjusted GPS Time
772_234.las	Adjusted GPS Time
772_236.las	Adjusted GPS Time
772_238.las	Adjusted GPS Time
772_240.las	Adjusted GPS Time
772_242.las	Adjusted GPS Time
772_244.las	Adjusted GPS Time
774_190.las	Adjusted GPS Time
774_192.las	Adjusted GPS Time
774_194.las	Adjusted GPS Time
774_196.las	Adjusted GPS Time
774_198.las	Adjusted GPS Time
774_200.las	Adjusted GPS Time
774_202.las	Adjusted GPS Time
774_204.las	Adjusted GPS Time
774_206.las	Adjusted GPS Time
774_208.las	Adjusted GPS Time
774_210.las	Adjusted GPS Time
774_212.las	Adjusted GPS Time
774_214.las	Adjusted GPS Time
774_216.las	Adjusted GPS Time
774_218.las	Adjusted GPS Time
774_220.las	Adjusted GPS Time
774_222.las	Adjusted GPS Time
774_224.las	Adjusted GPS Time
774_226.las	Adjusted GPS Time
774_228.las	Adjusted GPS Time

2.3 Report on Global Positioning System (GPS) Times Type (Tiled Data) - continued

File	GPS Time Type
774_230.las	Adjusted GPS Time
774_232.las	Adjusted GPS Time
774_234.las	Adjusted GPS Time
774_236.las	Adjusted GPS Time
774_238.las	Adjusted GPS Time
774_240.las	Adjusted GPS Time
774_242.las	Adjusted GPS Time
774_244.las	Adjusted GPS Time
776_192.las	Adjusted GPS Time
776_194.las	Adjusted GPS Time
776_196.las	Adjusted GPS Time
776_198.las	Adjusted GPS Time
776_200.las	Adjusted GPS Time
776_202.las	Adjusted GPS Time
776_204.las	Adjusted GPS Time
776_206.las	Adjusted GPS Time
776_208.las	Adjusted GPS Time
776_210.las	Adjusted GPS Time
776_212.las	Adjusted GPS Time
776_214.las	Adjusted GPS Time
776_216.las	Adjusted GPS Time
776_218.las	Adjusted GPS Time
776_220.las	Adjusted GPS Time
776_222.las	Adjusted GPS Time
776_224.las	Adjusted GPS Time
776_226.las	Adjusted GPS Time
776_228.las	Adjusted GPS Time
776_230.las	Adjusted GPS Time
776_232.las	Adjusted GPS Time
776_234.las	Adjusted GPS Time
776_236.las	Adjusted GPS Time
776_238.las	Adjusted GPS Time
776_240.las	Adjusted GPS Time
776_242.las	Adjusted GPS Time
776_244.las	Adjusted GPS Time
776_246.las	Adjusted GPS Time
776_248.las	Adjusted GPS Time
776_250.las	Adjusted GPS Time
776_252.las	Adjusted GPS Time
776_254.las	Adjusted GPS Time
776_256.las	Adjusted GPS Time
776_258.las	Adjusted GPS Time
776_260.las	Adjusted GPS Time
776_262.las	Adjusted GPS Time
776_264.las	Adjusted GPS Time
776_266.las	Adjusted GPS Time
776_268.las	Adjusted GPS Time

2.3 Report on Global Positioning System (GPS) Times Type (Tiled Data) - continued

File	GPS Time Type
776_270.las	Adjusted GPS Time
776_272.las	Adjusted GPS Time
776_274.las	Adjusted GPS Time
776_276.las	Adjusted GPS Time
776_278.las	Adjusted GPS Time
776_280.las	Adjusted GPS Time
776_282.las	Adjusted GPS Time
776_284.las	Adjusted GPS Time
776_286.las	Adjusted GPS Time
776_288.las	Adjusted GPS Time
776_290.las	Adjusted GPS Time
776_292.las	Adjusted GPS Time
776_294.las	Adjusted GPS Time
776_296.las	Adjusted GPS Time
776_298.las	Adjusted GPS Time
776_300.las	Adjusted GPS Time
776_302.las	Adjusted GPS Time
776_304.las	Adjusted GPS Time
776_306.las	Adjusted GPS Time
776_308.las	Adjusted GPS Time
776_310.las	Adjusted GPS Time
776_312.las	Adjusted GPS Time
778_194.las	Adjusted GPS Time
778_196.las	Adjusted GPS Time
778_198.las	Adjusted GPS Time
778_200.las	Adjusted GPS Time
778_202.las	Adjusted GPS Time
778_204.las	Adjusted GPS Time
778_206.las	Adjusted GPS Time
778_208.las	Adjusted GPS Time
778_210.las	Adjusted GPS Time
778_212.las	Adjusted GPS Time
778_214.las	Adjusted GPS Time
778_216.las	Adjusted GPS Time
778_218.las	Adjusted GPS Time
778_220.las	Adjusted GPS Time
778_222.las	Adjusted GPS Time
778_224.las	Adjusted GPS Time
778_226.las	Adjusted GPS Time
778_228.las	Adjusted GPS Time
778_230.las	Adjusted GPS Time
778_232.las	Adjusted GPS Time
778_234.las	Adjusted GPS Time
778_236.las	Adjusted GPS Time
778_238.las	Adjusted GPS Time
778_240.las	Adjusted GPS Time
778_242.las	Adjusted GPS Time

2.3 Report on Global Positioning System (GPS) Times Type (Tiled Data) - continued

File	GPS Time Type
778_244.las	Adjusted GPS Time
778_246.las	Adjusted GPS Time
778_248.las	Adjusted GPS Time
778_250.las	Adjusted GPS Time
778_252.las	Adjusted GPS Time
778_254.las	Adjusted GPS Time
778_256.las	Adjusted GPS Time
778_258.las	Adjusted GPS Time
778_260.las	Adjusted GPS Time
778_262.las	Adjusted GPS Time
778_264.las	Adjusted GPS Time
778_266.las	Adjusted GPS Time
778_268.las	Adjusted GPS Time
778_270.las	Adjusted GPS Time
778_272.las	Adjusted GPS Time
778_274.las	Adjusted GPS Time
778_276.las	Adjusted GPS Time
778_278.las	Adjusted GPS Time
778_280.las	Adjusted GPS Time
778_282.las	Adjusted GPS Time
778_284.las	Adjusted GPS Time
778_286.las	Adjusted GPS Time
778_288.las	Adjusted GPS Time
778_290.las	Adjusted GPS Time
778_292.las	Adjusted GPS Time
778_294.las	Adjusted GPS Time
778_296.las	Adjusted GPS Time
778_298.las	Adjusted GPS Time
778_300.las	Adjusted GPS Time
778_302.las	Adjusted GPS Time
778_304.las	Adjusted GPS Time
778_306.las	Adjusted GPS Time
778_308.las	Adjusted GPS Time
778_310.las	Adjusted GPS Time
778_312.las	Adjusted GPS Time
780_196.las	Adjusted GPS Time
780_198.las	Adjusted GPS Time
780_200.las	Adjusted GPS Time
780_202.las	Adjusted GPS Time
780_204.las	Adjusted GPS Time
780_206.las	Adjusted GPS Time
780_208.las	Adjusted GPS Time
780_210.las	Adjusted GPS Time
780_212.las	Adjusted GPS Time
780_214.las	Adjusted GPS Time
780_216.las	Adjusted GPS Time
780_218.las	Adjusted GPS Time

2.3 Report on Global Positioning System (GPS) Times Type (Tiled Data) - continued

File	GPS Time Type
780_220.las	Adjusted GPS Time
780_222.las	Adjusted GPS Time
780_224.las	Adjusted GPS Time
780_226.las	Adjusted GPS Time
780_228.las	Adjusted GPS Time
780_230.las	Adjusted GPS Time
780_232.las	Adjusted GPS Time
780_234.las	Adjusted GPS Time
780_236.las	Adjusted GPS Time
780_238.las	Adjusted GPS Time
780_240.las	Adjusted GPS Time
780_242.las	Adjusted GPS Time
780_244.las	Adjusted GPS Time
780_246.las	Adjusted GPS Time
780_248.las	Adjusted GPS Time
780_250.las	Adjusted GPS Time
780_252.las	Adjusted GPS Time
780_254.las	Adjusted GPS Time
780_256.las	Adjusted GPS Time
780_258.las	Adjusted GPS Time
780_260.las	Adjusted GPS Time
780_262.las	Adjusted GPS Time
780_264.las	Adjusted GPS Time
780_266.las	Adjusted GPS Time
780_268.las	Adjusted GPS Time
780_270.las	Adjusted GPS Time
780_272.las	Adjusted GPS Time
780_274.las	Adjusted GPS Time
780_276.las	Adjusted GPS Time
780_278.las	Adjusted GPS Time
780_280.las	Adjusted GPS Time
780_282.las	Adjusted GPS Time
780_284.las	Adjusted GPS Time
780_286.las	Adjusted GPS Time
780_288.las	Adjusted GPS Time
780_290.las	Adjusted GPS Time
780_292.las	Adjusted GPS Time
780_294.las	Adjusted GPS Time
780_296.las	Adjusted GPS Time
780_298.las	Adjusted GPS Time
780_300.las	Adjusted GPS Time
780_302.las	Adjusted GPS Time
780_304.las	Adjusted GPS Time
780_306.las	Adjusted GPS Time
780_308.las	Adjusted GPS Time
780_310.las	Adjusted GPS Time
780_312.las	Adjusted GPS Time

2.3 Report on Global Positioning System (GPS) Times Type (Tiled Data) - continued

File	GPS Time Type
782_198.las	Adjusted GPS Time
782_200.las	Adjusted GPS Time
782_202.las	Adjusted GPS Time
782_204.las	Adjusted GPS Time
782_206.las	Adjusted GPS Time
782_208.las	Adjusted GPS Time
782_210.las	Adjusted GPS Time
782_212.las	Adjusted GPS Time
782_214.las	Adjusted GPS Time
782_216.las	Adjusted GPS Time
782_218.las	Adjusted GPS Time
782_220.las	Adjusted GPS Time
782_222.las	Adjusted GPS Time
782_224.las	Adjusted GPS Time
782_226.las	Adjusted GPS Time
782_228.las	Adjusted GPS Time
782_230.las	Adjusted GPS Time
782_232.las	Adjusted GPS Time
782_234.las	Adjusted GPS Time
782_236.las	Adjusted GPS Time
782_238.las	Adjusted GPS Time
782_240.las	Adjusted GPS Time
782_242.las	Adjusted GPS Time
782_244.las	Adjusted GPS Time
782_246.las	Adjusted GPS Time
782_248.las	Adjusted GPS Time
782_250.las	Adjusted GPS Time
782_252.las	Adjusted GPS Time
782_254.las	Adjusted GPS Time
782_256.las	Adjusted GPS Time
782_258.las	Adjusted GPS Time
782_260.las	Adjusted GPS Time
782_262.las	Adjusted GPS Time
782_264.las	Adjusted GPS Time
782_266.las	Adjusted GPS Time
782_268.las	Adjusted GPS Time
782_270.las	Adjusted GPS Time
782_272.las	Adjusted GPS Time
782_274.las	Adjusted GPS Time
782_276.las	Adjusted GPS Time
782_278.las	Adjusted GPS Time
782_280.las	Adjusted GPS Time
782_282.las	Adjusted GPS Time
782_284.las	Adjusted GPS Time
782_286.las	Adjusted GPS Time
782_288.las	Adjusted GPS Time
782_290.las	Adjusted GPS Time

2.3 Report on Global Positioning System (GPS) Times Type (Tiled Data) - continued

File	GPS Time Type
782_292.las	Adjusted GPS Time
782_294.las	Adjusted GPS Time
782_296.las	Adjusted GPS Time
782_298.las	Adjusted GPS Time
782_300.las	Adjusted GPS Time
782_302.las	Adjusted GPS Time
782_304.las	Adjusted GPS Time
782_306.las	Adjusted GPS Time
782_308.las	Adjusted GPS Time
782_310.las	Adjusted GPS Time
782_312.las	Adjusted GPS Time
784_200.las	Adjusted GPS Time
784_202.las	Adjusted GPS Time
784_204.las	Adjusted GPS Time
784_206.las	Adjusted GPS Time
784_208.las	Adjusted GPS Time
784_210.las	Adjusted GPS Time
784_212.las	Adjusted GPS Time
784_214.las	Adjusted GPS Time
784_216.las	Adjusted GPS Time
784_218.las	Adjusted GPS Time
784_220.las	Adjusted GPS Time
784_222.las	Adjusted GPS Time
784_224.las	Adjusted GPS Time
784_226.las	Adjusted GPS Time
784_228.las	Adjusted GPS Time
784_230.las	Adjusted GPS Time
784_232.las	Adjusted GPS Time
784_234.las	Adjusted GPS Time
784_236.las	Adjusted GPS Time
784_238.las	Adjusted GPS Time
784_240.las	Adjusted GPS Time
784_242.las	Adjusted GPS Time
784_244.las	Adjusted GPS Time
784_246.las	Adjusted GPS Time
784_248.las	Adjusted GPS Time
784_250.las	Adjusted GPS Time
784_252.las	Adjusted GPS Time
784_254.las	Adjusted GPS Time
784_256.las	Adjusted GPS Time
784_258.las	Adjusted GPS Time
784_260.las	Adjusted GPS Time
784_262.las	Adjusted GPS Time
784_264.las	Adjusted GPS Time
784_266.las	Adjusted GPS Time
784_268.las	Adjusted GPS Time
784_270.las	Adjusted GPS Time

2.3 Report on Global Positioning System (GPS) Times Type (Tiled Data) - continued

File	GPS Time Type
784_272.las	Adjusted GPS Time
784_274.las	Adjusted GPS Time
784_276.las	Adjusted GPS Time
784_278.las	Adjusted GPS Time
784_280.las	Adjusted GPS Time
784_282.las	Adjusted GPS Time
784_284.las	Adjusted GPS Time
784_286.las	Adjusted GPS Time
784_288.las	Adjusted GPS Time
784_290.las	Adjusted GPS Time
784_292.las	Adjusted GPS Time
784_294.las	Adjusted GPS Time
784_296.las	Adjusted GPS Time
784_298.las	Adjusted GPS Time
784_300.las	Adjusted GPS Time
784_302.las	Adjusted GPS Time
784_304.las	Adjusted GPS Time
784_306.las	Adjusted GPS Time
784_308.las	Adjusted GPS Time
784_310.las	Adjusted GPS Time
784_312.las	Adjusted GPS Time
786_200.las	Adjusted GPS Time
786_202.las	Adjusted GPS Time
786_204.las	Adjusted GPS Time
786_206.las	Adjusted GPS Time
786_208.las	Adjusted GPS Time
786_210.las	Adjusted GPS Time
786_212.las	Adjusted GPS Time
786_214.las	Adjusted GPS Time
786_216.las	Adjusted GPS Time
786_218.las	Adjusted GPS Time
786_220.las	Adjusted GPS Time
786_222.las	Adjusted GPS Time
786_224.las	Adjusted GPS Time
786_226.las	Adjusted GPS Time
786_228.las	Adjusted GPS Time
786_230.las	Adjusted GPS Time
786_232.las	Adjusted GPS Time
786_234.las	Adjusted GPS Time
786_236.las	Adjusted GPS Time
786_238.las	Adjusted GPS Time
786_240.las	Adjusted GPS Time
786_242.las	Adjusted GPS Time
786_244.las	Adjusted GPS Time
786_246.las	Adjusted GPS Time
786_248.las	Adjusted GPS Time
786_250.las	Adjusted GPS Time

2.3 Report on Global Positioning System (GPS) Times Type (Tiled Data) - continued

File	GPS Time Type
786_252.las	Adjusted GPS Time
786_254.las	Adjusted GPS Time
786_256.las	Adjusted GPS Time
786_258.las	Adjusted GPS Time
786_260.las	Adjusted GPS Time
786_262.las	Adjusted GPS Time
786_264.las	Adjusted GPS Time
786_266.las	Adjusted GPS Time
786_268.las	Adjusted GPS Time
786_270.las	Adjusted GPS Time
786_272.las	Adjusted GPS Time
786_274.las	Adjusted GPS Time
786_276.las	Adjusted GPS Time
786_278.las	Adjusted GPS Time
786_280.las	Adjusted GPS Time
786_282.las	Adjusted GPS Time
786_284.las	Adjusted GPS Time
786_286.las	Adjusted GPS Time
786_288.las	Adjusted GPS Time
786_290.las	Adjusted GPS Time
786_292.las	Adjusted GPS Time
786_294.las	Adjusted GPS Time
786_296.las	Adjusted GPS Time
786_298.las	Adjusted GPS Time
786_300.las	Adjusted GPS Time
786_302.las	Adjusted GPS Time
786_304.las	Adjusted GPS Time
786_306.las	Adjusted GPS Time
786_308.las	Adjusted GPS Time
786_310.las	Adjusted GPS Time
788_202.las	Adjusted GPS Time
788_204.las	Adjusted GPS Time
788_206.las	Adjusted GPS Time
788_208.las	Adjusted GPS Time
788_210.las	Adjusted GPS Time
788_212.las	Adjusted GPS Time
788_214.las	Adjusted GPS Time
788_216.las	Adjusted GPS Time
788_218.las	Adjusted GPS Time
788_220.las	Adjusted GPS Time
788_222.las	Adjusted GPS Time
788_224.las	Adjusted GPS Time
788_226.las	Adjusted GPS Time
788_228.las	Adjusted GPS Time
788_230.las	Adjusted GPS Time
788_232.las	Adjusted GPS Time
788_234.las	Adjusted GPS Time

2.3 Report on Global Positioning System (GPS) Times Type (Tiled Data) - continued

File	GPS Time Type
788_236.las	Adjusted GPS Time
788_238.las	Adjusted GPS Time
788_240.las	Adjusted GPS Time
788_242.las	Adjusted GPS Time
788_244.las	Adjusted GPS Time
788_246.las	Adjusted GPS Time
788_248.las	Adjusted GPS Time
788_250.las	Adjusted GPS Time
788_252.las	Adjusted GPS Time
788_254.las	Adjusted GPS Time
788_256.las	Adjusted GPS Time
788_258.las	Adjusted GPS Time
788_260.las	Adjusted GPS Time
788_262.las	Adjusted GPS Time
788_264.las	Adjusted GPS Time
788_266.las	Adjusted GPS Time
788_268.las	Adjusted GPS Time
788_270.las	Adjusted GPS Time
788_272.las	Adjusted GPS Time
788_274.las	Adjusted GPS Time
788_276.las	Adjusted GPS Time
788_278.las	Adjusted GPS Time
788_280.las	Adjusted GPS Time
788_282.las	Adjusted GPS Time
788_284.las	Adjusted GPS Time
788_286.las	Adjusted GPS Time
788_288.las	Adjusted GPS Time
788_290.las	Adjusted GPS Time
788_292.las	Adjusted GPS Time
788_294.las	Adjusted GPS Time
788_296.las	Adjusted GPS Time
788_298.las	Adjusted GPS Time
788_300.las	Adjusted GPS Time
788_302.las	Adjusted GPS Time
788_304.las	Adjusted GPS Time
788_306.las	Adjusted GPS Time
788_308.las	Adjusted GPS Time
788_310.las	Adjusted GPS Time
790_202.las	Adjusted GPS Time
790_204.las	Adjusted GPS Time
790_206.las	Adjusted GPS Time
790_208.las	Adjusted GPS Time
790_210.las	Adjusted GPS Time
790_212.las	Adjusted GPS Time
790_214.las	Adjusted GPS Time
790_216.las	Adjusted GPS Time
790_218.las	Adjusted GPS Time

2.3 Report on Global Positioning System (GPS) Times Type (Tiled Data) - continued

File	GPS Time Type
790_220.las	Adjusted GPS Time
790_222.las	Adjusted GPS Time
790_224.las	Adjusted GPS Time
790_226.las	Adjusted GPS Time
790_228.las	Adjusted GPS Time
790_230.las	Adjusted GPS Time
790_232.las	Adjusted GPS Time
790_234.las	Adjusted GPS Time
790_236.las	Adjusted GPS Time
790_238.las	Adjusted GPS Time
790_240.las	Adjusted GPS Time
790_242.las	Adjusted GPS Time
790_244.las	Adjusted GPS Time
790_246.las	Adjusted GPS Time
790_248.las	Adjusted GPS Time
790_250.las	Adjusted GPS Time
790_252.las	Adjusted GPS Time
790_254.las	Adjusted GPS Time
790_256.las	Adjusted GPS Time
790_258.las	Adjusted GPS Time
790_260.las	Adjusted GPS Time
790_262.las	Adjusted GPS Time
790_264.las	Adjusted GPS Time
790_266.las	Adjusted GPS Time
790_268.las	Adjusted GPS Time
790_270.las	Adjusted GPS Time
790_272.las	Adjusted GPS Time
790_274.las	Adjusted GPS Time
790_276.las	Adjusted GPS Time
790_278.las	Adjusted GPS Time
790_280.las	Adjusted GPS Time
790_282.las	Adjusted GPS Time
790_284.las	Adjusted GPS Time
790_286.las	Adjusted GPS Time
790_288.las	Adjusted GPS Time
790_290.las	Adjusted GPS Time
790_292.las	Adjusted GPS Time
790_294.las	Adjusted GPS Time
790_296.las	Adjusted GPS Time
790_298.las	Adjusted GPS Time
790_300.las	Adjusted GPS Time
790_302.las	Adjusted GPS Time
790_304.las	Adjusted GPS Time
790_306.las	Adjusted GPS Time
790_308.las	Adjusted GPS Time
790_310.las	Adjusted GPS Time
792_204.las	Adjusted GPS Time

2.3 Report on Global Positioning System (GPS) Times Type (Tiled Data) - continued

File	GPS Time Type
792_206.las	Adjusted GPS Time
792_208.las	Adjusted GPS Time
792_210.las	Adjusted GPS Time
792_212.las	Adjusted GPS Time
792_214.las	Adjusted GPS Time
792_216.las	Adjusted GPS Time
792_218.las	Adjusted GPS Time
792_220.las	Adjusted GPS Time
792_222.las	Adjusted GPS Time
792_224.las	Adjusted GPS Time
792_226.las	Adjusted GPS Time
792_228.las	Adjusted GPS Time
792_230.las	Adjusted GPS Time
792_232.las	Adjusted GPS Time
792_234.las	Adjusted GPS Time
792_236.las	Adjusted GPS Time
792_238.las	Adjusted GPS Time
792_240.las	Adjusted GPS Time
792_242.las	Adjusted GPS Time
792_244.las	Adjusted GPS Time
792_246.las	Adjusted GPS Time
792_248.las	Adjusted GPS Time
792_250.las	Adjusted GPS Time
792_252.las	Adjusted GPS Time
792_254.las	Adjusted GPS Time
792_256.las	Adjusted GPS Time
792_258.las	Adjusted GPS Time
792_260.las	Adjusted GPS Time
792_262.las	Adjusted GPS Time
792_264.las	Adjusted GPS Time
792_266.las	Adjusted GPS Time
792_268.las	Adjusted GPS Time
792_270.las	Adjusted GPS Time
792_272.las	Adjusted GPS Time
792_274.las	Adjusted GPS Time
792_276.las	Adjusted GPS Time
792_278.las	Adjusted GPS Time
792_280.las	Adjusted GPS Time
792_282.las	Adjusted GPS Time
792_284.las	Adjusted GPS Time
792_286.las	Adjusted GPS Time
792_288.las	Adjusted GPS Time
792_290.las	Adjusted GPS Time
792_292.las	Adjusted GPS Time
792_294.las	Adjusted GPS Time
792_296.las	Adjusted GPS Time
792_298.las	Adjusted GPS Time

2.3 Report on Global Positioning System (GPS) Times Type (Tiled Data) - continued

File	GPS Time Type
792_300.las	Adjusted GPS Time
792_302.las	Adjusted GPS Time
792_304.las	Adjusted GPS Time
792_306.las	Adjusted GPS Time
792_308.las	Adjusted GPS Time
792_310.las	Adjusted GPS Time
794_204.las	Adjusted GPS Time
794_206.las	Adjusted GPS Time
794_208.las	Adjusted GPS Time
794_210.las	Adjusted GPS Time
794_212.las	Adjusted GPS Time
794_214.las	Adjusted GPS Time
794_216.las	Adjusted GPS Time
794_218.las	Adjusted GPS Time
794_220.las	Adjusted GPS Time
794_222.las	Adjusted GPS Time
794_224.las	Adjusted GPS Time
794_226.las	Adjusted GPS Time
794_228.las	Adjusted GPS Time
794_230.las	Adjusted GPS Time
794_232.las	Adjusted GPS Time
794_234.las	Adjusted GPS Time
794_236.las	Adjusted GPS Time
794_238.las	Adjusted GPS Time
794_240.las	Adjusted GPS Time
794_242.las	Adjusted GPS Time
794_244.las	Adjusted GPS Time
794_246.las	Adjusted GPS Time
794_248.las	Adjusted GPS Time
794_250.las	Adjusted GPS Time
794_252.las	Adjusted GPS Time
794_254.las	Adjusted GPS Time
794_256.las	Adjusted GPS Time
794_258.las	Adjusted GPS Time
794_260.las	Adjusted GPS Time
794_262.las	Adjusted GPS Time
794_264.las	Adjusted GPS Time
794_266.las	Adjusted GPS Time
794_268.las	Adjusted GPS Time
794_270.las	Adjusted GPS Time
794_272.las	Adjusted GPS Time
794_274.las	Adjusted GPS Time
794_276.las	Adjusted GPS Time
794_278.las	Adjusted GPS Time
794_280.las	Adjusted GPS Time
794_282.las	Adjusted GPS Time
794_284.las	Adjusted GPS Time

2.3 Report on Global Positioning System (GPS) Times Type (Tiled Data) - continued

File	GPS Time Type
794_286.las	Adjusted GPS Time
794_288.las	Adjusted GPS Time
794_290.las	Adjusted GPS Time
794_292.las	Adjusted GPS Time
794_294.las	Adjusted GPS Time
794_296.las	Adjusted GPS Time
794_298.las	Adjusted GPS Time
794_300.las	Adjusted GPS Time
794_302.las	Adjusted GPS Time
794_304.las	Adjusted GPS Time
794_306.las	Adjusted GPS Time
794_308.las	Adjusted GPS Time
794_310.las	Adjusted GPS Time
796_204.las	Adjusted GPS Time
796_206.las	Adjusted GPS Time
796_208.las	Adjusted GPS Time
796_210.las	Adjusted GPS Time
796_212.las	Adjusted GPS Time
796_214.las	Adjusted GPS Time
796_216.las	Adjusted GPS Time
796_218.las	Adjusted GPS Time
796_220.las	Adjusted GPS Time
796_222.las	Adjusted GPS Time
796_224.las	Adjusted GPS Time
796_226.las	Adjusted GPS Time
796_228.las	Adjusted GPS Time
796_230.las	Adjusted GPS Time
796_232.las	Adjusted GPS Time
796_234.las	Adjusted GPS Time
796_236.las	Adjusted GPS Time
796_238.las	Adjusted GPS Time
796_240.las	Adjusted GPS Time
796_242.las	Adjusted GPS Time
796_244.las	Adjusted GPS Time
796_246.las	Adjusted GPS Time
796_248.las	Adjusted GPS Time
796_250.las	Adjusted GPS Time
796_252.las	Adjusted GPS Time
796_254.las	Adjusted GPS Time
796_256.las	Adjusted GPS Time
796_258.las	Adjusted GPS Time
796_260.las	Adjusted GPS Time
796_262.las	Adjusted GPS Time
796_264.las	Adjusted GPS Time
796_266.las	Adjusted GPS Time
796_268.las	Adjusted GPS Time
796_270.las	Adjusted GPS Time

2.3 Report on Global Positioning System (GPS) Times Type (Tiled Data) - continued

File	GPS Time Type
796_272.las	Adjusted GPS Time
796_274.las	Adjusted GPS Time
796_276.las	Adjusted GPS Time
796_278.las	Adjusted GPS Time
796_280.las	Adjusted GPS Time
796_282.las	Adjusted GPS Time
796_284.las	Adjusted GPS Time
796_286.las	Adjusted GPS Time
796_288.las	Adjusted GPS Time
796_290.las	Adjusted GPS Time
796_292.las	Adjusted GPS Time
796_294.las	Adjusted GPS Time
796_296.las	Adjusted GPS Time
796_298.las	Adjusted GPS Time
796_300.las	Adjusted GPS Time
796_302.las	Adjusted GPS Time
796_304.las	Adjusted GPS Time
796_306.las	Adjusted GPS Time
796_308.las	Adjusted GPS Time
796_310.las	Adjusted GPS Time
798_204.las	Adjusted GPS Time
798_206.las	Adjusted GPS Time
798_208.las	Adjusted GPS Time
798_210.las	Adjusted GPS Time
798_212.las	Adjusted GPS Time
798_214.las	Adjusted GPS Time
798_216.las	Adjusted GPS Time
798_218.las	Adjusted GPS Time
798_220.las	Adjusted GPS Time
798_222.las	Adjusted GPS Time
798_224.las	Adjusted GPS Time
798_226.las	Adjusted GPS Time
798_228.las	Adjusted GPS Time
798_230.las	Adjusted GPS Time
798_232.las	Adjusted GPS Time
798_234.las	Adjusted GPS Time
798_236.las	Adjusted GPS Time
798_238.las	Adjusted GPS Time
798_240.las	Adjusted GPS Time
798_242.las	Adjusted GPS Time
798_244.las	Adjusted GPS Time
798_246.las	Adjusted GPS Time
798_248.las	Adjusted GPS Time
798_250.las	Adjusted GPS Time
798_252.las	Adjusted GPS Time
798_254.las	Adjusted GPS Time
798_256.las	Adjusted GPS Time

2.3 Report on Global Positioning System (GPS) Times Type (Tiled Data) - continued

File	GPS Time Type
798_258.las	Adjusted GPS Time
798_260.las	Adjusted GPS Time
798_262.las	Adjusted GPS Time
798_264.las	Adjusted GPS Time
798_266.las	Adjusted GPS Time
798_268.las	Adjusted GPS Time
798_270.las	Adjusted GPS Time
798_272.las	Adjusted GPS Time
798_274.las	Adjusted GPS Time
798_276.las	Adjusted GPS Time
798_278.las	Adjusted GPS Time
798_280.las	Adjusted GPS Time
798_282.las	Adjusted GPS Time
798_284.las	Adjusted GPS Time
798_286.las	Adjusted GPS Time
798_288.las	Adjusted GPS Time
798_290.las	Adjusted GPS Time
798_292.las	Adjusted GPS Time
798_294.las	Adjusted GPS Time
798_296.las	Adjusted GPS Time
798_298.las	Adjusted GPS Time
798_300.las	Adjusted GPS Time
798_302.las	Adjusted GPS Time
798_304.las	Adjusted GPS Time
798_306.las	Adjusted GPS Time
798_308.las	Adjusted GPS Time
798_310.las	Adjusted GPS Time
800_204.las	Adjusted GPS Time
800_206.las	Adjusted GPS Time
800_208.las	Adjusted GPS Time
800_210.las	Adjusted GPS Time
800_212.las	Adjusted GPS Time
800_214.las	Adjusted GPS Time
800_216.las	Adjusted GPS Time
800_218.las	Adjusted GPS Time
800_220.las	Adjusted GPS Time
800_222.las	Adjusted GPS Time
800_224.las	Adjusted GPS Time
800_226.las	Adjusted GPS Time
800_228.las	Adjusted GPS Time
800_230.las	Adjusted GPS Time
800_232.las	Adjusted GPS Time
800_234.las	Adjusted GPS Time
800_236.las	Adjusted GPS Time
800_238.las	Adjusted GPS Time
800_240.las	Adjusted GPS Time
800_242.las	Adjusted GPS Time

2.3 Report on Global Positioning System (GPS) Times Type (Tiled Data) - continued

File	GPS Time Type
800_244.las	Adjusted GPS Time
800_246.las	Adjusted GPS Time
800_248.las	Adjusted GPS Time
800_250.las	Adjusted GPS Time
800_252.las	Adjusted GPS Time
800_254.las	Adjusted GPS Time
800_256.las	Adjusted GPS Time
800_258.las	Adjusted GPS Time
800_260.las	Adjusted GPS Time
800_262.las	Adjusted GPS Time
800_264.las	Adjusted GPS Time
800_266.las	Adjusted GPS Time
800_268.las	Adjusted GPS Time
800_270.las	Adjusted GPS Time
800_272.las	Adjusted GPS Time
800_274.las	Adjusted GPS Time
800_276.las	Adjusted GPS Time
800_278.las	Adjusted GPS Time
800_280.las	Adjusted GPS Time
800_282.las	Adjusted GPS Time
800_284.las	Adjusted GPS Time
800_286.las	Adjusted GPS Time
800_288.las	Adjusted GPS Time
800_290.las	Adjusted GPS Time
800_292.las	Adjusted GPS Time
800_294.las	Adjusted GPS Time
800_296.las	Adjusted GPS Time
800_298.las	Adjusted GPS Time
800_300.las	Adjusted GPS Time
800_302.las	Adjusted GPS Time
800_304.las	Adjusted GPS Time
800_306.las	Adjusted GPS Time
800_308.las	Adjusted GPS Time
800_310.las	Adjusted GPS Time
802_204.las	Adjusted GPS Time
802_206.las	Adjusted GPS Time
802_208.las	Adjusted GPS Time
802_210.las	Adjusted GPS Time
802_212.las	Adjusted GPS Time
802_214.las	Adjusted GPS Time
802_216.las	Adjusted GPS Time
802_218.las	Adjusted GPS Time
802_220.las	Adjusted GPS Time
802_222.las	Adjusted GPS Time
802_224.las	Adjusted GPS Time
802_226.las	Adjusted GPS Time
802_228.las	Adjusted GPS Time

2.3 Report on Global Positioning System (GPS) Times Type (Tiled Data) - continued

File	GPS Time Type
802_230.las	Adjusted GPS Time
802_232.las	Adjusted GPS Time
802_234.las	Adjusted GPS Time
802_236.las	Adjusted GPS Time
802_238.las	Adjusted GPS Time
802_240.las	Adjusted GPS Time
802_242.las	Adjusted GPS Time
802_244.las	Adjusted GPS Time
802_246.las	Adjusted GPS Time
802_248.las	Adjusted GPS Time
802_250.las	Adjusted GPS Time
802_252.las	Adjusted GPS Time
802_254.las	Adjusted GPS Time
802_256.las	Adjusted GPS Time
802_258.las	Adjusted GPS Time
802_260.las	Adjusted GPS Time
802_262.las	Adjusted GPS Time
802_264.las	Adjusted GPS Time
802_266.las	Adjusted GPS Time
802_268.las	Adjusted GPS Time
802_270.las	Adjusted GPS Time
802_272.las	Adjusted GPS Time
802_274.las	Adjusted GPS Time
802_276.las	Adjusted GPS Time
802_278.las	Adjusted GPS Time
802_280.las	Adjusted GPS Time
802_282.las	Adjusted GPS Time
802_284.las	Adjusted GPS Time
802_286.las	Adjusted GPS Time
802_288.las	Adjusted GPS Time
802_290.las	Adjusted GPS Time
802_292.las	Adjusted GPS Time
802_294.las	Adjusted GPS Time
802_296.las	Adjusted GPS Time
802_298.las	Adjusted GPS Time
802_300.las	Adjusted GPS Time
802_302.las	Adjusted GPS Time
802_304.las	Adjusted GPS Time
802_306.las	Adjusted GPS Time
802_308.las	Adjusted GPS Time
802_310.las	Adjusted GPS Time
804_204.las	Adjusted GPS Time
804_206.las	Adjusted GPS Time
804_208.las	Adjusted GPS Time
804_210.las	Adjusted GPS Time
804_212.las	Adjusted GPS Time
804_214.las	Adjusted GPS Time

2.3 Report on Global Positioning System (GPS) Times Type (Tiled Data) - continued

File	GPS Time Type
804_216.las	Adjusted GPS Time
804_218.las	Adjusted GPS Time
804_220.las	Adjusted GPS Time
804_222.las	Adjusted GPS Time
804_224.las	Adjusted GPS Time
804_226.las	Adjusted GPS Time
804_228.las	Adjusted GPS Time
804_230.las	Adjusted GPS Time
804_232.las	Adjusted GPS Time
804_234.las	Adjusted GPS Time
804_236.las	Adjusted GPS Time
804_238.las	Adjusted GPS Time
804_240.las	Adjusted GPS Time
804_242.las	Adjusted GPS Time
804_244.las	Adjusted GPS Time
804_246.las	Adjusted GPS Time
804_248.las	Adjusted GPS Time
804_250.las	Adjusted GPS Time
804_252.las	Adjusted GPS Time
804_254.las	Adjusted GPS Time
804_256.las	Adjusted GPS Time
804_258.las	Adjusted GPS Time
804_260.las	Adjusted GPS Time
804_262.las	Adjusted GPS Time
804_264.las	Adjusted GPS Time
804_266.las	Adjusted GPS Time
804_268.las	Adjusted GPS Time
804_270.las	Adjusted GPS Time
804_272.las	Adjusted GPS Time
804_274.las	Adjusted GPS Time
804_276.las	Adjusted GPS Time
804_278.las	Adjusted GPS Time
804_280.las	Adjusted GPS Time
804_282.las	Adjusted GPS Time
804_284.las	Adjusted GPS Time
804_286.las	Adjusted GPS Time
804_288.las	Adjusted GPS Time
804_290.las	Adjusted GPS Time
804_292.las	Adjusted GPS Time
804_294.las	Adjusted GPS Time
804_296.las	Adjusted GPS Time
804_298.las	Adjusted GPS Time
804_300.las	Adjusted GPS Time
804_302.las	Adjusted GPS Time
804_304.las	Adjusted GPS Time
804_306.las	Adjusted GPS Time
804_308.las	Adjusted GPS Time

2.3 Report on Global Positioning System (GPS) Times Type (Tiled Data) - continued

File	GPS Time Type
804_310.las	Adjusted GPS Time
806_204.las	Adjusted GPS Time
806_206.las	Adjusted GPS Time
806_208.las	Adjusted GPS Time
806_210.las	Adjusted GPS Time
806_212.las	Adjusted GPS Time
806_214.las	Adjusted GPS Time
806_216.las	Adjusted GPS Time
806_218.las	Adjusted GPS Time
806_220.las	Adjusted GPS Time
806_222.las	Adjusted GPS Time
806_224.las	Adjusted GPS Time
806_226.las	Adjusted GPS Time
806_228.las	Adjusted GPS Time
806_230.las	Adjusted GPS Time
806_232.las	Adjusted GPS Time
806_234.las	Adjusted GPS Time
806_236.las	Adjusted GPS Time
806_238.las	Adjusted GPS Time
806_240.las	Adjusted GPS Time
806_242.las	Adjusted GPS Time
806_244.las	Adjusted GPS Time
806_246.las	Adjusted GPS Time
806_248.las	Adjusted GPS Time
806_250.las	Adjusted GPS Time
806_252.las	Adjusted GPS Time
806_254.las	Adjusted GPS Time
806_256.las	Adjusted GPS Time
806_258.las	Adjusted GPS Time
806_260.las	Adjusted GPS Time
806_262.las	Adjusted GPS Time
806_264.las	Adjusted GPS Time
806_266.las	Adjusted GPS Time
806_268.las	Adjusted GPS Time
806_270.las	Adjusted GPS Time
806_272.las	Adjusted GPS Time
806_274.las	Adjusted GPS Time
806_276.las	Adjusted GPS Time
806_278.las	Adjusted GPS Time
806_280.las	Adjusted GPS Time
806_282.las	Adjusted GPS Time
806_284.las	Adjusted GPS Time
806_286.las	Adjusted GPS Time
806_288.las	Adjusted GPS Time
806_290.las	Adjusted GPS Time
806_292.las	Adjusted GPS Time
806_294.las	Adjusted GPS Time

2.3 Report on Global Positioning System (GPS) Times Type (Tiled Data) - continued

File	GPS Time Type
806_296.las	Adjusted GPS Time
806_298.las	Adjusted GPS Time
806_300.las	Adjusted GPS Time
806_302.las	Adjusted GPS Time
806_304.las	Adjusted GPS Time
806_306.las	Adjusted GPS Time
806_308.las	Adjusted GPS Time
806_310.las	Adjusted GPS Time
808_204.las	Adjusted GPS Time
808_206.las	Adjusted GPS Time
808_208.las	Adjusted GPS Time
808_210.las	Adjusted GPS Time
808_212.las	Adjusted GPS Time
808_214.las	Adjusted GPS Time
808_216.las	Adjusted GPS Time
808_218.las	Adjusted GPS Time
808_220.las	Adjusted GPS Time
808_222.las	Adjusted GPS Time
808_224.las	Adjusted GPS Time
808_226.las	Adjusted GPS Time
808_228.las	Adjusted GPS Time
808_230.las	Adjusted GPS Time
808_232.las	Adjusted GPS Time
808_234.las	Adjusted GPS Time
808_236.las	Adjusted GPS Time
808_238.las	Adjusted GPS Time
808_240.las	Adjusted GPS Time
808_242.las	Adjusted GPS Time
808_244.las	Adjusted GPS Time
808_246.las	Adjusted GPS Time
808_248.las	Adjusted GPS Time
808_250.las	Adjusted GPS Time
808_252.las	Adjusted GPS Time
808_254.las	Adjusted GPS Time
808_256.las	Adjusted GPS Time
808_258.las	Adjusted GPS Time
808_260.las	Adjusted GPS Time
808_262.las	Adjusted GPS Time
808_264.las	Adjusted GPS Time
808_266.las	Adjusted GPS Time
808_268.las	Adjusted GPS Time
808_270.las	Adjusted GPS Time
808_272.las	Adjusted GPS Time
808_274.las	Adjusted GPS Time
808_276.las	Adjusted GPS Time
808_278.las	Adjusted GPS Time
808_280.las	Adjusted GPS Time

2.3 Report on Global Positioning System (GPS) Times Type (Tiled Data) - continued

File	GPS Time Type
808_282.las	Adjusted GPS Time
808_284.las	Adjusted GPS Time
808_286.las	Adjusted GPS Time
808_288.las	Adjusted GPS Time
808_290.las	Adjusted GPS Time
808_292.las	Adjusted GPS Time
808_294.las	Adjusted GPS Time
808_296.las	Adjusted GPS Time
808_298.las	Adjusted GPS Time
808_300.las	Adjusted GPS Time
808_302.las	Adjusted GPS Time
808_304.las	Adjusted GPS Time
808_306.las	Adjusted GPS Time
808_308.las	Adjusted GPS Time
808_310.las	Adjusted GPS Time
810_204.las	Adjusted GPS Time
810_206.las	Adjusted GPS Time
810_208.las	Adjusted GPS Time
810_210.las	Adjusted GPS Time
810_212.las	Adjusted GPS Time
810_214.las	Adjusted GPS Time
810_216.las	Adjusted GPS Time
810_218.las	Adjusted GPS Time
810_220.las	Adjusted GPS Time
810_222.las	Adjusted GPS Time
810_224.las	Adjusted GPS Time
810_226.las	Adjusted GPS Time
810_228.las	Adjusted GPS Time
810_230.las	Adjusted GPS Time
810_232.las	Adjusted GPS Time
810_234.las	Adjusted GPS Time
810_236.las	Adjusted GPS Time
810_238.las	Adjusted GPS Time
810_240.las	Adjusted GPS Time
810_242.las	Adjusted GPS Time
810_244.las	Adjusted GPS Time
810_246.las	Adjusted GPS Time
810_248.las	Adjusted GPS Time
810_250.las	Adjusted GPS Time
810_252.las	Adjusted GPS Time
810_254.las	Adjusted GPS Time
810_256.las	Adjusted GPS Time
810_258.las	Adjusted GPS Time
810_260.las	Adjusted GPS Time
810_262.las	Adjusted GPS Time
810_264.las	Adjusted GPS Time
810_266.las	Adjusted GPS Time

2.3 Report on Global Positioning System (GPS) Times Type (Tiled Data) - continued

File	GPS Time Type
810_268.las	Adjusted GPS Time
810_270.las	Adjusted GPS Time
810_272.las	Adjusted GPS Time
810_274.las	Adjusted GPS Time
810_276.las	Adjusted GPS Time
810_278.las	Adjusted GPS Time
810_280.las	Adjusted GPS Time
810_282.las	Adjusted GPS Time
810_284.las	Adjusted GPS Time
810_286.las	Adjusted GPS Time
810_288.las	Adjusted GPS Time
810_290.las	Adjusted GPS Time
810_292.las	Adjusted GPS Time
810_294.las	Adjusted GPS Time
810_296.las	Adjusted GPS Time
810_298.las	Adjusted GPS Time
810_300.las	Adjusted GPS Time
810_302.las	Adjusted GPS Time
810_304.las	Adjusted GPS Time
810_306.las	Adjusted GPS Time
810_308.las	Adjusted GPS Time
810_310.las	Adjusted GPS Time
812_202.las	Adjusted GPS Time
812_204.las	Adjusted GPS Time
812_206.las	Adjusted GPS Time
812_208.las	Adjusted GPS Time
812_210.las	Adjusted GPS Time
812_212.las	Adjusted GPS Time
812_214.las	Adjusted GPS Time
812_216.las	Adjusted GPS Time
812_218.las	Adjusted GPS Time
812_220.las	Adjusted GPS Time
812_222.las	Adjusted GPS Time
812_224.las	Adjusted GPS Time
812_226.las	Adjusted GPS Time
812_228.las	Adjusted GPS Time
812_230.las	Adjusted GPS Time
812_232.las	Adjusted GPS Time
812_234.las	Adjusted GPS Time
812_236.las	Adjusted GPS Time
812_238.las	Adjusted GPS Time
812_240.las	Adjusted GPS Time
812_242.las	Adjusted GPS Time
812_244.las	Adjusted GPS Time
812_246.las	Adjusted GPS Time
812_248.las	Adjusted GPS Time
812_250.las	Adjusted GPS Time

2.3 Report on Global Positioning System (GPS) Times Type (Tiled Data) - continued

File	GPS Time Type
812_252.las	Adjusted GPS Time
812_254.las	Adjusted GPS Time
812_256.las	Adjusted GPS Time
812_258.las	Adjusted GPS Time
812_260.las	Adjusted GPS Time
812_262.las	Adjusted GPS Time
812_264.las	Adjusted GPS Time
812_266.las	Adjusted GPS Time
812_268.las	Adjusted GPS Time
812_270.las	Adjusted GPS Time
812_272.las	Adjusted GPS Time
812_274.las	Adjusted GPS Time
812_276.las	Adjusted GPS Time
812_278.las	Adjusted GPS Time
812_280.las	Adjusted GPS Time
812_282.las	Adjusted GPS Time
812_284.las	Adjusted GPS Time
812_286.las	Adjusted GPS Time
812_288.las	Adjusted GPS Time
812_290.las	Adjusted GPS Time
812_292.las	Adjusted GPS Time
812_294.las	Adjusted GPS Time
812_296.las	Adjusted GPS Time
812_298.las	Adjusted GPS Time
812_300.las	Adjusted GPS Time
812_302.las	Adjusted GPS Time
812_304.las	Adjusted GPS Time
812_306.las	Adjusted GPS Time
812_308.las	Adjusted GPS Time
812_310.las	Adjusted GPS Time
814_202.las	Adjusted GPS Time
814_204.las	Adjusted GPS Time
814_206.las	Adjusted GPS Time
814_208.las	Adjusted GPS Time
814_210.las	Adjusted GPS Time
814_212.las	Adjusted GPS Time
814_214.las	Adjusted GPS Time
814_216.las	Adjusted GPS Time
814_218.las	Adjusted GPS Time
814_220.las	Adjusted GPS Time
814_222.las	Adjusted GPS Time
814_224.las	Adjusted GPS Time
814_226.las	Adjusted GPS Time
814_228.las	Adjusted GPS Time
814_230.las	Adjusted GPS Time
814_232.las	Adjusted GPS Time
814_234.las	Adjusted GPS Time

2.3 Report on Global Positioning System (GPS) Times Type (Tiled Data) - continued

File	GPS Time Type
814_236.las	Adjusted GPS Time
814_238.las	Adjusted GPS Time
814_240.las	Adjusted GPS Time
814_242.las	Adjusted GPS Time
814_244.las	Adjusted GPS Time
814_246.las	Adjusted GPS Time
814_248.las	Adjusted GPS Time
814_250.las	Adjusted GPS Time
814_252.las	Adjusted GPS Time
814_254.las	Adjusted GPS Time
814_256.las	Adjusted GPS Time
814_258.las	Adjusted GPS Time
814_260.las	Adjusted GPS Time
814_262.las	Adjusted GPS Time
814_264.las	Adjusted GPS Time
814_266.las	Adjusted GPS Time
814_268.las	Adjusted GPS Time
814_270.las	Adjusted GPS Time
814_272.las	Adjusted GPS Time
814_274.las	Adjusted GPS Time
814_276.las	Adjusted GPS Time
814_278.las	Adjusted GPS Time
814_280.las	Adjusted GPS Time
814_282.las	Adjusted GPS Time
814_284.las	Adjusted GPS Time
814_286.las	Adjusted GPS Time
814_288.las	Adjusted GPS Time
814_290.las	Adjusted GPS Time
814_292.las	Adjusted GPS Time
814_294.las	Adjusted GPS Time
814_296.las	Adjusted GPS Time
814_298.las	Adjusted GPS Time
814_300.las	Adjusted GPS Time
814_302.las	Adjusted GPS Time
814_304.las	Adjusted GPS Time
814_306.las	Adjusted GPS Time
814_308.las	Adjusted GPS Time
814_310.las	Adjusted GPS Time
816_200.las	Adjusted GPS Time
816_202.las	Adjusted GPS Time
816_204.las	Adjusted GPS Time
816_206.las	Adjusted GPS Time
816_208.las	Adjusted GPS Time
816_210.las	Adjusted GPS Time
816_212.las	Adjusted GPS Time
816_214.las	Adjusted GPS Time
816_216.las	Adjusted GPS Time

2.3 Report on Global Positioning System (GPS) Times Type (Tiled Data) - continued

File	GPS Time Type
816_218.las	Adjusted GPS Time
816_220.las	Adjusted GPS Time
816_222.las	Adjusted GPS Time
816_224.las	Adjusted GPS Time
816_226.las	Adjusted GPS Time
816_228.las	Adjusted GPS Time
816_230.las	Adjusted GPS Time
816_232.las	Adjusted GPS Time
816_234.las	Adjusted GPS Time
816_236.las	Adjusted GPS Time
816_238.las	Adjusted GPS Time
816_240.las	Adjusted GPS Time
816_242.las	Adjusted GPS Time
816_244.las	Adjusted GPS Time
816_246.las	Adjusted GPS Time
816_248.las	Adjusted GPS Time
816_250.las	Adjusted GPS Time
816_252.las	Adjusted GPS Time
816_254.las	Adjusted GPS Time
816_256.las	Adjusted GPS Time
816_258.las	Adjusted GPS Time
816_260.las	Adjusted GPS Time
816_262.las	Adjusted GPS Time
816_264.las	Adjusted GPS Time
816_266.las	Adjusted GPS Time
816_268.las	Adjusted GPS Time
816_270.las	Adjusted GPS Time
816_272.las	Adjusted GPS Time
816_274.las	Adjusted GPS Time
816_276.las	Adjusted GPS Time
816_278.las	Adjusted GPS Time
816_280.las	Adjusted GPS Time
816_282.las	Adjusted GPS Time
816_284.las	Adjusted GPS Time
816_286.las	Adjusted GPS Time
816_288.las	Adjusted GPS Time
816_290.las	Adjusted GPS Time
816_292.las	Adjusted GPS Time
816_294.las	Adjusted GPS Time
816_296.las	Adjusted GPS Time
816_298.las	Adjusted GPS Time
816_300.las	Adjusted GPS Time
816_302.las	Adjusted GPS Time
816_304.las	Adjusted GPS Time
816_306.las	Adjusted GPS Time
816_308.las	Adjusted GPS Time
816_310.las	Adjusted GPS Time

2.3 Report on Global Positioning System (GPS) Times Type (Tiled Data) - continued

File	GPS Time Type
818_200.las	Adjusted GPS Time
818_202.las	Adjusted GPS Time
818_204.las	Adjusted GPS Time
818_206.las	Adjusted GPS Time
818_208.las	Adjusted GPS Time
818_210.las	Adjusted GPS Time
818_212.las	Adjusted GPS Time
818_214.las	Adjusted GPS Time
818_216.las	Adjusted GPS Time
818_218.las	Adjusted GPS Time
818_220.las	Adjusted GPS Time
818_222.las	Adjusted GPS Time
818_224.las	Adjusted GPS Time
818_226.las	Adjusted GPS Time
818_228.las	Adjusted GPS Time
818_230.las	Adjusted GPS Time
818_232.las	Adjusted GPS Time
818_234.las	Adjusted GPS Time
818_236.las	Adjusted GPS Time
818_238.las	Adjusted GPS Time
818_240.las	Adjusted GPS Time
818_242.las	Adjusted GPS Time
818_244.las	Adjusted GPS Time
818_246.las	Adjusted GPS Time
818_248.las	Adjusted GPS Time
818_250.las	Adjusted GPS Time
818_252.las	Adjusted GPS Time
818_254.las	Adjusted GPS Time
818_256.las	Adjusted GPS Time
818_258.las	Adjusted GPS Time
818_260.las	Adjusted GPS Time
818_262.las	Adjusted GPS Time
818_264.las	Adjusted GPS Time
818_266.las	Adjusted GPS Time
818_268.las	Adjusted GPS Time
818_270.las	Adjusted GPS Time
818_272.las	Adjusted GPS Time
818_274.las	Adjusted GPS Time
818_276.las	Adjusted GPS Time
818_278.las	Adjusted GPS Time
818_280.las	Adjusted GPS Time
818_282.las	Adjusted GPS Time
818_284.las	Adjusted GPS Time
818_286.las	Adjusted GPS Time
818_288.las	Adjusted GPS Time
818_290.las	Adjusted GPS Time
818_292.las	Adjusted GPS Time

2.3 Report on Global Positioning System (GPS) Times Type (Tiled Data) - continued

File	GPS Time Type
818_294.las	Adjusted GPS Time
818_296.las	Adjusted GPS Time
818_298.las	Adjusted GPS Time
818_300.las	Adjusted GPS Time
818_302.las	Adjusted GPS Time
818_304.las	Adjusted GPS Time
818_306.las	Adjusted GPS Time
818_308.las	Adjusted GPS Time
820_200.las	Adjusted GPS Time
820_202.las	Adjusted GPS Time
820_204.las	Adjusted GPS Time
820_206.las	Adjusted GPS Time
820_208.las	Adjusted GPS Time
820_210.las	Adjusted GPS Time
820_212.las	Adjusted GPS Time
820_214.las	Adjusted GPS Time
820_216.las	Adjusted GPS Time
820_218.las	Adjusted GPS Time
820_220.las	Adjusted GPS Time
820_222.las	Adjusted GPS Time
820_224.las	Adjusted GPS Time
820_226.las	Adjusted GPS Time
820_228.las	Adjusted GPS Time
820_230.las	Adjusted GPS Time
820_232.las	Adjusted GPS Time
820_234.las	Adjusted GPS Time
820_236.las	Adjusted GPS Time
820_238.las	Adjusted GPS Time
820_240.las	Adjusted GPS Time
820_242.las	Adjusted GPS Time
820_244.las	Adjusted GPS Time
820_246.las	Adjusted GPS Time
820_248.las	Adjusted GPS Time
820_250.las	Adjusted GPS Time
820_252.las	Adjusted GPS Time
820_254.las	Adjusted GPS Time
820_256.las	Adjusted GPS Time
820_258.las	Adjusted GPS Time
820_260.las	Adjusted GPS Time
820_262.las	Adjusted GPS Time
820_264.las	Adjusted GPS Time
820_266.las	Adjusted GPS Time
820_268.las	Adjusted GPS Time
820_270.las	Adjusted GPS Time
820_272.las	Adjusted GPS Time
820_274.las	Adjusted GPS Time
820_276.las	Adjusted GPS Time

2.3 Report on Global Positioning System (GPS) Times Type (Tiled Data) - continued

File	GPS Time Type
820_278.las	Adjusted GPS Time
820_280.las	Adjusted GPS Time
820_282.las	Adjusted GPS Time
820_284.las	Adjusted GPS Time
820_286.las	Adjusted GPS Time
820_288.las	Adjusted GPS Time
820_290.las	Adjusted GPS Time
820_292.las	Adjusted GPS Time
820_294.las	Adjusted GPS Time
820_296.las	Adjusted GPS Time
820_298.las	Adjusted GPS Time
820_300.las	Adjusted GPS Time
820_302.las	Adjusted GPS Time
820_304.las	Adjusted GPS Time
820_306.las	Adjusted GPS Time
820_308.las	Adjusted GPS Time
822_198.las	Adjusted GPS Time
822_200.las	Adjusted GPS Time
822_202.las	Adjusted GPS Time
822_204.las	Adjusted GPS Time
822_206.las	Adjusted GPS Time
822_208.las	Adjusted GPS Time
822_210.las	Adjusted GPS Time
822_212.las	Adjusted GPS Time
822_214.las	Adjusted GPS Time
822_216.las	Adjusted GPS Time
822_218.las	Adjusted GPS Time
822_220.las	Adjusted GPS Time
822_222.las	Adjusted GPS Time
822_224.las	Adjusted GPS Time
822_226.las	Adjusted GPS Time
822_228.las	Adjusted GPS Time
822_230.las	Adjusted GPS Time
822_232.las	Adjusted GPS Time
822_234.las	Adjusted GPS Time
822_236.las	Adjusted GPS Time
822_238.las	Adjusted GPS Time
822_240.las	Adjusted GPS Time
822_242.las	Adjusted GPS Time
822_244.las	Adjusted GPS Time
822_246.las	Adjusted GPS Time
822_248.las	Adjusted GPS Time
822_250.las	Adjusted GPS Time
822_252.las	Adjusted GPS Time
822_254.las	Adjusted GPS Time
822_256.las	Adjusted GPS Time
822_258.las	Adjusted GPS Time

2.3 Report on Global Positioning System (GPS) Times Type (Tiled Data) - continued

File	GPS Time Type
822_260.las	Adjusted GPS Time
822_262.las	Adjusted GPS Time
822_264.las	Adjusted GPS Time
822_266.las	Adjusted GPS Time
822_268.las	Adjusted GPS Time
822_270.las	Adjusted GPS Time
822_272.las	Adjusted GPS Time
822_274.las	Adjusted GPS Time
822_276.las	Adjusted GPS Time
822_278.las	Adjusted GPS Time
822_280.las	Adjusted GPS Time
822_282.las	Adjusted GPS Time
822_284.las	Adjusted GPS Time
822_286.las	Adjusted GPS Time
822_288.las	Adjusted GPS Time
822_290.las	Adjusted GPS Time
822_292.las	Adjusted GPS Time
822_294.las	Adjusted GPS Time
822_296.las	Adjusted GPS Time
822_298.las	Adjusted GPS Time
822_300.las	Adjusted GPS Time
822_302.las	Adjusted GPS Time
822_304.las	Adjusted GPS Time
822_306.las	Adjusted GPS Time
822_308.las	Adjusted GPS Time
824_198.las	Adjusted GPS Time
824_200.las	Adjusted GPS Time
824_202.las	Adjusted GPS Time
824_204.las	Adjusted GPS Time
824_206.las	Adjusted GPS Time
824_208.las	Adjusted GPS Time
824_210.las	Adjusted GPS Time
824_212.las	Adjusted GPS Time
824_214.las	Adjusted GPS Time
824_216.las	Adjusted GPS Time
824_218.las	Adjusted GPS Time
824_220.las	Adjusted GPS Time
824_222.las	Adjusted GPS Time
824_224.las	Adjusted GPS Time
824_226.las	Adjusted GPS Time
824_228.las	Adjusted GPS Time
824_230.las	Adjusted GPS Time
824_232.las	Adjusted GPS Time
824_234.las	Adjusted GPS Time
824_236.las	Adjusted GPS Time
824_238.las	Adjusted GPS Time
824_240.las	Adjusted GPS Time

2.3 Report on Global Positioning System (GPS) Times Type (Tiled Data) - continued

File	GPS Time Type
824_242.las	Adjusted GPS Time
824_244.las	Adjusted GPS Time
824_246.las	Adjusted GPS Time
824_248.las	Adjusted GPS Time
824_250.las	Adjusted GPS Time
824_252.las	Adjusted GPS Time
824_254.las	Adjusted GPS Time
824_256.las	Adjusted GPS Time
824_258.las	Adjusted GPS Time
824_260.las	Adjusted GPS Time
824_262.las	Adjusted GPS Time
824_264.las	Adjusted GPS Time
824_266.las	Adjusted GPS Time
824_268.las	Adjusted GPS Time
824_270.las	Adjusted GPS Time
824_272.las	Adjusted GPS Time
824_274.las	Adjusted GPS Time
824_276.las	Adjusted GPS Time
824_278.las	Adjusted GPS Time
824_280.las	Adjusted GPS Time
824_282.las	Adjusted GPS Time
824_284.las	Adjusted GPS Time
824_286.las	Adjusted GPS Time
824_288.las	Adjusted GPS Time
824_290.las	Adjusted GPS Time
824_292.las	Adjusted GPS Time
824_294.las	Adjusted GPS Time
824_296.las	Adjusted GPS Time
824_298.las	Adjusted GPS Time
824_300.las	Adjusted GPS Time
824_302.las	Adjusted GPS Time
824_304.las	Adjusted GPS Time
824_306.las	Adjusted GPS Time
824_308.las	Adjusted GPS Time
826_198.las	Adjusted GPS Time
826_200.las	Adjusted GPS Time
826_202.las	Adjusted GPS Time
826_204.las	Adjusted GPS Time
826_206.las	Adjusted GPS Time
826_208.las	Adjusted GPS Time
826_210.las	Adjusted GPS Time
826_212.las	Adjusted GPS Time
826_214.las	Adjusted GPS Time
826_216.las	Adjusted GPS Time
826_218.las	Adjusted GPS Time
826_220.las	Adjusted GPS Time
826_222.las	Adjusted GPS Time

2.3 Report on Global Positioning System (GPS) Times Type (Tiled Data) - continued

File	GPS Time Type
826_224.las	Adjusted GPS Time
826_226.las	Adjusted GPS Time
826_228.las	Adjusted GPS Time
826_230.las	Adjusted GPS Time
826_232.las	Adjusted GPS Time
826_234.las	Adjusted GPS Time
826_236.las	Adjusted GPS Time
826_238.las	Adjusted GPS Time
826_240.las	Adjusted GPS Time
826_242.las	Adjusted GPS Time
826_244.las	Adjusted GPS Time
826_246.las	Adjusted GPS Time
826_248.las	Adjusted GPS Time
826_250.las	Adjusted GPS Time
826_252.las	Adjusted GPS Time
826_254.las	Adjusted GPS Time
826_256.las	Adjusted GPS Time
826_258.las	Adjusted GPS Time
826_260.las	Adjusted GPS Time
826_262.las	Adjusted GPS Time
826_264.las	Adjusted GPS Time
826_266.las	Adjusted GPS Time
826_268.las	Adjusted GPS Time
826_270.las	Adjusted GPS Time
826_272.las	Adjusted GPS Time
826_274.las	Adjusted GPS Time
826_276.las	Adjusted GPS Time
826_278.las	Adjusted GPS Time
826_280.las	Adjusted GPS Time
826_282.las	Adjusted GPS Time
826_284.las	Adjusted GPS Time
826_286.las	Adjusted GPS Time
826_288.las	Adjusted GPS Time
826_290.las	Adjusted GPS Time
826_292.las	Adjusted GPS Time
826_294.las	Adjusted GPS Time
826_296.las	Adjusted GPS Time
826_298.las	Adjusted GPS Time
826_300.las	Adjusted GPS Time
826_302.las	Adjusted GPS Time
826_304.las	Adjusted GPS Time
826_306.las	Adjusted GPS Time
826_308.las	Adjusted GPS Time
828_196.las	Adjusted GPS Time
828_198.las	Adjusted GPS Time
828_200.las	Adjusted GPS Time
828_202.las	Adjusted GPS Time

2.3 Report on Global Positioning System (GPS) Times Type (Tiled Data) - continued

File	GPS Time Type
828_204.las	Adjusted GPS Time
828_206.las	Adjusted GPS Time
828_208.las	Adjusted GPS Time
828_210.las	Adjusted GPS Time
828_212.las	Adjusted GPS Time
828_214.las	Adjusted GPS Time
828_216.las	Adjusted GPS Time
828_218.las	Adjusted GPS Time
828_220.las	Adjusted GPS Time
828_222.las	Adjusted GPS Time
828_224.las	Adjusted GPS Time
828_226.las	Adjusted GPS Time
828_228.las	Adjusted GPS Time
828_230.las	Adjusted GPS Time
828_232.las	Adjusted GPS Time
828_234.las	Adjusted GPS Time
828_236.las	Adjusted GPS Time
828_238.las	Adjusted GPS Time
828_240.las	Adjusted GPS Time
828_242.las	Adjusted GPS Time
828_244.las	Adjusted GPS Time
828_246.las	Adjusted GPS Time
828_248.las	Adjusted GPS Time
828_250.las	Adjusted GPS Time
828_252.las	Adjusted GPS Time
828_254.las	Adjusted GPS Time
828_256.las	Adjusted GPS Time
828_258.las	Adjusted GPS Time
828_260.las	Adjusted GPS Time
828_262.las	Adjusted GPS Time
828_264.las	Adjusted GPS Time
828_266.las	Adjusted GPS Time
828_268.las	Adjusted GPS Time
828_270.las	Adjusted GPS Time
828_272.las	Adjusted GPS Time
828_274.las	Adjusted GPS Time
828_276.las	Adjusted GPS Time
828_278.las	Adjusted GPS Time
828_280.las	Adjusted GPS Time
828_282.las	Adjusted GPS Time
828_284.las	Adjusted GPS Time
828_286.las	Adjusted GPS Time
828_288.las	Adjusted GPS Time
828_290.las	Adjusted GPS Time
828_292.las	Adjusted GPS Time
828_294.las	Adjusted GPS Time
828_296.las	Adjusted GPS Time

2.3 Report on Global Positioning System (GPS) Times Type (Tiled Data) - continued

File	GPS Time Type
828_298.las	Adjusted GPS Time
828_300.las	Adjusted GPS Time
828_302.las	Adjusted GPS Time
828_304.las	Adjusted GPS Time
828_306.las	Adjusted GPS Time
828_308.las	Adjusted GPS Time
830_196.las	Adjusted GPS Time
830_198.las	Adjusted GPS Time
830_200.las	Adjusted GPS Time
830_202.las	Adjusted GPS Time
830_204.las	Adjusted GPS Time
830_206.las	Adjusted GPS Time
830_208.las	Adjusted GPS Time
830_210.las	Adjusted GPS Time
830_212.las	Adjusted GPS Time
830_214.las	Adjusted GPS Time
830_216.las	Adjusted GPS Time
830_218.las	Adjusted GPS Time
830_220.las	Adjusted GPS Time
830_222.las	Adjusted GPS Time
830_224.las	Adjusted GPS Time
830_226.las	Adjusted GPS Time
830_228.las	Adjusted GPS Time
830_230.las	Adjusted GPS Time
830_232.las	Adjusted GPS Time
830_234.las	Adjusted GPS Time
830_236.las	Adjusted GPS Time
830_238.las	Adjusted GPS Time
830_240.las	Adjusted GPS Time
830_242.las	Adjusted GPS Time
830_244.las	Adjusted GPS Time
830_246.las	Adjusted GPS Time
830_248.las	Adjusted GPS Time
830_250.las	Adjusted GPS Time
830_252.las	Adjusted GPS Time
830_254.las	Adjusted GPS Time
830_256.las	Adjusted GPS Time
830_258.las	Adjusted GPS Time
830_260.las	Adjusted GPS Time
830_262.las	Adjusted GPS Time
830_264.las	Adjusted GPS Time
830_266.las	Adjusted GPS Time
830_268.las	Adjusted GPS Time
830_270.las	Adjusted GPS Time
830_272.las	Adjusted GPS Time
830_274.las	Adjusted GPS Time
830_276.las	Adjusted GPS Time

2.3 Report on Global Positioning System (GPS) Times Type (Tiled Data) - continued

File	GPS Time Type
830_278.las	Adjusted GPS Time
830_280.las	Adjusted GPS Time
830_282.las	Adjusted GPS Time
830_284.las	Adjusted GPS Time
830_286.las	Adjusted GPS Time
830_288.las	Adjusted GPS Time
830_290.las	Adjusted GPS Time
830_292.las	Adjusted GPS Time
830_294.las	Adjusted GPS Time
830_296.las	Adjusted GPS Time
830_298.las	Adjusted GPS Time
830_300.las	Adjusted GPS Time
830_302.las	Adjusted GPS Time
830_304.las	Adjusted GPS Time
830_306.las	Adjusted GPS Time
830_308.las	Adjusted GPS Time
832_194.las	Adjusted GPS Time
832_196.las	Adjusted GPS Time
832_198.las	Adjusted GPS Time
832_200.las	Adjusted GPS Time
832_202.las	Adjusted GPS Time
832_204.las	Adjusted GPS Time
832_206.las	Adjusted GPS Time
832_208.las	Adjusted GPS Time
832_210.las	Adjusted GPS Time
832_212.las	Adjusted GPS Time
832_214.las	Adjusted GPS Time
832_216.las	Adjusted GPS Time
832_218.las	Adjusted GPS Time
832_220.las	Adjusted GPS Time
832_222.las	Adjusted GPS Time
832_224.las	Adjusted GPS Time
832_226.las	Adjusted GPS Time
832_228.las	Adjusted GPS Time
832_230.las	Adjusted GPS Time
832_232.las	Adjusted GPS Time
832_234.las	Adjusted GPS Time
832_236.las	Adjusted GPS Time
832_238.las	Adjusted GPS Time
832_240.las	Adjusted GPS Time
832_242.las	Adjusted GPS Time
832_244.las	Adjusted GPS Time
832_246.las	Adjusted GPS Time
832_248.las	Adjusted GPS Time
832_250.las	Adjusted GPS Time
832_252.las	Adjusted GPS Time
832_254.las	Adjusted GPS Time

2.3 Report on Global Positioning System (GPS) Times Type (Tiled Data) - continued

File	GPS Time Type
832_256.las	Adjusted GPS Time
832_258.las	Adjusted GPS Time
832_260.las	Adjusted GPS Time
832_262.las	Adjusted GPS Time
832_264.las	Adjusted GPS Time
832_266.las	Adjusted GPS Time
832_268.las	Adjusted GPS Time
832_270.las	Adjusted GPS Time
832_272.las	Adjusted GPS Time
832_274.las	Adjusted GPS Time
832_276.las	Adjusted GPS Time
832_278.las	Adjusted GPS Time
832_280.las	Adjusted GPS Time
832_282.las	Adjusted GPS Time
832_284.las	Adjusted GPS Time
832_286.las	Adjusted GPS Time
832_288.las	Adjusted GPS Time
832_290.las	Adjusted GPS Time
832_292.las	Adjusted GPS Time
832_294.las	Adjusted GPS Time
832_296.las	Adjusted GPS Time
832_298.las	Adjusted GPS Time
832_300.las	Adjusted GPS Time
832_302.las	Adjusted GPS Time
832_304.las	Adjusted GPS Time
832_306.las	Adjusted GPS Time
832_308.las	Adjusted GPS Time
834_194.las	Adjusted GPS Time
834_196.las	Adjusted GPS Time
834_198.las	Adjusted GPS Time
834_200.las	Adjusted GPS Time
834_202.las	Adjusted GPS Time
834_204.las	Adjusted GPS Time
834_206.las	Adjusted GPS Time
834_208.las	Adjusted GPS Time
834_210.las	Adjusted GPS Time
834_212.las	Adjusted GPS Time
834_214.las	Adjusted GPS Time
834_216.las	Adjusted GPS Time
834_218.las	Adjusted GPS Time
834_220.las	Adjusted GPS Time
834_222.las	Adjusted GPS Time
834_224.las	Adjusted GPS Time
834_226.las	Adjusted GPS Time
834_228.las	Adjusted GPS Time
834_230.las	Adjusted GPS Time
834_232.las	Adjusted GPS Time

2.3 Report on Global Positioning System (GPS) Times Type (Tiled Data) - continued

File	GPS Time Type
834_234.las	Adjusted GPS Time
834_236.las	Adjusted GPS Time
834_238.las	Adjusted GPS Time
834_240.las	Adjusted GPS Time
834_242.las	Adjusted GPS Time
834_244.las	Adjusted GPS Time
834_246.las	Adjusted GPS Time
834_248.las	Adjusted GPS Time
834_250.las	Adjusted GPS Time
834_252.las	Adjusted GPS Time
834_254.las	Adjusted GPS Time
834_256.las	Adjusted GPS Time
834_258.las	Adjusted GPS Time
834_260.las	Adjusted GPS Time
834_262.las	Adjusted GPS Time
834_264.las	Adjusted GPS Time
834_266.las	Adjusted GPS Time
834_268.las	Adjusted GPS Time
834_270.las	Adjusted GPS Time
834_272.las	Adjusted GPS Time
834_274.las	Adjusted GPS Time
834_276.las	Adjusted GPS Time
834_278.las	Adjusted GPS Time
834_280.las	Adjusted GPS Time
834_282.las	Adjusted GPS Time
834_284.las	Adjusted GPS Time
834_286.las	Adjusted GPS Time
834_288.las	Adjusted GPS Time
834_290.las	Adjusted GPS Time
834_292.las	Adjusted GPS Time
834_294.las	Adjusted GPS Time
834_296.las	Adjusted GPS Time
834_298.las	Adjusted GPS Time
834_300.las	Adjusted GPS Time
834_302.las	Adjusted GPS Time
834_304.las	Adjusted GPS Time
834_306.las	Adjusted GPS Time
834_308.las	Adjusted GPS Time
836_192.las	Adjusted GPS Time
836_194.las	Adjusted GPS Time
836_196.las	Adjusted GPS Time
836_198.las	Adjusted GPS Time
836_200.las	Adjusted GPS Time
836_202.las	Adjusted GPS Time
836_204.las	Adjusted GPS Time
836_206.las	Adjusted GPS Time
836_208.las	Adjusted GPS Time

2.3 Report on Global Positioning System (GPS) Times Type (Tiled Data) - continued

File	GPS Time Type
836_210.las	Adjusted GPS Time
836_212.las	Adjusted GPS Time
836_214.las	Adjusted GPS Time
836_216.las	Adjusted GPS Time
836_218.las	Adjusted GPS Time
836_220.las	Adjusted GPS Time
836_222.las	Adjusted GPS Time
836_224.las	Adjusted GPS Time
836_226.las	Adjusted GPS Time
836_228.las	Adjusted GPS Time
836_230.las	Adjusted GPS Time
836_232.las	Adjusted GPS Time
836_234.las	Adjusted GPS Time
836_236.las	Adjusted GPS Time
836_238.las	Adjusted GPS Time
836_240.las	Adjusted GPS Time
836_242.las	Adjusted GPS Time
836_244.las	Adjusted GPS Time
836_246.las	Adjusted GPS Time
836_248.las	Adjusted GPS Time
836_250.las	Adjusted GPS Time
836_252.las	Adjusted GPS Time
836_254.las	Adjusted GPS Time
836_256.las	Adjusted GPS Time
836_258.las	Adjusted GPS Time
836_260.las	Adjusted GPS Time
836_262.las	Adjusted GPS Time
836_264.las	Adjusted GPS Time
836_266.las	Adjusted GPS Time
836_268.las	Adjusted GPS Time
836_270.las	Adjusted GPS Time
836_272.las	Adjusted GPS Time
836_274.las	Adjusted GPS Time
836_276.las	Adjusted GPS Time
836_278.las	Adjusted GPS Time
836_280.las	Adjusted GPS Time
836_282.las	Adjusted GPS Time
836_284.las	Adjusted GPS Time
836_286.las	Adjusted GPS Time
836_288.las	Adjusted GPS Time
836_290.las	Adjusted GPS Time
836_292.las	Adjusted GPS Time
836_294.las	Adjusted GPS Time
836_296.las	Adjusted GPS Time
836_298.las	Adjusted GPS Time
836_300.las	Adjusted GPS Time
836_302.las	Adjusted GPS Time

2.3 Report on Global Positioning System (GPS) Times Type (Tiled Data) - continued

File	GPS Time Type
836_304.las	Adjusted GPS Time
836_306.las	Adjusted GPS Time
836_308.las	Adjusted GPS Time
838_192.las	Adjusted GPS Time
838_194.las	Adjusted GPS Time
838_196.las	Adjusted GPS Time
838_198.las	Adjusted GPS Time
838_200.las	Adjusted GPS Time
838_202.las	Adjusted GPS Time
838_204.las	Adjusted GPS Time
838_206.las	Adjusted GPS Time
838_208.las	Adjusted GPS Time
838_210.las	Adjusted GPS Time
838_212.las	Adjusted GPS Time
838_214.las	Adjusted GPS Time
838_216.las	Adjusted GPS Time
838_218.las	Adjusted GPS Time
838_220.las	Adjusted GPS Time
838_222.las	Adjusted GPS Time
838_224.las	Adjusted GPS Time
838_226.las	Adjusted GPS Time
838_228.las	Adjusted GPS Time
838_230.las	Adjusted GPS Time
838_232.las	Adjusted GPS Time
838_234.las	Adjusted GPS Time
838_236.las	Adjusted GPS Time
838_238.las	Adjusted GPS Time
838_240.las	Adjusted GPS Time
838_242.las	Adjusted GPS Time
838_244.las	Adjusted GPS Time
838_246.las	Adjusted GPS Time
838_248.las	Adjusted GPS Time
838_250.las	Adjusted GPS Time
838_252.las	Adjusted GPS Time
838_254.las	Adjusted GPS Time
838_256.las	Adjusted GPS Time
838_258.las	Adjusted GPS Time
838_260.las	Adjusted GPS Time
838_262.las	Adjusted GPS Time
838_264.las	Adjusted GPS Time
838_266.las	Adjusted GPS Time
838_268.las	Adjusted GPS Time
838_270.las	Adjusted GPS Time
838_272.las	Adjusted GPS Time
838_274.las	Adjusted GPS Time
838_276.las	Adjusted GPS Time
838_278.las	Adjusted GPS Time

2.3 Report on Global Positioning System (GPS) Times Type (Tiled Data) - continued

File	GPS Time Type
838_280.las	Adjusted GPS Time
838_282.las	Adjusted GPS Time
838_284.las	Adjusted GPS Time
838_286.las	Adjusted GPS Time
838_288.las	Adjusted GPS Time
838_290.las	Adjusted GPS Time
838_292.las	Adjusted GPS Time
838_294.las	Adjusted GPS Time
838_296.las	Adjusted GPS Time
838_298.las	Adjusted GPS Time
838_300.las	Adjusted GPS Time
838_302.las	Adjusted GPS Time
838_304.las	Adjusted GPS Time
838_306.las	Adjusted GPS Time
838_308.las	Adjusted GPS Time
840_190.las	Adjusted GPS Time
840_192.las	Adjusted GPS Time
840_194.las	Adjusted GPS Time
840_196.las	Adjusted GPS Time
840_198.las	Adjusted GPS Time
840_200.las	Adjusted GPS Time
840_202.las	Adjusted GPS Time
840_204.las	Adjusted GPS Time
840_206.las	Adjusted GPS Time
840_208.las	Adjusted GPS Time
840_210.las	Adjusted GPS Time
840_212.las	Adjusted GPS Time
840_214.las	Adjusted GPS Time
840_216.las	Adjusted GPS Time
840_218.las	Adjusted GPS Time
840_220.las	Adjusted GPS Time
840_222.las	Adjusted GPS Time
840_224.las	Adjusted GPS Time
840_226.las	Adjusted GPS Time
840_228.las	Adjusted GPS Time
840_230.las	Adjusted GPS Time
840_232.las	Adjusted GPS Time
840_234.las	Adjusted GPS Time
840_236.las	Adjusted GPS Time
840_238.las	Adjusted GPS Time
840_240.las	Adjusted GPS Time
840_242.las	Adjusted GPS Time
840_244.las	Adjusted GPS Time
840_246.las	Adjusted GPS Time
840_248.las	Adjusted GPS Time
840_250.las	Adjusted GPS Time
840_252.las	Adjusted GPS Time

2.3 Report on Global Positioning System (GPS) Times Type (Tiled Data) - continued

File	GPS Time Type
840_254.las	Adjusted GPS Time
840_256.las	Adjusted GPS Time
840_258.las	Adjusted GPS Time
840_260.las	Adjusted GPS Time
840_262.las	Adjusted GPS Time
840_264.las	Adjusted GPS Time
840_266.las	Adjusted GPS Time
840_268.las	Adjusted GPS Time
840_270.las	Adjusted GPS Time
840_272.las	Adjusted GPS Time
840_274.las	Adjusted GPS Time
840_276.las	Adjusted GPS Time
840_278.las	Adjusted GPS Time
840_280.las	Adjusted GPS Time
840_282.las	Adjusted GPS Time
840_284.las	Adjusted GPS Time
840_286.las	Adjusted GPS Time
840_288.las	Adjusted GPS Time
840_290.las	Adjusted GPS Time
840_292.las	Adjusted GPS Time
840_294.las	Adjusted GPS Time
840_296.las	Adjusted GPS Time
840_298.las	Adjusted GPS Time
840_300.las	Adjusted GPS Time
840_302.las	Adjusted GPS Time
840_304.las	Adjusted GPS Time
840_306.las	Adjusted GPS Time
840_308.las	Adjusted GPS Time
842_190.las	Adjusted GPS Time
842_192.las	Adjusted GPS Time
842_194.las	Adjusted GPS Time
842_196.las	Adjusted GPS Time
842_198.las	Adjusted GPS Time
842_200.las	Adjusted GPS Time
842_202.las	Adjusted GPS Time
842_204.las	Adjusted GPS Time
842_206.las	Adjusted GPS Time
842_208.las	Adjusted GPS Time
842_210.las	Adjusted GPS Time
842_212.las	Adjusted GPS Time
842_214.las	Adjusted GPS Time
842_216.las	Adjusted GPS Time
842_218.las	Adjusted GPS Time
842_220.las	Adjusted GPS Time
842_222.las	Adjusted GPS Time
842_224.las	Adjusted GPS Time
842_226.las	Adjusted GPS Time

2.3 Report on Global Positioning System (GPS) Times Type (Tiled Data) - continued

File	GPS Time Type
842_228.las	Adjusted GPS Time
842_230.las	Adjusted GPS Time
842_232.las	Adjusted GPS Time
842_234.las	Adjusted GPS Time
842_236.las	Adjusted GPS Time
842_238.las	Adjusted GPS Time
842_240.las	Adjusted GPS Time
842_242.las	Adjusted GPS Time
842_244.las	Adjusted GPS Time
842_246.las	Adjusted GPS Time
842_248.las	Adjusted GPS Time
842_250.las	Adjusted GPS Time
842_252.las	Adjusted GPS Time
842_254.las	Adjusted GPS Time
842_256.las	Adjusted GPS Time
842_258.las	Adjusted GPS Time
842_260.las	Adjusted GPS Time
842_262.las	Adjusted GPS Time
842_264.las	Adjusted GPS Time
842_266.las	Adjusted GPS Time
842_268.las	Adjusted GPS Time
842_270.las	Adjusted GPS Time
842_272.las	Adjusted GPS Time
842_274.las	Adjusted GPS Time
842_276.las	Adjusted GPS Time
842_278.las	Adjusted GPS Time
842_280.las	Adjusted GPS Time
842_282.las	Adjusted GPS Time
842_284.las	Adjusted GPS Time
842_286.las	Adjusted GPS Time
842_288.las	Adjusted GPS Time
842_290.las	Adjusted GPS Time
842_292.las	Adjusted GPS Time
842_294.las	Adjusted GPS Time
842_296.las	Adjusted GPS Time
842_298.las	Adjusted GPS Time
842_300.las	Adjusted GPS Time
842_302.las	Adjusted GPS Time
842_304.las	Adjusted GPS Time
842_306.las	Adjusted GPS Time
842_308.las	Adjusted GPS Time
844_190.las	Adjusted GPS Time
844_192.las	Adjusted GPS Time
844_194.las	Adjusted GPS Time
844_196.las	Adjusted GPS Time
844_198.las	Adjusted GPS Time
844_200.las	Adjusted GPS Time

2.3 Report on Global Positioning System (GPS) Times Type (Tiled Data) - continued

File	GPS Time Type
844_202.las	Adjusted GPS Time
844_204.las	Adjusted GPS Time
844_206.las	Adjusted GPS Time
844_208.las	Adjusted GPS Time
844_210.las	Adjusted GPS Time
844_212.las	Adjusted GPS Time
844_214.las	Adjusted GPS Time
844_216.las	Adjusted GPS Time
844_218.las	Adjusted GPS Time
844_220.las	Adjusted GPS Time
844_222.las	Adjusted GPS Time
844_224.las	Adjusted GPS Time
844_226.las	Adjusted GPS Time
844_228.las	Adjusted GPS Time
844_230.las	Adjusted GPS Time
844_232.las	Adjusted GPS Time
844_234.las	Adjusted GPS Time
844_236.las	Adjusted GPS Time
844_238.las	Adjusted GPS Time
844_240.las	Adjusted GPS Time
844_242.las	Adjusted GPS Time
844_244.las	Adjusted GPS Time
844_246.las	Adjusted GPS Time
844_248.las	Adjusted GPS Time
844_250.las	Adjusted GPS Time
844_252.las	Adjusted GPS Time
844_254.las	Adjusted GPS Time
844_256.las	Adjusted GPS Time
844_258.las	Adjusted GPS Time
844_260.las	Adjusted GPS Time
844_262.las	Adjusted GPS Time
844_264.las	Adjusted GPS Time
844_266.las	Adjusted GPS Time
844_268.las	Adjusted GPS Time
844_270.las	Adjusted GPS Time
844_272.las	Adjusted GPS Time
844_274.las	Adjusted GPS Time
844_276.las	Adjusted GPS Time
844_278.las	Adjusted GPS Time
844_280.las	Adjusted GPS Time
844_282.las	Adjusted GPS Time
844_284.las	Adjusted GPS Time
844_286.las	Adjusted GPS Time
844_288.las	Adjusted GPS Time
844_290.las	Adjusted GPS Time
844_292.las	Adjusted GPS Time
844_294.las	Adjusted GPS Time

2.3 Report on Global Positioning System (GPS) Times Type (Tiled Data) - continued

File	GPS Time Type
844_296.las	Adjusted GPS Time
844_298.las	Adjusted GPS Time
844_300.las	Adjusted GPS Time
844_302.las	Adjusted GPS Time
844_304.las	Adjusted GPS Time
844_306.las	Adjusted GPS Time
844_308.las	Adjusted GPS Time
846_188.las	Adjusted GPS Time
846_190.las	Adjusted GPS Time
846_192.las	Adjusted GPS Time
846_194.las	Adjusted GPS Time
846_196.las	Adjusted GPS Time
846_198.las	Adjusted GPS Time
846_200.las	Adjusted GPS Time
846_202.las	Adjusted GPS Time
846_204.las	Adjusted GPS Time
846_206.las	Adjusted GPS Time
846_208.las	Adjusted GPS Time
846_210.las	Adjusted GPS Time
846_212.las	Adjusted GPS Time
846_214.las	Adjusted GPS Time
846_216.las	Adjusted GPS Time
846_218.las	Adjusted GPS Time
846_220.las	Adjusted GPS Time
846_222.las	Adjusted GPS Time
846_224.las	Adjusted GPS Time
846_226.las	Adjusted GPS Time
846_228.las	Adjusted GPS Time
846_230.las	Adjusted GPS Time
846_232.las	Adjusted GPS Time
846_234.las	Adjusted GPS Time
846_236.las	Adjusted GPS Time
846_238.las	Adjusted GPS Time
846_240.las	Adjusted GPS Time
846_242.las	Adjusted GPS Time
846_244.las	Adjusted GPS Time
846_246.las	Adjusted GPS Time
846_248.las	Adjusted GPS Time
846_250.las	Adjusted GPS Time
846_252.las	Adjusted GPS Time
846_254.las	Adjusted GPS Time
846_256.las	Adjusted GPS Time
846_258.las	Adjusted GPS Time
846_260.las	Adjusted GPS Time
846_262.las	Adjusted GPS Time
846_264.las	Adjusted GPS Time
846_266.las	Adjusted GPS Time

2.3 Report on Global Positioning System (GPS) Times Type (Tiled Data) - continued

File	GPS Time Type
846_268.las	Adjusted GPS Time
846_270.las	Adjusted GPS Time
846_272.las	Adjusted GPS Time
846_274.las	Adjusted GPS Time
846_276.las	Adjusted GPS Time
846_278.las	Adjusted GPS Time
846_280.las	Adjusted GPS Time
846_282.las	Adjusted GPS Time
846_284.las	Adjusted GPS Time
846_286.las	Adjusted GPS Time
846_288.las	Adjusted GPS Time
846_290.las	Adjusted GPS Time
846_292.las	Adjusted GPS Time
846_294.las	Adjusted GPS Time
846_296.las	Adjusted GPS Time
846_298.las	Adjusted GPS Time
846_300.las	Adjusted GPS Time
846_302.las	Adjusted GPS Time
846_304.las	Adjusted GPS Time
846_306.las	Adjusted GPS Time
846_308.las	Adjusted GPS Time
848_188.las	Adjusted GPS Time
848_190.las	Adjusted GPS Time
848_192.las	Adjusted GPS Time
848_194.las	Adjusted GPS Time
848_196.las	Adjusted GPS Time
848_198.las	Adjusted GPS Time
848_200.las	Adjusted GPS Time
848_202.las	Adjusted GPS Time
848_204.las	Adjusted GPS Time
848_206.las	Adjusted GPS Time
848_208.las	Adjusted GPS Time
848_210.las	Adjusted GPS Time
848_212.las	Adjusted GPS Time
848_214.las	Adjusted GPS Time
848_216.las	Adjusted GPS Time
848_218.las	Adjusted GPS Time
848_220.las	Adjusted GPS Time
848_222.las	Adjusted GPS Time
848_224.las	Adjusted GPS Time
848_226.las	Adjusted GPS Time
848_228.las	Adjusted GPS Time
848_230.las	Adjusted GPS Time
848_232.las	Adjusted GPS Time
848_234.las	Adjusted GPS Time
848_236.las	Adjusted GPS Time
848_238.las	Adjusted GPS Time

2.3 Report on Global Positioning System (GPS) Times Type (Tiled Data) - continued

File	GPS Time Type
848_240.las	Adjusted GPS Time
848_242.las	Adjusted GPS Time
848_244.las	Adjusted GPS Time
848_246.las	Adjusted GPS Time
848_248.las	Adjusted GPS Time
848_250.las	Adjusted GPS Time
848_252.las	Adjusted GPS Time
848_254.las	Adjusted GPS Time
848_256.las	Adjusted GPS Time
848_258.las	Adjusted GPS Time
848_260.las	Adjusted GPS Time
848_262.las	Adjusted GPS Time
848_264.las	Adjusted GPS Time
848_266.las	Adjusted GPS Time
848_268.las	Adjusted GPS Time
848_270.las	Adjusted GPS Time
848_272.las	Adjusted GPS Time
848_274.las	Adjusted GPS Time
848_276.las	Adjusted GPS Time
848_278.las	Adjusted GPS Time
848_280.las	Adjusted GPS Time
848_282.las	Adjusted GPS Time
848_284.las	Adjusted GPS Time
848_286.las	Adjusted GPS Time
848_288.las	Adjusted GPS Time
848_290.las	Adjusted GPS Time
848_292.las	Adjusted GPS Time
848_294.las	Adjusted GPS Time
848_296.las	Adjusted GPS Time
848_298.las	Adjusted GPS Time
848_300.las	Adjusted GPS Time
848_302.las	Adjusted GPS Time
848_304.las	Adjusted GPS Time
848_306.las	Adjusted GPS Time
848_308.las	Adjusted GPS Time
850_186.las	Adjusted GPS Time
850_188.las	Adjusted GPS Time
850_190.las	Adjusted GPS Time
850_192.las	Adjusted GPS Time
850_194.las	Adjusted GPS Time
850_196.las	Adjusted GPS Time
850_198.las	Adjusted GPS Time
850_200.las	Adjusted GPS Time
850_202.las	Adjusted GPS Time
850_204.las	Adjusted GPS Time
850_206.las	Adjusted GPS Time
850_208.las	Adjusted GPS Time

2.3 Report on Global Positioning System (GPS) Times Type (Tiled Data) - continued

File	GPS Time Type
850_210.las	Adjusted GPS Time
850_212.las	Adjusted GPS Time
850_214.las	Adjusted GPS Time
850_216.las	Adjusted GPS Time
850_218.las	Adjusted GPS Time
850_220.las	Adjusted GPS Time
850_222.las	Adjusted GPS Time
850_224.las	Adjusted GPS Time
850_226.las	Adjusted GPS Time
850_228.las	Adjusted GPS Time
850_230.las	Adjusted GPS Time
850_232.las	Adjusted GPS Time
850_234.las	Adjusted GPS Time
850_236.las	Adjusted GPS Time
850_238.las	Adjusted GPS Time
850_240.las	Adjusted GPS Time
850_242.las	Adjusted GPS Time
850_244.las	Adjusted GPS Time
850_246.las	Adjusted GPS Time
850_248.las	Adjusted GPS Time
850_250.las	Adjusted GPS Time
850_252.las	Adjusted GPS Time
850_254.las	Adjusted GPS Time
850_256.las	Adjusted GPS Time
850_258.las	Adjusted GPS Time
850_260.las	Adjusted GPS Time
850_262.las	Adjusted GPS Time
850_264.las	Adjusted GPS Time
850_266.las	Adjusted GPS Time
850_268.las	Adjusted GPS Time
850_270.las	Adjusted GPS Time
850_272.las	Adjusted GPS Time
850_274.las	Adjusted GPS Time
850_276.las	Adjusted GPS Time
850_278.las	Adjusted GPS Time
850_280.las	Adjusted GPS Time
850_282.las	Adjusted GPS Time
850_284.las	Adjusted GPS Time
850_286.las	Adjusted GPS Time
850_288.las	Adjusted GPS Time
850_290.las	Adjusted GPS Time
850_292.las	Adjusted GPS Time
850_294.las	Adjusted GPS Time
850_296.las	Adjusted GPS Time
850_298.las	Adjusted GPS Time
850_300.las	Adjusted GPS Time
850_302.las	Adjusted GPS Time

2.3 Report on Global Positioning System (GPS) Times Type (Tiled Data) - continued

File	GPS Time Type
850_304.las	Adjusted GPS Time
850_306.las	Adjusted GPS Time
850_308.las	Adjusted GPS Time
852_184.las	Adjusted GPS Time
852_186.las	Adjusted GPS Time
852_188.las	Adjusted GPS Time
852_190.las	Adjusted GPS Time
852_192.las	Adjusted GPS Time
852_194.las	Adjusted GPS Time
852_196.las	Adjusted GPS Time
852_198.las	Adjusted GPS Time
852_200.las	Adjusted GPS Time
852_202.las	Adjusted GPS Time
852_204.las	Adjusted GPS Time
852_206.las	Adjusted GPS Time
852_208.las	Adjusted GPS Time
852_210.las	Adjusted GPS Time
852_212.las	Adjusted GPS Time
852_214.las	Adjusted GPS Time
852_216.las	Adjusted GPS Time
852_218.las	Adjusted GPS Time
852_220.las	Adjusted GPS Time
852_222.las	Adjusted GPS Time
852_224.las	Adjusted GPS Time
852_226.las	Adjusted GPS Time
852_228.las	Adjusted GPS Time
852_230.las	Adjusted GPS Time
852_232.las	Adjusted GPS Time
852_234.las	Adjusted GPS Time
852_236.las	Adjusted GPS Time
852_238.las	Adjusted GPS Time
852_240.las	Adjusted GPS Time
852_242.las	Adjusted GPS Time
852_244.las	Adjusted GPS Time
852_246.las	Adjusted GPS Time
852_248.las	Adjusted GPS Time
852_250.las	Adjusted GPS Time
852_252.las	Adjusted GPS Time
852_254.las	Adjusted GPS Time
852_256.las	Adjusted GPS Time
852_258.las	Adjusted GPS Time
852_260.las	Adjusted GPS Time
852_262.las	Adjusted GPS Time
852_264.las	Adjusted GPS Time
852_266.las	Adjusted GPS Time
852_268.las	Adjusted GPS Time
852_270.las	Adjusted GPS Time

2.3 Report on Global Positioning System (GPS) Times Type (Tiled Data) - continued

File	GPS Time Type
852_272.las	Adjusted GPS Time
852_274.las	Adjusted GPS Time
852_276.las	Adjusted GPS Time
852_278.las	Adjusted GPS Time
852_280.las	Adjusted GPS Time
852_282.las	Adjusted GPS Time
852_284.las	Adjusted GPS Time
852_286.las	Adjusted GPS Time
852_288.las	Adjusted GPS Time
852_290.las	Adjusted GPS Time
852_292.las	Adjusted GPS Time
852_294.las	Adjusted GPS Time
852_296.las	Adjusted GPS Time
852_298.las	Adjusted GPS Time
852_300.las	Adjusted GPS Time
852_302.las	Adjusted GPS Time
852_304.las	Adjusted GPS Time
852_306.las	Adjusted GPS Time
854_182.las	Adjusted GPS Time
854_184.las	Adjusted GPS Time
854_186.las	Adjusted GPS Time
854_188.las	Adjusted GPS Time
854_190.las	Adjusted GPS Time
854_192.las	Adjusted GPS Time
854_194.las	Adjusted GPS Time
854_196.las	Adjusted GPS Time
854_198.las	Adjusted GPS Time
854_200.las	Adjusted GPS Time
854_202.las	Adjusted GPS Time
854_204.las	Adjusted GPS Time
854_206.las	Adjusted GPS Time
854_208.las	Adjusted GPS Time
854_210.las	Adjusted GPS Time
854_212.las	Adjusted GPS Time
854_214.las	Adjusted GPS Time
854_216.las	Adjusted GPS Time
854_218.las	Adjusted GPS Time
854_220.las	Adjusted GPS Time
854_222.las	Adjusted GPS Time
854_224.las	Adjusted GPS Time
854_226.las	Adjusted GPS Time
854_228.las	Adjusted GPS Time
854_230.las	Adjusted GPS Time
854_232.las	Adjusted GPS Time
854_234.las	Adjusted GPS Time
854_236.las	Adjusted GPS Time
854_238.las	Adjusted GPS Time

2.3 Report on Global Positioning System (GPS) Times Type (Tiled Data) - continued

File	GPS Time Type
854_240.las	Adjusted GPS Time
854_242.las	Adjusted GPS Time
854_244.las	Adjusted GPS Time
854_246.las	Adjusted GPS Time
854_248.las	Adjusted GPS Time
854_250.las	Adjusted GPS Time
854_252.las	Adjusted GPS Time
854_254.las	Adjusted GPS Time
854_256.las	Adjusted GPS Time
854_258.las	Adjusted GPS Time
854_260.las	Adjusted GPS Time
854_262.las	Adjusted GPS Time
854_264.las	Adjusted GPS Time
854_266.las	Adjusted GPS Time
854_268.las	Adjusted GPS Time
854_270.las	Adjusted GPS Time
854_272.las	Adjusted GPS Time
854_274.las	Adjusted GPS Time
854_276.las	Adjusted GPS Time
854_278.las	Adjusted GPS Time
854_280.las	Adjusted GPS Time
854_282.las	Adjusted GPS Time
854_284.las	Adjusted GPS Time
854_286.las	Adjusted GPS Time
854_288.las	Adjusted GPS Time
854_290.las	Adjusted GPS Time
854_292.las	Adjusted GPS Time
854_294.las	Adjusted GPS Time
854_296.las	Adjusted GPS Time
854_298.las	Adjusted GPS Time
854_300.las	Adjusted GPS Time
854_302.las	Adjusted GPS Time
854_304.las	Adjusted GPS Time
854_306.las	Adjusted GPS Time
856_180.las	Adjusted GPS Time
856_182.las	Adjusted GPS Time
856_184.las	Adjusted GPS Time
856_186.las	Adjusted GPS Time
856_188.las	Adjusted GPS Time
856_190.las	Adjusted GPS Time
856_192.las	Adjusted GPS Time
856_194.las	Adjusted GPS Time
856_196.las	Adjusted GPS Time
856_198.las	Adjusted GPS Time
856_200.las	Adjusted GPS Time
856_202.las	Adjusted GPS Time
856_204.las	Adjusted GPS Time

2.3 Report on Global Positioning System (GPS) Times Type (Tiled Data) - continued

File	GPS Time Type
856_206.las	Adjusted GPS Time
856_208.las	Adjusted GPS Time
856_210.las	Adjusted GPS Time
856_212.las	Adjusted GPS Time
856_214.las	Adjusted GPS Time
856_216.las	Adjusted GPS Time
856_218.las	Adjusted GPS Time
856_220.las	Adjusted GPS Time
856_222.las	Adjusted GPS Time
856_224.las	Adjusted GPS Time
856_226.las	Adjusted GPS Time
856_228.las	Adjusted GPS Time
856_230.las	Adjusted GPS Time
856_232.las	Adjusted GPS Time
856_234.las	Adjusted GPS Time
856_236.las	Adjusted GPS Time
856_238.las	Adjusted GPS Time
856_240.las	Adjusted GPS Time
856_242.las	Adjusted GPS Time
856_244.las	Adjusted GPS Time
856_246.las	Adjusted GPS Time
856_248.las	Adjusted GPS Time
856_250.las	Adjusted GPS Time
856_252.las	Adjusted GPS Time
856_254.las	Adjusted GPS Time
856_256.las	Adjusted GPS Time
856_258.las	Adjusted GPS Time
856_260.las	Adjusted GPS Time
856_262.las	Adjusted GPS Time
856_264.las	Adjusted GPS Time
856_266.las	Adjusted GPS Time
856_268.las	Adjusted GPS Time
856_270.las	Adjusted GPS Time
856_272.las	Adjusted GPS Time
856_274.las	Adjusted GPS Time
856_276.las	Adjusted GPS Time
856_278.las	Adjusted GPS Time
856_280.las	Adjusted GPS Time
856_282.las	Adjusted GPS Time
856_284.las	Adjusted GPS Time
856_286.las	Adjusted GPS Time
856_288.las	Adjusted GPS Time
856_290.las	Adjusted GPS Time
856_292.las	Adjusted GPS Time
856_294.las	Adjusted GPS Time
856_296.las	Adjusted GPS Time
856_298.las	Adjusted GPS Time

2.3 Report on Global Positioning System (GPS) Times Type (Tiled Data) - continued

File	GPS Time Type
856_300.las	Adjusted GPS Time
856_302.las	Adjusted GPS Time
856_304.las	Adjusted GPS Time
856_306.las	Adjusted GPS Time
858_180.las	Adjusted GPS Time
858_182.las	Adjusted GPS Time
858_184.las	Adjusted GPS Time
858_186.las	Adjusted GPS Time
858_188.las	Adjusted GPS Time
858_190.las	Adjusted GPS Time
858_192.las	Adjusted GPS Time
858_194.las	Adjusted GPS Time
858_196.las	Adjusted GPS Time
858_198.las	Adjusted GPS Time
858_200.las	Adjusted GPS Time
858_202.las	Adjusted GPS Time
858_204.las	Adjusted GPS Time
858_206.las	Adjusted GPS Time
858_208.las	Adjusted GPS Time
858_210.las	Adjusted GPS Time
858_212.las	Adjusted GPS Time
858_214.las	Adjusted GPS Time
858_216.las	Adjusted GPS Time
858_218.las	Adjusted GPS Time
858_220.las	Adjusted GPS Time
858_222.las	Adjusted GPS Time
858_224.las	Adjusted GPS Time
858_226.las	Adjusted GPS Time
858_228.las	Adjusted GPS Time
858_230.las	Adjusted GPS Time
858_232.las	Adjusted GPS Time
858_234.las	Adjusted GPS Time
858_236.las	Adjusted GPS Time
858_238.las	Adjusted GPS Time
858_240.las	Adjusted GPS Time
858_242.las	Adjusted GPS Time
858_244.las	Adjusted GPS Time
858_246.las	Adjusted GPS Time
858_248.las	Adjusted GPS Time
858_250.las	Adjusted GPS Time
858_252.las	Adjusted GPS Time
858_254.las	Adjusted GPS Time
858_256.las	Adjusted GPS Time
858_258.las	Adjusted GPS Time
858_260.las	Adjusted GPS Time
858_262.las	Adjusted GPS Time
858_264.las	Adjusted GPS Time

2.3 Report on Global Positioning System (GPS) Times Type (Tiled Data) - continued

File	GPS Time Type
858_266.las	Adjusted GPS Time
858_268.las	Adjusted GPS Time
858_270.las	Adjusted GPS Time
858_272.las	Adjusted GPS Time
858_274.las	Adjusted GPS Time
858_276.las	Adjusted GPS Time
858_278.las	Adjusted GPS Time
858_280.las	Adjusted GPS Time
858_282.las	Adjusted GPS Time
858_284.las	Adjusted GPS Time
858_286.las	Adjusted GPS Time
858_288.las	Adjusted GPS Time
858_290.las	Adjusted GPS Time
858_292.las	Adjusted GPS Time
858_294.las	Adjusted GPS Time
858_296.las	Adjusted GPS Time
858_298.las	Adjusted GPS Time
858_300.las	Adjusted GPS Time
858_302.las	Adjusted GPS Time
858_304.las	Adjusted GPS Time
858_306.las	Adjusted GPS Time
860_178.las	Adjusted GPS Time
860_180.las	Adjusted GPS Time
860_182.las	Adjusted GPS Time
860_184.las	Adjusted GPS Time
860_186.las	Adjusted GPS Time
860_188.las	Adjusted GPS Time
860_190.las	Adjusted GPS Time
860_192.las	Adjusted GPS Time
860_194.las	Adjusted GPS Time
860_196.las	Adjusted GPS Time
860_198.las	Adjusted GPS Time
860_200.las	Adjusted GPS Time
860_202.las	Adjusted GPS Time
860_204.las	Adjusted GPS Time
860_206.las	Adjusted GPS Time
860_208.las	Adjusted GPS Time
860_210.las	Adjusted GPS Time
860_212.las	Adjusted GPS Time
860_214.las	Adjusted GPS Time
860_216.las	Adjusted GPS Time
860_218.las	Adjusted GPS Time
860_220.las	Adjusted GPS Time
860_222.las	Adjusted GPS Time
860_224.las	Adjusted GPS Time
860_226.las	Adjusted GPS Time
860_228.las	Adjusted GPS Time

2.3 Report on Global Positioning System (GPS) Times Type (Tiled Data) - continued

File	GPS Time Type
860_230.las	Adjusted GPS Time
860_232.las	Adjusted GPS Time
860_234.las	Adjusted GPS Time
860_236.las	Adjusted GPS Time
860_238.las	Adjusted GPS Time
860_240.las	Adjusted GPS Time
860_242.las	Adjusted GPS Time
860_244.las	Adjusted GPS Time
860_246.las	Adjusted GPS Time
860_248.las	Adjusted GPS Time
860_250.las	Adjusted GPS Time
860_252.las	Adjusted GPS Time
860_254.las	Adjusted GPS Time
860_256.las	Adjusted GPS Time
860_258.las	Adjusted GPS Time
860_260.las	Adjusted GPS Time
860_262.las	Adjusted GPS Time
860_264.las	Adjusted GPS Time
860_266.las	Adjusted GPS Time
860_268.las	Adjusted GPS Time
860_270.las	Adjusted GPS Time
860_272.las	Adjusted GPS Time
860_274.las	Adjusted GPS Time
860_276.las	Adjusted GPS Time
860_278.las	Adjusted GPS Time
860_280.las	Adjusted GPS Time
860_282.las	Adjusted GPS Time
860_284.las	Adjusted GPS Time
860_286.las	Adjusted GPS Time
860_288.las	Adjusted GPS Time
860_290.las	Adjusted GPS Time
860_292.las	Adjusted GPS Time
860_294.las	Adjusted GPS Time
860_296.las	Adjusted GPS Time
860_298.las	Adjusted GPS Time
860_300.las	Adjusted GPS Time
860_302.las	Adjusted GPS Time
860_304.las	Adjusted GPS Time
860_306.las	Adjusted GPS Time
862_176.las	Adjusted GPS Time
862_178.las	Adjusted GPS Time
862_180.las	Adjusted GPS Time
862_182.las	Adjusted GPS Time
862_184.las	Adjusted GPS Time
862_186.las	Adjusted GPS Time
862_188.las	Adjusted GPS Time
862_190.las	Adjusted GPS Time

2.3 Report on Global Positioning System (GPS) Times Type (Tiled Data) - continued

File	GPS Time Type
862_192.las	Adjusted GPS Time
862_194.las	Adjusted GPS Time
862_196.las	Adjusted GPS Time
862_198.las	Adjusted GPS Time
862_200.las	Adjusted GPS Time
862_202.las	Adjusted GPS Time
862_204.las	Adjusted GPS Time
862_206.las	Adjusted GPS Time
862_208.las	Adjusted GPS Time
862_210.las	Adjusted GPS Time
862_212.las	Adjusted GPS Time
862_214.las	Adjusted GPS Time
862_216.las	Adjusted GPS Time
862_218.las	Adjusted GPS Time
862_220.las	Adjusted GPS Time
862_222.las	Adjusted GPS Time
862_224.las	Adjusted GPS Time
862_226.las	Adjusted GPS Time
862_228.las	Adjusted GPS Time
862_230.las	Adjusted GPS Time
862_232.las	Adjusted GPS Time
862_234.las	Adjusted GPS Time
862_236.las	Adjusted GPS Time
862_238.las	Adjusted GPS Time
862_240.las	Adjusted GPS Time
862_242.las	Adjusted GPS Time
862_244.las	Adjusted GPS Time
862_246.las	Adjusted GPS Time
862_248.las	Adjusted GPS Time
862_250.las	Adjusted GPS Time
862_252.las	Adjusted GPS Time
862_254.las	Adjusted GPS Time
862_256.las	Adjusted GPS Time
862_258.las	Adjusted GPS Time
862_260.las	Adjusted GPS Time
862_262.las	Adjusted GPS Time
862_264.las	Adjusted GPS Time
862_266.las	Adjusted GPS Time
862_268.las	Adjusted GPS Time
862_270.las	Adjusted GPS Time
862_272.las	Adjusted GPS Time
862_274.las	Adjusted GPS Time
862_276.las	Adjusted GPS Time
862_278.las	Adjusted GPS Time
862_280.las	Adjusted GPS Time
862_282.las	Adjusted GPS Time
862_284.las	Adjusted GPS Time

2.3 Report on Global Positioning System (GPS) Times Type (Tiled Data) - continued

File	GPS Time Type
862_286.las	Adjusted GPS Time
862_288.las	Adjusted GPS Time
862_290.las	Adjusted GPS Time
862_292.las	Adjusted GPS Time
862_294.las	Adjusted GPS Time
862_296.las	Adjusted GPS Time
862_298.las	Adjusted GPS Time
862_300.las	Adjusted GPS Time
862_302.las	Adjusted GPS Time
862_304.las	Adjusted GPS Time
862_306.las	Adjusted GPS Time
864_172.las	Adjusted GPS Time
864_174.las	Adjusted GPS Time
864_176.las	Adjusted GPS Time
864_178.las	Adjusted GPS Time
864_180.las	Adjusted GPS Time
864_182.las	Adjusted GPS Time
864_184.las	Adjusted GPS Time
864_186.las	Adjusted GPS Time
864_188.las	Adjusted GPS Time
864_190.las	Adjusted GPS Time
864_192.las	Adjusted GPS Time
864_194.las	Adjusted GPS Time
864_196.las	Adjusted GPS Time
864_198.las	Adjusted GPS Time
864_200.las	Adjusted GPS Time
864_202.las	Adjusted GPS Time
864_204.las	Adjusted GPS Time
864_206.las	Adjusted GPS Time
864_208.las	Adjusted GPS Time
864_210.las	Adjusted GPS Time
864_212.las	Adjusted GPS Time
864_214.las	Adjusted GPS Time
864_216.las	Adjusted GPS Time
864_218.las	Adjusted GPS Time
864_220.las	Adjusted GPS Time
864_222.las	Adjusted GPS Time
864_224.las	Adjusted GPS Time
864_226.las	Adjusted GPS Time
864_228.las	Adjusted GPS Time
864_230.las	Adjusted GPS Time
864_232.las	Adjusted GPS Time
864_234.las	Adjusted GPS Time
864_236.las	Adjusted GPS Time
864_238.las	Adjusted GPS Time
864_240.las	Adjusted GPS Time
864_242.las	Adjusted GPS Time

2.3 Report on Global Positioning System (GPS) Times Type (Tiled Data) - continued

File	GPS Time Type
864_244.las	Adjusted GPS Time
864_246.las	Adjusted GPS Time
864_248.las	Adjusted GPS Time
864_250.las	Adjusted GPS Time
864_252.las	Adjusted GPS Time
864_254.las	Adjusted GPS Time
864_256.las	Adjusted GPS Time
864_258.las	Adjusted GPS Time
864_260.las	Adjusted GPS Time
864_262.las	Adjusted GPS Time
864_264.las	Adjusted GPS Time
864_266.las	Adjusted GPS Time
864_268.las	Adjusted GPS Time
864_270.las	Adjusted GPS Time
864_272.las	Adjusted GPS Time
864_274.las	Adjusted GPS Time
864_276.las	Adjusted GPS Time
864_278.las	Adjusted GPS Time
864_280.las	Adjusted GPS Time
864_282.las	Adjusted GPS Time
864_284.las	Adjusted GPS Time
864_286.las	Adjusted GPS Time
864_288.las	Adjusted GPS Time
864_290.las	Adjusted GPS Time
864_292.las	Adjusted GPS Time
864_294.las	Adjusted GPS Time
864_296.las	Adjusted GPS Time
864_298.las	Adjusted GPS Time
864_300.las	Adjusted GPS Time
864_302.las	Adjusted GPS Time
864_304.las	Adjusted GPS Time
864_306.las	Adjusted GPS Time
866_172.las	Adjusted GPS Time
866_174.las	Adjusted GPS Time
866_176.las	Adjusted GPS Time
866_178.las	Adjusted GPS Time
866_180.las	Adjusted GPS Time
866_182.las	Adjusted GPS Time
866_184.las	Adjusted GPS Time
866_186.las	Adjusted GPS Time
866_188.las	Adjusted GPS Time
866_190.las	Adjusted GPS Time
866_192.las	Adjusted GPS Time
866_194.las	Adjusted GPS Time
866_196.las	Adjusted GPS Time
866_198.las	Adjusted GPS Time
866_200.las	Adjusted GPS Time

2.3 Report on Global Positioning System (GPS) Times Type (Tiled Data) - continued

File	GPS Time Type
866_202.las	Adjusted GPS Time
866_204.las	Adjusted GPS Time
866_206.las	Adjusted GPS Time
866_208.las	Adjusted GPS Time
866_210.las	Adjusted GPS Time
866_212.las	Adjusted GPS Time
866_214.las	Adjusted GPS Time
866_216.las	Adjusted GPS Time
866_218.las	Adjusted GPS Time
866_220.las	Adjusted GPS Time
866_222.las	Adjusted GPS Time
866_224.las	Adjusted GPS Time
866_226.las	Adjusted GPS Time
866_228.las	Adjusted GPS Time
866_230.las	Adjusted GPS Time
866_232.las	Adjusted GPS Time
866_234.las	Adjusted GPS Time
866_236.las	Adjusted GPS Time
866_238.las	Adjusted GPS Time
866_240.las	Adjusted GPS Time
866_242.las	Adjusted GPS Time
866_244.las	Adjusted GPS Time
866_246.las	Adjusted GPS Time
866_248.las	Adjusted GPS Time
866_250.las	Adjusted GPS Time
866_252.las	Adjusted GPS Time
866_254.las	Adjusted GPS Time
866_256.las	Adjusted GPS Time
866_258.las	Adjusted GPS Time
866_260.las	Adjusted GPS Time
866_262.las	Adjusted GPS Time
866_264.las	Adjusted GPS Time
866_266.las	Adjusted GPS Time
866_268.las	Adjusted GPS Time
866_270.las	Adjusted GPS Time
866_272.las	Adjusted GPS Time
866_274.las	Adjusted GPS Time
866_276.las	Adjusted GPS Time
866_278.las	Adjusted GPS Time
866_280.las	Adjusted GPS Time
866_282.las	Adjusted GPS Time
866_284.las	Adjusted GPS Time
866_286.las	Adjusted GPS Time
866_288.las	Adjusted GPS Time
866_290.las	Adjusted GPS Time
866_292.las	Adjusted GPS Time
866_294.las	Adjusted GPS Time

2.3 Report on Global Positioning System (GPS) Times Type (Tiled Data) - continued

File	GPS Time Type
866_296.las	Adjusted GPS Time
866_298.las	Adjusted GPS Time
866_300.las	Adjusted GPS Time
866_302.las	Adjusted GPS Time
866_304.las	Adjusted GPS Time
866_306.las	Adjusted GPS Time
868_172.las	Adjusted GPS Time
868_174.las	Adjusted GPS Time
868_176.las	Adjusted GPS Time
868_178.las	Adjusted GPS Time
868_180.las	Adjusted GPS Time
868_182.las	Adjusted GPS Time
868_184.las	Adjusted GPS Time
868_186.las	Adjusted GPS Time
868_188.las	Adjusted GPS Time
868_190.las	Adjusted GPS Time
868_192.las	Adjusted GPS Time
868_194.las	Adjusted GPS Time
868_196.las	Adjusted GPS Time
868_198.las	Adjusted GPS Time
868_200.las	Adjusted GPS Time
868_202.las	Adjusted GPS Time
868_204.las	Adjusted GPS Time
868_206.las	Adjusted GPS Time
868_208.las	Adjusted GPS Time
868_210.las	Adjusted GPS Time
868_212.las	Adjusted GPS Time
868_214.las	Adjusted GPS Time
868_216.las	Adjusted GPS Time
868_218.las	Adjusted GPS Time
868_220.las	Adjusted GPS Time
868_222.las	Adjusted GPS Time
868_224.las	Adjusted GPS Time
868_226.las	Adjusted GPS Time
868_228.las	Adjusted GPS Time
868_230.las	Adjusted GPS Time
868_232.las	Adjusted GPS Time
868_234.las	Adjusted GPS Time
868_236.las	Adjusted GPS Time
868_238.las	Adjusted GPS Time
868_240.las	Adjusted GPS Time
868_242.las	Adjusted GPS Time
868_244.las	Adjusted GPS Time
868_246.las	Adjusted GPS Time
868_248.las	Adjusted GPS Time
868_250.las	Adjusted GPS Time
868_252.las	Adjusted GPS Time

2.3 Report on Global Positioning System (GPS) Times Type (Tiled Data) - continued

File	GPS Time Type
868_254.las	Adjusted GPS Time
868_256.las	Adjusted GPS Time
868_258.las	Adjusted GPS Time
868_260.las	Adjusted GPS Time
868_262.las	Adjusted GPS Time
868_264.las	Adjusted GPS Time
868_266.las	Adjusted GPS Time
868_268.las	Adjusted GPS Time
868_270.las	Adjusted GPS Time
868_272.las	Adjusted GPS Time
868_274.las	Adjusted GPS Time
868_276.las	Adjusted GPS Time
868_278.las	Adjusted GPS Time
868_280.las	Adjusted GPS Time
868_282.las	Adjusted GPS Time
868_284.las	Adjusted GPS Time
868_286.las	Adjusted GPS Time
868_288.las	Adjusted GPS Time
868_290.las	Adjusted GPS Time
868_292.las	Adjusted GPS Time
868_294.las	Adjusted GPS Time
868_296.las	Adjusted GPS Time
868_298.las	Adjusted GPS Time
868_300.las	Adjusted GPS Time
868_302.las	Adjusted GPS Time
868_304.las	Adjusted GPS Time
868_306.las	Adjusted GPS Time
870_172.las	Adjusted GPS Time
870_174.las	Adjusted GPS Time
870_176.las	Adjusted GPS Time
870_178.las	Adjusted GPS Time
870_180.las	Adjusted GPS Time
870_182.las	Adjusted GPS Time
870_184.las	Adjusted GPS Time
870_186.las	Adjusted GPS Time
870_188.las	Adjusted GPS Time
870_190.las	Adjusted GPS Time
870_192.las	Adjusted GPS Time
870_194.las	Adjusted GPS Time
870_196.las	Adjusted GPS Time
870_198.las	Adjusted GPS Time
870_200.las	Adjusted GPS Time
870_202.las	Adjusted GPS Time
870_204.las	Adjusted GPS Time
870_206.las	Adjusted GPS Time
870_208.las	Adjusted GPS Time
870_210.las	Adjusted GPS Time

2.3 Report on Global Positioning System (GPS) Times Type (Tiled Data) - continued

File	GPS Time Type
870_212.las	Adjusted GPS Time
870_214.las	Adjusted GPS Time
870_216.las	Adjusted GPS Time
870_218.las	Adjusted GPS Time
870_220.las	Adjusted GPS Time
870_222.las	Adjusted GPS Time
870_224.las	Adjusted GPS Time
870_226.las	Adjusted GPS Time
870_228.las	Adjusted GPS Time
870_230.las	Adjusted GPS Time
870_232.las	Adjusted GPS Time
870_234.las	Adjusted GPS Time
870_236.las	Adjusted GPS Time
870_238.las	Adjusted GPS Time
870_240.las	Adjusted GPS Time
870_242.las	Adjusted GPS Time
870_244.las	Adjusted GPS Time
870_246.las	Adjusted GPS Time
870_248.las	Adjusted GPS Time
870_250.las	Adjusted GPS Time
870_252.las	Adjusted GPS Time
870_254.las	Adjusted GPS Time
870_256.las	Adjusted GPS Time
870_258.las	Adjusted GPS Time
870_260.las	Adjusted GPS Time
870_262.las	Adjusted GPS Time
870_264.las	Adjusted GPS Time
870_266.las	Adjusted GPS Time
870_268.las	Adjusted GPS Time
870_270.las	Adjusted GPS Time
870_272.las	Adjusted GPS Time
870_274.las	Adjusted GPS Time
870_276.las	Adjusted GPS Time
870_278.las	Adjusted GPS Time
870_280.las	Adjusted GPS Time
870_282.las	Adjusted GPS Time
870_284.las	Adjusted GPS Time
870_286.las	Adjusted GPS Time
870_288.las	Adjusted GPS Time
870_290.las	Adjusted GPS Time
870_292.las	Adjusted GPS Time
870_294.las	Adjusted GPS Time
870_296.las	Adjusted GPS Time
870_298.las	Adjusted GPS Time
870_300.las	Adjusted GPS Time
870_302.las	Adjusted GPS Time
870_304.las	Adjusted GPS Time

2.3 Report on Global Positioning System (GPS) Times Type (Tiled Data) - continued

File	GPS Time Type
870_306.las	Adjusted GPS Time
872_172.las	Adjusted GPS Time
872_174.las	Adjusted GPS Time
872_176.las	Adjusted GPS Time
872_178.las	Adjusted GPS Time
872_180.las	Adjusted GPS Time
872_182.las	Adjusted GPS Time
872_184.las	Adjusted GPS Time
872_186.las	Adjusted GPS Time
872_188.las	Adjusted GPS Time
872_190.las	Adjusted GPS Time
872_192.las	Adjusted GPS Time
872_194.las	Adjusted GPS Time
872_196.las	Adjusted GPS Time
872_198.las	Adjusted GPS Time
872_200.las	Adjusted GPS Time
872_202.las	Adjusted GPS Time
872_204.las	Adjusted GPS Time
872_206.las	Adjusted GPS Time
872_208.las	Adjusted GPS Time
872_210.las	Adjusted GPS Time
872_212.las	Adjusted GPS Time
872_214.las	Adjusted GPS Time
872_216.las	Adjusted GPS Time
872_218.las	Adjusted GPS Time
872_220.las	Adjusted GPS Time
872_222.las	Adjusted GPS Time
872_224.las	Adjusted GPS Time
872_226.las	Adjusted GPS Time
872_228.las	Adjusted GPS Time
872_230.las	Adjusted GPS Time
872_232.las	Adjusted GPS Time
872_234.las	Adjusted GPS Time
872_236.las	Adjusted GPS Time
872_238.las	Adjusted GPS Time
872_240.las	Adjusted GPS Time
872_242.las	Adjusted GPS Time
872_244.las	Adjusted GPS Time
872_246.las	Adjusted GPS Time
872_248.las	Adjusted GPS Time
872_250.las	Adjusted GPS Time
872_252.las	Adjusted GPS Time
872_254.las	Adjusted GPS Time
872_256.las	Adjusted GPS Time
872_258.las	Adjusted GPS Time
872_260.las	Adjusted GPS Time
872_262.las	Adjusted GPS Time

2.3 Report on Global Positioning System (GPS) Times Type (Tiled Data) - continued

File	GPS Time Type
872_264.las	Adjusted GPS Time
872_266.las	Adjusted GPS Time
872_268.las	Adjusted GPS Time
872_270.las	Adjusted GPS Time
872_272.las	Adjusted GPS Time
872_274.las	Adjusted GPS Time
872_276.las	Adjusted GPS Time
872_278.las	Adjusted GPS Time
872_280.las	Adjusted GPS Time
872_282.las	Adjusted GPS Time
872_284.las	Adjusted GPS Time
872_286.las	Adjusted GPS Time
872_288.las	Adjusted GPS Time
872_290.las	Adjusted GPS Time
872_292.las	Adjusted GPS Time
872_294.las	Adjusted GPS Time
872_296.las	Adjusted GPS Time
872_298.las	Adjusted GPS Time
872_300.las	Adjusted GPS Time
872_302.las	Adjusted GPS Time
872_304.las	Adjusted GPS Time
872_306.las	Adjusted GPS Time
874_172.las	Adjusted GPS Time
874_174.las	Adjusted GPS Time
874_176.las	Adjusted GPS Time
874_178.las	Adjusted GPS Time
874_180.las	Adjusted GPS Time
874_182.las	Adjusted GPS Time
874_184.las	Adjusted GPS Time
874_186.las	Adjusted GPS Time
874_188.las	Adjusted GPS Time
874_190.las	Adjusted GPS Time
874_192.las	Adjusted GPS Time
874_194.las	Adjusted GPS Time
874_196.las	Adjusted GPS Time
874_198.las	Adjusted GPS Time
874_200.las	Adjusted GPS Time
874_202.las	Adjusted GPS Time
874_204.las	Adjusted GPS Time
874_206.las	Adjusted GPS Time
874_208.las	Adjusted GPS Time
874_210.las	Adjusted GPS Time
874_212.las	Adjusted GPS Time
874_214.las	Adjusted GPS Time
874_216.las	Adjusted GPS Time
874_218.las	Adjusted GPS Time
874_220.las	Adjusted GPS Time

2.3 Report on Global Positioning System (GPS) Times Type (Tiled Data) - continued

File	GPS Time Type
874_222.las	Adjusted GPS Time
874_224.las	Adjusted GPS Time
874_226.las	Adjusted GPS Time
874_228.las	Adjusted GPS Time
874_230.las	Adjusted GPS Time
874_232.las	Adjusted GPS Time
874_234.las	Adjusted GPS Time
874_236.las	Adjusted GPS Time
874_238.las	Adjusted GPS Time
874_240.las	Adjusted GPS Time
874_242.las	Adjusted GPS Time
874_244.las	Adjusted GPS Time
874_246.las	Adjusted GPS Time
874_248.las	Adjusted GPS Time
874_250.las	Adjusted GPS Time
874_252.las	Adjusted GPS Time
874_254.las	Adjusted GPS Time
874_256.las	Adjusted GPS Time
874_258.las	Adjusted GPS Time
874_260.las	Adjusted GPS Time
874_262.las	Adjusted GPS Time
874_264.las	Adjusted GPS Time
874_266.las	Adjusted GPS Time
874_268.las	Adjusted GPS Time
874_270.las	Adjusted GPS Time
874_272.las	Adjusted GPS Time
874_274.las	Adjusted GPS Time
874_276.las	Adjusted GPS Time
874_278.las	Adjusted GPS Time
874_280.las	Adjusted GPS Time
874_282.las	Adjusted GPS Time
874_284.las	Adjusted GPS Time
874_286.las	Adjusted GPS Time
874_288.las	Adjusted GPS Time
874_290.las	Adjusted GPS Time
874_292.las	Adjusted GPS Time
874_294.las	Adjusted GPS Time
874_296.las	Adjusted GPS Time
874_298.las	Adjusted GPS Time
874_300.las	Adjusted GPS Time
874_302.las	Adjusted GPS Time
874_304.las	Adjusted GPS Time
874_306.las	Adjusted GPS Time
876_172.las	Adjusted GPS Time
876_174.las	Adjusted GPS Time
876_176.las	Adjusted GPS Time
876_178.las	Adjusted GPS Time

2.3 Report on Global Positioning System (GPS) Times Type (Tiled Data) - continued

File	GPS Time Type
876_180.las	Adjusted GPS Time
876_182.las	Adjusted GPS Time
876_184.las	Adjusted GPS Time
876_186.las	Adjusted GPS Time
876_188.las	Adjusted GPS Time
876_190.las	Adjusted GPS Time
876_192.las	Adjusted GPS Time
876_194.las	Adjusted GPS Time
876_196.las	Adjusted GPS Time
876_198.las	Adjusted GPS Time
876_200.las	Adjusted GPS Time
876_202.las	Adjusted GPS Time
876_204.las	Adjusted GPS Time
876_206.las	Adjusted GPS Time
876_208.las	Adjusted GPS Time
876_210.las	Adjusted GPS Time
876_212.las	Adjusted GPS Time
876_214.las	Adjusted GPS Time
876_216.las	Adjusted GPS Time
876_218.las	Adjusted GPS Time
876_220.las	Adjusted GPS Time
876_222.las	Adjusted GPS Time
876_224.las	Adjusted GPS Time
876_226.las	Adjusted GPS Time
876_228.las	Adjusted GPS Time
876_230.las	Adjusted GPS Time
876_232.las	Adjusted GPS Time
876_234.las	Adjusted GPS Time
876_236.las	Adjusted GPS Time
876_238.las	Adjusted GPS Time
876_240.las	Adjusted GPS Time
876_242.las	Adjusted GPS Time
878_172.las	Adjusted GPS Time
878_174.las	Adjusted GPS Time
878_176.las	Adjusted GPS Time
878_178.las	Adjusted GPS Time
878_180.las	Adjusted GPS Time
878_182.las	Adjusted GPS Time
878_184.las	Adjusted GPS Time
878_186.las	Adjusted GPS Time
878_188.las	Adjusted GPS Time
878_190.las	Adjusted GPS Time
878_192.las	Adjusted GPS Time
878_194.las	Adjusted GPS Time
878_196.las	Adjusted GPS Time
878_198.las	Adjusted GPS Time
878_200.las	Adjusted GPS Time

2.3 Report on Global Positioning System (GPS) Times Type (Tiled Data) - continued

File	GPS Time Type
878_202.las	Adjusted GPS Time
878_204.las	Adjusted GPS Time
878_206.las	Adjusted GPS Time
878_208.las	Adjusted GPS Time
878_210.las	Adjusted GPS Time
878_212.las	Adjusted GPS Time
878_214.las	Adjusted GPS Time
878_216.las	Adjusted GPS Time
878_218.las	Adjusted GPS Time
878_220.las	Adjusted GPS Time
878_222.las	Adjusted GPS Time
878_224.las	Adjusted GPS Time
878_226.las	Adjusted GPS Time
878_228.las	Adjusted GPS Time
878_230.las	Adjusted GPS Time
878_232.las	Adjusted GPS Time
878_234.las	Adjusted GPS Time
878_236.las	Adjusted GPS Time
878_238.las	Adjusted GPS Time
878_240.las	Adjusted GPS Time
880_168.las	Adjusted GPS Time
880_170.las	Adjusted GPS Time
880_172.las	Adjusted GPS Time
880_174.las	Adjusted GPS Time
880_176.las	Adjusted GPS Time
880_178.las	Adjusted GPS Time
880_180.las	Adjusted GPS Time
880_182.las	Adjusted GPS Time
880_184.las	Adjusted GPS Time
880_186.las	Adjusted GPS Time
880_188.las	Adjusted GPS Time
880_190.las	Adjusted GPS Time
880_192.las	Adjusted GPS Time
880_194.las	Adjusted GPS Time
880_196.las	Adjusted GPS Time
880_198.las	Adjusted GPS Time
880_200.las	Adjusted GPS Time
880_202.las	Adjusted GPS Time
880_204.las	Adjusted GPS Time
880_206.las	Adjusted GPS Time
880_208.las	Adjusted GPS Time
880_210.las	Adjusted GPS Time
880_212.las	Adjusted GPS Time
880_214.las	Adjusted GPS Time
880_216.las	Adjusted GPS Time
880_218.las	Adjusted GPS Time
880_220.las	Adjusted GPS Time

2.3 Report on Global Positioning System (GPS) Times Type (Tiled Data) - continued

File	GPS Time Type
880_222.las	Adjusted GPS Time
880_224.las	Adjusted GPS Time
880_226.las	Adjusted GPS Time
880_228.las	Adjusted GPS Time
880_230.las	Adjusted GPS Time
880_232.las	Adjusted GPS Time
880_234.las	Adjusted GPS Time
880_236.las	Adjusted GPS Time
880_238.las	Adjusted GPS Time
882_170.las	Adjusted GPS Time
882_172.las	Adjusted GPS Time
882_174.las	Adjusted GPS Time
882_176.las	Adjusted GPS Time
882_178.las	Adjusted GPS Time
882_180.las	Adjusted GPS Time
882_182.las	Adjusted GPS Time
882_184.las	Adjusted GPS Time
882_186.las	Adjusted GPS Time
882_188.las	Adjusted GPS Time
882_190.las	Adjusted GPS Time
882_192.las	Adjusted GPS Time
882_194.las	Adjusted GPS Time
882_196.las	Adjusted GPS Time
882_198.las	Adjusted GPS Time
882_200.las	Adjusted GPS Time
882_202.las	Adjusted GPS Time
882_204.las	Adjusted GPS Time
882_206.las	Adjusted GPS Time
882_208.las	Adjusted GPS Time
882_210.las	Adjusted GPS Time
882_212.las	Adjusted GPS Time
882_214.las	Adjusted GPS Time
882_216.las	Adjusted GPS Time
882_218.las	Adjusted GPS Time
882_220.las	Adjusted GPS Time
882_222.las	Adjusted GPS Time
882_224.las	Adjusted GPS Time
882_226.las	Adjusted GPS Time
882_228.las	Adjusted GPS Time
882_230.las	Adjusted GPS Time
882_232.las	Adjusted GPS Time
882_234.las	Adjusted GPS Time
882_236.las	Adjusted GPS Time
884_168.las	Adjusted GPS Time
884_170.las	Adjusted GPS Time
884_172.las	Adjusted GPS Time
884_174.las	Adjusted GPS Time

2.3 Report on Global Positioning System (GPS) Times Type (Tiled Data) - continued

File	GPS Time Type
884_176.las	Adjusted GPS Time
884_178.las	Adjusted GPS Time
884_180.las	Adjusted GPS Time
884_182.las	Adjusted GPS Time
884_184.las	Adjusted GPS Time
884_186.las	Adjusted GPS Time
884_188.las	Adjusted GPS Time
884_190.las	Adjusted GPS Time
884_192.las	Adjusted GPS Time
884_194.las	Adjusted GPS Time
884_196.las	Adjusted GPS Time
884_198.las	Adjusted GPS Time
884_200.las	Adjusted GPS Time
884_202.las	Adjusted GPS Time
884_204.las	Adjusted GPS Time
884_206.las	Adjusted GPS Time
884_208.las	Adjusted GPS Time
884_210.las	Adjusted GPS Time
884_212.las	Adjusted GPS Time
884_214.las	Adjusted GPS Time
884_216.las	Adjusted GPS Time
884_218.las	Adjusted GPS Time
884_220.las	Adjusted GPS Time
884_222.las	Adjusted GPS Time
884_224.las	Adjusted GPS Time
884_226.las	Adjusted GPS Time
884_228.las	Adjusted GPS Time
884_230.las	Adjusted GPS Time
884_232.las	Adjusted GPS Time
884_234.las	Adjusted GPS Time
886_168.las	Adjusted GPS Time
886_170.las	Adjusted GPS Time
886_172.las	Adjusted GPS Time
886_174.las	Adjusted GPS Time
886_176.las	Adjusted GPS Time
886_178.las	Adjusted GPS Time
886_180.las	Adjusted GPS Time
886_182.las	Adjusted GPS Time
886_184.las	Adjusted GPS Time
886_186.las	Adjusted GPS Time
886_188.las	Adjusted GPS Time
886_190.las	Adjusted GPS Time
886_192.las	Adjusted GPS Time
886_194.las	Adjusted GPS Time
886_196.las	Adjusted GPS Time
886_198.las	Adjusted GPS Time
886_200.las	Adjusted GPS Time

2.3 Report on Global Positioning System (GPS) Times Type (Tiled Data) - continued

File	GPS Time Type
886_202.las	Adjusted GPS Time
886_204.las	Adjusted GPS Time
886_206.las	Adjusted GPS Time
886_208.las	Adjusted GPS Time
886_210.las	Adjusted GPS Time
886_212.las	Adjusted GPS Time
886_214.las	Adjusted GPS Time
886_216.las	Adjusted GPS Time
886_218.las	Adjusted GPS Time
886_220.las	Adjusted GPS Time
886_222.las	Adjusted GPS Time
886_224.las	Adjusted GPS Time
886_226.las	Adjusted GPS Time
886_228.las	Adjusted GPS Time
886_230.las	Adjusted GPS Time
886_232.las	Adjusted GPS Time
888_164.las	Adjusted GPS Time
888_166.las	Adjusted GPS Time
888_168.las	Adjusted GPS Time
888_170.las	Adjusted GPS Time
888_172.las	Adjusted GPS Time
888_174.las	Adjusted GPS Time
888_176.las	Adjusted GPS Time
888_178.las	Adjusted GPS Time
888_180.las	Adjusted GPS Time
888_182.las	Adjusted GPS Time
888_184.las	Adjusted GPS Time
888_186.las	Adjusted GPS Time
888_188.las	Adjusted GPS Time
888_190.las	Adjusted GPS Time
888_192.las	Adjusted GPS Time
888_194.las	Adjusted GPS Time
888_196.las	Adjusted GPS Time
888_198.las	Adjusted GPS Time
888_200.las	Adjusted GPS Time
888_202.las	Adjusted GPS Time
888_204.las	Adjusted GPS Time
888_206.las	Adjusted GPS Time
888_208.las	Adjusted GPS Time
888_210.las	Adjusted GPS Time
888_212.las	Adjusted GPS Time
888_214.las	Adjusted GPS Time
888_216.las	Adjusted GPS Time
888_218.las	Adjusted GPS Time
888_220.las	Adjusted GPS Time
888_222.las	Adjusted GPS Time
888_224.las	Adjusted GPS Time

2.3 Report on Global Positioning System (GPS) Times Type (Tiled Data) - continued

File	GPS Time Type
888_226.las	Adjusted GPS Time
888_228.las	Adjusted GPS Time
888_230.las	Adjusted GPS Time
890_164.las	Adjusted GPS Time
890_166.las	Adjusted GPS Time
890_168.las	Adjusted GPS Time
890_170.las	Adjusted GPS Time
890_172.las	Adjusted GPS Time
890_174.las	Adjusted GPS Time
890_176.las	Adjusted GPS Time
890_178.las	Adjusted GPS Time
890_180.las	Adjusted GPS Time
890_182.las	Adjusted GPS Time
890_184.las	Adjusted GPS Time
890_186.las	Adjusted GPS Time
890_188.las	Adjusted GPS Time
890_190.las	Adjusted GPS Time
890_192.las	Adjusted GPS Time
890_194.las	Adjusted GPS Time
890_196.las	Adjusted GPS Time
890_198.las	Adjusted GPS Time
890_200.las	Adjusted GPS Time
890_202.las	Adjusted GPS Time
890_204.las	Adjusted GPS Time
890_206.las	Adjusted GPS Time
890_208.las	Adjusted GPS Time
890_210.las	Adjusted GPS Time
890_212.las	Adjusted GPS Time
890_214.las	Adjusted GPS Time
890_216.las	Adjusted GPS Time
890_218.las	Adjusted GPS Time
890_220.las	Adjusted GPS Time
890_222.las	Adjusted GPS Time
890_224.las	Adjusted GPS Time
890_226.las	Adjusted GPS Time
890_228.las	Adjusted GPS Time
892_166.las	Adjusted GPS Time
892_168.las	Adjusted GPS Time
892_170.las	Adjusted GPS Time
892_172.las	Adjusted GPS Time
892_174.las	Adjusted GPS Time
892_176.las	Adjusted GPS Time
892_178.las	Adjusted GPS Time
892_180.las	Adjusted GPS Time
892_182.las	Adjusted GPS Time
892_184.las	Adjusted GPS Time
892_186.las	Adjusted GPS Time

2.3 Report on Global Positioning System (GPS) Times Type (Tiled Data) - continued

File	GPS Time Type
892_188.las	Adjusted GPS Time
892_190.las	Adjusted GPS Time
892_192.las	Adjusted GPS Time
892_194.las	Adjusted GPS Time
892_196.las	Adjusted GPS Time
892_198.las	Adjusted GPS Time
892_200.las	Adjusted GPS Time
892_202.las	Adjusted GPS Time
892_204.las	Adjusted GPS Time
892_206.las	Adjusted GPS Time
892_208.las	Adjusted GPS Time
892_210.las	Adjusted GPS Time
892_212.las	Adjusted GPS Time
892_214.las	Adjusted GPS Time
892_216.las	Adjusted GPS Time
892_218.las	Adjusted GPS Time
892_220.las	Adjusted GPS Time
892_222.las	Adjusted GPS Time
892_224.las	Adjusted GPS Time
892_226.las	Adjusted GPS Time
894_164.las	Adjusted GPS Time
894_166.las	Adjusted GPS Time
894_168.las	Adjusted GPS Time
894_170.las	Adjusted GPS Time
894_172.las	Adjusted GPS Time
894_174.las	Adjusted GPS Time
894_176.las	Adjusted GPS Time
894_178.las	Adjusted GPS Time
894_180.las	Adjusted GPS Time
894_182.las	Adjusted GPS Time
894_184.las	Adjusted GPS Time
894_186.las	Adjusted GPS Time
894_188.las	Adjusted GPS Time
894_190.las	Adjusted GPS Time
894_192.las	Adjusted GPS Time
894_194.las	Adjusted GPS Time
894_196.las	Adjusted GPS Time
894_198.las	Adjusted GPS Time
894_200.las	Adjusted GPS Time
894_202.las	Adjusted GPS Time
894_204.las	Adjusted GPS Time
894_206.las	Adjusted GPS Time
894_208.las	Adjusted GPS Time
894_210.las	Adjusted GPS Time
894_212.las	Adjusted GPS Time
894_214.las	Adjusted GPS Time
894_216.las	Adjusted GPS Time

2.3 Report on Global Positioning System (GPS) Times Type (Tiled Data) - continued

File	GPS Time Type
894_218.las	Adjusted GPS Time
894_220.las	Adjusted GPS Time
894_222.las	Adjusted GPS Time
894_224.las	Adjusted GPS Time
896_160.las	Adjusted GPS Time
896_162.las	Adjusted GPS Time
896_164.las	Adjusted GPS Time
896_166.las	Adjusted GPS Time
896_168.las	Adjusted GPS Time
896_170.las	Adjusted GPS Time
896_172.las	Adjusted GPS Time
896_174.las	Adjusted GPS Time
896_176.las	Adjusted GPS Time
896_178.las	Adjusted GPS Time
896_180.las	Adjusted GPS Time
896_182.las	Adjusted GPS Time
896_184.las	Adjusted GPS Time
896_186.las	Adjusted GPS Time
896_188.las	Adjusted GPS Time
896_190.las	Adjusted GPS Time
896_192.las	Adjusted GPS Time
896_194.las	Adjusted GPS Time
896_196.las	Adjusted GPS Time
896_198.las	Adjusted GPS Time
896_200.las	Adjusted GPS Time
896_202.las	Adjusted GPS Time
896_204.las	Adjusted GPS Time
896_206.las	Adjusted GPS Time
896_208.las	Adjusted GPS Time
896_210.las	Adjusted GPS Time
896_212.las	Adjusted GPS Time
896_214.las	Adjusted GPS Time
896_216.las	Adjusted GPS Time
896_218.las	Adjusted GPS Time
896_220.las	Adjusted GPS Time
896_222.las	Adjusted GPS Time
898_162.las	Adjusted GPS Time
898_164.las	Adjusted GPS Time
898_166.las	Adjusted GPS Time
898_168.las	Adjusted GPS Time
898_170.las	Adjusted GPS Time
898_172.las	Adjusted GPS Time
898_174.las	Adjusted GPS Time
898_176.las	Adjusted GPS Time
898_178.las	Adjusted GPS Time
898_180.las	Adjusted GPS Time
898_182.las	Adjusted GPS Time

2.3 Report on Global Positioning System (GPS) Times Type (Tiled Data) - continued

File	GPS Time Type
898_184.las	Adjusted GPS Time
898_186.las	Adjusted GPS Time
898_188.las	Adjusted GPS Time
898_190.las	Adjusted GPS Time
898_192.las	Adjusted GPS Time
898_194.las	Adjusted GPS Time
898_196.las	Adjusted GPS Time
898_198.las	Adjusted GPS Time
898_200.las	Adjusted GPS Time
898_202.las	Adjusted GPS Time
898_204.las	Adjusted GPS Time
898_206.las	Adjusted GPS Time
898_208.las	Adjusted GPS Time
898_210.las	Adjusted GPS Time
898_212.las	Adjusted GPS Time
898_214.las	Adjusted GPS Time
898_216.las	Adjusted GPS Time
898_218.las	Adjusted GPS Time
898_220.las	Adjusted GPS Time
900_162.las	Adjusted GPS Time
900_164.las	Adjusted GPS Time
900_166.las	Adjusted GPS Time
900_168.las	Adjusted GPS Time
900_170.las	Adjusted GPS Time
900_172.las	Adjusted GPS Time
900_174.las	Adjusted GPS Time
900_176.las	Adjusted GPS Time
900_178.las	Adjusted GPS Time
900_180.las	Adjusted GPS Time
900_182.las	Adjusted GPS Time
900_184.las	Adjusted GPS Time
900_186.las	Adjusted GPS Time
900_188.las	Adjusted GPS Time
900_190.las	Adjusted GPS Time
900_192.las	Adjusted GPS Time
900_194.las	Adjusted GPS Time
900_196.las	Adjusted GPS Time
900_198.las	Adjusted GPS Time
900_200.las	Adjusted GPS Time
900_202.las	Adjusted GPS Time
900_204.las	Adjusted GPS Time
900_206.las	Adjusted GPS Time
900_208.las	Adjusted GPS Time
900_210.las	Adjusted GPS Time
900_212.las	Adjusted GPS Time
900_214.las	Adjusted GPS Time
900_216.las	Adjusted GPS Time

2.3 Report on Global Positioning System (GPS) Times Type (Tiled Data) - continued

File	GPS Time Type
900_218.las	Adjusted GPS Time
902_162.las	Adjusted GPS Time
902_164.las	Adjusted GPS Time
902_166.las	Adjusted GPS Time
902_168.las	Adjusted GPS Time
902_170.las	Adjusted GPS Time
902_172.las	Adjusted GPS Time
902_174.las	Adjusted GPS Time
902_176.las	Adjusted GPS Time
902_178.las	Adjusted GPS Time
902_180.las	Adjusted GPS Time
902_182.las	Adjusted GPS Time
902_184.las	Adjusted GPS Time
902_186.las	Adjusted GPS Time
902_188.las	Adjusted GPS Time
902_190.las	Adjusted GPS Time
902_192.las	Adjusted GPS Time
902_194.las	Adjusted GPS Time
902_196.las	Adjusted GPS Time
902_198.las	Adjusted GPS Time
902_200.las	Adjusted GPS Time
902_202.las	Adjusted GPS Time
902_204.las	Adjusted GPS Time
902_206.las	Adjusted GPS Time
902_208.las	Adjusted GPS Time
902_210.las	Adjusted GPS Time
902_212.las	Adjusted GPS Time
902_214.las	Adjusted GPS Time
902_216.las	Adjusted GPS Time
904_160.las	Adjusted GPS Time
904_162.las	Adjusted GPS Time
904_164.las	Adjusted GPS Time
904_166.las	Adjusted GPS Time
904_168.las	Adjusted GPS Time
904_170.las	Adjusted GPS Time
904_172.las	Adjusted GPS Time
904_174.las	Adjusted GPS Time
904_176.las	Adjusted GPS Time
904_178.las	Adjusted GPS Time
904_180.las	Adjusted GPS Time
904_182.las	Adjusted GPS Time
904_184.las	Adjusted GPS Time
904_186.las	Adjusted GPS Time
904_188.las	Adjusted GPS Time
904_190.las	Adjusted GPS Time
904_192.las	Adjusted GPS Time
904_194.las	Adjusted GPS Time

2.3 Report on Global Positioning System (GPS) Times Type (Tiled Data) - continued

File	GPS Time Type
904_196.las	Adjusted GPS Time
904_198.las	Adjusted GPS Time
904_200.las	Adjusted GPS Time
904_202.las	Adjusted GPS Time
904_204.las	Adjusted GPS Time
904_206.las	Adjusted GPS Time
904_208.las	Adjusted GPS Time
904_210.las	Adjusted GPS Time
904_212.las	Adjusted GPS Time
904_214.las	Adjusted GPS Time
906_158.las	Adjusted GPS Time
906_160.las	Adjusted GPS Time
906_162.las	Adjusted GPS Time
906_164.las	Adjusted GPS Time
906_166.las	Adjusted GPS Time
906_168.las	Adjusted GPS Time
906_170.las	Adjusted GPS Time
906_172.las	Adjusted GPS Time
906_174.las	Adjusted GPS Time
906_176.las	Adjusted GPS Time
906_178.las	Adjusted GPS Time
906_180.las	Adjusted GPS Time
906_182.las	Adjusted GPS Time
906_184.las	Adjusted GPS Time
906_186.las	Adjusted GPS Time
906_188.las	Adjusted GPS Time
906_190.las	Adjusted GPS Time
906_192.las	Adjusted GPS Time
906_194.las	Adjusted GPS Time
906_196.las	Adjusted GPS Time
906_198.las	Adjusted GPS Time
906_200.las	Adjusted GPS Time
906_202.las	Adjusted GPS Time
906_204.las	Adjusted GPS Time
906_206.las	Adjusted GPS Time
906_208.las	Adjusted GPS Time
906_210.las	Adjusted GPS Time
906_212.las	Adjusted GPS Time
908_156.las	Adjusted GPS Time
908_158.las	Adjusted GPS Time
908_160.las	Adjusted GPS Time
908_162.las	Adjusted GPS Time
908_164.las	Adjusted GPS Time
908_166.las	Adjusted GPS Time
908_168.las	Adjusted GPS Time
908_170.las	Adjusted GPS Time
908_172.las	Adjusted GPS Time

2.3 Report on Global Positioning System (GPS) Times Type (Tiled Data) - continued

File	GPS Time Type
908_174.las	Adjusted GPS Time
908_176.las	Adjusted GPS Time
908_178.las	Adjusted GPS Time
908_180.las	Adjusted GPS Time
908_182.las	Adjusted GPS Time
908_184.las	Adjusted GPS Time
908_186.las	Adjusted GPS Time
908_188.las	Adjusted GPS Time
908_190.las	Adjusted GPS Time
908_192.las	Adjusted GPS Time
908_194.las	Adjusted GPS Time
908_196.las	Adjusted GPS Time
908_198.las	Adjusted GPS Time
908_200.las	Adjusted GPS Time
908_202.las	Adjusted GPS Time
908_204.las	Adjusted GPS Time
908_206.las	Adjusted GPS Time
908_208.las	Adjusted GPS Time
908_210.las	Adjusted GPS Time
910_154.las	Adjusted GPS Time
910_156.las	Adjusted GPS Time
910_158.las	Adjusted GPS Time
910_160.las	Adjusted GPS Time
910_162.las	Adjusted GPS Time
910_164.las	Adjusted GPS Time
910_166.las	Adjusted GPS Time
910_168.las	Adjusted GPS Time
910_170.las	Adjusted GPS Time
910_172.las	Adjusted GPS Time
910_174.las	Adjusted GPS Time
910_176.las	Adjusted GPS Time
910_178.las	Adjusted GPS Time
910_180.las	Adjusted GPS Time
910_182.las	Adjusted GPS Time
910_184.las	Adjusted GPS Time
910_186.las	Adjusted GPS Time
910_188.las	Adjusted GPS Time
910_190.las	Adjusted GPS Time
910_192.las	Adjusted GPS Time
910_194.las	Adjusted GPS Time
910_196.las	Adjusted GPS Time
910_198.las	Adjusted GPS Time
910_200.las	Adjusted GPS Time
910_202.las	Adjusted GPS Time
910_204.las	Adjusted GPS Time
910_206.las	Adjusted GPS Time
910_208.las	Adjusted GPS Time

2.3 Report on Global Positioning System (GPS) Times Type (Tiled Data) - continued

File	GPS Time Type
912_152.las	Adjusted GPS Time
912_154.las	Adjusted GPS Time
912_156.las	Adjusted GPS Time
912_158.las	Adjusted GPS Time
912_160.las	Adjusted GPS Time
912_162.las	Adjusted GPS Time
912_164.las	Adjusted GPS Time
912_166.las	Adjusted GPS Time
912_168.las	Adjusted GPS Time
912_170.las	Adjusted GPS Time
912_172.las	Adjusted GPS Time
912_174.las	Adjusted GPS Time
912_176.las	Adjusted GPS Time
912_178.las	Adjusted GPS Time
912_180.las	Adjusted GPS Time
912_182.las	Adjusted GPS Time
912_184.las	Adjusted GPS Time
912_186.las	Adjusted GPS Time
912_188.las	Adjusted GPS Time
912_190.las	Adjusted GPS Time
912_192.las	Adjusted GPS Time
912_194.las	Adjusted GPS Time
912_196.las	Adjusted GPS Time
912_198.las	Adjusted GPS Time
912_200.las	Adjusted GPS Time
912_202.las	Adjusted GPS Time
912_204.las	Adjusted GPS Time
912_206.las	Adjusted GPS Time
914_150.las	Adjusted GPS Time
914_152.las	Adjusted GPS Time
914_154.las	Adjusted GPS Time
914_156.las	Adjusted GPS Time
914_158.las	Adjusted GPS Time
914_160.las	Adjusted GPS Time
914_162.las	Adjusted GPS Time
914_164.las	Adjusted GPS Time
914_166.las	Adjusted GPS Time
914_168.las	Adjusted GPS Time
914_170.las	Adjusted GPS Time
914_172.las	Adjusted GPS Time
914_174.las	Adjusted GPS Time
914_176.las	Adjusted GPS Time
914_178.las	Adjusted GPS Time
914_180.las	Adjusted GPS Time
914_182.las	Adjusted GPS Time
914_184.las	Adjusted GPS Time
914_186.las	Adjusted GPS Time

2.3 Report on Global Positioning System (GPS) Times Type (Tiled Data) - continued

File	GPS Time Type
914_188.las	Adjusted GPS Time
914_190.las	Adjusted GPS Time
914_192.las	Adjusted GPS Time
914_194.las	Adjusted GPS Time
914_196.las	Adjusted GPS Time
914_198.las	Adjusted GPS Time
914_200.las	Adjusted GPS Time
914_202.las	Adjusted GPS Time
914_204.las	Adjusted GPS Time
916_148.las	Adjusted GPS Time
916_150.las	Adjusted GPS Time
916_152.las	Adjusted GPS Time
916_154.las	Adjusted GPS Time
916_156.las	Adjusted GPS Time
916_158.las	Adjusted GPS Time
916_160.las	Adjusted GPS Time
916_162.las	Adjusted GPS Time
916_164.las	Adjusted GPS Time
916_166.las	Adjusted GPS Time
916_168.las	Adjusted GPS Time
916_170.las	Adjusted GPS Time
916_172.las	Adjusted GPS Time
916_174.las	Adjusted GPS Time
916_176.las	Adjusted GPS Time
916_178.las	Adjusted GPS Time
916_180.las	Adjusted GPS Time
916_182.las	Adjusted GPS Time
916_184.las	Adjusted GPS Time
916_186.las	Adjusted GPS Time
916_188.las	Adjusted GPS Time
916_190.las	Adjusted GPS Time
916_192.las	Adjusted GPS Time
916_194.las	Adjusted GPS Time
916_196.las	Adjusted GPS Time
916_198.las	Adjusted GPS Time
916_200.las	Adjusted GPS Time
916_202.las	Adjusted GPS Time
918_146.las	Adjusted GPS Time
918_148.las	Adjusted GPS Time
918_150.las	Adjusted GPS Time
918_152.las	Adjusted GPS Time
918_154.las	Adjusted GPS Time
918_156.las	Adjusted GPS Time
918_158.las	Adjusted GPS Time
918_160.las	Adjusted GPS Time
918_162.las	Adjusted GPS Time
918_164.las	Adjusted GPS Time

2.3 Report on Global Positioning System (GPS) Times Type (Tiled Data) - continued

File	GPS Time Type
918_166.las	Adjusted GPS Time
918_168.las	Adjusted GPS Time
918_170.las	Adjusted GPS Time
918_172.las	Adjusted GPS Time
918_174.las	Adjusted GPS Time
918_176.las	Adjusted GPS Time
918_178.las	Adjusted GPS Time
918_180.las	Adjusted GPS Time
918_182.las	Adjusted GPS Time
918_184.las	Adjusted GPS Time
918_186.las	Adjusted GPS Time
918_188.las	Adjusted GPS Time
918_190.las	Adjusted GPS Time
918_192.las	Adjusted GPS Time
918_194.las	Adjusted GPS Time
918_196.las	Adjusted GPS Time
918_198.las	Adjusted GPS Time
918_200.las	Adjusted GPS Time
920_146.las	Adjusted GPS Time
920_148.las	Adjusted GPS Time
920_150.las	Adjusted GPS Time
920_152.las	Adjusted GPS Time
920_154.las	Adjusted GPS Time
920_156.las	Adjusted GPS Time
920_158.las	Adjusted GPS Time
920_160.las	Adjusted GPS Time
920_162.las	Adjusted GPS Time
920_164.las	Adjusted GPS Time
920_166.las	Adjusted GPS Time
920_168.las	Adjusted GPS Time
920_170.las	Adjusted GPS Time
920_172.las	Adjusted GPS Time
920_174.las	Adjusted GPS Time
920_176.las	Adjusted GPS Time
920_178.las	Adjusted GPS Time
920_180.las	Adjusted GPS Time
920_182.las	Adjusted GPS Time
920_184.las	Adjusted GPS Time
920_186.las	Adjusted GPS Time
920_188.las	Adjusted GPS Time
920_190.las	Adjusted GPS Time
920_192.las	Adjusted GPS Time
920_194.las	Adjusted GPS Time
920_196.las	Adjusted GPS Time
920_198.las	Adjusted GPS Time
922_146.las	Adjusted GPS Time
922_148.las	Adjusted GPS Time

2.3 Report on Global Positioning System (GPS) Times Type (Tiled Data) - continued

File	GPS Time Type
922_150.las	Adjusted GPS Time
922_152.las	Adjusted GPS Time
922_154.las	Adjusted GPS Time
922_156.las	Adjusted GPS Time
922_158.las	Adjusted GPS Time
922_160.las	Adjusted GPS Time
922_162.las	Adjusted GPS Time
922_164.las	Adjusted GPS Time
922_166.las	Adjusted GPS Time
922_168.las	Adjusted GPS Time
922_170.las	Adjusted GPS Time
922_172.las	Adjusted GPS Time
922_174.las	Adjusted GPS Time
922_176.las	Adjusted GPS Time
922_178.las	Adjusted GPS Time
922_180.las	Adjusted GPS Time
922_182.las	Adjusted GPS Time
922_184.las	Adjusted GPS Time
922_186.las	Adjusted GPS Time
922_188.las	Adjusted GPS Time
922_190.las	Adjusted GPS Time
922_192.las	Adjusted GPS Time
922_194.las	Adjusted GPS Time
922_196.las	Adjusted GPS Time
924_144.las	Adjusted GPS Time
924_146.las	Adjusted GPS Time
924_148.las	Adjusted GPS Time
924_150.las	Adjusted GPS Time
924_152.las	Adjusted GPS Time
924_154.las	Adjusted GPS Time
924_156.las	Adjusted GPS Time
924_158.las	Adjusted GPS Time
924_160.las	Adjusted GPS Time
924_162.las	Adjusted GPS Time
924_164.las	Adjusted GPS Time
924_166.las	Adjusted GPS Time
924_168.las	Adjusted GPS Time
924_170.las	Adjusted GPS Time
924_172.las	Adjusted GPS Time
924_174.las	Adjusted GPS Time
924_176.las	Adjusted GPS Time
924_178.las	Adjusted GPS Time
924_180.las	Adjusted GPS Time
924_182.las	Adjusted GPS Time
924_184.las	Adjusted GPS Time
924_186.las	Adjusted GPS Time
924_188.las	Adjusted GPS Time

2.3 Report on Global Positioning System (GPS) Times Type (Tiled Data) - continued

File	GPS Time Type
924_190.las	Adjusted GPS Time
924_192.las	Adjusted GPS Time
924_194.las	Adjusted GPS Time
926_144.las	Adjusted GPS Time
926_146.las	Adjusted GPS Time
926_148.las	Adjusted GPS Time
926_150.las	Adjusted GPS Time
926_152.las	Adjusted GPS Time
926_154.las	Adjusted GPS Time
926_156.las	Adjusted GPS Time
926_158.las	Adjusted GPS Time
926_160.las	Adjusted GPS Time
926_162.las	Adjusted GPS Time
926_164.las	Adjusted GPS Time
926_166.las	Adjusted GPS Time
926_168.las	Adjusted GPS Time
926_170.las	Adjusted GPS Time
926_172.las	Adjusted GPS Time
926_174.las	Adjusted GPS Time
926_176.las	Adjusted GPS Time
926_178.las	Adjusted GPS Time
926_180.las	Adjusted GPS Time
926_182.las	Adjusted GPS Time
926_184.las	Adjusted GPS Time
926_186.las	Adjusted GPS Time
926_188.las	Adjusted GPS Time
926_190.las	Adjusted GPS Time
926_192.las	Adjusted GPS Time
928_144.las	Adjusted GPS Time
928_146.las	Adjusted GPS Time
928_148.las	Adjusted GPS Time
928_150.las	Adjusted GPS Time
928_152.las	Adjusted GPS Time
928_154.las	Adjusted GPS Time
928_156.las	Adjusted GPS Time
928_158.las	Adjusted GPS Time
928_160.las	Adjusted GPS Time
928_162.las	Adjusted GPS Time
928_164.las	Adjusted GPS Time
928_166.las	Adjusted GPS Time
928_168.las	Adjusted GPS Time
928_170.las	Adjusted GPS Time
928_172.las	Adjusted GPS Time
928_174.las	Adjusted GPS Time
928_176.las	Adjusted GPS Time
928_178.las	Adjusted GPS Time
928_180.las	Adjusted GPS Time

2.3 Report on Global Positioning System (GPS) Times Type (Tiled Data) - continued

File	GPS Time Type
928_182.las	Adjusted GPS Time
928_184.las	Adjusted GPS Time
928_186.las	Adjusted GPS Time
928_188.las	Adjusted GPS Time
928_190.las	Adjusted GPS Time
930_144.las	Adjusted GPS Time
930_146.las	Adjusted GPS Time
930_148.las	Adjusted GPS Time
930_150.las	Adjusted GPS Time
930_152.las	Adjusted GPS Time
930_154.las	Adjusted GPS Time
930_156.las	Adjusted GPS Time
930_158.las	Adjusted GPS Time
930_160.las	Adjusted GPS Time
930_162.las	Adjusted GPS Time
930_164.las	Adjusted GPS Time
930_166.las	Adjusted GPS Time
930_168.las	Adjusted GPS Time
930_170.las	Adjusted GPS Time
930_172.las	Adjusted GPS Time
930_174.las	Adjusted GPS Time
930_176.las	Adjusted GPS Time
930_178.las	Adjusted GPS Time
930_180.las	Adjusted GPS Time
930_182.las	Adjusted GPS Time
930_184.las	Adjusted GPS Time
930_186.las	Adjusted GPS Time
930_188.las	Adjusted GPS Time
932_144.las	Adjusted GPS Time
932_146.las	Adjusted GPS Time
932_148.las	Adjusted GPS Time
932_150.las	Adjusted GPS Time
932_152.las	Adjusted GPS Time
932_154.las	Adjusted GPS Time
932_156.las	Adjusted GPS Time
932_158.las	Adjusted GPS Time
932_160.las	Adjusted GPS Time
932_162.las	Adjusted GPS Time
932_164.las	Adjusted GPS Time
932_166.las	Adjusted GPS Time
932_168.las	Adjusted GPS Time
932_170.las	Adjusted GPS Time
932_172.las	Adjusted GPS Time
932_174.las	Adjusted GPS Time
932_176.las	Adjusted GPS Time
932_178.las	Adjusted GPS Time
932_180.las	Adjusted GPS Time

2.3 Report on Global Positioning System (GPS) Times Type (Tiled Data) - continued

File	GPS Time Type
932_182.las	Adjusted GPS Time
932_184.las	Adjusted GPS Time
932_186.las	Adjusted GPS Time
934_144.las	Adjusted GPS Time
934_146.las	Adjusted GPS Time
934_148.las	Adjusted GPS Time
934_150.las	Adjusted GPS Time
934_152.las	Adjusted GPS Time
934_154.las	Adjusted GPS Time
934_156.las	Adjusted GPS Time
934_158.las	Adjusted GPS Time
934_160.las	Adjusted GPS Time
934_162.las	Adjusted GPS Time
934_164.las	Adjusted GPS Time
934_166.las	Adjusted GPS Time
934_168.las	Adjusted GPS Time
934_170.las	Adjusted GPS Time
934_172.las	Adjusted GPS Time
934_174.las	Adjusted GPS Time
934_176.las	Adjusted GPS Time
934_178.las	Adjusted GPS Time
934_180.las	Adjusted GPS Time
934_182.las	Adjusted GPS Time
934_184.las	Adjusted GPS Time
936_144.las	Adjusted GPS Time
936_146.las	Adjusted GPS Time
936_148.las	Adjusted GPS Time
936_150.las	Adjusted GPS Time
936_152.las	Adjusted GPS Time
936_154.las	Adjusted GPS Time
936_156.las	Adjusted GPS Time
936_158.las	Adjusted GPS Time
936_160.las	Adjusted GPS Time
936_162.las	Adjusted GPS Time
936_164.las	Adjusted GPS Time
936_166.las	Adjusted GPS Time
936_168.las	Adjusted GPS Time
936_170.las	Adjusted GPS Time
936_172.las	Adjusted GPS Time
936_174.las	Adjusted GPS Time
936_176.las	Adjusted GPS Time
936_178.las	Adjusted GPS Time
936_180.las	Adjusted GPS Time
936_182.las	Adjusted GPS Time
938_144.las	Adjusted GPS Time
938_146.las	Adjusted GPS Time
938_148.las	Adjusted GPS Time

2.3 Report on Global Positioning System (GPS) Times Type (Tiled Data) - continued

File	GPS Time Type
938_150.las	Adjusted GPS Time
938_152.las	Adjusted GPS Time
938_154.las	Adjusted GPS Time
938_156.las	Adjusted GPS Time
938_158.las	Adjusted GPS Time
938_160.las	Adjusted GPS Time
938_162.las	Adjusted GPS Time
938_164.las	Adjusted GPS Time
938_166.las	Adjusted GPS Time
938_168.las	Adjusted GPS Time
938_170.las	Adjusted GPS Time
938_172.las	Adjusted GPS Time
938_174.las	Adjusted GPS Time
938_176.las	Adjusted GPS Time
938_178.las	Adjusted GPS Time
938_180.las	Adjusted GPS Time

2.4 Report on Datums (Tiled Data)

The purpose of this section is to show the datums of the LAS files for the LiDAR tiled data.

[Classified Files - Y:\Mapping\Projects\65218069_AeroMetric_IDOT_PTB_156-059\Production\Final_Client_Deliverables\ProjectWide\LAS1.2](Y:\Mapping\Projects\65218069_AeroMetric_IDOT_PTB_156-059\Production\Final_Client_Deliverables\ProjectWide\LAS1.2)

File	EPSG Code	Vertical Datum
708_166.las	5103	NAVD88 via Geoid09 on NAD83
708_168.las	5103	NAVD88 via Geoid09 on NAD83
710_162.las	5103	NAVD88 via Geoid09 on NAD83
710_164.las	5103	NAVD88 via Geoid09 on NAD83
710_166.las	5103	NAVD88 via Geoid09 on NAD83
710_168.las	5103	NAVD88 via Geoid09 on NAD83
710_170.las	5103	NAVD88 via Geoid09 on NAD83
710_172.las	5103	NAVD88 via Geoid09 on NAD83
710_174.las	5103	NAVD88 via Geoid09 on NAD83
710_180.las	5103	NAVD88 via Geoid09 on NAD83
710_182.las	5103	NAVD88 via Geoid09 on NAD83
710_184.las	5103	NAVD88 via Geoid09 on NAD83
710_186.las	5103	NAVD88 via Geoid09 on NAD83
710_188.las	5103	NAVD88 via Geoid09 on NAD83
712_160.las	5103	NAVD88 via Geoid09 on NAD83
712_162.las	5103	NAVD88 via Geoid09 on NAD83
712_164.las	5103	NAVD88 via Geoid09 on NAD83
712_166.las	5103	NAVD88 via Geoid09 on NAD83
712_168.las	5103	NAVD88 via Geoid09 on NAD83
712_170.las	5103	NAVD88 via Geoid09 on NAD83
712_172.las	5103	NAVD88 via Geoid09 on NAD83
712_174.las	5103	NAVD88 via Geoid09 on NAD83
712_176.las	5103	NAVD88 via Geoid09 on NAD83
712_178.las	5103	NAVD88 via Geoid09 on NAD83
712_180.las	5103	NAVD88 via Geoid09 on NAD83
712_182.las	5103	NAVD88 via Geoid09 on NAD83
712_184.las	5103	NAVD88 via Geoid09 on NAD83
712_186.las	5103	NAVD88 via Geoid09 on NAD83
712_188.las	5103	NAVD88 via Geoid09 on NAD83
712_190.las	5103	NAVD88 via Geoid09 on NAD83
712_192.las	5103	NAVD88 via Geoid09 on NAD83
712_194.las	5103	NAVD88 via Geoid09 on NAD83
712_196.las	5103	NAVD88 via Geoid09 on NAD83
712_198.las	5103	NAVD88 via Geoid09 on NAD83
712_200.las	5103	NAVD88 via Geoid09 on NAD83
712_202.las	5103	NAVD88 via Geoid09 on NAD83
712_204.las	5103	NAVD88 via Geoid09 on NAD83
712_206.las	5103	NAVD88 via Geoid09 on NAD83
714_158.las	5103	NAVD88 via Geoid09 on NAD83
714_160.las	5103	NAVD88 via Geoid09 on NAD83
714_162.las	5103	NAVD88 via Geoid09 on NAD83
714_164.las	5103	NAVD88 via Geoid09 on NAD83
714_166.las	5103	NAVD88 via Geoid09 on NAD83
714_168.las	5103	NAVD88 via Geoid09 on NAD83
714_170.las	5103	NAVD88 via Geoid09 on NAD83

2.4 Report on Datums (Tiled Data) - continued

File	EPSG Code	Vertical Datum
714_172.las	5103	NAVD88 via Geoid09 on NAD83
714_174.las	5103	NAVD88 via Geoid09 on NAD83
714_176.las	5103	NAVD88 via Geoid09 on NAD83
714_178.las	5103	NAVD88 via Geoid09 on NAD83
714_180.las	5103	NAVD88 via Geoid09 on NAD83
714_182.las	5103	NAVD88 via Geoid09 on NAD83
714_184.las	5103	NAVD88 via Geoid09 on NAD83
714_186.las	5103	NAVD88 via Geoid09 on NAD83
714_188.las	5103	NAVD88 via Geoid09 on NAD83
714_190.las	5103	NAVD88 via Geoid09 on NAD83
714_192.las	5103	NAVD88 via Geoid09 on NAD83
714_194.las	5103	NAVD88 via Geoid09 on NAD83
714_196.las	5103	NAVD88 via Geoid09 on NAD83
714_198.las	5103	NAVD88 via Geoid09 on NAD83
714_200.las	5103	NAVD88 via Geoid09 on NAD83
714_202.las	5103	NAVD88 via Geoid09 on NAD83
714_204.las	5103	NAVD88 via Geoid09 on NAD83
714_206.las	5103	NAVD88 via Geoid09 on NAD83
714_208.las	5103	NAVD88 via Geoid09 on NAD83
716_158.las	5103	NAVD88 via Geoid09 on NAD83
716_160.las	5103	NAVD88 via Geoid09 on NAD83
716_162.las	5103	NAVD88 via Geoid09 on NAD83
716_164.las	5103	NAVD88 via Geoid09 on NAD83
716_166.las	5103	NAVD88 via Geoid09 on NAD83
716_168.las	5103	NAVD88 via Geoid09 on NAD83
716_170.las	5103	NAVD88 via Geoid09 on NAD83
716_172.las	5103	NAVD88 via Geoid09 on NAD83
716_174.las	5103	NAVD88 via Geoid09 on NAD83
716_176.las	5103	NAVD88 via Geoid09 on NAD83
716_178.las	5103	NAVD88 via Geoid09 on NAD83
716_180.las	5103	NAVD88 via Geoid09 on NAD83
716_182.las	5103	NAVD88 via Geoid09 on NAD83
716_184.las	5103	NAVD88 via Geoid09 on NAD83
716_186.las	5103	NAVD88 via Geoid09 on NAD83
716_188.las	5103	NAVD88 via Geoid09 on NAD83
716_190.las	5103	NAVD88 via Geoid09 on NAD83
716_192.las	5103	NAVD88 via Geoid09 on NAD83
716_194.las	5103	NAVD88 via Geoid09 on NAD83
716_196.las	5103	NAVD88 via Geoid09 on NAD83
716_198.las	5103	NAVD88 via Geoid09 on NAD83
716_200.las	5103	NAVD88 via Geoid09 on NAD83
716_202.las	5103	NAVD88 via Geoid09 on NAD83
716_204.las	5103	NAVD88 via Geoid09 on NAD83
716_206.las	5103	NAVD88 via Geoid09 on NAD83
716_208.las	5103	NAVD88 via Geoid09 on NAD83
716_210.las	5103	NAVD88 via Geoid09 on NAD83
716_212.las	5103	NAVD88 via Geoid09 on NAD83
716_214.las	5103	NAVD88 via Geoid09 on NAD83
716_216.las	5103	NAVD88 via Geoid09 on NAD83

2.4 Report on Datums (Tiled Data) - continued

File	EPSG Code	Vertical Datum
716_218.las	5103	NAVD88 via Geoid09 on NAD83
716_242.las	5103	NAVD88 via Geoid09 on NAD83
716_244.las	5103	NAVD88 via Geoid09 on NAD83
718_156.las	5103	NAVD88 via Geoid09 on NAD83
718_158.las	5103	NAVD88 via Geoid09 on NAD83
718_160.las	5103	NAVD88 via Geoid09 on NAD83
718_162.las	5103	NAVD88 via Geoid09 on NAD83
718_164.las	5103	NAVD88 via Geoid09 on NAD83
718_166.las	5103	NAVD88 via Geoid09 on NAD83
718_168.las	5103	NAVD88 via Geoid09 on NAD83
718_170.las	5103	NAVD88 via Geoid09 on NAD83
718_172.las	5103	NAVD88 via Geoid09 on NAD83
718_174.las	5103	NAVD88 via Geoid09 on NAD83
718_176.las	5103	NAVD88 via Geoid09 on NAD83
718_178.las	5103	NAVD88 via Geoid09 on NAD83
718_180.las	5103	NAVD88 via Geoid09 on NAD83
718_182.las	5103	NAVD88 via Geoid09 on NAD83
718_184.las	5103	NAVD88 via Geoid09 on NAD83
718_186.las	5103	NAVD88 via Geoid09 on NAD83
718_188.las	5103	NAVD88 via Geoid09 on NAD83
718_190.las	5103	NAVD88 via Geoid09 on NAD83
718_192.las	5103	NAVD88 via Geoid09 on NAD83
718_194.las	5103	NAVD88 via Geoid09 on NAD83
718_196.las	5103	NAVD88 via Geoid09 on NAD83
718_198.las	5103	NAVD88 via Geoid09 on NAD83
718_200.las	5103	NAVD88 via Geoid09 on NAD83
718_202.las	5103	NAVD88 via Geoid09 on NAD83
718_204.las	5103	NAVD88 via Geoid09 on NAD83
718_206.las	5103	NAVD88 via Geoid09 on NAD83
718_208.las	5103	NAVD88 via Geoid09 on NAD83
718_210.las	5103	NAVD88 via Geoid09 on NAD83
718_212.las	5103	NAVD88 via Geoid09 on NAD83
718_214.las	5103	NAVD88 via Geoid09 on NAD83
718_216.las	5103	NAVD88 via Geoid09 on NAD83
718_218.las	5103	NAVD88 via Geoid09 on NAD83
718_220.las	5103	NAVD88 via Geoid09 on NAD83
718_242.las	5103	NAVD88 via Geoid09 on NAD83
718_244.las	5103	NAVD88 via Geoid09 on NAD83
720_154.las	5103	NAVD88 via Geoid09 on NAD83
720_156.las	5103	NAVD88 via Geoid09 on NAD83
720_158.las	5103	NAVD88 via Geoid09 on NAD83
720_160.las	5103	NAVD88 via Geoid09 on NAD83
720_162.las	5103	NAVD88 via Geoid09 on NAD83
720_164.las	5103	NAVD88 via Geoid09 on NAD83
720_166.las	5103	NAVD88 via Geoid09 on NAD83
720_168.las	5103	NAVD88 via Geoid09 on NAD83
720_170.las	5103	NAVD88 via Geoid09 on NAD83
720_172.las	5103	NAVD88 via Geoid09 on NAD83
720_174.las	5103	NAVD88 via Geoid09 on NAD83

2.4 Report on Datums (Tiled Data) - continued

File	EPSG Code	Vertical Datum
720_176.las	5103	NAVD88 via Geoid09 on NAD83
720_178.las	5103	NAVD88 via Geoid09 on NAD83
720_180.las	5103	NAVD88 via Geoid09 on NAD83
720_182.las	5103	NAVD88 via Geoid09 on NAD83
720_184.las	5103	NAVD88 via Geoid09 on NAD83
720_186.las	5103	NAVD88 via Geoid09 on NAD83
720_188.las	5103	NAVD88 via Geoid09 on NAD83
720_190.las	5103	NAVD88 via Geoid09 on NAD83
720_192.las	5103	NAVD88 via Geoid09 on NAD83
720_194.las	5103	NAVD88 via Geoid09 on NAD83
720_196.las	5103	NAVD88 via Geoid09 on NAD83
720_198.las	5103	NAVD88 via Geoid09 on NAD83
720_200.las	5103	NAVD88 via Geoid09 on NAD83
720_202.las	5103	NAVD88 via Geoid09 on NAD83
720_204.las	5103	NAVD88 via Geoid09 on NAD83
720_206.las	5103	NAVD88 via Geoid09 on NAD83
720_208.las	5103	NAVD88 via Geoid09 on NAD83
720_210.las	5103	NAVD88 via Geoid09 on NAD83
720_212.las	5103	NAVD88 via Geoid09 on NAD83
720_214.las	5103	NAVD88 via Geoid09 on NAD83
720_216.las	5103	NAVD88 via Geoid09 on NAD83
720_218.las	5103	NAVD88 via Geoid09 on NAD83
720_220.las	5103	NAVD88 via Geoid09 on NAD83
720_222.las	5103	NAVD88 via Geoid09 on NAD83
720_242.las	5103	NAVD88 via Geoid09 on NAD83
720_244.las	5103	NAVD88 via Geoid09 on NAD83
722_154.las	5103	NAVD88 via Geoid09 on NAD83
722_156.las	5103	NAVD88 via Geoid09 on NAD83
722_158.las	5103	NAVD88 via Geoid09 on NAD83
722_160.las	5103	NAVD88 via Geoid09 on NAD83
722_162.las	5103	NAVD88 via Geoid09 on NAD83
722_164.las	5103	NAVD88 via Geoid09 on NAD83
722_166.las	5103	NAVD88 via Geoid09 on NAD83
722_168.las	5103	NAVD88 via Geoid09 on NAD83
722_170.las	5103	NAVD88 via Geoid09 on NAD83
722_172.las	5103	NAVD88 via Geoid09 on NAD83
722_174.las	5103	NAVD88 via Geoid09 on NAD83
722_176.las	5103	NAVD88 via Geoid09 on NAD83
722_178.las	5103	NAVD88 via Geoid09 on NAD83
722_180.las	5103	NAVD88 via Geoid09 on NAD83
722_182.las	5103	NAVD88 via Geoid09 on NAD83
722_184.las	5103	NAVD88 via Geoid09 on NAD83
722_186.las	5103	NAVD88 via Geoid09 on NAD83
722_188.las	5103	NAVD88 via Geoid09 on NAD83
722_190.las	5103	NAVD88 via Geoid09 on NAD83
722_192.las	5103	NAVD88 via Geoid09 on NAD83
722_194.las	5103	NAVD88 via Geoid09 on NAD83
722_196.las	5103	NAVD88 via Geoid09 on NAD83
722_198.las	5103	NAVD88 via Geoid09 on NAD83

2.4 Report on Datums (Tiled Data) - continued

File	EPSG Code	Vertical Datum
722_200.las	5103	NAVD88 via Geoid09 on NAD83
722_202.las	5103	NAVD88 via Geoid09 on NAD83
722_204.las	5103	NAVD88 via Geoid09 on NAD83
722_206.las	5103	NAVD88 via Geoid09 on NAD83
722_208.las	5103	NAVD88 via Geoid09 on NAD83
722_210.las	5103	NAVD88 via Geoid09 on NAD83
722_212.las	5103	NAVD88 via Geoid09 on NAD83
722_214.las	5103	NAVD88 via Geoid09 on NAD83
722_216.las	5103	NAVD88 via Geoid09 on NAD83
722_218.las	5103	NAVD88 via Geoid09 on NAD83
722_220.las	5103	NAVD88 via Geoid09 on NAD83
722_222.las	5103	NAVD88 via Geoid09 on NAD83
722_240.las	5103	NAVD88 via Geoid09 on NAD83
722_242.las	5103	NAVD88 via Geoid09 on NAD83
722_244.las	5103	NAVD88 via Geoid09 on NAD83
724_154.las	5103	NAVD88 via Geoid09 on NAD83
724_156.las	5103	NAVD88 via Geoid09 on NAD83
724_158.las	5103	NAVD88 via Geoid09 on NAD83
724_160.las	5103	NAVD88 via Geoid09 on NAD83
724_162.las	5103	NAVD88 via Geoid09 on NAD83
724_164.las	5103	NAVD88 via Geoid09 on NAD83
724_166.las	5103	NAVD88 via Geoid09 on NAD83
724_168.las	5103	NAVD88 via Geoid09 on NAD83
724_170.las	5103	NAVD88 via Geoid09 on NAD83
724_172.las	5103	NAVD88 via Geoid09 on NAD83
724_174.las	5103	NAVD88 via Geoid09 on NAD83
724_176.las	5103	NAVD88 via Geoid09 on NAD83
724_178.las	5103	NAVD88 via Geoid09 on NAD83
724_180.las	5103	NAVD88 via Geoid09 on NAD83
724_182.las	5103	NAVD88 via Geoid09 on NAD83
724_184.las	5103	NAVD88 via Geoid09 on NAD83
724_186.las	5103	NAVD88 via Geoid09 on NAD83
724_188.las	5103	NAVD88 via Geoid09 on NAD83
724_190.las	5103	NAVD88 via Geoid09 on NAD83
724_192.las	5103	NAVD88 via Geoid09 on NAD83
724_194.las	5103	NAVD88 via Geoid09 on NAD83
724_196.las	5103	NAVD88 via Geoid09 on NAD83
724_198.las	5103	NAVD88 via Geoid09 on NAD83
724_200.las	5103	NAVD88 via Geoid09 on NAD83
724_202.las	5103	NAVD88 via Geoid09 on NAD83
724_204.las	5103	NAVD88 via Geoid09 on NAD83
724_206.las	5103	NAVD88 via Geoid09 on NAD83
724_208.las	5103	NAVD88 via Geoid09 on NAD83
724_210.las	5103	NAVD88 via Geoid09 on NAD83
724_212.las	5103	NAVD88 via Geoid09 on NAD83
724_214.las	5103	NAVD88 via Geoid09 on NAD83
724_216.las	5103	NAVD88 via Geoid09 on NAD83
724_218.las	5103	NAVD88 via Geoid09 on NAD83
724_220.las	5103	NAVD88 via Geoid09 on NAD83

2.4 Report on Datums (Tiled Data) - continued

File	EPSG Code	Vertical Datum
724_222.las	5103	NAVD88 via Geoid09 on NAD83
724_224.las	5103	NAVD88 via Geoid09 on NAD83
724_240.las	5103	NAVD88 via Geoid09 on NAD83
724_242.las	5103	NAVD88 via Geoid09 on NAD83
724_244.las	5103	NAVD88 via Geoid09 on NAD83
726_154.las	5103	NAVD88 via Geoid09 on NAD83
726_156.las	5103	NAVD88 via Geoid09 on NAD83
726_158.las	5103	NAVD88 via Geoid09 on NAD83
726_160.las	5103	NAVD88 via Geoid09 on NAD83
726_162.las	5103	NAVD88 via Geoid09 on NAD83
726_164.las	5103	NAVD88 via Geoid09 on NAD83
726_166.las	5103	NAVD88 via Geoid09 on NAD83
726_168.las	5103	NAVD88 via Geoid09 on NAD83
726_170.las	5103	NAVD88 via Geoid09 on NAD83
726_172.las	5103	NAVD88 via Geoid09 on NAD83
726_174.las	5103	NAVD88 via Geoid09 on NAD83
726_176.las	5103	NAVD88 via Geoid09 on NAD83
726_178.las	5103	NAVD88 via Geoid09 on NAD83
726_180.las	5103	NAVD88 via Geoid09 on NAD83
726_182.las	5103	NAVD88 via Geoid09 on NAD83
726_184.las	5103	NAVD88 via Geoid09 on NAD83
726_186.las	5103	NAVD88 via Geoid09 on NAD83
726_188.las	5103	NAVD88 via Geoid09 on NAD83
726_190.las	5103	NAVD88 via Geoid09 on NAD83
726_192.las	5103	NAVD88 via Geoid09 on NAD83
726_194.las	5103	NAVD88 via Geoid09 on NAD83
726_196.las	5103	NAVD88 via Geoid09 on NAD83
726_198.las	5103	NAVD88 via Geoid09 on NAD83
726_200.las	5103	NAVD88 via Geoid09 on NAD83
726_202.las	5103	NAVD88 via Geoid09 on NAD83
726_204.las	5103	NAVD88 via Geoid09 on NAD83
726_206.las	5103	NAVD88 via Geoid09 on NAD83
726_208.las	5103	NAVD88 via Geoid09 on NAD83
726_210.las	5103	NAVD88 via Geoid09 on NAD83
726_212.las	5103	NAVD88 via Geoid09 on NAD83
726_214.las	5103	NAVD88 via Geoid09 on NAD83
726_216.las	5103	NAVD88 via Geoid09 on NAD83
726_218.las	5103	NAVD88 via Geoid09 on NAD83
726_220.las	5103	NAVD88 via Geoid09 on NAD83
726_222.las	5103	NAVD88 via Geoid09 on NAD83
726_224.las	5103	NAVD88 via Geoid09 on NAD83
726_238.las	5103	NAVD88 via Geoid09 on NAD83
726_240.las	5103	NAVD88 via Geoid09 on NAD83
726_242.las	5103	NAVD88 via Geoid09 on NAD83
726_244.las	5103	NAVD88 via Geoid09 on NAD83
728_152.las	5103	NAVD88 via Geoid09 on NAD83
728_154.las	5103	NAVD88 via Geoid09 on NAD83
728_156.las	5103	NAVD88 via Geoid09 on NAD83
728_158.las	5103	NAVD88 via Geoid09 on NAD83

2.4 Report on Datums (Tiled Data) - continued

File	EPSG Code	Vertical Datum
728_160.las	5103	NAVD88 via Geoid09 on NAD83
728_162.las	5103	NAVD88 via Geoid09 on NAD83
728_164.las	5103	NAVD88 via Geoid09 on NAD83
728_166.las	5103	NAVD88 via Geoid09 on NAD83
728_168.las	5103	NAVD88 via Geoid09 on NAD83
728_170.las	5103	NAVD88 via Geoid09 on NAD83
728_172.las	5103	NAVD88 via Geoid09 on NAD83
728_174.las	5103	NAVD88 via Geoid09 on NAD83
728_176.las	5103	NAVD88 via Geoid09 on NAD83
728_178.las	5103	NAVD88 via Geoid09 on NAD83
728_180.las	5103	NAVD88 via Geoid09 on NAD83
728_182.las	5103	NAVD88 via Geoid09 on NAD83
728_184.las	5103	NAVD88 via Geoid09 on NAD83
728_186.las	5103	NAVD88 via Geoid09 on NAD83
728_188.las	5103	NAVD88 via Geoid09 on NAD83
728_190.las	5103	NAVD88 via Geoid09 on NAD83
728_192.las	5103	NAVD88 via Geoid09 on NAD83
728_194.las	5103	NAVD88 via Geoid09 on NAD83
728_196.las	5103	NAVD88 via Geoid09 on NAD83
728_198.las	5103	NAVD88 via Geoid09 on NAD83
728_200.las	5103	NAVD88 via Geoid09 on NAD83
728_202.las	5103	NAVD88 via Geoid09 on NAD83
728_204.las	5103	NAVD88 via Geoid09 on NAD83
728_206.las	5103	NAVD88 via Geoid09 on NAD83
728_208.las	5103	NAVD88 via Geoid09 on NAD83
728_210.las	5103	NAVD88 via Geoid09 on NAD83
728_212.las	5103	NAVD88 via Geoid09 on NAD83
728_214.las	5103	NAVD88 via Geoid09 on NAD83
728_216.las	5103	NAVD88 via Geoid09 on NAD83
728_218.las	5103	NAVD88 via Geoid09 on NAD83
728_220.las	5103	NAVD88 via Geoid09 on NAD83
728_222.las	5103	NAVD88 via Geoid09 on NAD83
728_224.las	5103	NAVD88 via Geoid09 on NAD83
728_226.las	5103	NAVD88 via Geoid09 on NAD83
728_236.las	5103	NAVD88 via Geoid09 on NAD83
728_238.las	5103	NAVD88 via Geoid09 on NAD83
728_240.las	5103	NAVD88 via Geoid09 on NAD83
728_242.las	5103	NAVD88 via Geoid09 on NAD83
728_244.las	5103	NAVD88 via Geoid09 on NAD83
730_152.las	5103	NAVD88 via Geoid09 on NAD83
730_154.las	5103	NAVD88 via Geoid09 on NAD83
730_156.las	5103	NAVD88 via Geoid09 on NAD83
730_158.las	5103	NAVD88 via Geoid09 on NAD83
730_160.las	5103	NAVD88 via Geoid09 on NAD83
730_162.las	5103	NAVD88 via Geoid09 on NAD83
730_164.las	5103	NAVD88 via Geoid09 on NAD83
730_166.las	5103	NAVD88 via Geoid09 on NAD83
730_168.las	5103	NAVD88 via Geoid09 on NAD83
730_170.las	5103	NAVD88 via Geoid09 on NAD83

2.4 Report on Datums (Tiled Data) - continued

File	EPSG Code	Vertical Datum
730_172.las	5103	NAVD88 via Geoid09 on NAD83
730_174.las	5103	NAVD88 via Geoid09 on NAD83
730_176.las	5103	NAVD88 via Geoid09 on NAD83
730_178.las	5103	NAVD88 via Geoid09 on NAD83
730_180.las	5103	NAVD88 via Geoid09 on NAD83
730_182.las	5103	NAVD88 via Geoid09 on NAD83
730_184.las	5103	NAVD88 via Geoid09 on NAD83
730_186.las	5103	NAVD88 via Geoid09 on NAD83
730_188.las	5103	NAVD88 via Geoid09 on NAD83
730_190.las	5103	NAVD88 via Geoid09 on NAD83
730_192.las	5103	NAVD88 via Geoid09 on NAD83
730_194.las	5103	NAVD88 via Geoid09 on NAD83
730_196.las	5103	NAVD88 via Geoid09 on NAD83
730_198.las	5103	NAVD88 via Geoid09 on NAD83
730_200.las	5103	NAVD88 via Geoid09 on NAD83
730_202.las	5103	NAVD88 via Geoid09 on NAD83
730_204.las	5103	NAVD88 via Geoid09 on NAD83
730_206.las	5103	NAVD88 via Geoid09 on NAD83
730_208.las	5103	NAVD88 via Geoid09 on NAD83
730_210.las	5103	NAVD88 via Geoid09 on NAD83
730_212.las	5103	NAVD88 via Geoid09 on NAD83
730_214.las	5103	NAVD88 via Geoid09 on NAD83
730_216.las	5103	NAVD88 via Geoid09 on NAD83
730_218.las	5103	NAVD88 via Geoid09 on NAD83
730_220.las	5103	NAVD88 via Geoid09 on NAD83
730_222.las	5103	NAVD88 via Geoid09 on NAD83
730_224.las	5103	NAVD88 via Geoid09 on NAD83
730_226.las	5103	NAVD88 via Geoid09 on NAD83
730_228.las	5103	NAVD88 via Geoid09 on NAD83
730_230.las	5103	NAVD88 via Geoid09 on NAD83
730_232.las	5103	NAVD88 via Geoid09 on NAD83
730_234.las	5103	NAVD88 via Geoid09 on NAD83
730_236.las	5103	NAVD88 via Geoid09 on NAD83
730_238.las	5103	NAVD88 via Geoid09 on NAD83
730_240.las	5103	NAVD88 via Geoid09 on NAD83
730_242.las	5103	NAVD88 via Geoid09 on NAD83
730_244.las	5103	NAVD88 via Geoid09 on NAD83
732_150.las	5103	NAVD88 via Geoid09 on NAD83
732_152.las	5103	NAVD88 via Geoid09 on NAD83
732_154.las	5103	NAVD88 via Geoid09 on NAD83
732_156.las	5103	NAVD88 via Geoid09 on NAD83
732_158.las	5103	NAVD88 via Geoid09 on NAD83
732_160.las	5103	NAVD88 via Geoid09 on NAD83
732_162.las	5103	NAVD88 via Geoid09 on NAD83
732_164.las	5103	NAVD88 via Geoid09 on NAD83
732_166.las	5103	NAVD88 via Geoid09 on NAD83
732_168.las	5103	NAVD88 via Geoid09 on NAD83
732_170.las	5103	NAVD88 via Geoid09 on NAD83
732_172.las	5103	NAVD88 via Geoid09 on NAD83

2.4 Report on Datums (Tiled Data) - continued

File	EPSG Code	Vertical Datum
732_174.las	5103	NAVD88 via Geoid09 on NAD83
732_176.las	5103	NAVD88 via Geoid09 on NAD83
732_178.las	5103	NAVD88 via Geoid09 on NAD83
732_180.las	5103	NAVD88 via Geoid09 on NAD83
732_182.las	5103	NAVD88 via Geoid09 on NAD83
732_184.las	5103	NAVD88 via Geoid09 on NAD83
732_186.las	5103	NAVD88 via Geoid09 on NAD83
732_188.las	5103	NAVD88 via Geoid09 on NAD83
732_190.las	5103	NAVD88 via Geoid09 on NAD83
732_192.las	5103	NAVD88 via Geoid09 on NAD83
732_194.las	5103	NAVD88 via Geoid09 on NAD83
732_196.las	5103	NAVD88 via Geoid09 on NAD83
732_198.las	5103	NAVD88 via Geoid09 on NAD83
732_200.las	5103	NAVD88 via Geoid09 on NAD83
732_202.las	5103	NAVD88 via Geoid09 on NAD83
732_204.las	5103	NAVD88 via Geoid09 on NAD83
732_206.las	5103	NAVD88 via Geoid09 on NAD83
732_208.las	5103	NAVD88 via Geoid09 on NAD83
732_210.las	5103	NAVD88 via Geoid09 on NAD83
732_212.las	5103	NAVD88 via Geoid09 on NAD83
732_214.las	5103	NAVD88 via Geoid09 on NAD83
732_216.las	5103	NAVD88 via Geoid09 on NAD83
732_218.las	5103	NAVD88 via Geoid09 on NAD83
732_220.las	5103	NAVD88 via Geoid09 on NAD83
732_222.las	5103	NAVD88 via Geoid09 on NAD83
732_224.las	5103	NAVD88 via Geoid09 on NAD83
732_226.las	5103	NAVD88 via Geoid09 on NAD83
732_228.las	5103	NAVD88 via Geoid09 on NAD83
732_230.las	5103	NAVD88 via Geoid09 on NAD83
732_232.las	5103	NAVD88 via Geoid09 on NAD83
732_234.las	5103	NAVD88 via Geoid09 on NAD83
732_236.las	5103	NAVD88 via Geoid09 on NAD83
732_238.las	5103	NAVD88 via Geoid09 on NAD83
732_240.las	5103	NAVD88 via Geoid09 on NAD83
732_242.las	5103	NAVD88 via Geoid09 on NAD83
732_244.las	5103	NAVD88 via Geoid09 on NAD83
734_148.las	5103	NAVD88 via Geoid09 on NAD83
734_150.las	5103	NAVD88 via Geoid09 on NAD83
734_152.las	5103	NAVD88 via Geoid09 on NAD83
734_154.las	5103	NAVD88 via Geoid09 on NAD83
734_156.las	5103	NAVD88 via Geoid09 on NAD83
734_158.las	5103	NAVD88 via Geoid09 on NAD83
734_160.las	5103	NAVD88 via Geoid09 on NAD83
734_162.las	5103	NAVD88 via Geoid09 on NAD83
734_164.las	5103	NAVD88 via Geoid09 on NAD83
734_166.las	5103	NAVD88 via Geoid09 on NAD83
734_168.las	5103	NAVD88 via Geoid09 on NAD83
734_170.las	5103	NAVD88 via Geoid09 on NAD83
734_172.las	5103	NAVD88 via Geoid09 on NAD83

2.4 Report on Datums (Tiled Data) - continued

File	EPSG Code	Vertical Datum
734_174.las	5103	NAVD88 via Geoid09 on NAD83
734_176.las	5103	NAVD88 via Geoid09 on NAD83
734_178.las	5103	NAVD88 via Geoid09 on NAD83
734_180.las	5103	NAVD88 via Geoid09 on NAD83
734_182.las	5103	NAVD88 via Geoid09 on NAD83
734_184.las	5103	NAVD88 via Geoid09 on NAD83
734_186.las	5103	NAVD88 via Geoid09 on NAD83
734_188.las	5103	NAVD88 via Geoid09 on NAD83
734_190.las	5103	NAVD88 via Geoid09 on NAD83
734_192.las	5103	NAVD88 via Geoid09 on NAD83
734_194.las	5103	NAVD88 via Geoid09 on NAD83
734_196.las	5103	NAVD88 via Geoid09 on NAD83
734_198.las	5103	NAVD88 via Geoid09 on NAD83
734_200.las	5103	NAVD88 via Geoid09 on NAD83
734_202.las	5103	NAVD88 via Geoid09 on NAD83
734_204.las	5103	NAVD88 via Geoid09 on NAD83
734_206.las	5103	NAVD88 via Geoid09 on NAD83
734_208.las	5103	NAVD88 via Geoid09 on NAD83
734_210.las	5103	NAVD88 via Geoid09 on NAD83
734_212.las	5103	NAVD88 via Geoid09 on NAD83
734_214.las	5103	NAVD88 via Geoid09 on NAD83
734_216.las	5103	NAVD88 via Geoid09 on NAD83
734_218.las	5103	NAVD88 via Geoid09 on NAD83
734_220.las	5103	NAVD88 via Geoid09 on NAD83
734_222.las	5103	NAVD88 via Geoid09 on NAD83
734_224.las	5103	NAVD88 via Geoid09 on NAD83
734_226.las	5103	NAVD88 via Geoid09 on NAD83
734_228.las	5103	NAVD88 via Geoid09 on NAD83
734_230.las	5103	NAVD88 via Geoid09 on NAD83
734_232.las	5103	NAVD88 via Geoid09 on NAD83
734_234.las	5103	NAVD88 via Geoid09 on NAD83
734_236.las	5103	NAVD88 via Geoid09 on NAD83
734_238.las	5103	NAVD88 via Geoid09 on NAD83
734_240.las	5103	NAVD88 via Geoid09 on NAD83
734_242.las	5103	NAVD88 via Geoid09 on NAD83
734_244.las	5103	NAVD88 via Geoid09 on NAD83
736_146.las	5103	NAVD88 via Geoid09 on NAD83
736_148.las	5103	NAVD88 via Geoid09 on NAD83
736_150.las	5103	NAVD88 via Geoid09 on NAD83
736_152.las	5103	NAVD88 via Geoid09 on NAD83
736_154.las	5103	NAVD88 via Geoid09 on NAD83
736_156.las	5103	NAVD88 via Geoid09 on NAD83
736_158.las	5103	NAVD88 via Geoid09 on NAD83
736_160.las	5103	NAVD88 via Geoid09 on NAD83
736_162.las	5103	NAVD88 via Geoid09 on NAD83
736_164.las	5103	NAVD88 via Geoid09 on NAD83
736_166.las	5103	NAVD88 via Geoid09 on NAD83
736_168.las	5103	NAVD88 via Geoid09 on NAD83
736_170.las	5103	NAVD88 via Geoid09 on NAD83

2.4 Report on Datums (Tiled Data) - continued

File	EPSG Code	Vertical Datum
736_172.las	5103	NAVD88 via Geoid09 on NAD83
736_174.las	5103	NAVD88 via Geoid09 on NAD83
736_176.las	5103	NAVD88 via Geoid09 on NAD83
736_178.las	5103	NAVD88 via Geoid09 on NAD83
736_180.las	5103	NAVD88 via Geoid09 on NAD83
736_182.las	5103	NAVD88 via Geoid09 on NAD83
736_184.las	5103	NAVD88 via Geoid09 on NAD83
736_186.las	5103	NAVD88 via Geoid09 on NAD83
736_188.las	5103	NAVD88 via Geoid09 on NAD83
736_190.las	5103	NAVD88 via Geoid09 on NAD83
736_192.las	5103	NAVD88 via Geoid09 on NAD83
736_194.las	5103	NAVD88 via Geoid09 on NAD83
736_196.las	5103	NAVD88 via Geoid09 on NAD83
736_198.las	5103	NAVD88 via Geoid09 on NAD83
736_200.las	5103	NAVD88 via Geoid09 on NAD83
736_202.las	5103	NAVD88 via Geoid09 on NAD83
736_204.las	5103	NAVD88 via Geoid09 on NAD83
736_206.las	5103	NAVD88 via Geoid09 on NAD83
736_208.las	5103	NAVD88 via Geoid09 on NAD83
736_210.las	5103	NAVD88 via Geoid09 on NAD83
736_212.las	5103	NAVD88 via Geoid09 on NAD83
736_214.las	5103	NAVD88 via Geoid09 on NAD83
736_216.las	5103	NAVD88 via Geoid09 on NAD83
736_218.las	5103	NAVD88 via Geoid09 on NAD83
736_220.las	5103	NAVD88 via Geoid09 on NAD83
736_222.las	5103	NAVD88 via Geoid09 on NAD83
736_224.las	5103	NAVD88 via Geoid09 on NAD83
736_226.las	5103	NAVD88 via Geoid09 on NAD83
736_228.las	5103	NAVD88 via Geoid09 on NAD83
736_230.las	5103	NAVD88 via Geoid09 on NAD83
736_232.las	5103	NAVD88 via Geoid09 on NAD83
736_234.las	5103	NAVD88 via Geoid09 on NAD83
736_236.las	5103	NAVD88 via Geoid09 on NAD83
736_238.las	5103	NAVD88 via Geoid09 on NAD83
736_240.las	5103	NAVD88 via Geoid09 on NAD83
736_242.las	5103	NAVD88 via Geoid09 on NAD83
736_244.las	5103	NAVD88 via Geoid09 on NAD83
738_146.las	5103	NAVD88 via Geoid09 on NAD83
738_148.las	5103	NAVD88 via Geoid09 on NAD83
738_150.las	5103	NAVD88 via Geoid09 on NAD83
738_152.las	5103	NAVD88 via Geoid09 on NAD83
738_154.las	5103	NAVD88 via Geoid09 on NAD83
738_156.las	5103	NAVD88 via Geoid09 on NAD83
738_158.las	5103	NAVD88 via Geoid09 on NAD83
738_160.las	5103	NAVD88 via Geoid09 on NAD83
738_162.las	5103	NAVD88 via Geoid09 on NAD83
738_164.las	5103	NAVD88 via Geoid09 on NAD83
738_166.las	5103	NAVD88 via Geoid09 on NAD83
738_168.las	5103	NAVD88 via Geoid09 on NAD83

2.4 Report on Datums (Tiled Data) - continued

File	EPSG Code	Vertical Datum
738_170.las	5103	NAVD88 via Geoid09 on NAD83
738_172.las	5103	NAVD88 via Geoid09 on NAD83
738_174.las	5103	NAVD88 via Geoid09 on NAD83
738_176.las	5103	NAVD88 via Geoid09 on NAD83
738_178.las	5103	NAVD88 via Geoid09 on NAD83
738_180.las	5103	NAVD88 via Geoid09 on NAD83
738_182.las	5103	NAVD88 via Geoid09 on NAD83
738_184.las	5103	NAVD88 via Geoid09 on NAD83
738_186.las	5103	NAVD88 via Geoid09 on NAD83
738_188.las	5103	NAVD88 via Geoid09 on NAD83
738_190.las	5103	NAVD88 via Geoid09 on NAD83
738_192.las	5103	NAVD88 via Geoid09 on NAD83
738_194.las	5103	NAVD88 via Geoid09 on NAD83
738_196.las	5103	NAVD88 via Geoid09 on NAD83
738_198.las	5103	NAVD88 via Geoid09 on NAD83
738_200.las	5103	NAVD88 via Geoid09 on NAD83
738_202.las	5103	NAVD88 via Geoid09 on NAD83
738_204.las	5103	NAVD88 via Geoid09 on NAD83
738_206.las	5103	NAVD88 via Geoid09 on NAD83
738_208.las	5103	NAVD88 via Geoid09 on NAD83
738_210.las	5103	NAVD88 via Geoid09 on NAD83
738_212.las	5103	NAVD88 via Geoid09 on NAD83
738_214.las	5103	NAVD88 via Geoid09 on NAD83
738_216.las	5103	NAVD88 via Geoid09 on NAD83
738_218.las	5103	NAVD88 via Geoid09 on NAD83
738_220.las	5103	NAVD88 via Geoid09 on NAD83
738_222.las	5103	NAVD88 via Geoid09 on NAD83
738_224.las	5103	NAVD88 via Geoid09 on NAD83
738_226.las	5103	NAVD88 via Geoid09 on NAD83
738_228.las	5103	NAVD88 via Geoid09 on NAD83
738_230.las	5103	NAVD88 via Geoid09 on NAD83
738_232.las	5103	NAVD88 via Geoid09 on NAD83
738_234.las	5103	NAVD88 via Geoid09 on NAD83
738_236.las	5103	NAVD88 via Geoid09 on NAD83
738_238.las	5103	NAVD88 via Geoid09 on NAD83
738_240.las	5103	NAVD88 via Geoid09 on NAD83
738_242.las	5103	NAVD88 via Geoid09 on NAD83
738_244.las	5103	NAVD88 via Geoid09 on NAD83
740_148.las	5103	NAVD88 via Geoid09 on NAD83
740_150.las	5103	NAVD88 via Geoid09 on NAD83
740_152.las	5103	NAVD88 via Geoid09 on NAD83
740_154.las	5103	NAVD88 via Geoid09 on NAD83
740_156.las	5103	NAVD88 via Geoid09 on NAD83
740_158.las	5103	NAVD88 via Geoid09 on NAD83
740_160.las	5103	NAVD88 via Geoid09 on NAD83
740_162.las	5103	NAVD88 via Geoid09 on NAD83
740_164.las	5103	NAVD88 via Geoid09 on NAD83
740_166.las	5103	NAVD88 via Geoid09 on NAD83
740_168.las	5103	NAVD88 via Geoid09 on NAD83

2.4 Report on Datums (Tiled Data) - continued

File	EPSG Code	Vertical Datum
740_170.las	5103	NAVD88 via Geoid09 on NAD83
740_172.las	5103	NAVD88 via Geoid09 on NAD83
740_174.las	5103	NAVD88 via Geoid09 on NAD83
740_176.las	5103	NAVD88 via Geoid09 on NAD83
740_178.las	5103	NAVD88 via Geoid09 on NAD83
740_180.las	5103	NAVD88 via Geoid09 on NAD83
740_182.las	5103	NAVD88 via Geoid09 on NAD83
740_184.las	5103	NAVD88 via Geoid09 on NAD83
740_186.las	5103	NAVD88 via Geoid09 on NAD83
740_188.las	5103	NAVD88 via Geoid09 on NAD83
740_190.las	5103	NAVD88 via Geoid09 on NAD83
740_192.las	5103	NAVD88 via Geoid09 on NAD83
740_194.las	5103	NAVD88 via Geoid09 on NAD83
740_196.las	5103	NAVD88 via Geoid09 on NAD83
740_198.las	5103	NAVD88 via Geoid09 on NAD83
740_200.las	5103	NAVD88 via Geoid09 on NAD83
740_202.las	5103	NAVD88 via Geoid09 on NAD83
740_204.las	5103	NAVD88 via Geoid09 on NAD83
740_206.las	5103	NAVD88 via Geoid09 on NAD83
740_208.las	5103	NAVD88 via Geoid09 on NAD83
740_210.las	5103	NAVD88 via Geoid09 on NAD83
740_212.las	5103	NAVD88 via Geoid09 on NAD83
740_214.las	5103	NAVD88 via Geoid09 on NAD83
740_216.las	5103	NAVD88 via Geoid09 on NAD83
740_218.las	5103	NAVD88 via Geoid09 on NAD83
740_220.las	5103	NAVD88 via Geoid09 on NAD83
740_222.las	5103	NAVD88 via Geoid09 on NAD83
740_224.las	5103	NAVD88 via Geoid09 on NAD83
740_226.las	5103	NAVD88 via Geoid09 on NAD83
740_228.las	5103	NAVD88 via Geoid09 on NAD83
740_230.las	5103	NAVD88 via Geoid09 on NAD83
740_232.las	5103	NAVD88 via Geoid09 on NAD83
740_234.las	5103	NAVD88 via Geoid09 on NAD83
740_236.las	5103	NAVD88 via Geoid09 on NAD83
740_238.las	5103	NAVD88 via Geoid09 on NAD83
740_240.las	5103	NAVD88 via Geoid09 on NAD83
740_242.las	5103	NAVD88 via Geoid09 on NAD83
740_244.las	5103	NAVD88 via Geoid09 on NAD83
742_150.las	5103	NAVD88 via Geoid09 on NAD83
742_152.las	5103	NAVD88 via Geoid09 on NAD83
742_154.las	5103	NAVD88 via Geoid09 on NAD83
742_156.las	5103	NAVD88 via Geoid09 on NAD83
742_158.las	5103	NAVD88 via Geoid09 on NAD83
742_160.las	5103	NAVD88 via Geoid09 on NAD83
742_162.las	5103	NAVD88 via Geoid09 on NAD83
742_164.las	5103	NAVD88 via Geoid09 on NAD83
742_166.las	5103	NAVD88 via Geoid09 on NAD83
742_168.las	5103	NAVD88 via Geoid09 on NAD83
742_170.las	5103	NAVD88 via Geoid09 on NAD83

2.4 Report on Datums (Tiled Data) - continued

File	EPSG Code	Vertical Datum
742_172.las	5103	NAVD88 via Geoid09 on NAD83
742_174.las	5103	NAVD88 via Geoid09 on NAD83
742_176.las	5103	NAVD88 via Geoid09 on NAD83
742_178.las	5103	NAVD88 via Geoid09 on NAD83
742_180.las	5103	NAVD88 via Geoid09 on NAD83
742_182.las	5103	NAVD88 via Geoid09 on NAD83
742_184.las	5103	NAVD88 via Geoid09 on NAD83
742_186.las	5103	NAVD88 via Geoid09 on NAD83
742_188.las	5103	NAVD88 via Geoid09 on NAD83
742_190.las	5103	NAVD88 via Geoid09 on NAD83
742_192.las	5103	NAVD88 via Geoid09 on NAD83
742_194.las	5103	NAVD88 via Geoid09 on NAD83
742_196.las	5103	NAVD88 via Geoid09 on NAD83
742_198.las	5103	NAVD88 via Geoid09 on NAD83
742_200.las	5103	NAVD88 via Geoid09 on NAD83
742_202.las	5103	NAVD88 via Geoid09 on NAD83
742_204.las	5103	NAVD88 via Geoid09 on NAD83
742_206.las	5103	NAVD88 via Geoid09 on NAD83
742_208.las	5103	NAVD88 via Geoid09 on NAD83
742_210.las	5103	NAVD88 via Geoid09 on NAD83
742_212.las	5103	NAVD88 via Geoid09 on NAD83
742_214.las	5103	NAVD88 via Geoid09 on NAD83
742_216.las	5103	NAVD88 via Geoid09 on NAD83
742_218.las	5103	NAVD88 via Geoid09 on NAD83
742_220.las	5103	NAVD88 via Geoid09 on NAD83
742_222.las	5103	NAVD88 via Geoid09 on NAD83
742_224.las	5103	NAVD88 via Geoid09 on NAD83
742_226.las	5103	NAVD88 via Geoid09 on NAD83
742_228.las	5103	NAVD88 via Geoid09 on NAD83
742_230.las	5103	NAVD88 via Geoid09 on NAD83
742_232.las	5103	NAVD88 via Geoid09 on NAD83
742_234.las	5103	NAVD88 via Geoid09 on NAD83
742_236.las	5103	NAVD88 via Geoid09 on NAD83
742_238.las	5103	NAVD88 via Geoid09 on NAD83
742_240.las	5103	NAVD88 via Geoid09 on NAD83
742_242.las	5103	NAVD88 via Geoid09 on NAD83
742_244.las	5103	NAVD88 via Geoid09 on NAD83
744_152.las	5103	NAVD88 via Geoid09 on NAD83
744_154.las	5103	NAVD88 via Geoid09 on NAD83
744_156.las	5103	NAVD88 via Geoid09 on NAD83
744_158.las	5103	NAVD88 via Geoid09 on NAD83
744_160.las	5103	NAVD88 via Geoid09 on NAD83
744_162.las	5103	NAVD88 via Geoid09 on NAD83
744_164.las	5103	NAVD88 via Geoid09 on NAD83
744_166.las	5103	NAVD88 via Geoid09 on NAD83
744_168.las	5103	NAVD88 via Geoid09 on NAD83
744_170.las	5103	NAVD88 via Geoid09 on NAD83
744_172.las	5103	NAVD88 via Geoid09 on NAD83
744_174.las	5103	NAVD88 via Geoid09 on NAD83

2.4 Report on Datums (Tiled Data) - continued

File	EPSG Code	Vertical Datum
744_176.las	5103	NAVD88 via Geoid09 on NAD83
744_178.las	5103	NAVD88 via Geoid09 on NAD83
744_180.las	5103	NAVD88 via Geoid09 on NAD83
744_182.las	5103	NAVD88 via Geoid09 on NAD83
744_184.las	5103	NAVD88 via Geoid09 on NAD83
744_186.las	5103	NAVD88 via Geoid09 on NAD83
744_188.las	5103	NAVD88 via Geoid09 on NAD83
744_190.las	5103	NAVD88 via Geoid09 on NAD83
744_192.las	5103	NAVD88 via Geoid09 on NAD83
744_194.las	5103	NAVD88 via Geoid09 on NAD83
744_196.las	5103	NAVD88 via Geoid09 on NAD83
744_198.las	5103	NAVD88 via Geoid09 on NAD83
744_200.las	5103	NAVD88 via Geoid09 on NAD83
744_202.las	5103	NAVD88 via Geoid09 on NAD83
744_204.las	5103	NAVD88 via Geoid09 on NAD83
744_206.las	5103	NAVD88 via Geoid09 on NAD83
744_208.las	5103	NAVD88 via Geoid09 on NAD83
744_210.las	5103	NAVD88 via Geoid09 on NAD83
744_212.las	5103	NAVD88 via Geoid09 on NAD83
744_214.las	5103	NAVD88 via Geoid09 on NAD83
744_216.las	5103	NAVD88 via Geoid09 on NAD83
744_218.las	5103	NAVD88 via Geoid09 on NAD83
744_220.las	5103	NAVD88 via Geoid09 on NAD83
744_222.las	5103	NAVD88 via Geoid09 on NAD83
744_224.las	5103	NAVD88 via Geoid09 on NAD83
744_226.las	5103	NAVD88 via Geoid09 on NAD83
744_228.las	5103	NAVD88 via Geoid09 on NAD83
744_230.las	5103	NAVD88 via Geoid09 on NAD83
744_232.las	5103	NAVD88 via Geoid09 on NAD83
744_234.las	5103	NAVD88 via Geoid09 on NAD83
744_236.las	5103	NAVD88 via Geoid09 on NAD83
744_238.las	5103	NAVD88 via Geoid09 on NAD83
744_240.las	5103	NAVD88 via Geoid09 on NAD83
744_242.las	5103	NAVD88 via Geoid09 on NAD83
744_244.las	5103	NAVD88 via Geoid09 on NAD83
746_154.las	5103	NAVD88 via Geoid09 on NAD83
746_156.las	5103	NAVD88 via Geoid09 on NAD83
746_158.las	5103	NAVD88 via Geoid09 on NAD83
746_160.las	5103	NAVD88 via Geoid09 on NAD83
746_162.las	5103	NAVD88 via Geoid09 on NAD83
746_164.las	5103	NAVD88 via Geoid09 on NAD83
746_166.las	5103	NAVD88 via Geoid09 on NAD83
746_168.las	5103	NAVD88 via Geoid09 on NAD83
746_170.las	5103	NAVD88 via Geoid09 on NAD83
746_172.las	5103	NAVD88 via Geoid09 on NAD83
746_174.las	5103	NAVD88 via Geoid09 on NAD83
746_176.las	5103	NAVD88 via Geoid09 on NAD83
746_178.las	5103	NAVD88 via Geoid09 on NAD83
746_180.las	5103	NAVD88 via Geoid09 on NAD83

2.4 Report on Datums (Tiled Data) - continued

File	EPSG Code	Vertical Datum
746_182.las	5103	NAVD88 via Geoid09 on NAD83
746_184.las	5103	NAVD88 via Geoid09 on NAD83
746_186.las	5103	NAVD88 via Geoid09 on NAD83
746_188.las	5103	NAVD88 via Geoid09 on NAD83
746_190.las	5103	NAVD88 via Geoid09 on NAD83
746_192.las	5103	NAVD88 via Geoid09 on NAD83
746_194.las	5103	NAVD88 via Geoid09 on NAD83
746_196.las	5103	NAVD88 via Geoid09 on NAD83
746_198.las	5103	NAVD88 via Geoid09 on NAD83
746_200.las	5103	NAVD88 via Geoid09 on NAD83
746_202.las	5103	NAVD88 via Geoid09 on NAD83
746_204.las	5103	NAVD88 via Geoid09 on NAD83
746_206.las	5103	NAVD88 via Geoid09 on NAD83
746_208.las	5103	NAVD88 via Geoid09 on NAD83
746_210.las	5103	NAVD88 via Geoid09 on NAD83
746_212.las	5103	NAVD88 via Geoid09 on NAD83
746_214.las	5103	NAVD88 via Geoid09 on NAD83
746_216.las	5103	NAVD88 via Geoid09 on NAD83
746_218.las	5103	NAVD88 via Geoid09 on NAD83
746_220.las	5103	NAVD88 via Geoid09 on NAD83
746_222.las	5103	NAVD88 via Geoid09 on NAD83
746_224.las	5103	NAVD88 via Geoid09 on NAD83
746_226.las	5103	NAVD88 via Geoid09 on NAD83
746_228.las	5103	NAVD88 via Geoid09 on NAD83
746_230.las	5103	NAVD88 via Geoid09 on NAD83
746_232.las	5103	NAVD88 via Geoid09 on NAD83
746_234.las	5103	NAVD88 via Geoid09 on NAD83
746_236.las	5103	NAVD88 via Geoid09 on NAD83
746_238.las	5103	NAVD88 via Geoid09 on NAD83
746_240.las	5103	NAVD88 via Geoid09 on NAD83
746_242.las	5103	NAVD88 via Geoid09 on NAD83
746_244.las	5103	NAVD88 via Geoid09 on NAD83
748_156.las	5103	NAVD88 via Geoid09 on NAD83
748_158.las	5103	NAVD88 via Geoid09 on NAD83
748_160.las	5103	NAVD88 via Geoid09 on NAD83
748_162.las	5103	NAVD88 via Geoid09 on NAD83
748_164.las	5103	NAVD88 via Geoid09 on NAD83
748_166.las	5103	NAVD88 via Geoid09 on NAD83
748_168.las	5103	NAVD88 via Geoid09 on NAD83
748_170.las	5103	NAVD88 via Geoid09 on NAD83
748_172.las	5103	NAVD88 via Geoid09 on NAD83
748_174.las	5103	NAVD88 via Geoid09 on NAD83
748_176.las	5103	NAVD88 via Geoid09 on NAD83
748_178.las	5103	NAVD88 via Geoid09 on NAD83
748_180.las	5103	NAVD88 via Geoid09 on NAD83
748_182.las	5103	NAVD88 via Geoid09 on NAD83
748_184.las	5103	NAVD88 via Geoid09 on NAD83
748_186.las	5103	NAVD88 via Geoid09 on NAD83
748_188.las	5103	NAVD88 via Geoid09 on NAD83

2.4 Report on Datums (Tiled Data) - continued

File	EPSG Code	Vertical Datum
748_190.las	5103	NAVD88 via Geoid09 on NAD83
748_192.las	5103	NAVD88 via Geoid09 on NAD83
748_194.las	5103	NAVD88 via Geoid09 on NAD83
748_196.las	5103	NAVD88 via Geoid09 on NAD83
748_198.las	5103	NAVD88 via Geoid09 on NAD83
748_200.las	5103	NAVD88 via Geoid09 on NAD83
748_202.las	5103	NAVD88 via Geoid09 on NAD83
748_204.las	5103	NAVD88 via Geoid09 on NAD83
748_206.las	5103	NAVD88 via Geoid09 on NAD83
748_208.las	5103	NAVD88 via Geoid09 on NAD83
748_210.las	5103	NAVD88 via Geoid09 on NAD83
748_212.las	5103	NAVD88 via Geoid09 on NAD83
748_214.las	5103	NAVD88 via Geoid09 on NAD83
748_216.las	5103	NAVD88 via Geoid09 on NAD83
748_218.las	5103	NAVD88 via Geoid09 on NAD83
748_220.las	5103	NAVD88 via Geoid09 on NAD83
748_222.las	5103	NAVD88 via Geoid09 on NAD83
748_224.las	5103	NAVD88 via Geoid09 on NAD83
748_226.las	5103	NAVD88 via Geoid09 on NAD83
748_228.las	5103	NAVD88 via Geoid09 on NAD83
748_230.las	5103	NAVD88 via Geoid09 on NAD83
748_232.las	5103	NAVD88 via Geoid09 on NAD83
748_234.las	5103	NAVD88 via Geoid09 on NAD83
748_236.las	5103	NAVD88 via Geoid09 on NAD83
748_238.las	5103	NAVD88 via Geoid09 on NAD83
748_240.las	5103	NAVD88 via Geoid09 on NAD83
748_242.las	5103	NAVD88 via Geoid09 on NAD83
748_244.las	5103	NAVD88 via Geoid09 on NAD83
750_158.las	5103	NAVD88 via Geoid09 on NAD83
750_160.las	5103	NAVD88 via Geoid09 on NAD83
750_162.las	5103	NAVD88 via Geoid09 on NAD83
750_164.las	5103	NAVD88 via Geoid09 on NAD83
750_166.las	5103	NAVD88 via Geoid09 on NAD83
750_168.las	5103	NAVD88 via Geoid09 on NAD83
750_170.las	5103	NAVD88 via Geoid09 on NAD83
750_172.las	5103	NAVD88 via Geoid09 on NAD83
750_174.las	5103	NAVD88 via Geoid09 on NAD83
750_176.las	5103	NAVD88 via Geoid09 on NAD83
750_178.las	5103	NAVD88 via Geoid09 on NAD83
750_180.las	5103	NAVD88 via Geoid09 on NAD83
750_182.las	5103	NAVD88 via Geoid09 on NAD83
750_184.las	5103	NAVD88 via Geoid09 on NAD83
750_186.las	5103	NAVD88 via Geoid09 on NAD83
750_188.las	5103	NAVD88 via Geoid09 on NAD83
750_190.las	5103	NAVD88 via Geoid09 on NAD83
750_192.las	5103	NAVD88 via Geoid09 on NAD83
750_194.las	5103	NAVD88 via Geoid09 on NAD83
750_196.las	5103	NAVD88 via Geoid09 on NAD83
750_198.las	5103	NAVD88 via Geoid09 on NAD83

2.4 Report on Datums (Tiled Data) - continued

File	EPSG Code	Vertical Datum
750_200.las	5103	NAVD88 via Geoid09 on NAD83
750_202.las	5103	NAVD88 via Geoid09 on NAD83
750_204.las	5103	NAVD88 via Geoid09 on NAD83
750_206.las	5103	NAVD88 via Geoid09 on NAD83
750_208.las	5103	NAVD88 via Geoid09 on NAD83
750_210.las	5103	NAVD88 via Geoid09 on NAD83
750_212.las	5103	NAVD88 via Geoid09 on NAD83
750_214.las	5103	NAVD88 via Geoid09 on NAD83
750_216.las	5103	NAVD88 via Geoid09 on NAD83
750_218.las	5103	NAVD88 via Geoid09 on NAD83
750_220.las	5103	NAVD88 via Geoid09 on NAD83
750_222.las	5103	NAVD88 via Geoid09 on NAD83
750_224.las	5103	NAVD88 via Geoid09 on NAD83
750_226.las	5103	NAVD88 via Geoid09 on NAD83
750_228.las	5103	NAVD88 via Geoid09 on NAD83
750_230.las	5103	NAVD88 via Geoid09 on NAD83
750_232.las	5103	NAVD88 via Geoid09 on NAD83
750_234.las	5103	NAVD88 via Geoid09 on NAD83
750_236.las	5103	NAVD88 via Geoid09 on NAD83
750_238.las	5103	NAVD88 via Geoid09 on NAD83
750_240.las	5103	NAVD88 via Geoid09 on NAD83
750_242.las	5103	NAVD88 via Geoid09 on NAD83
750_244.las	5103	NAVD88 via Geoid09 on NAD83
752_160.las	5103	NAVD88 via Geoid09 on NAD83
752_162.las	5103	NAVD88 via Geoid09 on NAD83
752_164.las	5103	NAVD88 via Geoid09 on NAD83
752_166.las	5103	NAVD88 via Geoid09 on NAD83
752_168.las	5103	NAVD88 via Geoid09 on NAD83
752_170.las	5103	NAVD88 via Geoid09 on NAD83
752_172.las	5103	NAVD88 via Geoid09 on NAD83
752_174.las	5103	NAVD88 via Geoid09 on NAD83
752_176.las	5103	NAVD88 via Geoid09 on NAD83
752_178.las	5103	NAVD88 via Geoid09 on NAD83
752_180.las	5103	NAVD88 via Geoid09 on NAD83
752_182.las	5103	NAVD88 via Geoid09 on NAD83
752_184.las	5103	NAVD88 via Geoid09 on NAD83
752_186.las	5103	NAVD88 via Geoid09 on NAD83
752_188.las	5103	NAVD88 via Geoid09 on NAD83
752_190.las	5103	NAVD88 via Geoid09 on NAD83
752_192.las	5103	NAVD88 via Geoid09 on NAD83
752_194.las	5103	NAVD88 via Geoid09 on NAD83
752_196.las	5103	NAVD88 via Geoid09 on NAD83
752_198.las	5103	NAVD88 via Geoid09 on NAD83
752_200.las	5103	NAVD88 via Geoid09 on NAD83
752_202.las	5103	NAVD88 via Geoid09 on NAD83
752_204.las	5103	NAVD88 via Geoid09 on NAD83
752_206.las	5103	NAVD88 via Geoid09 on NAD83
752_208.las	5103	NAVD88 via Geoid09 on NAD83
752_210.las	5103	NAVD88 via Geoid09 on NAD83

2.4 Report on Datums (Tiled Data) - continued

File	EPSG Code	Vertical Datum
752_212.las	5103	NAVD88 via Geoid09 on NAD83
752_214.las	5103	NAVD88 via Geoid09 on NAD83
752_216.las	5103	NAVD88 via Geoid09 on NAD83
752_218.las	5103	NAVD88 via Geoid09 on NAD83
752_220.las	5103	NAVD88 via Geoid09 on NAD83
752_222.las	5103	NAVD88 via Geoid09 on NAD83
752_224.las	5103	NAVD88 via Geoid09 on NAD83
752_226.las	5103	NAVD88 via Geoid09 on NAD83
752_228.las	5103	NAVD88 via Geoid09 on NAD83
752_230.las	5103	NAVD88 via Geoid09 on NAD83
752_232.las	5103	NAVD88 via Geoid09 on NAD83
752_234.las	5103	NAVD88 via Geoid09 on NAD83
752_236.las	5103	NAVD88 via Geoid09 on NAD83
752_238.las	5103	NAVD88 via Geoid09 on NAD83
752_240.las	5103	NAVD88 via Geoid09 on NAD83
752_242.las	5103	NAVD88 via Geoid09 on NAD83
752_244.las	5103	NAVD88 via Geoid09 on NAD83
754_162.las	5103	NAVD88 via Geoid09 on NAD83
754_164.las	5103	NAVD88 via Geoid09 on NAD83
754_166.las	5103	NAVD88 via Geoid09 on NAD83
754_168.las	5103	NAVD88 via Geoid09 on NAD83
754_170.las	5103	NAVD88 via Geoid09 on NAD83
754_172.las	5103	NAVD88 via Geoid09 on NAD83
754_174.las	5103	NAVD88 via Geoid09 on NAD83
754_176.las	5103	NAVD88 via Geoid09 on NAD83
754_178.las	5103	NAVD88 via Geoid09 on NAD83
754_180.las	5103	NAVD88 via Geoid09 on NAD83
754_182.las	5103	NAVD88 via Geoid09 on NAD83
754_184.las	5103	NAVD88 via Geoid09 on NAD83
754_186.las	5103	NAVD88 via Geoid09 on NAD83
754_188.las	5103	NAVD88 via Geoid09 on NAD83
754_190.las	5103	NAVD88 via Geoid09 on NAD83
754_192.las	5103	NAVD88 via Geoid09 on NAD83
754_194.las	5103	NAVD88 via Geoid09 on NAD83
754_196.las	5103	NAVD88 via Geoid09 on NAD83
754_198.las	5103	NAVD88 via Geoid09 on NAD83
754_200.las	5103	NAVD88 via Geoid09 on NAD83
754_202.las	5103	NAVD88 via Geoid09 on NAD83
754_204.las	5103	NAVD88 via Geoid09 on NAD83
754_206.las	5103	NAVD88 via Geoid09 on NAD83
754_208.las	5103	NAVD88 via Geoid09 on NAD83
754_210.las	5103	NAVD88 via Geoid09 on NAD83
754_212.las	5103	NAVD88 via Geoid09 on NAD83
754_214.las	5103	NAVD88 via Geoid09 on NAD83
754_216.las	5103	NAVD88 via Geoid09 on NAD83
754_218.las	5103	NAVD88 via Geoid09 on NAD83
754_220.las	5103	NAVD88 via Geoid09 on NAD83
754_222.las	5103	NAVD88 via Geoid09 on NAD83
754_224.las	5103	NAVD88 via Geoid09 on NAD83

2.4 Report on Datums (Tiled Data) - continued

File	EPSG Code	Vertical Datum
754_226.las	5103	NAVD88 via Geoid09 on NAD83
754_228.las	5103	NAVD88 via Geoid09 on NAD83
754_230.las	5103	NAVD88 via Geoid09 on NAD83
754_232.las	5103	NAVD88 via Geoid09 on NAD83
754_234.las	5103	NAVD88 via Geoid09 on NAD83
754_236.las	5103	NAVD88 via Geoid09 on NAD83
754_238.las	5103	NAVD88 via Geoid09 on NAD83
754_240.las	5103	NAVD88 via Geoid09 on NAD83
754_242.las	5103	NAVD88 via Geoid09 on NAD83
754_244.las	5103	NAVD88 via Geoid09 on NAD83
756_164.las	5103	NAVD88 via Geoid09 on NAD83
756_166.las	5103	NAVD88 via Geoid09 on NAD83
756_168.las	5103	NAVD88 via Geoid09 on NAD83
756_170.las	5103	NAVD88 via Geoid09 on NAD83
756_172.las	5103	NAVD88 via Geoid09 on NAD83
756_174.las	5103	NAVD88 via Geoid09 on NAD83
756_176.las	5103	NAVD88 via Geoid09 on NAD83
756_178.las	5103	NAVD88 via Geoid09 on NAD83
756_180.las	5103	NAVD88 via Geoid09 on NAD83
756_182.las	5103	NAVD88 via Geoid09 on NAD83
756_184.las	5103	NAVD88 via Geoid09 on NAD83
756_186.las	5103	NAVD88 via Geoid09 on NAD83
756_188.las	5103	NAVD88 via Geoid09 on NAD83
756_190.las	5103	NAVD88 via Geoid09 on NAD83
756_192.las	5103	NAVD88 via Geoid09 on NAD83
756_194.las	5103	NAVD88 via Geoid09 on NAD83
756_196.las	5103	NAVD88 via Geoid09 on NAD83
756_198.las	5103	NAVD88 via Geoid09 on NAD83
756_200.las	5103	NAVD88 via Geoid09 on NAD83
756_202.las	5103	NAVD88 via Geoid09 on NAD83
756_204.las	5103	NAVD88 via Geoid09 on NAD83
756_206.las	5103	NAVD88 via Geoid09 on NAD83
756_208.las	5103	NAVD88 via Geoid09 on NAD83
756_210.las	5103	NAVD88 via Geoid09 on NAD83
756_212.las	5103	NAVD88 via Geoid09 on NAD83
756_214.las	5103	NAVD88 via Geoid09 on NAD83
756_216.las	5103	NAVD88 via Geoid09 on NAD83
756_218.las	5103	NAVD88 via Geoid09 on NAD83
756_220.las	5103	NAVD88 via Geoid09 on NAD83
756_222.las	5103	NAVD88 via Geoid09 on NAD83
756_224.las	5103	NAVD88 via Geoid09 on NAD83
756_226.las	5103	NAVD88 via Geoid09 on NAD83
756_228.las	5103	NAVD88 via Geoid09 on NAD83
756_230.las	5103	NAVD88 via Geoid09 on NAD83
756_232.las	5103	NAVD88 via Geoid09 on NAD83
756_234.las	5103	NAVD88 via Geoid09 on NAD83
756_236.las	5103	NAVD88 via Geoid09 on NAD83
756_238.las	5103	NAVD88 via Geoid09 on NAD83
756_240.las	5103	NAVD88 via Geoid09 on NAD83

2.4 Report on Datums (Tiled Data) - continued

File	EPSG Code	Vertical Datum
756_242.las	5103	NAVD88 via Geoid09 on NAD83
756_244.las	5103	NAVD88 via Geoid09 on NAD83
758_166.las	5103	NAVD88 via Geoid09 on NAD83
758_168.las	5103	NAVD88 via Geoid09 on NAD83
758_170.las	5103	NAVD88 via Geoid09 on NAD83
758_172.las	5103	NAVD88 via Geoid09 on NAD83
758_174.las	5103	NAVD88 via Geoid09 on NAD83
758_176.las	5103	NAVD88 via Geoid09 on NAD83
758_178.las	5103	NAVD88 via Geoid09 on NAD83
758_180.las	5103	NAVD88 via Geoid09 on NAD83
758_182.las	5103	NAVD88 via Geoid09 on NAD83
758_184.las	5103	NAVD88 via Geoid09 on NAD83
758_186.las	5103	NAVD88 via Geoid09 on NAD83
758_188.las	5103	NAVD88 via Geoid09 on NAD83
758_190.las	5103	NAVD88 via Geoid09 on NAD83
758_192.las	5103	NAVD88 via Geoid09 on NAD83
758_194.las	5103	NAVD88 via Geoid09 on NAD83
758_196.las	5103	NAVD88 via Geoid09 on NAD83
758_198.las	5103	NAVD88 via Geoid09 on NAD83
758_200.las	5103	NAVD88 via Geoid09 on NAD83
758_202.las	5103	NAVD88 via Geoid09 on NAD83
758_204.las	5103	NAVD88 via Geoid09 on NAD83
758_206.las	5103	NAVD88 via Geoid09 on NAD83
758_208.las	5103	NAVD88 via Geoid09 on NAD83
758_210.las	5103	NAVD88 via Geoid09 on NAD83
758_212.las	5103	NAVD88 via Geoid09 on NAD83
758_214.las	5103	NAVD88 via Geoid09 on NAD83
758_216.las	5103	NAVD88 via Geoid09 on NAD83
758_218.las	5103	NAVD88 via Geoid09 on NAD83
758_220.las	5103	NAVD88 via Geoid09 on NAD83
758_222.las	5103	NAVD88 via Geoid09 on NAD83
758_224.las	5103	NAVD88 via Geoid09 on NAD83
758_226.las	5103	NAVD88 via Geoid09 on NAD83
758_228.las	5103	NAVD88 via Geoid09 on NAD83
758_230.las	5103	NAVD88 via Geoid09 on NAD83
758_232.las	5103	NAVD88 via Geoid09 on NAD83
758_234.las	5103	NAVD88 via Geoid09 on NAD83
758_236.las	5103	NAVD88 via Geoid09 on NAD83
758_238.las	5103	NAVD88 via Geoid09 on NAD83
758_240.las	5103	NAVD88 via Geoid09 on NAD83
758_242.las	5103	NAVD88 via Geoid09 on NAD83
758_244.las	5103	NAVD88 via Geoid09 on NAD83
760_170.las	5103	NAVD88 via Geoid09 on NAD83
760_172.las	5103	NAVD88 via Geoid09 on NAD83
760_174.las	5103	NAVD88 via Geoid09 on NAD83
760_176.las	5103	NAVD88 via Geoid09 on NAD83
760_178.las	5103	NAVD88 via Geoid09 on NAD83
760_180.las	5103	NAVD88 via Geoid09 on NAD83
760_182.las	5103	NAVD88 via Geoid09 on NAD83

2.4 Report on Datums (Tiled Data) - continued

File	EPSG Code	Vertical Datum
760_184.las	5103	NAVD88 via Geoid09 on NAD83
760_186.las	5103	NAVD88 via Geoid09 on NAD83
760_188.las	5103	NAVD88 via Geoid09 on NAD83
760_190.las	5103	NAVD88 via Geoid09 on NAD83
760_192.las	5103	NAVD88 via Geoid09 on NAD83
760_194.las	5103	NAVD88 via Geoid09 on NAD83
760_196.las	5103	NAVD88 via Geoid09 on NAD83
760_198.las	5103	NAVD88 via Geoid09 on NAD83
760_200.las	5103	NAVD88 via Geoid09 on NAD83
760_202.las	5103	NAVD88 via Geoid09 on NAD83
760_204.las	5103	NAVD88 via Geoid09 on NAD83
760_206.las	5103	NAVD88 via Geoid09 on NAD83
760_208.las	5103	NAVD88 via Geoid09 on NAD83
760_210.las	5103	NAVD88 via Geoid09 on NAD83
760_212.las	5103	NAVD88 via Geoid09 on NAD83
760_214.las	5103	NAVD88 via Geoid09 on NAD83
760_216.las	5103	NAVD88 via Geoid09 on NAD83
760_218.las	5103	NAVD88 via Geoid09 on NAD83
760_220.las	5103	NAVD88 via Geoid09 on NAD83
760_222.las	5103	NAVD88 via Geoid09 on NAD83
760_224.las	5103	NAVD88 via Geoid09 on NAD83
760_226.las	5103	NAVD88 via Geoid09 on NAD83
760_228.las	5103	NAVD88 via Geoid09 on NAD83
760_230.las	5103	NAVD88 via Geoid09 on NAD83
760_232.las	5103	NAVD88 via Geoid09 on NAD83
760_234.las	5103	NAVD88 via Geoid09 on NAD83
760_236.las	5103	NAVD88 via Geoid09 on NAD83
760_238.las	5103	NAVD88 via Geoid09 on NAD83
760_240.las	5103	NAVD88 via Geoid09 on NAD83
760_242.las	5103	NAVD88 via Geoid09 on NAD83
760_244.las	5103	NAVD88 via Geoid09 on NAD83
762_176.las	5103	NAVD88 via Geoid09 on NAD83
762_178.las	5103	NAVD88 via Geoid09 on NAD83
762_180.las	5103	NAVD88 via Geoid09 on NAD83
762_182.las	5103	NAVD88 via Geoid09 on NAD83
762_184.las	5103	NAVD88 via Geoid09 on NAD83
762_186.las	5103	NAVD88 via Geoid09 on NAD83
762_188.las	5103	NAVD88 via Geoid09 on NAD83
762_190.las	5103	NAVD88 via Geoid09 on NAD83
762_192.las	5103	NAVD88 via Geoid09 on NAD83
762_194.las	5103	NAVD88 via Geoid09 on NAD83
762_196.las	5103	NAVD88 via Geoid09 on NAD83
762_198.las	5103	NAVD88 via Geoid09 on NAD83
762_200.las	5103	NAVD88 via Geoid09 on NAD83
762_202.las	5103	NAVD88 via Geoid09 on NAD83
762_204.las	5103	NAVD88 via Geoid09 on NAD83
762_206.las	5103	NAVD88 via Geoid09 on NAD83
762_208.las	5103	NAVD88 via Geoid09 on NAD83
762_210.las	5103	NAVD88 via Geoid09 on NAD83

2.4 Report on Datums (Tiled Data) - continued

File	EPSG Code	Vertical Datum
762_212.las	5103	NAVD88 via Geoid09 on NAD83
762_214.las	5103	NAVD88 via Geoid09 on NAD83
762_216.las	5103	NAVD88 via Geoid09 on NAD83
762_218.las	5103	NAVD88 via Geoid09 on NAD83
762_220.las	5103	NAVD88 via Geoid09 on NAD83
762_222.las	5103	NAVD88 via Geoid09 on NAD83
762_224.las	5103	NAVD88 via Geoid09 on NAD83
762_226.las	5103	NAVD88 via Geoid09 on NAD83
762_228.las	5103	NAVD88 via Geoid09 on NAD83
762_230.las	5103	NAVD88 via Geoid09 on NAD83
762_232.las	5103	NAVD88 via Geoid09 on NAD83
762_234.las	5103	NAVD88 via Geoid09 on NAD83
762_236.las	5103	NAVD88 via Geoid09 on NAD83
762_238.las	5103	NAVD88 via Geoid09 on NAD83
762_240.las	5103	NAVD88 via Geoid09 on NAD83
762_242.las	5103	NAVD88 via Geoid09 on NAD83
762_244.las	5103	NAVD88 via Geoid09 on NAD83
764_180.las	5103	NAVD88 via Geoid09 on NAD83
764_182.las	5103	NAVD88 via Geoid09 on NAD83
764_184.las	5103	NAVD88 via Geoid09 on NAD83
764_186.las	5103	NAVD88 via Geoid09 on NAD83
764_188.las	5103	NAVD88 via Geoid09 on NAD83
764_190.las	5103	NAVD88 via Geoid09 on NAD83
764_192.las	5103	NAVD88 via Geoid09 on NAD83
764_194.las	5103	NAVD88 via Geoid09 on NAD83
764_196.las	5103	NAVD88 via Geoid09 on NAD83
764_198.las	5103	NAVD88 via Geoid09 on NAD83
764_200.las	5103	NAVD88 via Geoid09 on NAD83
764_202.las	5103	NAVD88 via Geoid09 on NAD83
764_204.las	5103	NAVD88 via Geoid09 on NAD83
764_206.las	5103	NAVD88 via Geoid09 on NAD83
764_208.las	5103	NAVD88 via Geoid09 on NAD83
764_210.las	5103	NAVD88 via Geoid09 on NAD83
764_212.las	5103	NAVD88 via Geoid09 on NAD83
764_214.las	5103	NAVD88 via Geoid09 on NAD83
764_216.las	5103	NAVD88 via Geoid09 on NAD83
764_218.las	5103	NAVD88 via Geoid09 on NAD83
764_220.las	5103	NAVD88 via Geoid09 on NAD83
764_222.las	5103	NAVD88 via Geoid09 on NAD83
764_224.las	5103	NAVD88 via Geoid09 on NAD83
764_226.las	5103	NAVD88 via Geoid09 on NAD83
764_228.las	5103	NAVD88 via Geoid09 on NAD83
764_230.las	5103	NAVD88 via Geoid09 on NAD83
764_232.las	5103	NAVD88 via Geoid09 on NAD83
764_234.las	5103	NAVD88 via Geoid09 on NAD83
764_236.las	5103	NAVD88 via Geoid09 on NAD83
764_238.las	5103	NAVD88 via Geoid09 on NAD83
764_240.las	5103	NAVD88 via Geoid09 on NAD83
764_242.las	5103	NAVD88 via Geoid09 on NAD83

2.4 Report on Datums (Tiled Data) - continued

File	EPSG Code	Vertical Datum
764_244.las	5103	NAVD88 via Geoid09 on NAD83
766_182.las	5103	NAVD88 via Geoid09 on NAD83
766_184.las	5103	NAVD88 via Geoid09 on NAD83
766_186.las	5103	NAVD88 via Geoid09 on NAD83
766_188.las	5103	NAVD88 via Geoid09 on NAD83
766_190.las	5103	NAVD88 via Geoid09 on NAD83
766_192.las	5103	NAVD88 via Geoid09 on NAD83
766_194.las	5103	NAVD88 via Geoid09 on NAD83
766_196.las	5103	NAVD88 via Geoid09 on NAD83
766_198.las	5103	NAVD88 via Geoid09 on NAD83
766_200.las	5103	NAVD88 via Geoid09 on NAD83
766_202.las	5103	NAVD88 via Geoid09 on NAD83
766_204.las	5103	NAVD88 via Geoid09 on NAD83
766_206.las	5103	NAVD88 via Geoid09 on NAD83
766_208.las	5103	NAVD88 via Geoid09 on NAD83
766_210.las	5103	NAVD88 via Geoid09 on NAD83
766_212.las	5103	NAVD88 via Geoid09 on NAD83
766_214.las	5103	NAVD88 via Geoid09 on NAD83
766_216.las	5103	NAVD88 via Geoid09 on NAD83
766_218.las	5103	NAVD88 via Geoid09 on NAD83
766_220.las	5103	NAVD88 via Geoid09 on NAD83
766_222.las	5103	NAVD88 via Geoid09 on NAD83
766_224.las	5103	NAVD88 via Geoid09 on NAD83
766_226.las	5103	NAVD88 via Geoid09 on NAD83
766_228.las	5103	NAVD88 via Geoid09 on NAD83
766_230.las	5103	NAVD88 via Geoid09 on NAD83
766_232.las	5103	NAVD88 via Geoid09 on NAD83
766_234.las	5103	NAVD88 via Geoid09 on NAD83
766_236.las	5103	NAVD88 via Geoid09 on NAD83
766_238.las	5103	NAVD88 via Geoid09 on NAD83
766_240.las	5103	NAVD88 via Geoid09 on NAD83
766_242.las	5103	NAVD88 via Geoid09 on NAD83
766_244.las	5103	NAVD88 via Geoid09 on NAD83
768_186.las	5103	NAVD88 via Geoid09 on NAD83
768_188.las	5103	NAVD88 via Geoid09 on NAD83
768_190.las	5103	NAVD88 via Geoid09 on NAD83
768_192.las	5103	NAVD88 via Geoid09 on NAD83
768_194.las	5103	NAVD88 via Geoid09 on NAD83
768_196.las	5103	NAVD88 via Geoid09 on NAD83
768_198.las	5103	NAVD88 via Geoid09 on NAD83
768_200.las	5103	NAVD88 via Geoid09 on NAD83
768_202.las	5103	NAVD88 via Geoid09 on NAD83
768_204.las	5103	NAVD88 via Geoid09 on NAD83
768_206.las	5103	NAVD88 via Geoid09 on NAD83
768_208.las	5103	NAVD88 via Geoid09 on NAD83
768_210.las	5103	NAVD88 via Geoid09 on NAD83
768_212.las	5103	NAVD88 via Geoid09 on NAD83
768_214.las	5103	NAVD88 via Geoid09 on NAD83
768_216.las	5103	NAVD88 via Geoid09 on NAD83

2.4 Report on Datums (Tiled Data) - continued

File	EPSG Code	Vertical Datum
768_218.las	5103	NAVD88 via Geoid09 on NAD83
768_220.las	5103	NAVD88 via Geoid09 on NAD83
768_222.las	5103	NAVD88 via Geoid09 on NAD83
768_224.las	5103	NAVD88 via Geoid09 on NAD83
768_226.las	5103	NAVD88 via Geoid09 on NAD83
768_228.las	5103	NAVD88 via Geoid09 on NAD83
768_230.las	5103	NAVD88 via Geoid09 on NAD83
768_232.las	5103	NAVD88 via Geoid09 on NAD83
768_234.las	5103	NAVD88 via Geoid09 on NAD83
768_236.las	5103	NAVD88 via Geoid09 on NAD83
768_238.las	5103	NAVD88 via Geoid09 on NAD83
768_240.las	5103	NAVD88 via Geoid09 on NAD83
768_242.las	5103	NAVD88 via Geoid09 on NAD83
768_244.las	5103	NAVD88 via Geoid09 on NAD83
770_186.las	5103	NAVD88 via Geoid09 on NAD83
770_188.las	5103	NAVD88 via Geoid09 on NAD83
770_190.las	5103	NAVD88 via Geoid09 on NAD83
770_192.las	5103	NAVD88 via Geoid09 on NAD83
770_194.las	5103	NAVD88 via Geoid09 on NAD83
770_196.las	5103	NAVD88 via Geoid09 on NAD83
770_198.las	5103	NAVD88 via Geoid09 on NAD83
770_200.las	5103	NAVD88 via Geoid09 on NAD83
770_202.las	5103	NAVD88 via Geoid09 on NAD83
770_204.las	5103	NAVD88 via Geoid09 on NAD83
770_206.las	5103	NAVD88 via Geoid09 on NAD83
770_208.las	5103	NAVD88 via Geoid09 on NAD83
770_210.las	5103	NAVD88 via Geoid09 on NAD83
770_212.las	5103	NAVD88 via Geoid09 on NAD83
770_214.las	5103	NAVD88 via Geoid09 on NAD83
770_216.las	5103	NAVD88 via Geoid09 on NAD83
770_218.las	5103	NAVD88 via Geoid09 on NAD83
770_220.las	5103	NAVD88 via Geoid09 on NAD83
770_222.las	5103	NAVD88 via Geoid09 on NAD83
770_224.las	5103	NAVD88 via Geoid09 on NAD83
770_226.las	5103	NAVD88 via Geoid09 on NAD83
770_228.las	5103	NAVD88 via Geoid09 on NAD83
770_230.las	5103	NAVD88 via Geoid09 on NAD83
770_232.las	5103	NAVD88 via Geoid09 on NAD83
770_234.las	5103	NAVD88 via Geoid09 on NAD83
770_236.las	5103	NAVD88 via Geoid09 on NAD83
770_238.las	5103	NAVD88 via Geoid09 on NAD83
770_240.las	5103	NAVD88 via Geoid09 on NAD83
770_242.las	5103	NAVD88 via Geoid09 on NAD83
770_244.las	5103	NAVD88 via Geoid09 on NAD83
772_188.las	5103	NAVD88 via Geoid09 on NAD83
772_190.las	5103	NAVD88 via Geoid09 on NAD83
772_192.las	5103	NAVD88 via Geoid09 on NAD83
772_194.las	5103	NAVD88 via Geoid09 on NAD83
772_196.las	5103	NAVD88 via Geoid09 on NAD83

2.4 Report on Datums (Tiled Data) - continued

File	EPSG Code	Vertical Datum
772_198.las	5103	NAVD88 via Geoid09 on NAD83
772_200.las	5103	NAVD88 via Geoid09 on NAD83
772_202.las	5103	NAVD88 via Geoid09 on NAD83
772_204.las	5103	NAVD88 via Geoid09 on NAD83
772_206.las	5103	NAVD88 via Geoid09 on NAD83
772_208.las	5103	NAVD88 via Geoid09 on NAD83
772_210.las	5103	NAVD88 via Geoid09 on NAD83
772_212.las	5103	NAVD88 via Geoid09 on NAD83
772_214.las	5103	NAVD88 via Geoid09 on NAD83
772_216.las	5103	NAVD88 via Geoid09 on NAD83
772_218.las	5103	NAVD88 via Geoid09 on NAD83
772_220.las	5103	NAVD88 via Geoid09 on NAD83
772_222.las	5103	NAVD88 via Geoid09 on NAD83
772_224.las	5103	NAVD88 via Geoid09 on NAD83
772_226.las	5103	NAVD88 via Geoid09 on NAD83
772_228.las	5103	NAVD88 via Geoid09 on NAD83
772_230.las	5103	NAVD88 via Geoid09 on NAD83
772_232.las	5103	NAVD88 via Geoid09 on NAD83
772_234.las	5103	NAVD88 via Geoid09 on NAD83
772_236.las	5103	NAVD88 via Geoid09 on NAD83
772_238.las	5103	NAVD88 via Geoid09 on NAD83
772_240.las	5103	NAVD88 via Geoid09 on NAD83
772_242.las	5103	NAVD88 via Geoid09 on NAD83
772_244.las	5103	NAVD88 via Geoid09 on NAD83
774_190.las	5103	NAVD88 via Geoid09 on NAD83
774_192.las	5103	NAVD88 via Geoid09 on NAD83
774_194.las	5103	NAVD88 via Geoid09 on NAD83
774_196.las	5103	NAVD88 via Geoid09 on NAD83
774_198.las	5103	NAVD88 via Geoid09 on NAD83
774_200.las	5103	NAVD88 via Geoid09 on NAD83
774_202.las	5103	NAVD88 via Geoid09 on NAD83
774_204.las	5103	NAVD88 via Geoid09 on NAD83
774_206.las	5103	NAVD88 via Geoid09 on NAD83
774_208.las	5103	NAVD88 via Geoid09 on NAD83
774_210.las	5103	NAVD88 via Geoid09 on NAD83
774_212.las	5103	NAVD88 via Geoid09 on NAD83
774_214.las	5103	NAVD88 via Geoid09 on NAD83
774_216.las	5103	NAVD88 via Geoid09 on NAD83
774_218.las	5103	NAVD88 via Geoid09 on NAD83
774_220.las	5103	NAVD88 via Geoid09 on NAD83
774_222.las	5103	NAVD88 via Geoid09 on NAD83
774_224.las	5103	NAVD88 via Geoid09 on NAD83
774_226.las	5103	NAVD88 via Geoid09 on NAD83
774_228.las	5103	NAVD88 via Geoid09 on NAD83
774_230.las	5103	NAVD88 via Geoid09 on NAD83
774_232.las	5103	NAVD88 via Geoid09 on NAD83
774_234.las	5103	NAVD88 via Geoid09 on NAD83
774_236.las	5103	NAVD88 via Geoid09 on NAD83
774_238.las	5103	NAVD88 via Geoid09 on NAD83

2.4 Report on Datums (Tiled Data) - continued

File	EPSG Code	Vertical Datum
774_240.las	5103	NAVD88 via Geoid09 on NAD83
774_242.las	5103	NAVD88 via Geoid09 on NAD83
774_244.las	5103	NAVD88 via Geoid09 on NAD83
776_192.las	5103	NAVD88 via Geoid09 on NAD83
776_194.las	5103	NAVD88 via Geoid09 on NAD83
776_196.las	5103	NAVD88 via Geoid09 on NAD83
776_198.las	5103	NAVD88 via Geoid09 on NAD83
776_200.las	5103	NAVD88 via Geoid09 on NAD83
776_202.las	5103	NAVD88 via Geoid09 on NAD83
776_204.las	5103	NAVD88 via Geoid09 on NAD83
776_206.las	5103	NAVD88 via Geoid09 on NAD83
776_208.las	5103	NAVD88 via Geoid09 on NAD83
776_210.las	5103	NAVD88 via Geoid09 on NAD83
776_212.las	5103	NAVD88 via Geoid09 on NAD83
776_214.las	5103	NAVD88 via Geoid09 on NAD83
776_216.las	5103	NAVD88 via Geoid09 on NAD83
776_218.las	5103	NAVD88 via Geoid09 on NAD83
776_220.las	5103	NAVD88 via Geoid09 on NAD83
776_222.las	5103	NAVD88 via Geoid09 on NAD83
776_224.las	5103	NAVD88 via Geoid09 on NAD83
776_226.las	5103	NAVD88 via Geoid09 on NAD83
776_228.las	5103	NAVD88 via Geoid09 on NAD83
776_230.las	5103	NAVD88 via Geoid09 on NAD83
776_232.las	5103	NAVD88 via Geoid09 on NAD83
776_234.las	5103	NAVD88 via Geoid09 on NAD83
776_236.las	5103	NAVD88 via Geoid09 on NAD83
776_238.las	5103	NAVD88 via Geoid09 on NAD83
776_240.las	5103	NAVD88 via Geoid09 on NAD83
776_242.las	5103	NAVD88 via Geoid09 on NAD83
776_244.las	5103	NAVD88 via Geoid09 on NAD83
776_246.las	5103	NAVD88 via Geoid09 on NAD83
776_248.las	5103	NAVD88 via Geoid09 on NAD83
776_250.las	5103	NAVD88 via Geoid09 on NAD83
776_252.las	5103	NAVD88 via Geoid09 on NAD83
776_254.las	5103	NAVD88 via Geoid09 on NAD83
776_256.las	5103	NAVD88 via Geoid09 on NAD83
776_258.las	5103	NAVD88 via Geoid09 on NAD83
776_260.las	5103	NAVD88 via Geoid09 on NAD83
776_262.las	5103	NAVD88 via Geoid09 on NAD83
776_264.las	5103	NAVD88 via Geoid09 on NAD83
776_266.las	5103	NAVD88 via Geoid09 on NAD83
776_268.las	5103	NAVD88 via Geoid09 on NAD83
776_270.las	5103	NAVD88 via Geoid09 on NAD83
776_272.las	5103	NAVD88 via Geoid09 on NAD83
776_274.las	5103	NAVD88 via Geoid09 on NAD83
776_276.las	5103	NAVD88 via Geoid09 on NAD83
776_278.las	5103	NAVD88 via Geoid09 on NAD83
776_280.las	5103	NAVD88 via Geoid09 on NAD83
776_282.las	5103	NAVD88 via Geoid09 on NAD83

2.4 Report on Datums (Tiled Data) - continued

File	EPSG Code	Vertical Datum
776_284.las	5103	NAVD88 via Geoid09 on NAD83
776_286.las	5103	NAVD88 via Geoid09 on NAD83
776_288.las	5103	NAVD88 via Geoid09 on NAD83
776_290.las	5103	NAVD88 via Geoid09 on NAD83
776_292.las	5103	NAVD88 via Geoid09 on NAD83
776_294.las	5103	NAVD88 via Geoid09 on NAD83
776_296.las	5103	NAVD88 via Geoid09 on NAD83
776_298.las	5103	NAVD88 via Geoid09 on NAD83
776_300.las	5103	NAVD88 via Geoid09 on NAD83
776_302.las	5103	NAVD88 via Geoid09 on NAD83
776_304.las	5103	NAVD88 via Geoid09 on NAD83
776_306.las	5103	NAVD88 via Geoid09 on NAD83
776_308.las	5103	NAVD88 via Geoid09 on NAD83
776_310.las	5103	NAVD88 via Geoid09 on NAD83
776_312.las	5103	NAVD88 via Geoid09 on NAD83
778_194.las	5103	NAVD88 via Geoid09 on NAD83
778_196.las	5103	NAVD88 via Geoid09 on NAD83
778_198.las	5103	NAVD88 via Geoid09 on NAD83
778_200.las	5103	NAVD88 via Geoid09 on NAD83
778_202.las	5103	NAVD88 via Geoid09 on NAD83
778_204.las	5103	NAVD88 via Geoid09 on NAD83
778_206.las	5103	NAVD88 via Geoid09 on NAD83
778_208.las	5103	NAVD88 via Geoid09 on NAD83
778_210.las	5103	NAVD88 via Geoid09 on NAD83
778_212.las	5103	NAVD88 via Geoid09 on NAD83
778_214.las	5103	NAVD88 via Geoid09 on NAD83
778_216.las	5103	NAVD88 via Geoid09 on NAD83
778_218.las	5103	NAVD88 via Geoid09 on NAD83
778_220.las	5103	NAVD88 via Geoid09 on NAD83
778_222.las	5103	NAVD88 via Geoid09 on NAD83
778_224.las	5103	NAVD88 via Geoid09 on NAD83
778_226.las	5103	NAVD88 via Geoid09 on NAD83
778_228.las	5103	NAVD88 via Geoid09 on NAD83
778_230.las	5103	NAVD88 via Geoid09 on NAD83
778_232.las	5103	NAVD88 via Geoid09 on NAD83
778_234.las	5103	NAVD88 via Geoid09 on NAD83
778_236.las	5103	NAVD88 via Geoid09 on NAD83
778_238.las	5103	NAVD88 via Geoid09 on NAD83
778_240.las	5103	NAVD88 via Geoid09 on NAD83
778_242.las	5103	NAVD88 via Geoid09 on NAD83
778_244.las	5103	NAVD88 via Geoid09 on NAD83
778_246.las	5103	NAVD88 via Geoid09 on NAD83
778_248.las	5103	NAVD88 via Geoid09 on NAD83
778_250.las	5103	NAVD88 via Geoid09 on NAD83
778_252.las	5103	NAVD88 via Geoid09 on NAD83
778_254.las	5103	NAVD88 via Geoid09 on NAD83
778_256.las	5103	NAVD88 via Geoid09 on NAD83
778_258.las	5103	NAVD88 via Geoid09 on NAD83
778_260.las	5103	NAVD88 via Geoid09 on NAD83

2.4 Report on Datums (Tiled Data) - continued

File	EPSG Code	Vertical Datum
778_262.las	5103	NAVD88 via Geoid09 on NAD83
778_264.las	5103	NAVD88 via Geoid09 on NAD83
778_266.las	5103	NAVD88 via Geoid09 on NAD83
778_268.las	5103	NAVD88 via Geoid09 on NAD83
778_270.las	5103	NAVD88 via Geoid09 on NAD83
778_272.las	5103	NAVD88 via Geoid09 on NAD83
778_274.las	5103	NAVD88 via Geoid09 on NAD83
778_276.las	5103	NAVD88 via Geoid09 on NAD83
778_278.las	5103	NAVD88 via Geoid09 on NAD83
778_280.las	5103	NAVD88 via Geoid09 on NAD83
778_282.las	5103	NAVD88 via Geoid09 on NAD83
778_284.las	5103	NAVD88 via Geoid09 on NAD83
778_286.las	5103	NAVD88 via Geoid09 on NAD83
778_288.las	5103	NAVD88 via Geoid09 on NAD83
778_290.las	5103	NAVD88 via Geoid09 on NAD83
778_292.las	5103	NAVD88 via Geoid09 on NAD83
778_294.las	5103	NAVD88 via Geoid09 on NAD83
778_296.las	5103	NAVD88 via Geoid09 on NAD83
778_298.las	5103	NAVD88 via Geoid09 on NAD83
778_300.las	5103	NAVD88 via Geoid09 on NAD83
778_302.las	5103	NAVD88 via Geoid09 on NAD83
778_304.las	5103	NAVD88 via Geoid09 on NAD83
778_306.las	5103	NAVD88 via Geoid09 on NAD83
778_308.las	5103	NAVD88 via Geoid09 on NAD83
778_310.las	5103	NAVD88 via Geoid09 on NAD83
778_312.las	5103	NAVD88 via Geoid09 on NAD83
780_196.las	5103	NAVD88 via Geoid09 on NAD83
780_198.las	5103	NAVD88 via Geoid09 on NAD83
780_200.las	5103	NAVD88 via Geoid09 on NAD83
780_202.las	5103	NAVD88 via Geoid09 on NAD83
780_204.las	5103	NAVD88 via Geoid09 on NAD83
780_206.las	5103	NAVD88 via Geoid09 on NAD83
780_208.las	5103	NAVD88 via Geoid09 on NAD83
780_210.las	5103	NAVD88 via Geoid09 on NAD83
780_212.las	5103	NAVD88 via Geoid09 on NAD83
780_214.las	5103	NAVD88 via Geoid09 on NAD83
780_216.las	5103	NAVD88 via Geoid09 on NAD83
780_218.las	5103	NAVD88 via Geoid09 on NAD83
780_220.las	5103	NAVD88 via Geoid09 on NAD83
780_222.las	5103	NAVD88 via Geoid09 on NAD83
780_224.las	5103	NAVD88 via Geoid09 on NAD83
780_226.las	5103	NAVD88 via Geoid09 on NAD83
780_228.las	5103	NAVD88 via Geoid09 on NAD83
780_230.las	5103	NAVD88 via Geoid09 on NAD83
780_232.las	5103	NAVD88 via Geoid09 on NAD83
780_234.las	5103	NAVD88 via Geoid09 on NAD83
780_236.las	5103	NAVD88 via Geoid09 on NAD83
780_238.las	5103	NAVD88 via Geoid09 on NAD83
780_240.las	5103	NAVD88 via Geoid09 on NAD83

2.4 Report on Datums (Tiled Data) - continued

File	EPSG Code	Vertical Datum
780_242.las	5103	NAVD88 via Geoid09 on NAD83
780_244.las	5103	NAVD88 via Geoid09 on NAD83
780_246.las	5103	NAVD88 via Geoid09 on NAD83
780_248.las	5103	NAVD88 via Geoid09 on NAD83
780_250.las	5103	NAVD88 via Geoid09 on NAD83
780_252.las	5103	NAVD88 via Geoid09 on NAD83
780_254.las	5103	NAVD88 via Geoid09 on NAD83
780_256.las	5103	NAVD88 via Geoid09 on NAD83
780_258.las	5103	NAVD88 via Geoid09 on NAD83
780_260.las	5103	NAVD88 via Geoid09 on NAD83
780_262.las	5103	NAVD88 via Geoid09 on NAD83
780_264.las	5103	NAVD88 via Geoid09 on NAD83
780_266.las	5103	NAVD88 via Geoid09 on NAD83
780_268.las	5103	NAVD88 via Geoid09 on NAD83
780_270.las	5103	NAVD88 via Geoid09 on NAD83
780_272.las	5103	NAVD88 via Geoid09 on NAD83
780_274.las	5103	NAVD88 via Geoid09 on NAD83
780_276.las	5103	NAVD88 via Geoid09 on NAD83
780_278.las	5103	NAVD88 via Geoid09 on NAD83
780_280.las	5103	NAVD88 via Geoid09 on NAD83
780_282.las	5103	NAVD88 via Geoid09 on NAD83
780_284.las	5103	NAVD88 via Geoid09 on NAD83
780_286.las	5103	NAVD88 via Geoid09 on NAD83
780_288.las	5103	NAVD88 via Geoid09 on NAD83
780_290.las	5103	NAVD88 via Geoid09 on NAD83
780_292.las	5103	NAVD88 via Geoid09 on NAD83
780_294.las	5103	NAVD88 via Geoid09 on NAD83
780_296.las	5103	NAVD88 via Geoid09 on NAD83
780_298.las	5103	NAVD88 via Geoid09 on NAD83
780_300.las	5103	NAVD88 via Geoid09 on NAD83
780_302.las	5103	NAVD88 via Geoid09 on NAD83
780_304.las	5103	NAVD88 via Geoid09 on NAD83
780_306.las	5103	NAVD88 via Geoid09 on NAD83
780_308.las	5103	NAVD88 via Geoid09 on NAD83
780_310.las	5103	NAVD88 via Geoid09 on NAD83
780_312.las	5103	NAVD88 via Geoid09 on NAD83
782_198.las	5103	NAVD88 via Geoid09 on NAD83
782_200.las	5103	NAVD88 via Geoid09 on NAD83
782_202.las	5103	NAVD88 via Geoid09 on NAD83
782_204.las	5103	NAVD88 via Geoid09 on NAD83
782_206.las	5103	NAVD88 via Geoid09 on NAD83
782_208.las	5103	NAVD88 via Geoid09 on NAD83
782_210.las	5103	NAVD88 via Geoid09 on NAD83
782_212.las	5103	NAVD88 via Geoid09 on NAD83
782_214.las	5103	NAVD88 via Geoid09 on NAD83
782_216.las	5103	NAVD88 via Geoid09 on NAD83
782_218.las	5103	NAVD88 via Geoid09 on NAD83
782_220.las	5103	NAVD88 via Geoid09 on NAD83
782_222.las	5103	NAVD88 via Geoid09 on NAD83

2.4 Report on Datums (Tiled Data) - continued

File	EPSG Code	Vertical Datum
782_224.las	5103	NAVD88 via Geoid09 on NAD83
782_226.las	5103	NAVD88 via Geoid09 on NAD83
782_228.las	5103	NAVD88 via Geoid09 on NAD83
782_230.las	5103	NAVD88 via Geoid09 on NAD83
782_232.las	5103	NAVD88 via Geoid09 on NAD83
782_234.las	5103	NAVD88 via Geoid09 on NAD83
782_236.las	5103	NAVD88 via Geoid09 on NAD83
782_238.las	5103	NAVD88 via Geoid09 on NAD83
782_240.las	5103	NAVD88 via Geoid09 on NAD83
782_242.las	5103	NAVD88 via Geoid09 on NAD83
782_244.las	5103	NAVD88 via Geoid09 on NAD83
782_246.las	5103	NAVD88 via Geoid09 on NAD83
782_248.las	5103	NAVD88 via Geoid09 on NAD83
782_250.las	5103	NAVD88 via Geoid09 on NAD83
782_252.las	5103	NAVD88 via Geoid09 on NAD83
782_254.las	5103	NAVD88 via Geoid09 on NAD83
782_256.las	5103	NAVD88 via Geoid09 on NAD83
782_258.las	5103	NAVD88 via Geoid09 on NAD83
782_260.las	5103	NAVD88 via Geoid09 on NAD83
782_262.las	5103	NAVD88 via Geoid09 on NAD83
782_264.las	5103	NAVD88 via Geoid09 on NAD83
782_266.las	5103	NAVD88 via Geoid09 on NAD83
782_268.las	5103	NAVD88 via Geoid09 on NAD83
782_270.las	5103	NAVD88 via Geoid09 on NAD83
782_272.las	5103	NAVD88 via Geoid09 on NAD83
782_274.las	5103	NAVD88 via Geoid09 on NAD83
782_276.las	5103	NAVD88 via Geoid09 on NAD83
782_278.las	5103	NAVD88 via Geoid09 on NAD83
782_280.las	5103	NAVD88 via Geoid09 on NAD83
782_282.las	5103	NAVD88 via Geoid09 on NAD83
782_284.las	5103	NAVD88 via Geoid09 on NAD83
782_286.las	5103	NAVD88 via Geoid09 on NAD83
782_288.las	5103	NAVD88 via Geoid09 on NAD83
782_290.las	5103	NAVD88 via Geoid09 on NAD83
782_292.las	5103	NAVD88 via Geoid09 on NAD83
782_294.las	5103	NAVD88 via Geoid09 on NAD83
782_296.las	5103	NAVD88 via Geoid09 on NAD83
782_298.las	5103	NAVD88 via Geoid09 on NAD83
782_300.las	5103	NAVD88 via Geoid09 on NAD83
782_302.las	5103	NAVD88 via Geoid09 on NAD83
782_304.las	5103	NAVD88 via Geoid09 on NAD83
782_306.las	5103	NAVD88 via Geoid09 on NAD83
782_308.las	5103	NAVD88 via Geoid09 on NAD83
782_310.las	5103	NAVD88 via Geoid09 on NAD83
782_312.las	5103	NAVD88 via Geoid09 on NAD83
784_200.las	5103	NAVD88 via Geoid09 on NAD83
784_202.las	5103	NAVD88 via Geoid09 on NAD83
784_204.las	5103	NAVD88 via Geoid09 on NAD83
784_206.las	5103	NAVD88 via Geoid09 on NAD83

2.4 Report on Datums (Tiled Data) - continued

File	EPSG Code	Vertical Datum
784_208.las	5103	NAVD88 via Geoid09 on NAD83
784_210.las	5103	NAVD88 via Geoid09 on NAD83
784_212.las	5103	NAVD88 via Geoid09 on NAD83
784_214.las	5103	NAVD88 via Geoid09 on NAD83
784_216.las	5103	NAVD88 via Geoid09 on NAD83
784_218.las	5103	NAVD88 via Geoid09 on NAD83
784_220.las	5103	NAVD88 via Geoid09 on NAD83
784_222.las	5103	NAVD88 via Geoid09 on NAD83
784_224.las	5103	NAVD88 via Geoid09 on NAD83
784_226.las	5103	NAVD88 via Geoid09 on NAD83
784_228.las	5103	NAVD88 via Geoid09 on NAD83
784_230.las	5103	NAVD88 via Geoid09 on NAD83
784_232.las	5103	NAVD88 via Geoid09 on NAD83
784_234.las	5103	NAVD88 via Geoid09 on NAD83
784_236.las	5103	NAVD88 via Geoid09 on NAD83
784_238.las	5103	NAVD88 via Geoid09 on NAD83
784_240.las	5103	NAVD88 via Geoid09 on NAD83
784_242.las	5103	NAVD88 via Geoid09 on NAD83
784_244.las	5103	NAVD88 via Geoid09 on NAD83
784_246.las	5103	NAVD88 via Geoid09 on NAD83
784_248.las	5103	NAVD88 via Geoid09 on NAD83
784_250.las	5103	NAVD88 via Geoid09 on NAD83
784_252.las	5103	NAVD88 via Geoid09 on NAD83
784_254.las	5103	NAVD88 via Geoid09 on NAD83
784_256.las	5103	NAVD88 via Geoid09 on NAD83
784_258.las	5103	NAVD88 via Geoid09 on NAD83
784_260.las	5103	NAVD88 via Geoid09 on NAD83
784_262.las	5103	NAVD88 via Geoid09 on NAD83
784_264.las	5103	NAVD88 via Geoid09 on NAD83
784_266.las	5103	NAVD88 via Geoid09 on NAD83
784_268.las	5103	NAVD88 via Geoid09 on NAD83
784_270.las	5103	NAVD88 via Geoid09 on NAD83
784_272.las	5103	NAVD88 via Geoid09 on NAD83
784_274.las	5103	NAVD88 via Geoid09 on NAD83
784_276.las	5103	NAVD88 via Geoid09 on NAD83
784_278.las	5103	NAVD88 via Geoid09 on NAD83
784_280.las	5103	NAVD88 via Geoid09 on NAD83
784_282.las	5103	NAVD88 via Geoid09 on NAD83
784_284.las	5103	NAVD88 via Geoid09 on NAD83
784_286.las	5103	NAVD88 via Geoid09 on NAD83
784_288.las	5103	NAVD88 via Geoid09 on NAD83
784_290.las	5103	NAVD88 via Geoid09 on NAD83
784_292.las	5103	NAVD88 via Geoid09 on NAD83
784_294.las	5103	NAVD88 via Geoid09 on NAD83
784_296.las	5103	NAVD88 via Geoid09 on NAD83
784_298.las	5103	NAVD88 via Geoid09 on NAD83
784_300.las	5103	NAVD88 via Geoid09 on NAD83
784_302.las	5103	NAVD88 via Geoid09 on NAD83
784_304.las	5103	NAVD88 via Geoid09 on NAD83

2.4 Report on Datums (Tiled Data) - continued

File	EPSG Code	Vertical Datum
784_306.las	5103	NAVD88 via Geoid09 on NAD83
784_308.las	5103	NAVD88 via Geoid09 on NAD83
784_310.las	5103	NAVD88 via Geoid09 on NAD83
784_312.las	5103	NAVD88 via Geoid09 on NAD83
786_200.las	5103	NAVD88 via Geoid09 on NAD83
786_202.las	5103	NAVD88 via Geoid09 on NAD83
786_204.las	5103	NAVD88 via Geoid09 on NAD83
786_206.las	5103	NAVD88 via Geoid09 on NAD83
786_208.las	5103	NAVD88 via Geoid09 on NAD83
786_210.las	5103	NAVD88 via Geoid09 on NAD83
786_212.las	5103	NAVD88 via Geoid09 on NAD83
786_214.las	5103	NAVD88 via Geoid09 on NAD83
786_216.las	5103	NAVD88 via Geoid09 on NAD83
786_218.las	5103	NAVD88 via Geoid09 on NAD83
786_220.las	5103	NAVD88 via Geoid09 on NAD83
786_222.las	5103	NAVD88 via Geoid09 on NAD83
786_224.las	5103	NAVD88 via Geoid09 on NAD83
786_226.las	5103	NAVD88 via Geoid09 on NAD83
786_228.las	5103	NAVD88 via Geoid09 on NAD83
786_230.las	5103	NAVD88 via Geoid09 on NAD83
786_232.las	5103	NAVD88 via Geoid09 on NAD83
786_234.las	5103	NAVD88 via Geoid09 on NAD83
786_236.las	5103	NAVD88 via Geoid09 on NAD83
786_238.las	5103	NAVD88 via Geoid09 on NAD83
786_240.las	5103	NAVD88 via Geoid09 on NAD83
786_242.las	5103	NAVD88 via Geoid09 on NAD83
786_244.las	5103	NAVD88 via Geoid09 on NAD83
786_246.las	5103	NAVD88 via Geoid09 on NAD83
786_248.las	5103	NAVD88 via Geoid09 on NAD83
786_250.las	5103	NAVD88 via Geoid09 on NAD83
786_252.las	5103	NAVD88 via Geoid09 on NAD83
786_254.las	5103	NAVD88 via Geoid09 on NAD83
786_256.las	5103	NAVD88 via Geoid09 on NAD83
786_258.las	5103	NAVD88 via Geoid09 on NAD83
786_260.las	5103	NAVD88 via Geoid09 on NAD83
786_262.las	5103	NAVD88 via Geoid09 on NAD83
786_264.las	5103	NAVD88 via Geoid09 on NAD83
786_266.las	5103	NAVD88 via Geoid09 on NAD83
786_268.las	5103	NAVD88 via Geoid09 on NAD83
786_270.las	5103	NAVD88 via Geoid09 on NAD83
786_272.las	5103	NAVD88 via Geoid09 on NAD83
786_274.las	5103	NAVD88 via Geoid09 on NAD83
786_276.las	5103	NAVD88 via Geoid09 on NAD83
786_278.las	5103	NAVD88 via Geoid09 on NAD83
786_280.las	5103	NAVD88 via Geoid09 on NAD83
786_282.las	5103	NAVD88 via Geoid09 on NAD83
786_284.las	5103	NAVD88 via Geoid09 on NAD83
786_286.las	5103	NAVD88 via Geoid09 on NAD83
786_288.las	5103	NAVD88 via Geoid09 on NAD83

2.4 Report on Datums (Tiled Data) - continued

File	EPSG Code	Vertical Datum
786_290.las	5103	NAVD88 via Geoid09 on NAD83
786_292.las	5103	NAVD88 via Geoid09 on NAD83
786_294.las	5103	NAVD88 via Geoid09 on NAD83
786_296.las	5103	NAVD88 via Geoid09 on NAD83
786_298.las	5103	NAVD88 via Geoid09 on NAD83
786_300.las	5103	NAVD88 via Geoid09 on NAD83
786_302.las	5103	NAVD88 via Geoid09 on NAD83
786_304.las	5103	NAVD88 via Geoid09 on NAD83
786_306.las	5103	NAVD88 via Geoid09 on NAD83
786_308.las	5103	NAVD88 via Geoid09 on NAD83
786_310.las	5103	NAVD88 via Geoid09 on NAD83
788_202.las	5103	NAVD88 via Geoid09 on NAD83
788_204.las	5103	NAVD88 via Geoid09 on NAD83
788_206.las	5103	NAVD88 via Geoid09 on NAD83
788_208.las	5103	NAVD88 via Geoid09 on NAD83
788_210.las	5103	NAVD88 via Geoid09 on NAD83
788_212.las	5103	NAVD88 via Geoid09 on NAD83
788_214.las	5103	NAVD88 via Geoid09 on NAD83
788_216.las	5103	NAVD88 via Geoid09 on NAD83
788_218.las	5103	NAVD88 via Geoid09 on NAD83
788_220.las	5103	NAVD88 via Geoid09 on NAD83
788_222.las	5103	NAVD88 via Geoid09 on NAD83
788_224.las	5103	NAVD88 via Geoid09 on NAD83
788_226.las	5103	NAVD88 via Geoid09 on NAD83
788_228.las	5103	NAVD88 via Geoid09 on NAD83
788_230.las	5103	NAVD88 via Geoid09 on NAD83
788_232.las	5103	NAVD88 via Geoid09 on NAD83
788_234.las	5103	NAVD88 via Geoid09 on NAD83
788_236.las	5103	NAVD88 via Geoid09 on NAD83
788_238.las	5103	NAVD88 via Geoid09 on NAD83
788_240.las	5103	NAVD88 via Geoid09 on NAD83
788_242.las	5103	NAVD88 via Geoid09 on NAD83
788_244.las	5103	NAVD88 via Geoid09 on NAD83
788_246.las	5103	NAVD88 via Geoid09 on NAD83
788_248.las	5103	NAVD88 via Geoid09 on NAD83
788_250.las	5103	NAVD88 via Geoid09 on NAD83
788_252.las	5103	NAVD88 via Geoid09 on NAD83
788_254.las	5103	NAVD88 via Geoid09 on NAD83
788_256.las	5103	NAVD88 via Geoid09 on NAD83
788_258.las	5103	NAVD88 via Geoid09 on NAD83
788_260.las	5103	NAVD88 via Geoid09 on NAD83
788_262.las	5103	NAVD88 via Geoid09 on NAD83
788_264.las	5103	NAVD88 via Geoid09 on NAD83
788_266.las	5103	NAVD88 via Geoid09 on NAD83
788_268.las	5103	NAVD88 via Geoid09 on NAD83
788_270.las	5103	NAVD88 via Geoid09 on NAD83
788_272.las	5103	NAVD88 via Geoid09 on NAD83
788_274.las	5103	NAVD88 via Geoid09 on NAD83
788_276.las	5103	NAVD88 via Geoid09 on NAD83

2.4 Report on Datums (Tiled Data) - continued

File	EPSG Code	Vertical Datum
788_278.las	5103	NAVD88 via Geoid09 on NAD83
788_280.las	5103	NAVD88 via Geoid09 on NAD83
788_282.las	5103	NAVD88 via Geoid09 on NAD83
788_284.las	5103	NAVD88 via Geoid09 on NAD83
788_286.las	5103	NAVD88 via Geoid09 on NAD83
788_288.las	5103	NAVD88 via Geoid09 on NAD83
788_290.las	5103	NAVD88 via Geoid09 on NAD83
788_292.las	5103	NAVD88 via Geoid09 on NAD83
788_294.las	5103	NAVD88 via Geoid09 on NAD83
788_296.las	5103	NAVD88 via Geoid09 on NAD83
788_298.las	5103	NAVD88 via Geoid09 on NAD83
788_300.las	5103	NAVD88 via Geoid09 on NAD83
788_302.las	5103	NAVD88 via Geoid09 on NAD83
788_304.las	5103	NAVD88 via Geoid09 on NAD83
788_306.las	5103	NAVD88 via Geoid09 on NAD83
788_308.las	5103	NAVD88 via Geoid09 on NAD83
788_310.las	5103	NAVD88 via Geoid09 on NAD83
790_202.las	5103	NAVD88 via Geoid09 on NAD83
790_204.las	5103	NAVD88 via Geoid09 on NAD83
790_206.las	5103	NAVD88 via Geoid09 on NAD83
790_208.las	5103	NAVD88 via Geoid09 on NAD83
790_210.las	5103	NAVD88 via Geoid09 on NAD83
790_212.las	5103	NAVD88 via Geoid09 on NAD83
790_214.las	5103	NAVD88 via Geoid09 on NAD83
790_216.las	5103	NAVD88 via Geoid09 on NAD83
790_218.las	5103	NAVD88 via Geoid09 on NAD83
790_220.las	5103	NAVD88 via Geoid09 on NAD83
790_222.las	5103	NAVD88 via Geoid09 on NAD83
790_224.las	5103	NAVD88 via Geoid09 on NAD83
790_226.las	5103	NAVD88 via Geoid09 on NAD83
790_228.las	5103	NAVD88 via Geoid09 on NAD83
790_230.las	5103	NAVD88 via Geoid09 on NAD83
790_232.las	5103	NAVD88 via Geoid09 on NAD83
790_234.las	5103	NAVD88 via Geoid09 on NAD83
790_236.las	5103	NAVD88 via Geoid09 on NAD83
790_238.las	5103	NAVD88 via Geoid09 on NAD83
790_240.las	5103	NAVD88 via Geoid09 on NAD83
790_242.las	5103	NAVD88 via Geoid09 on NAD83
790_244.las	5103	NAVD88 via Geoid09 on NAD83
790_246.las	5103	NAVD88 via Geoid09 on NAD83
790_248.las	5103	NAVD88 via Geoid09 on NAD83
790_250.las	5103	NAVD88 via Geoid09 on NAD83
790_252.las	5103	NAVD88 via Geoid09 on NAD83
790_254.las	5103	NAVD88 via Geoid09 on NAD83
790_256.las	5103	NAVD88 via Geoid09 on NAD83
790_258.las	5103	NAVD88 via Geoid09 on NAD83
790_260.las	5103	NAVD88 via Geoid09 on NAD83
790_262.las	5103	NAVD88 via Geoid09 on NAD83
790_264.las	5103	NAVD88 via Geoid09 on NAD83

2.4 Report on Datums (Tiled Data) - continued

File	EPSG Code	Vertical Datum
790_266.las	5103	NAVD88 via Geoid09 on NAD83
790_268.las	5103	NAVD88 via Geoid09 on NAD83
790_270.las	5103	NAVD88 via Geoid09 on NAD83
790_272.las	5103	NAVD88 via Geoid09 on NAD83
790_274.las	5103	NAVD88 via Geoid09 on NAD83
790_276.las	5103	NAVD88 via Geoid09 on NAD83
790_278.las	5103	NAVD88 via Geoid09 on NAD83
790_280.las	5103	NAVD88 via Geoid09 on NAD83
790_282.las	5103	NAVD88 via Geoid09 on NAD83
790_284.las	5103	NAVD88 via Geoid09 on NAD83
790_286.las	5103	NAVD88 via Geoid09 on NAD83
790_288.las	5103	NAVD88 via Geoid09 on NAD83
790_290.las	5103	NAVD88 via Geoid09 on NAD83
790_292.las	5103	NAVD88 via Geoid09 on NAD83
790_294.las	5103	NAVD88 via Geoid09 on NAD83
790_296.las	5103	NAVD88 via Geoid09 on NAD83
790_298.las	5103	NAVD88 via Geoid09 on NAD83
790_300.las	5103	NAVD88 via Geoid09 on NAD83
790_302.las	5103	NAVD88 via Geoid09 on NAD83
790_304.las	5103	NAVD88 via Geoid09 on NAD83
790_306.las	5103	NAVD88 via Geoid09 on NAD83
790_308.las	5103	NAVD88 via Geoid09 on NAD83
790_310.las	5103	NAVD88 via Geoid09 on NAD83
792_204.las	5103	NAVD88 via Geoid09 on NAD83
792_206.las	5103	NAVD88 via Geoid09 on NAD83
792_208.las	5103	NAVD88 via Geoid09 on NAD83
792_210.las	5103	NAVD88 via Geoid09 on NAD83
792_212.las	5103	NAVD88 via Geoid09 on NAD83
792_214.las	5103	NAVD88 via Geoid09 on NAD83
792_216.las	5103	NAVD88 via Geoid09 on NAD83
792_218.las	5103	NAVD88 via Geoid09 on NAD83
792_220.las	5103	NAVD88 via Geoid09 on NAD83
792_222.las	5103	NAVD88 via Geoid09 on NAD83
792_224.las	5103	NAVD88 via Geoid09 on NAD83
792_226.las	5103	NAVD88 via Geoid09 on NAD83
792_228.las	5103	NAVD88 via Geoid09 on NAD83
792_230.las	5103	NAVD88 via Geoid09 on NAD83
792_232.las	5103	NAVD88 via Geoid09 on NAD83
792_234.las	5103	NAVD88 via Geoid09 on NAD83
792_236.las	5103	NAVD88 via Geoid09 on NAD83
792_238.las	5103	NAVD88 via Geoid09 on NAD83
792_240.las	5103	NAVD88 via Geoid09 on NAD83
792_242.las	5103	NAVD88 via Geoid09 on NAD83
792_244.las	5103	NAVD88 via Geoid09 on NAD83
792_246.las	5103	NAVD88 via Geoid09 on NAD83
792_248.las	5103	NAVD88 via Geoid09 on NAD83
792_250.las	5103	NAVD88 via Geoid09 on NAD83
792_252.las	5103	NAVD88 via Geoid09 on NAD83
792_254.las	5103	NAVD88 via Geoid09 on NAD83

2.4 Report on Datums (Tiled Data) - continued

File	EPSG Code	Vertical Datum
792_256.las	5103	NAVD88 via Geoid09 on NAD83
792_258.las	5103	NAVD88 via Geoid09 on NAD83
792_260.las	5103	NAVD88 via Geoid09 on NAD83
792_262.las	5103	NAVD88 via Geoid09 on NAD83
792_264.las	5103	NAVD88 via Geoid09 on NAD83
792_266.las	5103	NAVD88 via Geoid09 on NAD83
792_268.las	5103	NAVD88 via Geoid09 on NAD83
792_270.las	5103	NAVD88 via Geoid09 on NAD83
792_272.las	5103	NAVD88 via Geoid09 on NAD83
792_274.las	5103	NAVD88 via Geoid09 on NAD83
792_276.las	5103	NAVD88 via Geoid09 on NAD83
792_278.las	5103	NAVD88 via Geoid09 on NAD83
792_280.las	5103	NAVD88 via Geoid09 on NAD83
792_282.las	5103	NAVD88 via Geoid09 on NAD83
792_284.las	5103	NAVD88 via Geoid09 on NAD83
792_286.las	5103	NAVD88 via Geoid09 on NAD83
792_288.las	5103	NAVD88 via Geoid09 on NAD83
792_290.las	5103	NAVD88 via Geoid09 on NAD83
792_292.las	5103	NAVD88 via Geoid09 on NAD83
792_294.las	5103	NAVD88 via Geoid09 on NAD83
792_296.las	5103	NAVD88 via Geoid09 on NAD83
792_298.las	5103	NAVD88 via Geoid09 on NAD83
792_300.las	5103	NAVD88 via Geoid09 on NAD83
792_302.las	5103	NAVD88 via Geoid09 on NAD83
792_304.las	5103	NAVD88 via Geoid09 on NAD83
792_306.las	5103	NAVD88 via Geoid09 on NAD83
792_308.las	5103	NAVD88 via Geoid09 on NAD83
792_310.las	5103	NAVD88 via Geoid09 on NAD83
794_204.las	5103	NAVD88 via Geoid09 on NAD83
794_206.las	5103	NAVD88 via Geoid09 on NAD83
794_208.las	5103	NAVD88 via Geoid09 on NAD83
794_210.las	5103	NAVD88 via Geoid09 on NAD83
794_212.las	5103	NAVD88 via Geoid09 on NAD83
794_214.las	5103	NAVD88 via Geoid09 on NAD83
794_216.las	5103	NAVD88 via Geoid09 on NAD83
794_218.las	5103	NAVD88 via Geoid09 on NAD83
794_220.las	5103	NAVD88 via Geoid09 on NAD83
794_222.las	5103	NAVD88 via Geoid09 on NAD83
794_224.las	5103	NAVD88 via Geoid09 on NAD83
794_226.las	5103	NAVD88 via Geoid09 on NAD83
794_228.las	5103	NAVD88 via Geoid09 on NAD83
794_230.las	5103	NAVD88 via Geoid09 on NAD83
794_232.las	5103	NAVD88 via Geoid09 on NAD83
794_234.las	5103	NAVD88 via Geoid09 on NAD83
794_236.las	5103	NAVD88 via Geoid09 on NAD83
794_238.las	5103	NAVD88 via Geoid09 on NAD83
794_240.las	5103	NAVD88 via Geoid09 on NAD83
794_242.las	5103	NAVD88 via Geoid09 on NAD83
794_244.las	5103	NAVD88 via Geoid09 on NAD83

2.4 Report on Datums (Tiled Data) - continued

File	EPSG Code	Vertical Datum
794_246.las	5103	NAVD88 via Geoid09 on NAD83
794_248.las	5103	NAVD88 via Geoid09 on NAD83
794_250.las	5103	NAVD88 via Geoid09 on NAD83
794_252.las	5103	NAVD88 via Geoid09 on NAD83
794_254.las	5103	NAVD88 via Geoid09 on NAD83
794_256.las	5103	NAVD88 via Geoid09 on NAD83
794_258.las	5103	NAVD88 via Geoid09 on NAD83
794_260.las	5103	NAVD88 via Geoid09 on NAD83
794_262.las	5103	NAVD88 via Geoid09 on NAD83
794_264.las	5103	NAVD88 via Geoid09 on NAD83
794_266.las	5103	NAVD88 via Geoid09 on NAD83
794_268.las	5103	NAVD88 via Geoid09 on NAD83
794_270.las	5103	NAVD88 via Geoid09 on NAD83
794_272.las	5103	NAVD88 via Geoid09 on NAD83
794_274.las	5103	NAVD88 via Geoid09 on NAD83
794_276.las	5103	NAVD88 via Geoid09 on NAD83
794_278.las	5103	NAVD88 via Geoid09 on NAD83
794_280.las	5103	NAVD88 via Geoid09 on NAD83
794_282.las	5103	NAVD88 via Geoid09 on NAD83
794_284.las	5103	NAVD88 via Geoid09 on NAD83
794_286.las	5103	NAVD88 via Geoid09 on NAD83
794_288.las	5103	NAVD88 via Geoid09 on NAD83
794_290.las	5103	NAVD88 via Geoid09 on NAD83
794_292.las	5103	NAVD88 via Geoid09 on NAD83
794_294.las	5103	NAVD88 via Geoid09 on NAD83
794_296.las	5103	NAVD88 via Geoid09 on NAD83
794_298.las	5103	NAVD88 via Geoid09 on NAD83
794_300.las	5103	NAVD88 via Geoid09 on NAD83
794_302.las	5103	NAVD88 via Geoid09 on NAD83
794_304.las	5103	NAVD88 via Geoid09 on NAD83
794_306.las	5103	NAVD88 via Geoid09 on NAD83
794_308.las	5103	NAVD88 via Geoid09 on NAD83
794_310.las	5103	NAVD88 via Geoid09 on NAD83
796_204.las	5103	NAVD88 via Geoid09 on NAD83
796_206.las	5103	NAVD88 via Geoid09 on NAD83
796_208.las	5103	NAVD88 via Geoid09 on NAD83
796_210.las	5103	NAVD88 via Geoid09 on NAD83
796_212.las	5103	NAVD88 via Geoid09 on NAD83
796_214.las	5103	NAVD88 via Geoid09 on NAD83
796_216.las	5103	NAVD88 via Geoid09 on NAD83
796_218.las	5103	NAVD88 via Geoid09 on NAD83
796_220.las	5103	NAVD88 via Geoid09 on NAD83
796_222.las	5103	NAVD88 via Geoid09 on NAD83
796_224.las	5103	NAVD88 via Geoid09 on NAD83
796_226.las	5103	NAVD88 via Geoid09 on NAD83
796_228.las	5103	NAVD88 via Geoid09 on NAD83
796_230.las	5103	NAVD88 via Geoid09 on NAD83
796_232.las	5103	NAVD88 via Geoid09 on NAD83
796_234.las	5103	NAVD88 via Geoid09 on NAD83

2.4 Report on Datums (Tiled Data) - continued

File	EPSG Code	Vertical Datum
796_236.las	5103	NAVD88 via Geoid09 on NAD83
796_238.las	5103	NAVD88 via Geoid09 on NAD83
796_240.las	5103	NAVD88 via Geoid09 on NAD83
796_242.las	5103	NAVD88 via Geoid09 on NAD83
796_244.las	5103	NAVD88 via Geoid09 on NAD83
796_246.las	5103	NAVD88 via Geoid09 on NAD83
796_248.las	5103	NAVD88 via Geoid09 on NAD83
796_250.las	5103	NAVD88 via Geoid09 on NAD83
796_252.las	5103	NAVD88 via Geoid09 on NAD83
796_254.las	5103	NAVD88 via Geoid09 on NAD83
796_256.las	5103	NAVD88 via Geoid09 on NAD83
796_258.las	5103	NAVD88 via Geoid09 on NAD83
796_260.las	5103	NAVD88 via Geoid09 on NAD83
796_262.las	5103	NAVD88 via Geoid09 on NAD83
796_264.las	5103	NAVD88 via Geoid09 on NAD83
796_266.las	5103	NAVD88 via Geoid09 on NAD83
796_268.las	5103	NAVD88 via Geoid09 on NAD83
796_270.las	5103	NAVD88 via Geoid09 on NAD83
796_272.las	5103	NAVD88 via Geoid09 on NAD83
796_274.las	5103	NAVD88 via Geoid09 on NAD83
796_276.las	5103	NAVD88 via Geoid09 on NAD83
796_278.las	5103	NAVD88 via Geoid09 on NAD83
796_280.las	5103	NAVD88 via Geoid09 on NAD83
796_282.las	5103	NAVD88 via Geoid09 on NAD83
796_284.las	5103	NAVD88 via Geoid09 on NAD83
796_286.las	5103	NAVD88 via Geoid09 on NAD83
796_288.las	5103	NAVD88 via Geoid09 on NAD83
796_290.las	5103	NAVD88 via Geoid09 on NAD83
796_292.las	5103	NAVD88 via Geoid09 on NAD83
796_294.las	5103	NAVD88 via Geoid09 on NAD83
796_296.las	5103	NAVD88 via Geoid09 on NAD83
796_298.las	5103	NAVD88 via Geoid09 on NAD83
796_300.las	5103	NAVD88 via Geoid09 on NAD83
796_302.las	5103	NAVD88 via Geoid09 on NAD83
796_304.las	5103	NAVD88 via Geoid09 on NAD83
796_306.las	5103	NAVD88 via Geoid09 on NAD83
796_308.las	5103	NAVD88 via Geoid09 on NAD83
796_310.las	5103	NAVD88 via Geoid09 on NAD83
798_204.las	5103	NAVD88 via Geoid09 on NAD83
798_206.las	5103	NAVD88 via Geoid09 on NAD83
798_208.las	5103	NAVD88 via Geoid09 on NAD83
798_210.las	5103	NAVD88 via Geoid09 on NAD83
798_212.las	5103	NAVD88 via Geoid09 on NAD83
798_214.las	5103	NAVD88 via Geoid09 on NAD83
798_216.las	5103	NAVD88 via Geoid09 on NAD83
798_218.las	5103	NAVD88 via Geoid09 on NAD83
798_220.las	5103	NAVD88 via Geoid09 on NAD83
798_222.las	5103	NAVD88 via Geoid09 on NAD83
798_224.las	5103	NAVD88 via Geoid09 on NAD83

2.4 Report on Datums (Tiled Data) - continued

File	EPSG Code	Vertical Datum
798_226.las	5103	NAVD88 via Geoid09 on NAD83
798_228.las	5103	NAVD88 via Geoid09 on NAD83
798_230.las	5103	NAVD88 via Geoid09 on NAD83
798_232.las	5103	NAVD88 via Geoid09 on NAD83
798_234.las	5103	NAVD88 via Geoid09 on NAD83
798_236.las	5103	NAVD88 via Geoid09 on NAD83
798_238.las	5103	NAVD88 via Geoid09 on NAD83
798_240.las	5103	NAVD88 via Geoid09 on NAD83
798_242.las	5103	NAVD88 via Geoid09 on NAD83
798_244.las	5103	NAVD88 via Geoid09 on NAD83
798_246.las	5103	NAVD88 via Geoid09 on NAD83
798_248.las	5103	NAVD88 via Geoid09 on NAD83
798_250.las	5103	NAVD88 via Geoid09 on NAD83
798_252.las	5103	NAVD88 via Geoid09 on NAD83
798_254.las	5103	NAVD88 via Geoid09 on NAD83
798_256.las	5103	NAVD88 via Geoid09 on NAD83
798_258.las	5103	NAVD88 via Geoid09 on NAD83
798_260.las	5103	NAVD88 via Geoid09 on NAD83
798_262.las	5103	NAVD88 via Geoid09 on NAD83
798_264.las	5103	NAVD88 via Geoid09 on NAD83
798_266.las	5103	NAVD88 via Geoid09 on NAD83
798_268.las	5103	NAVD88 via Geoid09 on NAD83
798_270.las	5103	NAVD88 via Geoid09 on NAD83
798_272.las	5103	NAVD88 via Geoid09 on NAD83
798_274.las	5103	NAVD88 via Geoid09 on NAD83
798_276.las	5103	NAVD88 via Geoid09 on NAD83
798_278.las	5103	NAVD88 via Geoid09 on NAD83
798_280.las	5103	NAVD88 via Geoid09 on NAD83
798_282.las	5103	NAVD88 via Geoid09 on NAD83
798_284.las	5103	NAVD88 via Geoid09 on NAD83
798_286.las	5103	NAVD88 via Geoid09 on NAD83
798_288.las	5103	NAVD88 via Geoid09 on NAD83
798_290.las	5103	NAVD88 via Geoid09 on NAD83
798_292.las	5103	NAVD88 via Geoid09 on NAD83
798_294.las	5103	NAVD88 via Geoid09 on NAD83
798_296.las	5103	NAVD88 via Geoid09 on NAD83
798_298.las	5103	NAVD88 via Geoid09 on NAD83
798_300.las	5103	NAVD88 via Geoid09 on NAD83
798_302.las	5103	NAVD88 via Geoid09 on NAD83
798_304.las	5103	NAVD88 via Geoid09 on NAD83
798_306.las	5103	NAVD88 via Geoid09 on NAD83
798_308.las	5103	NAVD88 via Geoid09 on NAD83
798_310.las	5103	NAVD88 via Geoid09 on NAD83
800_204.las	5103	NAVD88 via Geoid09 on NAD83
800_206.las	5103	NAVD88 via Geoid09 on NAD83
800_208.las	5103	NAVD88 via Geoid09 on NAD83
800_210.las	5103	NAVD88 via Geoid09 on NAD83
800_212.las	5103	NAVD88 via Geoid09 on NAD83
800_214.las	5103	NAVD88 via Geoid09 on NAD83

2.4 Report on Datums (Tiled Data) - continued

File	EPSG Code	Vertical Datum
800_216.las	5103	NAVD88 via Geoid09 on NAD83
800_218.las	5103	NAVD88 via Geoid09 on NAD83
800_220.las	5103	NAVD88 via Geoid09 on NAD83
800_222.las	5103	NAVD88 via Geoid09 on NAD83
800_224.las	5103	NAVD88 via Geoid09 on NAD83
800_226.las	5103	NAVD88 via Geoid09 on NAD83
800_228.las	5103	NAVD88 via Geoid09 on NAD83
800_230.las	5103	NAVD88 via Geoid09 on NAD83
800_232.las	5103	NAVD88 via Geoid09 on NAD83
800_234.las	5103	NAVD88 via Geoid09 on NAD83
800_236.las	5103	NAVD88 via Geoid09 on NAD83
800_238.las	5103	NAVD88 via Geoid09 on NAD83
800_240.las	5103	NAVD88 via Geoid09 on NAD83
800_242.las	5103	NAVD88 via Geoid09 on NAD83
800_244.las	5103	NAVD88 via Geoid09 on NAD83
800_246.las	5103	NAVD88 via Geoid09 on NAD83
800_248.las	5103	NAVD88 via Geoid09 on NAD83
800_250.las	5103	NAVD88 via Geoid09 on NAD83
800_252.las	5103	NAVD88 via Geoid09 on NAD83
800_254.las	5103	NAVD88 via Geoid09 on NAD83
800_256.las	5103	NAVD88 via Geoid09 on NAD83
800_258.las	5103	NAVD88 via Geoid09 on NAD83
800_260.las	5103	NAVD88 via Geoid09 on NAD83
800_262.las	5103	NAVD88 via Geoid09 on NAD83
800_264.las	5103	NAVD88 via Geoid09 on NAD83
800_266.las	5103	NAVD88 via Geoid09 on NAD83
800_268.las	5103	NAVD88 via Geoid09 on NAD83
800_270.las	5103	NAVD88 via Geoid09 on NAD83
800_272.las	5103	NAVD88 via Geoid09 on NAD83
800_274.las	5103	NAVD88 via Geoid09 on NAD83
800_276.las	5103	NAVD88 via Geoid09 on NAD83
800_278.las	5103	NAVD88 via Geoid09 on NAD83
800_280.las	5103	NAVD88 via Geoid09 on NAD83
800_282.las	5103	NAVD88 via Geoid09 on NAD83
800_284.las	5103	NAVD88 via Geoid09 on NAD83
800_286.las	5103	NAVD88 via Geoid09 on NAD83
800_288.las	5103	NAVD88 via Geoid09 on NAD83
800_290.las	5103	NAVD88 via Geoid09 on NAD83
800_292.las	5103	NAVD88 via Geoid09 on NAD83
800_294.las	5103	NAVD88 via Geoid09 on NAD83
800_296.las	5103	NAVD88 via Geoid09 on NAD83
800_298.las	5103	NAVD88 via Geoid09 on NAD83
800_300.las	5103	NAVD88 via Geoid09 on NAD83
800_302.las	5103	NAVD88 via Geoid09 on NAD83
800_304.las	5103	NAVD88 via Geoid09 on NAD83
800_306.las	5103	NAVD88 via Geoid09 on NAD83
800_308.las	5103	NAVD88 via Geoid09 on NAD83
800_310.las	5103	NAVD88 via Geoid09 on NAD83
802_204.las	5103	NAVD88 via Geoid09 on NAD83

2.4 Report on Datums (Tiled Data) - continued

File	EPSG Code	Vertical Datum
802_206.las	5103	NAVD88 via Geoid09 on NAD83
802_208.las	5103	NAVD88 via Geoid09 on NAD83
802_210.las	5103	NAVD88 via Geoid09 on NAD83
802_212.las	5103	NAVD88 via Geoid09 on NAD83
802_214.las	5103	NAVD88 via Geoid09 on NAD83
802_216.las	5103	NAVD88 via Geoid09 on NAD83
802_218.las	5103	NAVD88 via Geoid09 on NAD83
802_220.las	5103	NAVD88 via Geoid09 on NAD83
802_222.las	5103	NAVD88 via Geoid09 on NAD83
802_224.las	5103	NAVD88 via Geoid09 on NAD83
802_226.las	5103	NAVD88 via Geoid09 on NAD83
802_228.las	5103	NAVD88 via Geoid09 on NAD83
802_230.las	5103	NAVD88 via Geoid09 on NAD83
802_232.las	5103	NAVD88 via Geoid09 on NAD83
802_234.las	5103	NAVD88 via Geoid09 on NAD83
802_236.las	5103	NAVD88 via Geoid09 on NAD83
802_238.las	5103	NAVD88 via Geoid09 on NAD83
802_240.las	5103	NAVD88 via Geoid09 on NAD83
802_242.las	5103	NAVD88 via Geoid09 on NAD83
802_244.las	5103	NAVD88 via Geoid09 on NAD83
802_246.las	5103	NAVD88 via Geoid09 on NAD83
802_248.las	5103	NAVD88 via Geoid09 on NAD83
802_250.las	5103	NAVD88 via Geoid09 on NAD83
802_252.las	5103	NAVD88 via Geoid09 on NAD83
802_254.las	5103	NAVD88 via Geoid09 on NAD83
802_256.las	5103	NAVD88 via Geoid09 on NAD83
802_258.las	5103	NAVD88 via Geoid09 on NAD83
802_260.las	5103	NAVD88 via Geoid09 on NAD83
802_262.las	5103	NAVD88 via Geoid09 on NAD83
802_264.las	5103	NAVD88 via Geoid09 on NAD83
802_266.las	5103	NAVD88 via Geoid09 on NAD83
802_268.las	5103	NAVD88 via Geoid09 on NAD83
802_270.las	5103	NAVD88 via Geoid09 on NAD83
802_272.las	5103	NAVD88 via Geoid09 on NAD83
802_274.las	5103	NAVD88 via Geoid09 on NAD83
802_276.las	5103	NAVD88 via Geoid09 on NAD83
802_278.las	5103	NAVD88 via Geoid09 on NAD83
802_280.las	5103	NAVD88 via Geoid09 on NAD83
802_282.las	5103	NAVD88 via Geoid09 on NAD83
802_284.las	5103	NAVD88 via Geoid09 on NAD83
802_286.las	5103	NAVD88 via Geoid09 on NAD83
802_288.las	5103	NAVD88 via Geoid09 on NAD83
802_290.las	5103	NAVD88 via Geoid09 on NAD83
802_292.las	5103	NAVD88 via Geoid09 on NAD83
802_294.las	5103	NAVD88 via Geoid09 on NAD83
802_296.las	5103	NAVD88 via Geoid09 on NAD83
802_298.las	5103	NAVD88 via Geoid09 on NAD83
802_300.las	5103	NAVD88 via Geoid09 on NAD83
802_302.las	5103	NAVD88 via Geoid09 on NAD83

2.4 Report on Datums (Tiled Data) - continued

File	EPSG Code	Vertical Datum
802_304.las	5103	NAVD88 via Geoid09 on NAD83
802_306.las	5103	NAVD88 via Geoid09 on NAD83
802_308.las	5103	NAVD88 via Geoid09 on NAD83
802_310.las	5103	NAVD88 via Geoid09 on NAD83
804_204.las	5103	NAVD88 via Geoid09 on NAD83
804_206.las	5103	NAVD88 via Geoid09 on NAD83
804_208.las	5103	NAVD88 via Geoid09 on NAD83
804_210.las	5103	NAVD88 via Geoid09 on NAD83
804_212.las	5103	NAVD88 via Geoid09 on NAD83
804_214.las	5103	NAVD88 via Geoid09 on NAD83
804_216.las	5103	NAVD88 via Geoid09 on NAD83
804_218.las	5103	NAVD88 via Geoid09 on NAD83
804_220.las	5103	NAVD88 via Geoid09 on NAD83
804_222.las	5103	NAVD88 via Geoid09 on NAD83
804_224.las	5103	NAVD88 via Geoid09 on NAD83
804_226.las	5103	NAVD88 via Geoid09 on NAD83
804_228.las	5103	NAVD88 via Geoid09 on NAD83
804_230.las	5103	NAVD88 via Geoid09 on NAD83
804_232.las	5103	NAVD88 via Geoid09 on NAD83
804_234.las	5103	NAVD88 via Geoid09 on NAD83
804_236.las	5103	NAVD88 via Geoid09 on NAD83
804_238.las	5103	NAVD88 via Geoid09 on NAD83
804_240.las	5103	NAVD88 via Geoid09 on NAD83
804_242.las	5103	NAVD88 via Geoid09 on NAD83
804_244.las	5103	NAVD88 via Geoid09 on NAD83
804_246.las	5103	NAVD88 via Geoid09 on NAD83
804_248.las	5103	NAVD88 via Geoid09 on NAD83
804_250.las	5103	NAVD88 via Geoid09 on NAD83
804_252.las	5103	NAVD88 via Geoid09 on NAD83
804_254.las	5103	NAVD88 via Geoid09 on NAD83
804_256.las	5103	NAVD88 via Geoid09 on NAD83
804_258.las	5103	NAVD88 via Geoid09 on NAD83
804_260.las	5103	NAVD88 via Geoid09 on NAD83
804_262.las	5103	NAVD88 via Geoid09 on NAD83
804_264.las	5103	NAVD88 via Geoid09 on NAD83
804_266.las	5103	NAVD88 via Geoid09 on NAD83
804_268.las	5103	NAVD88 via Geoid09 on NAD83
804_270.las	5103	NAVD88 via Geoid09 on NAD83
804_272.las	5103	NAVD88 via Geoid09 on NAD83
804_274.las	5103	NAVD88 via Geoid09 on NAD83
804_276.las	5103	NAVD88 via Geoid09 on NAD83
804_278.las	5103	NAVD88 via Geoid09 on NAD83
804_280.las	5103	NAVD88 via Geoid09 on NAD83
804_282.las	5103	NAVD88 via Geoid09 on NAD83
804_284.las	5103	NAVD88 via Geoid09 on NAD83
804_286.las	5103	NAVD88 via Geoid09 on NAD83
804_288.las	5103	NAVD88 via Geoid09 on NAD83
804_290.las	5103	NAVD88 via Geoid09 on NAD83
804_292.las	5103	NAVD88 via Geoid09 on NAD83

2.4 Report on Datums (Tiled Data) - continued

File	EPSG Code	Vertical Datum
804_294.las	5103	NAVD88 via Geoid09 on NAD83
804_296.las	5103	NAVD88 via Geoid09 on NAD83
804_298.las	5103	NAVD88 via Geoid09 on NAD83
804_300.las	5103	NAVD88 via Geoid09 on NAD83
804_302.las	5103	NAVD88 via Geoid09 on NAD83
804_304.las	5103	NAVD88 via Geoid09 on NAD83
804_306.las	5103	NAVD88 via Geoid09 on NAD83
804_308.las	5103	NAVD88 via Geoid09 on NAD83
804_310.las	5103	NAVD88 via Geoid09 on NAD83
806_204.las	5103	NAVD88 via Geoid09 on NAD83
806_206.las	5103	NAVD88 via Geoid09 on NAD83
806_208.las	5103	NAVD88 via Geoid09 on NAD83
806_210.las	5103	NAVD88 via Geoid09 on NAD83
806_212.las	5103	NAVD88 via Geoid09 on NAD83
806_214.las	5103	NAVD88 via Geoid09 on NAD83
806_216.las	5103	NAVD88 via Geoid09 on NAD83
806_218.las	5103	NAVD88 via Geoid09 on NAD83
806_220.las	5103	NAVD88 via Geoid09 on NAD83
806_222.las	5103	NAVD88 via Geoid09 on NAD83
806_224.las	5103	NAVD88 via Geoid09 on NAD83
806_226.las	5103	NAVD88 via Geoid09 on NAD83
806_228.las	5103	NAVD88 via Geoid09 on NAD83
806_230.las	5103	NAVD88 via Geoid09 on NAD83
806_232.las	5103	NAVD88 via Geoid09 on NAD83
806_234.las	5103	NAVD88 via Geoid09 on NAD83
806_236.las	5103	NAVD88 via Geoid09 on NAD83
806_238.las	5103	NAVD88 via Geoid09 on NAD83
806_240.las	5103	NAVD88 via Geoid09 on NAD83
806_242.las	5103	NAVD88 via Geoid09 on NAD83
806_244.las	5103	NAVD88 via Geoid09 on NAD83
806_246.las	5103	NAVD88 via Geoid09 on NAD83
806_248.las	5103	NAVD88 via Geoid09 on NAD83
806_250.las	5103	NAVD88 via Geoid09 on NAD83
806_252.las	5103	NAVD88 via Geoid09 on NAD83
806_254.las	5103	NAVD88 via Geoid09 on NAD83
806_256.las	5103	NAVD88 via Geoid09 on NAD83
806_258.las	5103	NAVD88 via Geoid09 on NAD83
806_260.las	5103	NAVD88 via Geoid09 on NAD83
806_262.las	5103	NAVD88 via Geoid09 on NAD83
806_264.las	5103	NAVD88 via Geoid09 on NAD83
806_266.las	5103	NAVD88 via Geoid09 on NAD83
806_268.las	5103	NAVD88 via Geoid09 on NAD83
806_270.las	5103	NAVD88 via Geoid09 on NAD83
806_272.las	5103	NAVD88 via Geoid09 on NAD83
806_274.las	5103	NAVD88 via Geoid09 on NAD83
806_276.las	5103	NAVD88 via Geoid09 on NAD83
806_278.las	5103	NAVD88 via Geoid09 on NAD83
806_280.las	5103	NAVD88 via Geoid09 on NAD83
806_282.las	5103	NAVD88 via Geoid09 on NAD83

2.4 Report on Datums (Tiled Data) - continued

File	EPSG Code	Vertical Datum
806_284.las	5103	NAVD88 via Geoid09 on NAD83
806_286.las	5103	NAVD88 via Geoid09 on NAD83
806_288.las	5103	NAVD88 via Geoid09 on NAD83
806_290.las	5103	NAVD88 via Geoid09 on NAD83
806_292.las	5103	NAVD88 via Geoid09 on NAD83
806_294.las	5103	NAVD88 via Geoid09 on NAD83
806_296.las	5103	NAVD88 via Geoid09 on NAD83
806_298.las	5103	NAVD88 via Geoid09 on NAD83
806_300.las	5103	NAVD88 via Geoid09 on NAD83
806_302.las	5103	NAVD88 via Geoid09 on NAD83
806_304.las	5103	NAVD88 via Geoid09 on NAD83
806_306.las	5103	NAVD88 via Geoid09 on NAD83
806_308.las	5103	NAVD88 via Geoid09 on NAD83
806_310.las	5103	NAVD88 via Geoid09 on NAD83
808_204.las	5103	NAVD88 via Geoid09 on NAD83
808_206.las	5103	NAVD88 via Geoid09 on NAD83
808_208.las	5103	NAVD88 via Geoid09 on NAD83
808_210.las	5103	NAVD88 via Geoid09 on NAD83
808_212.las	5103	NAVD88 via Geoid09 on NAD83
808_214.las	5103	NAVD88 via Geoid09 on NAD83
808_216.las	5103	NAVD88 via Geoid09 on NAD83
808_218.las	5103	NAVD88 via Geoid09 on NAD83
808_220.las	5103	NAVD88 via Geoid09 on NAD83
808_222.las	5103	NAVD88 via Geoid09 on NAD83
808_224.las	5103	NAVD88 via Geoid09 on NAD83
808_226.las	5103	NAVD88 via Geoid09 on NAD83
808_228.las	5103	NAVD88 via Geoid09 on NAD83
808_230.las	5103	NAVD88 via Geoid09 on NAD83
808_232.las	5103	NAVD88 via Geoid09 on NAD83
808_234.las	5103	NAVD88 via Geoid09 on NAD83
808_236.las	5103	NAVD88 via Geoid09 on NAD83
808_238.las	5103	NAVD88 via Geoid09 on NAD83
808_240.las	5103	NAVD88 via Geoid09 on NAD83
808_242.las	5103	NAVD88 via Geoid09 on NAD83
808_244.las	5103	NAVD88 via Geoid09 on NAD83
808_246.las	5103	NAVD88 via Geoid09 on NAD83
808_248.las	5103	NAVD88 via Geoid09 on NAD83
808_250.las	5103	NAVD88 via Geoid09 on NAD83
808_252.las	5103	NAVD88 via Geoid09 on NAD83
808_254.las	5103	NAVD88 via Geoid09 on NAD83
808_256.las	5103	NAVD88 via Geoid09 on NAD83
808_258.las	5103	NAVD88 via Geoid09 on NAD83
808_260.las	5103	NAVD88 via Geoid09 on NAD83
808_262.las	5103	NAVD88 via Geoid09 on NAD83
808_264.las	5103	NAVD88 via Geoid09 on NAD83
808_266.las	5103	NAVD88 via Geoid09 on NAD83
808_268.las	5103	NAVD88 via Geoid09 on NAD83
808_270.las	5103	NAVD88 via Geoid09 on NAD83
808_272.las	5103	NAVD88 via Geoid09 on NAD83

2.4 Report on Datums (Tiled Data) - continued

File	EPSG Code	Vertical Datum
808_274.las	5103	NAVD88 via Geoid09 on NAD83
808_276.las	5103	NAVD88 via Geoid09 on NAD83
808_278.las	5103	NAVD88 via Geoid09 on NAD83
808_280.las	5103	NAVD88 via Geoid09 on NAD83
808_282.las	5103	NAVD88 via Geoid09 on NAD83
808_284.las	5103	NAVD88 via Geoid09 on NAD83
808_286.las	5103	NAVD88 via Geoid09 on NAD83
808_288.las	5103	NAVD88 via Geoid09 on NAD83
808_290.las	5103	NAVD88 via Geoid09 on NAD83
808_292.las	5103	NAVD88 via Geoid09 on NAD83
808_294.las	5103	NAVD88 via Geoid09 on NAD83
808_296.las	5103	NAVD88 via Geoid09 on NAD83
808_298.las	5103	NAVD88 via Geoid09 on NAD83
808_300.las	5103	NAVD88 via Geoid09 on NAD83
808_302.las	5103	NAVD88 via Geoid09 on NAD83
808_304.las	5103	NAVD88 via Geoid09 on NAD83
808_306.las	5103	NAVD88 via Geoid09 on NAD83
808_308.las	5103	NAVD88 via Geoid09 on NAD83
808_310.las	5103	NAVD88 via Geoid09 on NAD83
810_204.las	5103	NAVD88 via Geoid09 on NAD83
810_206.las	5103	NAVD88 via Geoid09 on NAD83
810_208.las	5103	NAVD88 via Geoid09 on NAD83
810_210.las	5103	NAVD88 via Geoid09 on NAD83
810_212.las	5103	NAVD88 via Geoid09 on NAD83
810_214.las	5103	NAVD88 via Geoid09 on NAD83
810_216.las	5103	NAVD88 via Geoid09 on NAD83
810_218.las	5103	NAVD88 via Geoid09 on NAD83
810_220.las	5103	NAVD88 via Geoid09 on NAD83
810_222.las	5103	NAVD88 via Geoid09 on NAD83
810_224.las	5103	NAVD88 via Geoid09 on NAD83
810_226.las	5103	NAVD88 via Geoid09 on NAD83
810_228.las	5103	NAVD88 via Geoid09 on NAD83
810_230.las	5103	NAVD88 via Geoid09 on NAD83
810_232.las	5103	NAVD88 via Geoid09 on NAD83
810_234.las	5103	NAVD88 via Geoid09 on NAD83
810_236.las	5103	NAVD88 via Geoid09 on NAD83
810_238.las	5103	NAVD88 via Geoid09 on NAD83
810_240.las	5103	NAVD88 via Geoid09 on NAD83
810_242.las	5103	NAVD88 via Geoid09 on NAD83
810_244.las	5103	NAVD88 via Geoid09 on NAD83
810_246.las	5103	NAVD88 via Geoid09 on NAD83
810_248.las	5103	NAVD88 via Geoid09 on NAD83
810_250.las	5103	NAVD88 via Geoid09 on NAD83
810_252.las	5103	NAVD88 via Geoid09 on NAD83
810_254.las	5103	NAVD88 via Geoid09 on NAD83
810_256.las	5103	NAVD88 via Geoid09 on NAD83
810_258.las	5103	NAVD88 via Geoid09 on NAD83
810_260.las	5103	NAVD88 via Geoid09 on NAD83
810_262.las	5103	NAVD88 via Geoid09 on NAD83

2.4 Report on Datums (Tiled Data) - continued

File	EPSG Code	Vertical Datum
810_264.las	5103	NAVD88 via Geoid09 on NAD83
810_266.las	5103	NAVD88 via Geoid09 on NAD83
810_268.las	5103	NAVD88 via Geoid09 on NAD83
810_270.las	5103	NAVD88 via Geoid09 on NAD83
810_272.las	5103	NAVD88 via Geoid09 on NAD83
810_274.las	5103	NAVD88 via Geoid09 on NAD83
810_276.las	5103	NAVD88 via Geoid09 on NAD83
810_278.las	5103	NAVD88 via Geoid09 on NAD83
810_280.las	5103	NAVD88 via Geoid09 on NAD83
810_282.las	5103	NAVD88 via Geoid09 on NAD83
810_284.las	5103	NAVD88 via Geoid09 on NAD83
810_286.las	5103	NAVD88 via Geoid09 on NAD83
810_288.las	5103	NAVD88 via Geoid09 on NAD83
810_290.las	5103	NAVD88 via Geoid09 on NAD83
810_292.las	5103	NAVD88 via Geoid09 on NAD83
810_294.las	5103	NAVD88 via Geoid09 on NAD83
810_296.las	5103	NAVD88 via Geoid09 on NAD83
810_298.las	5103	NAVD88 via Geoid09 on NAD83
810_300.las	5103	NAVD88 via Geoid09 on NAD83
810_302.las	5103	NAVD88 via Geoid09 on NAD83
810_304.las	5103	NAVD88 via Geoid09 on NAD83
810_306.las	5103	NAVD88 via Geoid09 on NAD83
810_308.las	5103	NAVD88 via Geoid09 on NAD83
810_310.las	5103	NAVD88 via Geoid09 on NAD83
812_202.las	5103	NAVD88 via Geoid09 on NAD83
812_204.las	5103	NAVD88 via Geoid09 on NAD83
812_206.las	5103	NAVD88 via Geoid09 on NAD83
812_208.las	5103	NAVD88 via Geoid09 on NAD83
812_210.las	5103	NAVD88 via Geoid09 on NAD83
812_212.las	5103	NAVD88 via Geoid09 on NAD83
812_214.las	5103	NAVD88 via Geoid09 on NAD83
812_216.las	5103	NAVD88 via Geoid09 on NAD83
812_218.las	5103	NAVD88 via Geoid09 on NAD83
812_220.las	5103	NAVD88 via Geoid09 on NAD83
812_222.las	5103	NAVD88 via Geoid09 on NAD83
812_224.las	5103	NAVD88 via Geoid09 on NAD83
812_226.las	5103	NAVD88 via Geoid09 on NAD83
812_228.las	5103	NAVD88 via Geoid09 on NAD83
812_230.las	5103	NAVD88 via Geoid09 on NAD83
812_232.las	5103	NAVD88 via Geoid09 on NAD83
812_234.las	5103	NAVD88 via Geoid09 on NAD83
812_236.las	5103	NAVD88 via Geoid09 on NAD83
812_238.las	5103	NAVD88 via Geoid09 on NAD83
812_240.las	5103	NAVD88 via Geoid09 on NAD83
812_242.las	5103	NAVD88 via Geoid09 on NAD83
812_244.las	5103	NAVD88 via Geoid09 on NAD83
812_246.las	5103	NAVD88 via Geoid09 on NAD83
812_248.las	5103	NAVD88 via Geoid09 on NAD83
812_250.las	5103	NAVD88 via Geoid09 on NAD83

2.4 Report on Datums (Tiled Data) - continued

File	EPSG Code	Vertical Datum
812_252.las	5103	NAVD88 via Geoid09 on NAD83
812_254.las	5103	NAVD88 via Geoid09 on NAD83
812_256.las	5103	NAVD88 via Geoid09 on NAD83
812_258.las	5103	NAVD88 via Geoid09 on NAD83
812_260.las	5103	NAVD88 via Geoid09 on NAD83
812_262.las	5103	NAVD88 via Geoid09 on NAD83
812_264.las	5103	NAVD88 via Geoid09 on NAD83
812_266.las	5103	NAVD88 via Geoid09 on NAD83
812_268.las	5103	NAVD88 via Geoid09 on NAD83
812_270.las	5103	NAVD88 via Geoid09 on NAD83
812_272.las	5103	NAVD88 via Geoid09 on NAD83
812_274.las	5103	NAVD88 via Geoid09 on NAD83
812_276.las	5103	NAVD88 via Geoid09 on NAD83
812_278.las	5103	NAVD88 via Geoid09 on NAD83
812_280.las	5103	NAVD88 via Geoid09 on NAD83
812_282.las	5103	NAVD88 via Geoid09 on NAD83
812_284.las	5103	NAVD88 via Geoid09 on NAD83
812_286.las	5103	NAVD88 via Geoid09 on NAD83
812_288.las	5103	NAVD88 via Geoid09 on NAD83
812_290.las	5103	NAVD88 via Geoid09 on NAD83
812_292.las	5103	NAVD88 via Geoid09 on NAD83
812_294.las	5103	NAVD88 via Geoid09 on NAD83
812_296.las	5103	NAVD88 via Geoid09 on NAD83
812_298.las	5103	NAVD88 via Geoid09 on NAD83
812_300.las	5103	NAVD88 via Geoid09 on NAD83
812_302.las	5103	NAVD88 via Geoid09 on NAD83
812_304.las	5103	NAVD88 via Geoid09 on NAD83
812_306.las	5103	NAVD88 via Geoid09 on NAD83
812_308.las	5103	NAVD88 via Geoid09 on NAD83
812_310.las	5103	NAVD88 via Geoid09 on NAD83
814_202.las	5103	NAVD88 via Geoid09 on NAD83
814_204.las	5103	NAVD88 via Geoid09 on NAD83
814_206.las	5103	NAVD88 via Geoid09 on NAD83
814_208.las	5103	NAVD88 via Geoid09 on NAD83
814_210.las	5103	NAVD88 via Geoid09 on NAD83
814_212.las	5103	NAVD88 via Geoid09 on NAD83
814_214.las	5103	NAVD88 via Geoid09 on NAD83
814_216.las	5103	NAVD88 via Geoid09 on NAD83
814_218.las	5103	NAVD88 via Geoid09 on NAD83
814_220.las	5103	NAVD88 via Geoid09 on NAD83
814_222.las	5103	NAVD88 via Geoid09 on NAD83
814_224.las	5103	NAVD88 via Geoid09 on NAD83
814_226.las	5103	NAVD88 via Geoid09 on NAD83
814_228.las	5103	NAVD88 via Geoid09 on NAD83
814_230.las	5103	NAVD88 via Geoid09 on NAD83
814_232.las	5103	NAVD88 via Geoid09 on NAD83
814_234.las	5103	NAVD88 via Geoid09 on NAD83
814_236.las	5103	NAVD88 via Geoid09 on NAD83
814_238.las	5103	NAVD88 via Geoid09 on NAD83

2.4 Report on Datums (Tiled Data) - continued

File	EPSG Code	Vertical Datum
814_240.las	5103	NAVD88 via Geoid09 on NAD83
814_242.las	5103	NAVD88 via Geoid09 on NAD83
814_244.las	5103	NAVD88 via Geoid09 on NAD83
814_246.las	5103	NAVD88 via Geoid09 on NAD83
814_248.las	5103	NAVD88 via Geoid09 on NAD83
814_250.las	5103	NAVD88 via Geoid09 on NAD83
814_252.las	5103	NAVD88 via Geoid09 on NAD83
814_254.las	5103	NAVD88 via Geoid09 on NAD83
814_256.las	5103	NAVD88 via Geoid09 on NAD83
814_258.las	5103	NAVD88 via Geoid09 on NAD83
814_260.las	5103	NAVD88 via Geoid09 on NAD83
814_262.las	5103	NAVD88 via Geoid09 on NAD83
814_264.las	5103	NAVD88 via Geoid09 on NAD83
814_266.las	5103	NAVD88 via Geoid09 on NAD83
814_268.las	5103	NAVD88 via Geoid09 on NAD83
814_270.las	5103	NAVD88 via Geoid09 on NAD83
814_272.las	5103	NAVD88 via Geoid09 on NAD83
814_274.las	5103	NAVD88 via Geoid09 on NAD83
814_276.las	5103	NAVD88 via Geoid09 on NAD83
814_278.las	5103	NAVD88 via Geoid09 on NAD83
814_280.las	5103	NAVD88 via Geoid09 on NAD83
814_282.las	5103	NAVD88 via Geoid09 on NAD83
814_284.las	5103	NAVD88 via Geoid09 on NAD83
814_286.las	5103	NAVD88 via Geoid09 on NAD83
814_288.las	5103	NAVD88 via Geoid09 on NAD83
814_290.las	5103	NAVD88 via Geoid09 on NAD83
814_292.las	5103	NAVD88 via Geoid09 on NAD83
814_294.las	5103	NAVD88 via Geoid09 on NAD83
814_296.las	5103	NAVD88 via Geoid09 on NAD83
814_298.las	5103	NAVD88 via Geoid09 on NAD83
814_300.las	5103	NAVD88 via Geoid09 on NAD83
814_302.las	5103	NAVD88 via Geoid09 on NAD83
814_304.las	5103	NAVD88 via Geoid09 on NAD83
814_306.las	5103	NAVD88 via Geoid09 on NAD83
814_308.las	5103	NAVD88 via Geoid09 on NAD83
814_310.las	5103	NAVD88 via Geoid09 on NAD83
816_200.las	5103	NAVD88 via Geoid09 on NAD83
816_202.las	5103	NAVD88 via Geoid09 on NAD83
816_204.las	5103	NAVD88 via Geoid09 on NAD83
816_206.las	5103	NAVD88 via Geoid09 on NAD83
816_208.las	5103	NAVD88 via Geoid09 on NAD83
816_210.las	5103	NAVD88 via Geoid09 on NAD83
816_212.las	5103	NAVD88 via Geoid09 on NAD83
816_214.las	5103	NAVD88 via Geoid09 on NAD83
816_216.las	5103	NAVD88 via Geoid09 on NAD83
816_218.las	5103	NAVD88 via Geoid09 on NAD83
816_220.las	5103	NAVD88 via Geoid09 on NAD83
816_222.las	5103	NAVD88 via Geoid09 on NAD83
816_224.las	5103	NAVD88 via Geoid09 on NAD83

2.4 Report on Datums (Tiled Data) - continued

File	EPSG Code	Vertical Datum
816_226.las	5103	NAVD88 via Geoid09 on NAD83
816_228.las	5103	NAVD88 via Geoid09 on NAD83
816_230.las	5103	NAVD88 via Geoid09 on NAD83
816_232.las	5103	NAVD88 via Geoid09 on NAD83
816_234.las	5103	NAVD88 via Geoid09 on NAD83
816_236.las	5103	NAVD88 via Geoid09 on NAD83
816_238.las	5103	NAVD88 via Geoid09 on NAD83
816_240.las	5103	NAVD88 via Geoid09 on NAD83
816_242.las	5103	NAVD88 via Geoid09 on NAD83
816_244.las	5103	NAVD88 via Geoid09 on NAD83
816_246.las	5103	NAVD88 via Geoid09 on NAD83
816_248.las	5103	NAVD88 via Geoid09 on NAD83
816_250.las	5103	NAVD88 via Geoid09 on NAD83
816_252.las	5103	NAVD88 via Geoid09 on NAD83
816_254.las	5103	NAVD88 via Geoid09 on NAD83
816_256.las	5103	NAVD88 via Geoid09 on NAD83
816_258.las	5103	NAVD88 via Geoid09 on NAD83
816_260.las	5103	NAVD88 via Geoid09 on NAD83
816_262.las	5103	NAVD88 via Geoid09 on NAD83
816_264.las	5103	NAVD88 via Geoid09 on NAD83
816_266.las	5103	NAVD88 via Geoid09 on NAD83
816_268.las	5103	NAVD88 via Geoid09 on NAD83
816_270.las	5103	NAVD88 via Geoid09 on NAD83
816_272.las	5103	NAVD88 via Geoid09 on NAD83
816_274.las	5103	NAVD88 via Geoid09 on NAD83
816_276.las	5103	NAVD88 via Geoid09 on NAD83
816_278.las	5103	NAVD88 via Geoid09 on NAD83
816_280.las	5103	NAVD88 via Geoid09 on NAD83
816_282.las	5103	NAVD88 via Geoid09 on NAD83
816_284.las	5103	NAVD88 via Geoid09 on NAD83
816_286.las	5103	NAVD88 via Geoid09 on NAD83
816_288.las	5103	NAVD88 via Geoid09 on NAD83
816_290.las	5103	NAVD88 via Geoid09 on NAD83
816_292.las	5103	NAVD88 via Geoid09 on NAD83
816_294.las	5103	NAVD88 via Geoid09 on NAD83
816_296.las	5103	NAVD88 via Geoid09 on NAD83
816_298.las	5103	NAVD88 via Geoid09 on NAD83
816_300.las	5103	NAVD88 via Geoid09 on NAD83
816_302.las	5103	NAVD88 via Geoid09 on NAD83
816_304.las	5103	NAVD88 via Geoid09 on NAD83
816_306.las	5103	NAVD88 via Geoid09 on NAD83
816_308.las	5103	NAVD88 via Geoid09 on NAD83
816_310.las	5103	NAVD88 via Geoid09 on NAD83
818_200.las	5103	NAVD88 via Geoid09 on NAD83
818_202.las	5103	NAVD88 via Geoid09 on NAD83
818_204.las	5103	NAVD88 via Geoid09 on NAD83
818_206.las	5103	NAVD88 via Geoid09 on NAD83
818_208.las	5103	NAVD88 via Geoid09 on NAD83
818_210.las	5103	NAVD88 via Geoid09 on NAD83

2.4 Report on Datums (Tiled Data) - continued

File	EPSG Code	Vertical Datum
818_212.las	5103	NAVD88 via Geoid09 on NAD83
818_214.las	5103	NAVD88 via Geoid09 on NAD83
818_216.las	5103	NAVD88 via Geoid09 on NAD83
818_218.las	5103	NAVD88 via Geoid09 on NAD83
818_220.las	5103	NAVD88 via Geoid09 on NAD83
818_222.las	5103	NAVD88 via Geoid09 on NAD83
818_224.las	5103	NAVD88 via Geoid09 on NAD83
818_226.las	5103	NAVD88 via Geoid09 on NAD83
818_228.las	5103	NAVD88 via Geoid09 on NAD83
818_230.las	5103	NAVD88 via Geoid09 on NAD83
818_232.las	5103	NAVD88 via Geoid09 on NAD83
818_234.las	5103	NAVD88 via Geoid09 on NAD83
818_236.las	5103	NAVD88 via Geoid09 on NAD83
818_238.las	5103	NAVD88 via Geoid09 on NAD83
818_240.las	5103	NAVD88 via Geoid09 on NAD83
818_242.las	5103	NAVD88 via Geoid09 on NAD83
818_244.las	5103	NAVD88 via Geoid09 on NAD83
818_246.las	5103	NAVD88 via Geoid09 on NAD83
818_248.las	5103	NAVD88 via Geoid09 on NAD83
818_250.las	5103	NAVD88 via Geoid09 on NAD83
818_252.las	5103	NAVD88 via Geoid09 on NAD83
818_254.las	5103	NAVD88 via Geoid09 on NAD83
818_256.las	5103	NAVD88 via Geoid09 on NAD83
818_258.las	5103	NAVD88 via Geoid09 on NAD83
818_260.las	5103	NAVD88 via Geoid09 on NAD83
818_262.las	5103	NAVD88 via Geoid09 on NAD83
818_264.las	5103	NAVD88 via Geoid09 on NAD83
818_266.las	5103	NAVD88 via Geoid09 on NAD83
818_268.las	5103	NAVD88 via Geoid09 on NAD83
818_270.las	5103	NAVD88 via Geoid09 on NAD83
818_272.las	5103	NAVD88 via Geoid09 on NAD83
818_274.las	5103	NAVD88 via Geoid09 on NAD83
818_276.las	5103	NAVD88 via Geoid09 on NAD83
818_278.las	5103	NAVD88 via Geoid09 on NAD83
818_280.las	5103	NAVD88 via Geoid09 on NAD83
818_282.las	5103	NAVD88 via Geoid09 on NAD83
818_284.las	5103	NAVD88 via Geoid09 on NAD83
818_286.las	5103	NAVD88 via Geoid09 on NAD83
818_288.las	5103	NAVD88 via Geoid09 on NAD83
818_290.las	5103	NAVD88 via Geoid09 on NAD83
818_292.las	5103	NAVD88 via Geoid09 on NAD83
818_294.las	5103	NAVD88 via Geoid09 on NAD83
818_296.las	5103	NAVD88 via Geoid09 on NAD83
818_298.las	5103	NAVD88 via Geoid09 on NAD83
818_300.las	5103	NAVD88 via Geoid09 on NAD83
818_302.las	5103	NAVD88 via Geoid09 on NAD83
818_304.las	5103	NAVD88 via Geoid09 on NAD83
818_306.las	5103	NAVD88 via Geoid09 on NAD83
818_308.las	5103	NAVD88 via Geoid09 on NAD83

2.4 Report on Datums (Tiled Data) - continued

File	EPSG Code	Vertical Datum
820_200.las	5103	NAVD88 via Geoid09 on NAD83
820_202.las	5103	NAVD88 via Geoid09 on NAD83
820_204.las	5103	NAVD88 via Geoid09 on NAD83
820_206.las	5103	NAVD88 via Geoid09 on NAD83
820_208.las	5103	NAVD88 via Geoid09 on NAD83
820_210.las	5103	NAVD88 via Geoid09 on NAD83
820_212.las	5103	NAVD88 via Geoid09 on NAD83
820_214.las	5103	NAVD88 via Geoid09 on NAD83
820_216.las	5103	NAVD88 via Geoid09 on NAD83
820_218.las	5103	NAVD88 via Geoid09 on NAD83
820_220.las	5103	NAVD88 via Geoid09 on NAD83
820_222.las	5103	NAVD88 via Geoid09 on NAD83
820_224.las	5103	NAVD88 via Geoid09 on NAD83
820_226.las	5103	NAVD88 via Geoid09 on NAD83
820_228.las	5103	NAVD88 via Geoid09 on NAD83
820_230.las	5103	NAVD88 via Geoid09 on NAD83
820_232.las	5103	NAVD88 via Geoid09 on NAD83
820_234.las	5103	NAVD88 via Geoid09 on NAD83
820_236.las	5103	NAVD88 via Geoid09 on NAD83
820_238.las	5103	NAVD88 via Geoid09 on NAD83
820_240.las	5103	NAVD88 via Geoid09 on NAD83
820_242.las	5103	NAVD88 via Geoid09 on NAD83
820_244.las	5103	NAVD88 via Geoid09 on NAD83
820_246.las	5103	NAVD88 via Geoid09 on NAD83
820_248.las	5103	NAVD88 via Geoid09 on NAD83
820_250.las	5103	NAVD88 via Geoid09 on NAD83
820_252.las	5103	NAVD88 via Geoid09 on NAD83
820_254.las	5103	NAVD88 via Geoid09 on NAD83
820_256.las	5103	NAVD88 via Geoid09 on NAD83
820_258.las	5103	NAVD88 via Geoid09 on NAD83
820_260.las	5103	NAVD88 via Geoid09 on NAD83
820_262.las	5103	NAVD88 via Geoid09 on NAD83
820_264.las	5103	NAVD88 via Geoid09 on NAD83
820_266.las	5103	NAVD88 via Geoid09 on NAD83
820_268.las	5103	NAVD88 via Geoid09 on NAD83
820_270.las	5103	NAVD88 via Geoid09 on NAD83
820_272.las	5103	NAVD88 via Geoid09 on NAD83
820_274.las	5103	NAVD88 via Geoid09 on NAD83
820_276.las	5103	NAVD88 via Geoid09 on NAD83
820_278.las	5103	NAVD88 via Geoid09 on NAD83
820_280.las	5103	NAVD88 via Geoid09 on NAD83
820_282.las	5103	NAVD88 via Geoid09 on NAD83
820_284.las	5103	NAVD88 via Geoid09 on NAD83
820_286.las	5103	NAVD88 via Geoid09 on NAD83
820_288.las	5103	NAVD88 via Geoid09 on NAD83
820_290.las	5103	NAVD88 via Geoid09 on NAD83
820_292.las	5103	NAVD88 via Geoid09 on NAD83
820_294.las	5103	NAVD88 via Geoid09 on NAD83
820_296.las	5103	NAVD88 via Geoid09 on NAD83

2.4 Report on Datums (Tiled Data) - continued

File	EPSG Code	Vertical Datum
820_298.las	5103	NAVD88 via Geoid09 on NAD83
820_300.las	5103	NAVD88 via Geoid09 on NAD83
820_302.las	5103	NAVD88 via Geoid09 on NAD83
820_304.las	5103	NAVD88 via Geoid09 on NAD83
820_306.las	5103	NAVD88 via Geoid09 on NAD83
820_308.las	5103	NAVD88 via Geoid09 on NAD83
822_198.las	5103	NAVD88 via Geoid09 on NAD83
822_200.las	5103	NAVD88 via Geoid09 on NAD83
822_202.las	5103	NAVD88 via Geoid09 on NAD83
822_204.las	5103	NAVD88 via Geoid09 on NAD83
822_206.las	5103	NAVD88 via Geoid09 on NAD83
822_208.las	5103	NAVD88 via Geoid09 on NAD83
822_210.las	5103	NAVD88 via Geoid09 on NAD83
822_212.las	5103	NAVD88 via Geoid09 on NAD83
822_214.las	5103	NAVD88 via Geoid09 on NAD83
822_216.las	5103	NAVD88 via Geoid09 on NAD83
822_218.las	5103	NAVD88 via Geoid09 on NAD83
822_220.las	5103	NAVD88 via Geoid09 on NAD83
822_222.las	5103	NAVD88 via Geoid09 on NAD83
822_224.las	5103	NAVD88 via Geoid09 on NAD83
822_226.las	5103	NAVD88 via Geoid09 on NAD83
822_228.las	5103	NAVD88 via Geoid09 on NAD83
822_230.las	5103	NAVD88 via Geoid09 on NAD83
822_232.las	5103	NAVD88 via Geoid09 on NAD83
822_234.las	5103	NAVD88 via Geoid09 on NAD83
822_236.las	5103	NAVD88 via Geoid09 on NAD83
822_238.las	5103	NAVD88 via Geoid09 on NAD83
822_240.las	5103	NAVD88 via Geoid09 on NAD83
822_242.las	5103	NAVD88 via Geoid09 on NAD83
822_244.las	5103	NAVD88 via Geoid09 on NAD83
822_246.las	5103	NAVD88 via Geoid09 on NAD83
822_248.las	5103	NAVD88 via Geoid09 on NAD83
822_250.las	5103	NAVD88 via Geoid09 on NAD83
822_252.las	5103	NAVD88 via Geoid09 on NAD83
822_254.las	5103	NAVD88 via Geoid09 on NAD83
822_256.las	5103	NAVD88 via Geoid09 on NAD83
822_258.las	5103	NAVD88 via Geoid09 on NAD83
822_260.las	5103	NAVD88 via Geoid09 on NAD83
822_262.las	5103	NAVD88 via Geoid09 on NAD83
822_264.las	5103	NAVD88 via Geoid09 on NAD83
822_266.las	5103	NAVD88 via Geoid09 on NAD83
822_268.las	5103	NAVD88 via Geoid09 on NAD83
822_270.las	5103	NAVD88 via Geoid09 on NAD83
822_272.las	5103	NAVD88 via Geoid09 on NAD83
822_274.las	5103	NAVD88 via Geoid09 on NAD83
822_276.las	5103	NAVD88 via Geoid09 on NAD83
822_278.las	5103	NAVD88 via Geoid09 on NAD83
822_280.las	5103	NAVD88 via Geoid09 on NAD83
822_282.las	5103	NAVD88 via Geoid09 on NAD83

2.4 Report on Datums (Tiled Data) - continued

File	EPSG Code	Vertical Datum
822_284.las	5103	NAVD88 via Geoid09 on NAD83
822_286.las	5103	NAVD88 via Geoid09 on NAD83
822_288.las	5103	NAVD88 via Geoid09 on NAD83
822_290.las	5103	NAVD88 via Geoid09 on NAD83
822_292.las	5103	NAVD88 via Geoid09 on NAD83
822_294.las	5103	NAVD88 via Geoid09 on NAD83
822_296.las	5103	NAVD88 via Geoid09 on NAD83
822_298.las	5103	NAVD88 via Geoid09 on NAD83
822_300.las	5103	NAVD88 via Geoid09 on NAD83
822_302.las	5103	NAVD88 via Geoid09 on NAD83
822_304.las	5103	NAVD88 via Geoid09 on NAD83
822_306.las	5103	NAVD88 via Geoid09 on NAD83
822_308.las	5103	NAVD88 via Geoid09 on NAD83
824_198.las	5103	NAVD88 via Geoid09 on NAD83
824_200.las	5103	NAVD88 via Geoid09 on NAD83
824_202.las	5103	NAVD88 via Geoid09 on NAD83
824_204.las	5103	NAVD88 via Geoid09 on NAD83
824_206.las	5103	NAVD88 via Geoid09 on NAD83
824_208.las	5103	NAVD88 via Geoid09 on NAD83
824_210.las	5103	NAVD88 via Geoid09 on NAD83
824_212.las	5103	NAVD88 via Geoid09 on NAD83
824_214.las	5103	NAVD88 via Geoid09 on NAD83
824_216.las	5103	NAVD88 via Geoid09 on NAD83
824_218.las	5103	NAVD88 via Geoid09 on NAD83
824_220.las	5103	NAVD88 via Geoid09 on NAD83
824_222.las	5103	NAVD88 via Geoid09 on NAD83
824_224.las	5103	NAVD88 via Geoid09 on NAD83
824_226.las	5103	NAVD88 via Geoid09 on NAD83
824_228.las	5103	NAVD88 via Geoid09 on NAD83
824_230.las	5103	NAVD88 via Geoid09 on NAD83
824_232.las	5103	NAVD88 via Geoid09 on NAD83
824_234.las	5103	NAVD88 via Geoid09 on NAD83
824_236.las	5103	NAVD88 via Geoid09 on NAD83
824_238.las	5103	NAVD88 via Geoid09 on NAD83
824_240.las	5103	NAVD88 via Geoid09 on NAD83
824_242.las	5103	NAVD88 via Geoid09 on NAD83
824_244.las	5103	NAVD88 via Geoid09 on NAD83
824_246.las	5103	NAVD88 via Geoid09 on NAD83
824_248.las	5103	NAVD88 via Geoid09 on NAD83
824_250.las	5103	NAVD88 via Geoid09 on NAD83
824_252.las	5103	NAVD88 via Geoid09 on NAD83
824_254.las	5103	NAVD88 via Geoid09 on NAD83
824_256.las	5103	NAVD88 via Geoid09 on NAD83
824_258.las	5103	NAVD88 via Geoid09 on NAD83
824_260.las	5103	NAVD88 via Geoid09 on NAD83
824_262.las	5103	NAVD88 via Geoid09 on NAD83
824_264.las	5103	NAVD88 via Geoid09 on NAD83
824_266.las	5103	NAVD88 via Geoid09 on NAD83
824_268.las	5103	NAVD88 via Geoid09 on NAD83

2.4 Report on Datums (Tiled Data) - continued

File	EPSG Code	Vertical Datum
824_270.las	5103	NAVD88 via Geoid09 on NAD83
824_272.las	5103	NAVD88 via Geoid09 on NAD83
824_274.las	5103	NAVD88 via Geoid09 on NAD83
824_276.las	5103	NAVD88 via Geoid09 on NAD83
824_278.las	5103	NAVD88 via Geoid09 on NAD83
824_280.las	5103	NAVD88 via Geoid09 on NAD83
824_282.las	5103	NAVD88 via Geoid09 on NAD83
824_284.las	5103	NAVD88 via Geoid09 on NAD83
824_286.las	5103	NAVD88 via Geoid09 on NAD83
824_288.las	5103	NAVD88 via Geoid09 on NAD83
824_290.las	5103	NAVD88 via Geoid09 on NAD83
824_292.las	5103	NAVD88 via Geoid09 on NAD83
824_294.las	5103	NAVD88 via Geoid09 on NAD83
824_296.las	5103	NAVD88 via Geoid09 on NAD83
824_298.las	5103	NAVD88 via Geoid09 on NAD83
824_300.las	5103	NAVD88 via Geoid09 on NAD83
824_302.las	5103	NAVD88 via Geoid09 on NAD83
824_304.las	5103	NAVD88 via Geoid09 on NAD83
824_306.las	5103	NAVD88 via Geoid09 on NAD83
824_308.las	5103	NAVD88 via Geoid09 on NAD83
826_198.las	5103	NAVD88 via Geoid09 on NAD83
826_200.las	5103	NAVD88 via Geoid09 on NAD83
826_202.las	5103	NAVD88 via Geoid09 on NAD83
826_204.las	5103	NAVD88 via Geoid09 on NAD83
826_206.las	5103	NAVD88 via Geoid09 on NAD83
826_208.las	5103	NAVD88 via Geoid09 on NAD83
826_210.las	5103	NAVD88 via Geoid09 on NAD83
826_212.las	5103	NAVD88 via Geoid09 on NAD83
826_214.las	5103	NAVD88 via Geoid09 on NAD83
826_216.las	5103	NAVD88 via Geoid09 on NAD83
826_218.las	5103	NAVD88 via Geoid09 on NAD83
826_220.las	5103	NAVD88 via Geoid09 on NAD83
826_222.las	5103	NAVD88 via Geoid09 on NAD83
826_224.las	5103	NAVD88 via Geoid09 on NAD83
826_226.las	5103	NAVD88 via Geoid09 on NAD83
826_228.las	5103	NAVD88 via Geoid09 on NAD83
826_230.las	5103	NAVD88 via Geoid09 on NAD83
826_232.las	5103	NAVD88 via Geoid09 on NAD83
826_234.las	5103	NAVD88 via Geoid09 on NAD83
826_236.las	5103	NAVD88 via Geoid09 on NAD83
826_238.las	5103	NAVD88 via Geoid09 on NAD83
826_240.las	5103	NAVD88 via Geoid09 on NAD83
826_242.las	5103	NAVD88 via Geoid09 on NAD83
826_244.las	5103	NAVD88 via Geoid09 on NAD83
826_246.las	5103	NAVD88 via Geoid09 on NAD83
826_248.las	5103	NAVD88 via Geoid09 on NAD83
826_250.las	5103	NAVD88 via Geoid09 on NAD83
826_252.las	5103	NAVD88 via Geoid09 on NAD83
826_254.las	5103	NAVD88 via Geoid09 on NAD83

2.4 Report on Datums (Tiled Data) - continued

File	EPSG Code	Vertical Datum
826_256.las	5103	NAVD88 via Geoid09 on NAD83
826_258.las	5103	NAVD88 via Geoid09 on NAD83
826_260.las	5103	NAVD88 via Geoid09 on NAD83
826_262.las	5103	NAVD88 via Geoid09 on NAD83
826_264.las	5103	NAVD88 via Geoid09 on NAD83
826_266.las	5103	NAVD88 via Geoid09 on NAD83
826_268.las	5103	NAVD88 via Geoid09 on NAD83
826_270.las	5103	NAVD88 via Geoid09 on NAD83
826_272.las	5103	NAVD88 via Geoid09 on NAD83
826_274.las	5103	NAVD88 via Geoid09 on NAD83
826_276.las	5103	NAVD88 via Geoid09 on NAD83
826_278.las	5103	NAVD88 via Geoid09 on NAD83
826_280.las	5103	NAVD88 via Geoid09 on NAD83
826_282.las	5103	NAVD88 via Geoid09 on NAD83
826_284.las	5103	NAVD88 via Geoid09 on NAD83
826_286.las	5103	NAVD88 via Geoid09 on NAD83
826_288.las	5103	NAVD88 via Geoid09 on NAD83
826_290.las	5103	NAVD88 via Geoid09 on NAD83
826_292.las	5103	NAVD88 via Geoid09 on NAD83
826_294.las	5103	NAVD88 via Geoid09 on NAD83
826_296.las	5103	NAVD88 via Geoid09 on NAD83
826_298.las	5103	NAVD88 via Geoid09 on NAD83
826_300.las	5103	NAVD88 via Geoid09 on NAD83
826_302.las	5103	NAVD88 via Geoid09 on NAD83
826_304.las	5103	NAVD88 via Geoid09 on NAD83
826_306.las	5103	NAVD88 via Geoid09 on NAD83
826_308.las	5103	NAVD88 via Geoid09 on NAD83
828_196.las	5103	NAVD88 via Geoid09 on NAD83
828_198.las	5103	NAVD88 via Geoid09 on NAD83
828_200.las	5103	NAVD88 via Geoid09 on NAD83
828_202.las	5103	NAVD88 via Geoid09 on NAD83
828_204.las	5103	NAVD88 via Geoid09 on NAD83
828_206.las	5103	NAVD88 via Geoid09 on NAD83
828_208.las	5103	NAVD88 via Geoid09 on NAD83
828_210.las	5103	NAVD88 via Geoid09 on NAD83
828_212.las	5103	NAVD88 via Geoid09 on NAD83
828_214.las	5103	NAVD88 via Geoid09 on NAD83
828_216.las	5103	NAVD88 via Geoid09 on NAD83
828_218.las	5103	NAVD88 via Geoid09 on NAD83
828_220.las	5103	NAVD88 via Geoid09 on NAD83
828_222.las	5103	NAVD88 via Geoid09 on NAD83
828_224.las	5103	NAVD88 via Geoid09 on NAD83
828_226.las	5103	NAVD88 via Geoid09 on NAD83
828_228.las	5103	NAVD88 via Geoid09 on NAD83
828_230.las	5103	NAVD88 via Geoid09 on NAD83
828_232.las	5103	NAVD88 via Geoid09 on NAD83
828_234.las	5103	NAVD88 via Geoid09 on NAD83
828_236.las	5103	NAVD88 via Geoid09 on NAD83
828_238.las	5103	NAVD88 via Geoid09 on NAD83

2.4 Report on Datums (Tiled Data) - continued

File	EPSG Code	Vertical Datum
828_240.las	5103	NAVD88 via Geoid09 on NAD83
828_242.las	5103	NAVD88 via Geoid09 on NAD83
828_244.las	5103	NAVD88 via Geoid09 on NAD83
828_246.las	5103	NAVD88 via Geoid09 on NAD83
828_248.las	5103	NAVD88 via Geoid09 on NAD83
828_250.las	5103	NAVD88 via Geoid09 on NAD83
828_252.las	5103	NAVD88 via Geoid09 on NAD83
828_254.las	5103	NAVD88 via Geoid09 on NAD83
828_256.las	5103	NAVD88 via Geoid09 on NAD83
828_258.las	5103	NAVD88 via Geoid09 on NAD83
828_260.las	5103	NAVD88 via Geoid09 on NAD83
828_262.las	5103	NAVD88 via Geoid09 on NAD83
828_264.las	5103	NAVD88 via Geoid09 on NAD83
828_266.las	5103	NAVD88 via Geoid09 on NAD83
828_268.las	5103	NAVD88 via Geoid09 on NAD83
828_270.las	5103	NAVD88 via Geoid09 on NAD83
828_272.las	5103	NAVD88 via Geoid09 on NAD83
828_274.las	5103	NAVD88 via Geoid09 on NAD83
828_276.las	5103	NAVD88 via Geoid09 on NAD83
828_278.las	5103	NAVD88 via Geoid09 on NAD83
828_280.las	5103	NAVD88 via Geoid09 on NAD83
828_282.las	5103	NAVD88 via Geoid09 on NAD83
828_284.las	5103	NAVD88 via Geoid09 on NAD83
828_286.las	5103	NAVD88 via Geoid09 on NAD83
828_288.las	5103	NAVD88 via Geoid09 on NAD83
828_290.las	5103	NAVD88 via Geoid09 on NAD83
828_292.las	5103	NAVD88 via Geoid09 on NAD83
828_294.las	5103	NAVD88 via Geoid09 on NAD83
828_296.las	5103	NAVD88 via Geoid09 on NAD83
828_298.las	5103	NAVD88 via Geoid09 on NAD83
828_300.las	5103	NAVD88 via Geoid09 on NAD83
828_302.las	5103	NAVD88 via Geoid09 on NAD83
828_304.las	5103	NAVD88 via Geoid09 on NAD83
828_306.las	5103	NAVD88 via Geoid09 on NAD83
828_308.las	5103	NAVD88 via Geoid09 on NAD83
830_196.las	5103	NAVD88 via Geoid09 on NAD83
830_198.las	5103	NAVD88 via Geoid09 on NAD83
830_200.las	5103	NAVD88 via Geoid09 on NAD83
830_202.las	5103	NAVD88 via Geoid09 on NAD83
830_204.las	5103	NAVD88 via Geoid09 on NAD83
830_206.las	5103	NAVD88 via Geoid09 on NAD83
830_208.las	5103	NAVD88 via Geoid09 on NAD83
830_210.las	5103	NAVD88 via Geoid09 on NAD83
830_212.las	5103	NAVD88 via Geoid09 on NAD83
830_214.las	5103	NAVD88 via Geoid09 on NAD83
830_216.las	5103	NAVD88 via Geoid09 on NAD83
830_218.las	5103	NAVD88 via Geoid09 on NAD83
830_220.las	5103	NAVD88 via Geoid09 on NAD83
830_222.las	5103	NAVD88 via Geoid09 on NAD83

2.4 Report on Datums (Tiled Data) - continued

File	EPSG Code	Vertical Datum
830_224.las	5103	NAVD88 via Geoid09 on NAD83
830_226.las	5103	NAVD88 via Geoid09 on NAD83
830_228.las	5103	NAVD88 via Geoid09 on NAD83
830_230.las	5103	NAVD88 via Geoid09 on NAD83
830_232.las	5103	NAVD88 via Geoid09 on NAD83
830_234.las	5103	NAVD88 via Geoid09 on NAD83
830_236.las	5103	NAVD88 via Geoid09 on NAD83
830_238.las	5103	NAVD88 via Geoid09 on NAD83
830_240.las	5103	NAVD88 via Geoid09 on NAD83
830_242.las	5103	NAVD88 via Geoid09 on NAD83
830_244.las	5103	NAVD88 via Geoid09 on NAD83
830_246.las	5103	NAVD88 via Geoid09 on NAD83
830_248.las	5103	NAVD88 via Geoid09 on NAD83
830_250.las	5103	NAVD88 via Geoid09 on NAD83
830_252.las	5103	NAVD88 via Geoid09 on NAD83
830_254.las	5103	NAVD88 via Geoid09 on NAD83
830_256.las	5103	NAVD88 via Geoid09 on NAD83
830_258.las	5103	NAVD88 via Geoid09 on NAD83
830_260.las	5103	NAVD88 via Geoid09 on NAD83
830_262.las	5103	NAVD88 via Geoid09 on NAD83
830_264.las	5103	NAVD88 via Geoid09 on NAD83
830_266.las	5103	NAVD88 via Geoid09 on NAD83
830_268.las	5103	NAVD88 via Geoid09 on NAD83
830_270.las	5103	NAVD88 via Geoid09 on NAD83
830_272.las	5103	NAVD88 via Geoid09 on NAD83
830_274.las	5103	NAVD88 via Geoid09 on NAD83
830_276.las	5103	NAVD88 via Geoid09 on NAD83
830_278.las	5103	NAVD88 via Geoid09 on NAD83
830_280.las	5103	NAVD88 via Geoid09 on NAD83
830_282.las	5103	NAVD88 via Geoid09 on NAD83
830_284.las	5103	NAVD88 via Geoid09 on NAD83
830_286.las	5103	NAVD88 via Geoid09 on NAD83
830_288.las	5103	NAVD88 via Geoid09 on NAD83
830_290.las	5103	NAVD88 via Geoid09 on NAD83
830_292.las	5103	NAVD88 via Geoid09 on NAD83
830_294.las	5103	NAVD88 via Geoid09 on NAD83
830_296.las	5103	NAVD88 via Geoid09 on NAD83
830_298.las	5103	NAVD88 via Geoid09 on NAD83
830_300.las	5103	NAVD88 via Geoid09 on NAD83
830_302.las	5103	NAVD88 via Geoid09 on NAD83
830_304.las	5103	NAVD88 via Geoid09 on NAD83
830_306.las	5103	NAVD88 via Geoid09 on NAD83
830_308.las	5103	NAVD88 via Geoid09 on NAD83
832_194.las	5103	NAVD88 via Geoid09 on NAD83
832_196.las	5103	NAVD88 via Geoid09 on NAD83
832_198.las	5103	NAVD88 via Geoid09 on NAD83
832_200.las	5103	NAVD88 via Geoid09 on NAD83
832_202.las	5103	NAVD88 via Geoid09 on NAD83
832_204.las	5103	NAVD88 via Geoid09 on NAD83

2.4 Report on Datums (Tiled Data) - continued

File	EPSG Code	Vertical Datum
832_206.las	5103	NAVD88 via Geoid09 on NAD83
832_208.las	5103	NAVD88 via Geoid09 on NAD83
832_210.las	5103	NAVD88 via Geoid09 on NAD83
832_212.las	5103	NAVD88 via Geoid09 on NAD83
832_214.las	5103	NAVD88 via Geoid09 on NAD83
832_216.las	5103	NAVD88 via Geoid09 on NAD83
832_218.las	5103	NAVD88 via Geoid09 on NAD83
832_220.las	5103	NAVD88 via Geoid09 on NAD83
832_222.las	5103	NAVD88 via Geoid09 on NAD83
832_224.las	5103	NAVD88 via Geoid09 on NAD83
832_226.las	5103	NAVD88 via Geoid09 on NAD83
832_228.las	5103	NAVD88 via Geoid09 on NAD83
832_230.las	5103	NAVD88 via Geoid09 on NAD83
832_232.las	5103	NAVD88 via Geoid09 on NAD83
832_234.las	5103	NAVD88 via Geoid09 on NAD83
832_236.las	5103	NAVD88 via Geoid09 on NAD83
832_238.las	5103	NAVD88 via Geoid09 on NAD83
832_240.las	5103	NAVD88 via Geoid09 on NAD83
832_242.las	5103	NAVD88 via Geoid09 on NAD83
832_244.las	5103	NAVD88 via Geoid09 on NAD83
832_246.las	5103	NAVD88 via Geoid09 on NAD83
832_248.las	5103	NAVD88 via Geoid09 on NAD83
832_250.las	5103	NAVD88 via Geoid09 on NAD83
832_252.las	5103	NAVD88 via Geoid09 on NAD83
832_254.las	5103	NAVD88 via Geoid09 on NAD83
832_256.las	5103	NAVD88 via Geoid09 on NAD83
832_258.las	5103	NAVD88 via Geoid09 on NAD83
832_260.las	5103	NAVD88 via Geoid09 on NAD83
832_262.las	5103	NAVD88 via Geoid09 on NAD83
832_264.las	5103	NAVD88 via Geoid09 on NAD83
832_266.las	5103	NAVD88 via Geoid09 on NAD83
832_268.las	5103	NAVD88 via Geoid09 on NAD83
832_270.las	5103	NAVD88 via Geoid09 on NAD83
832_272.las	5103	NAVD88 via Geoid09 on NAD83
832_274.las	5103	NAVD88 via Geoid09 on NAD83
832_276.las	5103	NAVD88 via Geoid09 on NAD83
832_278.las	5103	NAVD88 via Geoid09 on NAD83
832_280.las	5103	NAVD88 via Geoid09 on NAD83
832_282.las	5103	NAVD88 via Geoid09 on NAD83
832_284.las	5103	NAVD88 via Geoid09 on NAD83
832_286.las	5103	NAVD88 via Geoid09 on NAD83
832_288.las	5103	NAVD88 via Geoid09 on NAD83
832_290.las	5103	NAVD88 via Geoid09 on NAD83
832_292.las	5103	NAVD88 via Geoid09 on NAD83
832_294.las	5103	NAVD88 via Geoid09 on NAD83
832_296.las	5103	NAVD88 via Geoid09 on NAD83
832_298.las	5103	NAVD88 via Geoid09 on NAD83
832_300.las	5103	NAVD88 via Geoid09 on NAD83
832_302.las	5103	NAVD88 via Geoid09 on NAD83

2.4 Report on Datums (Tiled Data) - continued

File	EPSG Code	Vertical Datum
832_304.las	5103	NAVD88 via Geoid09 on NAD83
832_306.las	5103	NAVD88 via Geoid09 on NAD83
832_308.las	5103	NAVD88 via Geoid09 on NAD83
834_194.las	5103	NAVD88 via Geoid09 on NAD83
834_196.las	5103	NAVD88 via Geoid09 on NAD83
834_198.las	5103	NAVD88 via Geoid09 on NAD83
834_200.las	5103	NAVD88 via Geoid09 on NAD83
834_202.las	5103	NAVD88 via Geoid09 on NAD83
834_204.las	5103	NAVD88 via Geoid09 on NAD83
834_206.las	5103	NAVD88 via Geoid09 on NAD83
834_208.las	5103	NAVD88 via Geoid09 on NAD83
834_210.las	5103	NAVD88 via Geoid09 on NAD83
834_212.las	5103	NAVD88 via Geoid09 on NAD83
834_214.las	5103	NAVD88 via Geoid09 on NAD83
834_216.las	5103	NAVD88 via Geoid09 on NAD83
834_218.las	5103	NAVD88 via Geoid09 on NAD83
834_220.las	5103	NAVD88 via Geoid09 on NAD83
834_222.las	5103	NAVD88 via Geoid09 on NAD83
834_224.las	5103	NAVD88 via Geoid09 on NAD83
834_226.las	5103	NAVD88 via Geoid09 on NAD83
834_228.las	5103	NAVD88 via Geoid09 on NAD83
834_230.las	5103	NAVD88 via Geoid09 on NAD83
834_232.las	5103	NAVD88 via Geoid09 on NAD83
834_234.las	5103	NAVD88 via Geoid09 on NAD83
834_236.las	5103	NAVD88 via Geoid09 on NAD83
834_238.las	5103	NAVD88 via Geoid09 on NAD83
834_240.las	5103	NAVD88 via Geoid09 on NAD83
834_242.las	5103	NAVD88 via Geoid09 on NAD83
834_244.las	5103	NAVD88 via Geoid09 on NAD83
834_246.las	5103	NAVD88 via Geoid09 on NAD83
834_248.las	5103	NAVD88 via Geoid09 on NAD83
834_250.las	5103	NAVD88 via Geoid09 on NAD83
834_252.las	5103	NAVD88 via Geoid09 on NAD83
834_254.las	5103	NAVD88 via Geoid09 on NAD83
834_256.las	5103	NAVD88 via Geoid09 on NAD83
834_258.las	5103	NAVD88 via Geoid09 on NAD83
834_260.las	5103	NAVD88 via Geoid09 on NAD83
834_262.las	5103	NAVD88 via Geoid09 on NAD83
834_264.las	5103	NAVD88 via Geoid09 on NAD83
834_266.las	5103	NAVD88 via Geoid09 on NAD83
834_268.las	5103	NAVD88 via Geoid09 on NAD83
834_270.las	5103	NAVD88 via Geoid09 on NAD83
834_272.las	5103	NAVD88 via Geoid09 on NAD83
834_274.las	5103	NAVD88 via Geoid09 on NAD83
834_276.las	5103	NAVD88 via Geoid09 on NAD83
834_278.las	5103	NAVD88 via Geoid09 on NAD83
834_280.las	5103	NAVD88 via Geoid09 on NAD83
834_282.las	5103	NAVD88 via Geoid09 on NAD83
834_284.las	5103	NAVD88 via Geoid09 on NAD83

2.4 Report on Datums (Tiled Data) - continued

File	EPSG Code	Vertical Datum
834_286.las	5103	NAVD88 via Geoid09 on NAD83
834_288.las	5103	NAVD88 via Geoid09 on NAD83
834_290.las	5103	NAVD88 via Geoid09 on NAD83
834_292.las	5103	NAVD88 via Geoid09 on NAD83
834_294.las	5103	NAVD88 via Geoid09 on NAD83
834_296.las	5103	NAVD88 via Geoid09 on NAD83
834_298.las	5103	NAVD88 via Geoid09 on NAD83
834_300.las	5103	NAVD88 via Geoid09 on NAD83
834_302.las	5103	NAVD88 via Geoid09 on NAD83
834_304.las	5103	NAVD88 via Geoid09 on NAD83
834_306.las	5103	NAVD88 via Geoid09 on NAD83
834_308.las	5103	NAVD88 via Geoid09 on NAD83
836_192.las	5103	NAVD88 via Geoid09 on NAD83
836_194.las	5103	NAVD88 via Geoid09 on NAD83
836_196.las	5103	NAVD88 via Geoid09 on NAD83
836_198.las	5103	NAVD88 via Geoid09 on NAD83
836_200.las	5103	NAVD88 via Geoid09 on NAD83
836_202.las	5103	NAVD88 via Geoid09 on NAD83
836_204.las	5103	NAVD88 via Geoid09 on NAD83
836_206.las	5103	NAVD88 via Geoid09 on NAD83
836_208.las	5103	NAVD88 via Geoid09 on NAD83
836_210.las	5103	NAVD88 via Geoid09 on NAD83
836_212.las	5103	NAVD88 via Geoid09 on NAD83
836_214.las	5103	NAVD88 via Geoid09 on NAD83
836_216.las	5103	NAVD88 via Geoid09 on NAD83
836_218.las	5103	NAVD88 via Geoid09 on NAD83
836_220.las	5103	NAVD88 via Geoid09 on NAD83
836_222.las	5103	NAVD88 via Geoid09 on NAD83
836_224.las	5103	NAVD88 via Geoid09 on NAD83
836_226.las	5103	NAVD88 via Geoid09 on NAD83
836_228.las	5103	NAVD88 via Geoid09 on NAD83
836_230.las	5103	NAVD88 via Geoid09 on NAD83
836_232.las	5103	NAVD88 via Geoid09 on NAD83
836_234.las	5103	NAVD88 via Geoid09 on NAD83
836_236.las	5103	NAVD88 via Geoid09 on NAD83
836_238.las	5103	NAVD88 via Geoid09 on NAD83
836_240.las	5103	NAVD88 via Geoid09 on NAD83
836_242.las	5103	NAVD88 via Geoid09 on NAD83
836_244.las	5103	NAVD88 via Geoid09 on NAD83
836_246.las	5103	NAVD88 via Geoid09 on NAD83
836_248.las	5103	NAVD88 via Geoid09 on NAD83
836_250.las	5103	NAVD88 via Geoid09 on NAD83
836_252.las	5103	NAVD88 via Geoid09 on NAD83
836_254.las	5103	NAVD88 via Geoid09 on NAD83
836_256.las	5103	NAVD88 via Geoid09 on NAD83
836_258.las	5103	NAVD88 via Geoid09 on NAD83
836_260.las	5103	NAVD88 via Geoid09 on NAD83
836_262.las	5103	NAVD88 via Geoid09 on NAD83
836_264.las	5103	NAVD88 via Geoid09 on NAD83

2.4 Report on Datums (Tiled Data) - continued

File	EPSG Code	Vertical Datum
836_266.las	5103	NAVD88 via Geoid09 on NAD83
836_268.las	5103	NAVD88 via Geoid09 on NAD83
836_270.las	5103	NAVD88 via Geoid09 on NAD83
836_272.las	5103	NAVD88 via Geoid09 on NAD83
836_274.las	5103	NAVD88 via Geoid09 on NAD83
836_276.las	5103	NAVD88 via Geoid09 on NAD83
836_278.las	5103	NAVD88 via Geoid09 on NAD83
836_280.las	5103	NAVD88 via Geoid09 on NAD83
836_282.las	5103	NAVD88 via Geoid09 on NAD83
836_284.las	5103	NAVD88 via Geoid09 on NAD83
836_286.las	5103	NAVD88 via Geoid09 on NAD83
836_288.las	5103	NAVD88 via Geoid09 on NAD83
836_290.las	5103	NAVD88 via Geoid09 on NAD83
836_292.las	5103	NAVD88 via Geoid09 on NAD83
836_294.las	5103	NAVD88 via Geoid09 on NAD83
836_296.las	5103	NAVD88 via Geoid09 on NAD83
836_298.las	5103	NAVD88 via Geoid09 on NAD83
836_300.las	5103	NAVD88 via Geoid09 on NAD83
836_302.las	5103	NAVD88 via Geoid09 on NAD83
836_304.las	5103	NAVD88 via Geoid09 on NAD83
836_306.las	5103	NAVD88 via Geoid09 on NAD83
836_308.las	5103	NAVD88 via Geoid09 on NAD83
838_192.las	5103	NAVD88 via Geoid09 on NAD83
838_194.las	5103	NAVD88 via Geoid09 on NAD83
838_196.las	5103	NAVD88 via Geoid09 on NAD83
838_198.las	5103	NAVD88 via Geoid09 on NAD83
838_200.las	5103	NAVD88 via Geoid09 on NAD83
838_202.las	5103	NAVD88 via Geoid09 on NAD83
838_204.las	5103	NAVD88 via Geoid09 on NAD83
838_206.las	5103	NAVD88 via Geoid09 on NAD83
838_208.las	5103	NAVD88 via Geoid09 on NAD83
838_210.las	5103	NAVD88 via Geoid09 on NAD83
838_212.las	5103	NAVD88 via Geoid09 on NAD83
838_214.las	5103	NAVD88 via Geoid09 on NAD83
838_216.las	5103	NAVD88 via Geoid09 on NAD83
838_218.las	5103	NAVD88 via Geoid09 on NAD83
838_220.las	5103	NAVD88 via Geoid09 on NAD83
838_222.las	5103	NAVD88 via Geoid09 on NAD83
838_224.las	5103	NAVD88 via Geoid09 on NAD83
838_226.las	5103	NAVD88 via Geoid09 on NAD83
838_228.las	5103	NAVD88 via Geoid09 on NAD83
838_230.las	5103	NAVD88 via Geoid09 on NAD83
838_232.las	5103	NAVD88 via Geoid09 on NAD83
838_234.las	5103	NAVD88 via Geoid09 on NAD83
838_236.las	5103	NAVD88 via Geoid09 on NAD83
838_238.las	5103	NAVD88 via Geoid09 on NAD83
838_240.las	5103	NAVD88 via Geoid09 on NAD83
838_242.las	5103	NAVD88 via Geoid09 on NAD83
838_244.las	5103	NAVD88 via Geoid09 on NAD83

2.4 Report on Datums (Tiled Data) - continued

File	EPSG Code	Vertical Datum
838_246.las	5103	NAVD88 via Geoid09 on NAD83
838_248.las	5103	NAVD88 via Geoid09 on NAD83
838_250.las	5103	NAVD88 via Geoid09 on NAD83
838_252.las	5103	NAVD88 via Geoid09 on NAD83
838_254.las	5103	NAVD88 via Geoid09 on NAD83
838_256.las	5103	NAVD88 via Geoid09 on NAD83
838_258.las	5103	NAVD88 via Geoid09 on NAD83
838_260.las	5103	NAVD88 via Geoid09 on NAD83
838_262.las	5103	NAVD88 via Geoid09 on NAD83
838_264.las	5103	NAVD88 via Geoid09 on NAD83
838_266.las	5103	NAVD88 via Geoid09 on NAD83
838_268.las	5103	NAVD88 via Geoid09 on NAD83
838_270.las	5103	NAVD88 via Geoid09 on NAD83
838_272.las	5103	NAVD88 via Geoid09 on NAD83
838_274.las	5103	NAVD88 via Geoid09 on NAD83
838_276.las	5103	NAVD88 via Geoid09 on NAD83
838_278.las	5103	NAVD88 via Geoid09 on NAD83
838_280.las	5103	NAVD88 via Geoid09 on NAD83
838_282.las	5103	NAVD88 via Geoid09 on NAD83
838_284.las	5103	NAVD88 via Geoid09 on NAD83
838_286.las	5103	NAVD88 via Geoid09 on NAD83
838_288.las	5103	NAVD88 via Geoid09 on NAD83
838_290.las	5103	NAVD88 via Geoid09 on NAD83
838_292.las	5103	NAVD88 via Geoid09 on NAD83
838_294.las	5103	NAVD88 via Geoid09 on NAD83
838_296.las	5103	NAVD88 via Geoid09 on NAD83
838_298.las	5103	NAVD88 via Geoid09 on NAD83
838_300.las	5103	NAVD88 via Geoid09 on NAD83
838_302.las	5103	NAVD88 via Geoid09 on NAD83
838_304.las	5103	NAVD88 via Geoid09 on NAD83
838_306.las	5103	NAVD88 via Geoid09 on NAD83
838_308.las	5103	NAVD88 via Geoid09 on NAD83
840_190.las	5103	NAVD88 via Geoid09 on NAD83
840_192.las	5103	NAVD88 via Geoid09 on NAD83
840_194.las	5103	NAVD88 via Geoid09 on NAD83
840_196.las	5103	NAVD88 via Geoid09 on NAD83
840_198.las	5103	NAVD88 via Geoid09 on NAD83
840_200.las	5103	NAVD88 via Geoid09 on NAD83
840_202.las	5103	NAVD88 via Geoid09 on NAD83
840_204.las	5103	NAVD88 via Geoid09 on NAD83
840_206.las	5103	NAVD88 via Geoid09 on NAD83
840_208.las	5103	NAVD88 via Geoid09 on NAD83
840_210.las	5103	NAVD88 via Geoid09 on NAD83
840_212.las	5103	NAVD88 via Geoid09 on NAD83
840_214.las	5103	NAVD88 via Geoid09 on NAD83
840_216.las	5103	NAVD88 via Geoid09 on NAD83
840_218.las	5103	NAVD88 via Geoid09 on NAD83
840_220.las	5103	NAVD88 via Geoid09 on NAD83
840_222.las	5103	NAVD88 via Geoid09 on NAD83

2.4 Report on Datums (Tiled Data) - continued

File	EPSG Code	Vertical Datum
840_224.las	5103	NAVD88 via Geoid09 on NAD83
840_226.las	5103	NAVD88 via Geoid09 on NAD83
840_228.las	5103	NAVD88 via Geoid09 on NAD83
840_230.las	5103	NAVD88 via Geoid09 on NAD83
840_232.las	5103	NAVD88 via Geoid09 on NAD83
840_234.las	5103	NAVD88 via Geoid09 on NAD83
840_236.las	5103	NAVD88 via Geoid09 on NAD83
840_238.las	5103	NAVD88 via Geoid09 on NAD83
840_240.las	5103	NAVD88 via Geoid09 on NAD83
840_242.las	5103	NAVD88 via Geoid09 on NAD83
840_244.las	5103	NAVD88 via Geoid09 on NAD83
840_246.las	5103	NAVD88 via Geoid09 on NAD83
840_248.las	5103	NAVD88 via Geoid09 on NAD83
840_250.las	5103	NAVD88 via Geoid09 on NAD83
840_252.las	5103	NAVD88 via Geoid09 on NAD83
840_254.las	5103	NAVD88 via Geoid09 on NAD83
840_256.las	5103	NAVD88 via Geoid09 on NAD83
840_258.las	5103	NAVD88 via Geoid09 on NAD83
840_260.las	5103	NAVD88 via Geoid09 on NAD83
840_262.las	5103	NAVD88 via Geoid09 on NAD83
840_264.las	5103	NAVD88 via Geoid09 on NAD83
840_266.las	5103	NAVD88 via Geoid09 on NAD83
840_268.las	5103	NAVD88 via Geoid09 on NAD83
840_270.las	5103	NAVD88 via Geoid09 on NAD83
840_272.las	5103	NAVD88 via Geoid09 on NAD83
840_274.las	5103	NAVD88 via Geoid09 on NAD83
840_276.las	5103	NAVD88 via Geoid09 on NAD83
840_278.las	5103	NAVD88 via Geoid09 on NAD83
840_280.las	5103	NAVD88 via Geoid09 on NAD83
840_282.las	5103	NAVD88 via Geoid09 on NAD83
840_284.las	5103	NAVD88 via Geoid09 on NAD83
840_286.las	5103	NAVD88 via Geoid09 on NAD83
840_288.las	5103	NAVD88 via Geoid09 on NAD83
840_290.las	5103	NAVD88 via Geoid09 on NAD83
840_292.las	5103	NAVD88 via Geoid09 on NAD83
840_294.las	5103	NAVD88 via Geoid09 on NAD83
840_296.las	5103	NAVD88 via Geoid09 on NAD83
840_298.las	5103	NAVD88 via Geoid09 on NAD83
840_300.las	5103	NAVD88 via Geoid09 on NAD83
840_302.las	5103	NAVD88 via Geoid09 on NAD83
840_304.las	5103	NAVD88 via Geoid09 on NAD83
840_306.las	5103	NAVD88 via Geoid09 on NAD83
840_308.las	5103	NAVD88 via Geoid09 on NAD83
842_190.las	5103	NAVD88 via Geoid09 on NAD83
842_192.las	5103	NAVD88 via Geoid09 on NAD83
842_194.las	5103	NAVD88 via Geoid09 on NAD83
842_196.las	5103	NAVD88 via Geoid09 on NAD83
842_198.las	5103	NAVD88 via Geoid09 on NAD83
842_200.las	5103	NAVD88 via Geoid09 on NAD83

2.4 Report on Datums (Tiled Data) - continued

File	EPSG Code	Vertical Datum
842_202.las	5103	NAVD88 via Geoid09 on NAD83
842_204.las	5103	NAVD88 via Geoid09 on NAD83
842_206.las	5103	NAVD88 via Geoid09 on NAD83
842_208.las	5103	NAVD88 via Geoid09 on NAD83
842_210.las	5103	NAVD88 via Geoid09 on NAD83
842_212.las	5103	NAVD88 via Geoid09 on NAD83
842_214.las	5103	NAVD88 via Geoid09 on NAD83
842_216.las	5103	NAVD88 via Geoid09 on NAD83
842_218.las	5103	NAVD88 via Geoid09 on NAD83
842_220.las	5103	NAVD88 via Geoid09 on NAD83
842_222.las	5103	NAVD88 via Geoid09 on NAD83
842_224.las	5103	NAVD88 via Geoid09 on NAD83
842_226.las	5103	NAVD88 via Geoid09 on NAD83
842_228.las	5103	NAVD88 via Geoid09 on NAD83
842_230.las	5103	NAVD88 via Geoid09 on NAD83
842_232.las	5103	NAVD88 via Geoid09 on NAD83
842_234.las	5103	NAVD88 via Geoid09 on NAD83
842_236.las	5103	NAVD88 via Geoid09 on NAD83
842_238.las	5103	NAVD88 via Geoid09 on NAD83
842_240.las	5103	NAVD88 via Geoid09 on NAD83
842_242.las	5103	NAVD88 via Geoid09 on NAD83
842_244.las	5103	NAVD88 via Geoid09 on NAD83
842_246.las	5103	NAVD88 via Geoid09 on NAD83
842_248.las	5103	NAVD88 via Geoid09 on NAD83
842_250.las	5103	NAVD88 via Geoid09 on NAD83
842_252.las	5103	NAVD88 via Geoid09 on NAD83
842_254.las	5103	NAVD88 via Geoid09 on NAD83
842_256.las	5103	NAVD88 via Geoid09 on NAD83
842_258.las	5103	NAVD88 via Geoid09 on NAD83
842_260.las	5103	NAVD88 via Geoid09 on NAD83
842_262.las	5103	NAVD88 via Geoid09 on NAD83
842_264.las	5103	NAVD88 via Geoid09 on NAD83
842_266.las	5103	NAVD88 via Geoid09 on NAD83
842_268.las	5103	NAVD88 via Geoid09 on NAD83
842_270.las	5103	NAVD88 via Geoid09 on NAD83
842_272.las	5103	NAVD88 via Geoid09 on NAD83
842_274.las	5103	NAVD88 via Geoid09 on NAD83
842_276.las	5103	NAVD88 via Geoid09 on NAD83
842_278.las	5103	NAVD88 via Geoid09 on NAD83
842_280.las	5103	NAVD88 via Geoid09 on NAD83
842_282.las	5103	NAVD88 via Geoid09 on NAD83
842_284.las	5103	NAVD88 via Geoid09 on NAD83
842_286.las	5103	NAVD88 via Geoid09 on NAD83
842_288.las	5103	NAVD88 via Geoid09 on NAD83
842_290.las	5103	NAVD88 via Geoid09 on NAD83
842_292.las	5103	NAVD88 via Geoid09 on NAD83
842_294.las	5103	NAVD88 via Geoid09 on NAD83
842_296.las	5103	NAVD88 via Geoid09 on NAD83
842_298.las	5103	NAVD88 via Geoid09 on NAD83

2.4 Report on Datums (Tiled Data) - continued

File	EPSG Code	Vertical Datum
842_300.las	5103	NAVD88 via Geoid09 on NAD83
842_302.las	5103	NAVD88 via Geoid09 on NAD83
842_304.las	5103	NAVD88 via Geoid09 on NAD83
842_306.las	5103	NAVD88 via Geoid09 on NAD83
842_308.las	5103	NAVD88 via Geoid09 on NAD83
844_190.las	5103	NAVD88 via Geoid09 on NAD83
844_192.las	5103	NAVD88 via Geoid09 on NAD83
844_194.las	5103	NAVD88 via Geoid09 on NAD83
844_196.las	5103	NAVD88 via Geoid09 on NAD83
844_198.las	5103	NAVD88 via Geoid09 on NAD83
844_200.las	5103	NAVD88 via Geoid09 on NAD83
844_202.las	5103	NAVD88 via Geoid09 on NAD83
844_204.las	5103	NAVD88 via Geoid09 on NAD83
844_206.las	5103	NAVD88 via Geoid09 on NAD83
844_208.las	5103	NAVD88 via Geoid09 on NAD83
844_210.las	5103	NAVD88 via Geoid09 on NAD83
844_212.las	5103	NAVD88 via Geoid09 on NAD83
844_214.las	5103	NAVD88 via Geoid09 on NAD83
844_216.las	5103	NAVD88 via Geoid09 on NAD83
844_218.las	5103	NAVD88 via Geoid09 on NAD83
844_220.las	5103	NAVD88 via Geoid09 on NAD83
844_222.las	5103	NAVD88 via Geoid09 on NAD83
844_224.las	5103	NAVD88 via Geoid09 on NAD83
844_226.las	5103	NAVD88 via Geoid09 on NAD83
844_228.las	5103	NAVD88 via Geoid09 on NAD83
844_230.las	5103	NAVD88 via Geoid09 on NAD83
844_232.las	5103	NAVD88 via Geoid09 on NAD83
844_234.las	5103	NAVD88 via Geoid09 on NAD83
844_236.las	5103	NAVD88 via Geoid09 on NAD83
844_238.las	5103	NAVD88 via Geoid09 on NAD83
844_240.las	5103	NAVD88 via Geoid09 on NAD83
844_242.las	5103	NAVD88 via Geoid09 on NAD83
844_244.las	5103	NAVD88 via Geoid09 on NAD83
844_246.las	5103	NAVD88 via Geoid09 on NAD83
844_248.las	5103	NAVD88 via Geoid09 on NAD83
844_250.las	5103	NAVD88 via Geoid09 on NAD83
844_252.las	5103	NAVD88 via Geoid09 on NAD83
844_254.las	5103	NAVD88 via Geoid09 on NAD83
844_256.las	5103	NAVD88 via Geoid09 on NAD83
844_258.las	5103	NAVD88 via Geoid09 on NAD83
844_260.las	5103	NAVD88 via Geoid09 on NAD83
844_262.las	5103	NAVD88 via Geoid09 on NAD83
844_264.las	5103	NAVD88 via Geoid09 on NAD83
844_266.las	5103	NAVD88 via Geoid09 on NAD83
844_268.las	5103	NAVD88 via Geoid09 on NAD83
844_270.las	5103	NAVD88 via Geoid09 on NAD83
844_272.las	5103	NAVD88 via Geoid09 on NAD83
844_274.las	5103	NAVD88 via Geoid09 on NAD83
844_276.las	5103	NAVD88 via Geoid09 on NAD83

2.4 Report on Datums (Tiled Data) - continued

File	EPSG Code	Vertical Datum
844_278.las	5103	NAVD88 via Geoid09 on NAD83
844_280.las	5103	NAVD88 via Geoid09 on NAD83
844_282.las	5103	NAVD88 via Geoid09 on NAD83
844_284.las	5103	NAVD88 via Geoid09 on NAD83
844_286.las	5103	NAVD88 via Geoid09 on NAD83
844_288.las	5103	NAVD88 via Geoid09 on NAD83
844_290.las	5103	NAVD88 via Geoid09 on NAD83
844_292.las	5103	NAVD88 via Geoid09 on NAD83
844_294.las	5103	NAVD88 via Geoid09 on NAD83
844_296.las	5103	NAVD88 via Geoid09 on NAD83
844_298.las	5103	NAVD88 via Geoid09 on NAD83
844_300.las	5103	NAVD88 via Geoid09 on NAD83
844_302.las	5103	NAVD88 via Geoid09 on NAD83
844_304.las	5103	NAVD88 via Geoid09 on NAD83
844_306.las	5103	NAVD88 via Geoid09 on NAD83
844_308.las	5103	NAVD88 via Geoid09 on NAD83
846_188.las	5103	NAVD88 via Geoid09 on NAD83
846_190.las	5103	NAVD88 via Geoid09 on NAD83
846_192.las	5103	NAVD88 via Geoid09 on NAD83
846_194.las	5103	NAVD88 via Geoid09 on NAD83
846_196.las	5103	NAVD88 via Geoid09 on NAD83
846_198.las	5103	NAVD88 via Geoid09 on NAD83
846_200.las	5103	NAVD88 via Geoid09 on NAD83
846_202.las	5103	NAVD88 via Geoid09 on NAD83
846_204.las	5103	NAVD88 via Geoid09 on NAD83
846_206.las	5103	NAVD88 via Geoid09 on NAD83
846_208.las	5103	NAVD88 via Geoid09 on NAD83
846_210.las	5103	NAVD88 via Geoid09 on NAD83
846_212.las	5103	NAVD88 via Geoid09 on NAD83
846_214.las	5103	NAVD88 via Geoid09 on NAD83
846_216.las	5103	NAVD88 via Geoid09 on NAD83
846_218.las	5103	NAVD88 via Geoid09 on NAD83
846_220.las	5103	NAVD88 via Geoid09 on NAD83
846_222.las	5103	NAVD88 via Geoid09 on NAD83
846_224.las	5103	NAVD88 via Geoid09 on NAD83
846_226.las	5103	NAVD88 via Geoid09 on NAD83
846_228.las	5103	NAVD88 via Geoid09 on NAD83
846_230.las	5103	NAVD88 via Geoid09 on NAD83
846_232.las	5103	NAVD88 via Geoid09 on NAD83
846_234.las	5103	NAVD88 via Geoid09 on NAD83
846_236.las	5103	NAVD88 via Geoid09 on NAD83
846_238.las	5103	NAVD88 via Geoid09 on NAD83
846_240.las	5103	NAVD88 via Geoid09 on NAD83
846_242.las	5103	NAVD88 via Geoid09 on NAD83
846_244.las	5103	NAVD88 via Geoid09 on NAD83
846_246.las	5103	NAVD88 via Geoid09 on NAD83
846_248.las	5103	NAVD88 via Geoid09 on NAD83
846_250.las	5103	NAVD88 via Geoid09 on NAD83
846_252.las	5103	NAVD88 via Geoid09 on NAD83

2.4 Report on Datums (Tiled Data) - continued

File	EPSG Code	Vertical Datum
846_254.las	5103	NAVD88 via Geoid09 on NAD83
846_256.las	5103	NAVD88 via Geoid09 on NAD83
846_258.las	5103	NAVD88 via Geoid09 on NAD83
846_260.las	5103	NAVD88 via Geoid09 on NAD83
846_262.las	5103	NAVD88 via Geoid09 on NAD83
846_264.las	5103	NAVD88 via Geoid09 on NAD83
846_266.las	5103	NAVD88 via Geoid09 on NAD83
846_268.las	5103	NAVD88 via Geoid09 on NAD83
846_270.las	5103	NAVD88 via Geoid09 on NAD83
846_272.las	5103	NAVD88 via Geoid09 on NAD83
846_274.las	5103	NAVD88 via Geoid09 on NAD83
846_276.las	5103	NAVD88 via Geoid09 on NAD83
846_278.las	5103	NAVD88 via Geoid09 on NAD83
846_280.las	5103	NAVD88 via Geoid09 on NAD83
846_282.las	5103	NAVD88 via Geoid09 on NAD83
846_284.las	5103	NAVD88 via Geoid09 on NAD83
846_286.las	5103	NAVD88 via Geoid09 on NAD83
846_288.las	5103	NAVD88 via Geoid09 on NAD83
846_290.las	5103	NAVD88 via Geoid09 on NAD83
846_292.las	5103	NAVD88 via Geoid09 on NAD83
846_294.las	5103	NAVD88 via Geoid09 on NAD83
846_296.las	5103	NAVD88 via Geoid09 on NAD83
846_298.las	5103	NAVD88 via Geoid09 on NAD83
846_300.las	5103	NAVD88 via Geoid09 on NAD83
846_302.las	5103	NAVD88 via Geoid09 on NAD83
846_304.las	5103	NAVD88 via Geoid09 on NAD83
846_306.las	5103	NAVD88 via Geoid09 on NAD83
846_308.las	5103	NAVD88 via Geoid09 on NAD83
848_188.las	5103	NAVD88 via Geoid09 on NAD83
848_190.las	5103	NAVD88 via Geoid09 on NAD83
848_192.las	5103	NAVD88 via Geoid09 on NAD83
848_194.las	5103	NAVD88 via Geoid09 on NAD83
848_196.las	5103	NAVD88 via Geoid09 on NAD83
848_198.las	5103	NAVD88 via Geoid09 on NAD83
848_200.las	5103	NAVD88 via Geoid09 on NAD83
848_202.las	5103	NAVD88 via Geoid09 on NAD83
848_204.las	5103	NAVD88 via Geoid09 on NAD83
848_206.las	5103	NAVD88 via Geoid09 on NAD83
848_208.las	5103	NAVD88 via Geoid09 on NAD83
848_210.las	5103	NAVD88 via Geoid09 on NAD83
848_212.las	5103	NAVD88 via Geoid09 on NAD83
848_214.las	5103	NAVD88 via Geoid09 on NAD83
848_216.las	5103	NAVD88 via Geoid09 on NAD83
848_218.las	5103	NAVD88 via Geoid09 on NAD83
848_220.las	5103	NAVD88 via Geoid09 on NAD83
848_222.las	5103	NAVD88 via Geoid09 on NAD83
848_224.las	5103	NAVD88 via Geoid09 on NAD83
848_226.las	5103	NAVD88 via Geoid09 on NAD83
848_228.las	5103	NAVD88 via Geoid09 on NAD83

2.4 Report on Datums (Tiled Data) - continued

File	EPSG Code	Vertical Datum
848_230.las	5103	NAVD88 via Geoid09 on NAD83
848_232.las	5103	NAVD88 via Geoid09 on NAD83
848_234.las	5103	NAVD88 via Geoid09 on NAD83
848_236.las	5103	NAVD88 via Geoid09 on NAD83
848_238.las	5103	NAVD88 via Geoid09 on NAD83
848_240.las	5103	NAVD88 via Geoid09 on NAD83
848_242.las	5103	NAVD88 via Geoid09 on NAD83
848_244.las	5103	NAVD88 via Geoid09 on NAD83
848_246.las	5103	NAVD88 via Geoid09 on NAD83
848_248.las	5103	NAVD88 via Geoid09 on NAD83
848_250.las	5103	NAVD88 via Geoid09 on NAD83
848_252.las	5103	NAVD88 via Geoid09 on NAD83
848_254.las	5103	NAVD88 via Geoid09 on NAD83
848_256.las	5103	NAVD88 via Geoid09 on NAD83
848_258.las	5103	NAVD88 via Geoid09 on NAD83
848_260.las	5103	NAVD88 via Geoid09 on NAD83
848_262.las	5103	NAVD88 via Geoid09 on NAD83
848_264.las	5103	NAVD88 via Geoid09 on NAD83
848_266.las	5103	NAVD88 via Geoid09 on NAD83
848_268.las	5103	NAVD88 via Geoid09 on NAD83
848_270.las	5103	NAVD88 via Geoid09 on NAD83
848_272.las	5103	NAVD88 via Geoid09 on NAD83
848_274.las	5103	NAVD88 via Geoid09 on NAD83
848_276.las	5103	NAVD88 via Geoid09 on NAD83
848_278.las	5103	NAVD88 via Geoid09 on NAD83
848_280.las	5103	NAVD88 via Geoid09 on NAD83
848_282.las	5103	NAVD88 via Geoid09 on NAD83
848_284.las	5103	NAVD88 via Geoid09 on NAD83
848_286.las	5103	NAVD88 via Geoid09 on NAD83
848_288.las	5103	NAVD88 via Geoid09 on NAD83
848_290.las	5103	NAVD88 via Geoid09 on NAD83
848_292.las	5103	NAVD88 via Geoid09 on NAD83
848_294.las	5103	NAVD88 via Geoid09 on NAD83
848_296.las	5103	NAVD88 via Geoid09 on NAD83
848_298.las	5103	NAVD88 via Geoid09 on NAD83
848_300.las	5103	NAVD88 via Geoid09 on NAD83
848_302.las	5103	NAVD88 via Geoid09 on NAD83
848_304.las	5103	NAVD88 via Geoid09 on NAD83
848_306.las	5103	NAVD88 via Geoid09 on NAD83
848_308.las	5103	NAVD88 via Geoid09 on NAD83
850_186.las	5103	NAVD88 via Geoid09 on NAD83
850_188.las	5103	NAVD88 via Geoid09 on NAD83
850_190.las	5103	NAVD88 via Geoid09 on NAD83
850_192.las	5103	NAVD88 via Geoid09 on NAD83
850_194.las	5103	NAVD88 via Geoid09 on NAD83
850_196.las	5103	NAVD88 via Geoid09 on NAD83
850_198.las	5103	NAVD88 via Geoid09 on NAD83
850_200.las	5103	NAVD88 via Geoid09 on NAD83
850_202.las	5103	NAVD88 via Geoid09 on NAD83

2.4 Report on Datums (Tiled Data) - continued

File	EPSG Code	Vertical Datum
850_204.las	5103	NAVD88 via Geoid09 on NAD83
850_206.las	5103	NAVD88 via Geoid09 on NAD83
850_208.las	5103	NAVD88 via Geoid09 on NAD83
850_210.las	5103	NAVD88 via Geoid09 on NAD83
850_212.las	5103	NAVD88 via Geoid09 on NAD83
850_214.las	5103	NAVD88 via Geoid09 on NAD83
850_216.las	5103	NAVD88 via Geoid09 on NAD83
850_218.las	5103	NAVD88 via Geoid09 on NAD83
850_220.las	5103	NAVD88 via Geoid09 on NAD83
850_222.las	5103	NAVD88 via Geoid09 on NAD83
850_224.las	5103	NAVD88 via Geoid09 on NAD83
850_226.las	5103	NAVD88 via Geoid09 on NAD83
850_228.las	5103	NAVD88 via Geoid09 on NAD83
850_230.las	5103	NAVD88 via Geoid09 on NAD83
850_232.las	5103	NAVD88 via Geoid09 on NAD83
850_234.las	5103	NAVD88 via Geoid09 on NAD83
850_236.las	5103	NAVD88 via Geoid09 on NAD83
850_238.las	5103	NAVD88 via Geoid09 on NAD83
850_240.las	5103	NAVD88 via Geoid09 on NAD83
850_242.las	5103	NAVD88 via Geoid09 on NAD83
850_244.las	5103	NAVD88 via Geoid09 on NAD83
850_246.las	5103	NAVD88 via Geoid09 on NAD83
850_248.las	5103	NAVD88 via Geoid09 on NAD83
850_250.las	5103	NAVD88 via Geoid09 on NAD83
850_252.las	5103	NAVD88 via Geoid09 on NAD83
850_254.las	5103	NAVD88 via Geoid09 on NAD83
850_256.las	5103	NAVD88 via Geoid09 on NAD83
850_258.las	5103	NAVD88 via Geoid09 on NAD83
850_260.las	5103	NAVD88 via Geoid09 on NAD83
850_262.las	5103	NAVD88 via Geoid09 on NAD83
850_264.las	5103	NAVD88 via Geoid09 on NAD83
850_266.las	5103	NAVD88 via Geoid09 on NAD83
850_268.las	5103	NAVD88 via Geoid09 on NAD83
850_270.las	5103	NAVD88 via Geoid09 on NAD83
850_272.las	5103	NAVD88 via Geoid09 on NAD83
850_274.las	5103	NAVD88 via Geoid09 on NAD83
850_276.las	5103	NAVD88 via Geoid09 on NAD83
850_278.las	5103	NAVD88 via Geoid09 on NAD83
850_280.las	5103	NAVD88 via Geoid09 on NAD83
850_282.las	5103	NAVD88 via Geoid09 on NAD83
850_284.las	5103	NAVD88 via Geoid09 on NAD83
850_286.las	5103	NAVD88 via Geoid09 on NAD83
850_288.las	5103	NAVD88 via Geoid09 on NAD83
850_290.las	5103	NAVD88 via Geoid09 on NAD83
850_292.las	5103	NAVD88 via Geoid09 on NAD83
850_294.las	5103	NAVD88 via Geoid09 on NAD83
850_296.las	5103	NAVD88 via Geoid09 on NAD83
850_298.las	5103	NAVD88 via Geoid09 on NAD83
850_300.las	5103	NAVD88 via Geoid09 on NAD83

2.4 Report on Datums (Tiled Data) - continued

File	EPSG Code	Vertical Datum
850_302.las	5103	NAVD88 via Geoid09 on NAD83
850_304.las	5103	NAVD88 via Geoid09 on NAD83
850_306.las	5103	NAVD88 via Geoid09 on NAD83
850_308.las	5103	NAVD88 via Geoid09 on NAD83
852_184.las	5103	NAVD88 via Geoid09 on NAD83
852_186.las	5103	NAVD88 via Geoid09 on NAD83
852_188.las	5103	NAVD88 via Geoid09 on NAD83
852_190.las	5103	NAVD88 via Geoid09 on NAD83
852_192.las	5103	NAVD88 via Geoid09 on NAD83
852_194.las	5103	NAVD88 via Geoid09 on NAD83
852_196.las	5103	NAVD88 via Geoid09 on NAD83
852_198.las	5103	NAVD88 via Geoid09 on NAD83
852_200.las	5103	NAVD88 via Geoid09 on NAD83
852_202.las	5103	NAVD88 via Geoid09 on NAD83
852_204.las	5103	NAVD88 via Geoid09 on NAD83
852_206.las	5103	NAVD88 via Geoid09 on NAD83
852_208.las	5103	NAVD88 via Geoid09 on NAD83
852_210.las	5103	NAVD88 via Geoid09 on NAD83
852_212.las	5103	NAVD88 via Geoid09 on NAD83
852_214.las	5103	NAVD88 via Geoid09 on NAD83
852_216.las	5103	NAVD88 via Geoid09 on NAD83
852_218.las	5103	NAVD88 via Geoid09 on NAD83
852_220.las	5103	NAVD88 via Geoid09 on NAD83
852_222.las	5103	NAVD88 via Geoid09 on NAD83
852_224.las	5103	NAVD88 via Geoid09 on NAD83
852_226.las	5103	NAVD88 via Geoid09 on NAD83
852_228.las	5103	NAVD88 via Geoid09 on NAD83
852_230.las	5103	NAVD88 via Geoid09 on NAD83
852_232.las	5103	NAVD88 via Geoid09 on NAD83
852_234.las	5103	NAVD88 via Geoid09 on NAD83
852_236.las	5103	NAVD88 via Geoid09 on NAD83
852_238.las	5103	NAVD88 via Geoid09 on NAD83
852_240.las	5103	NAVD88 via Geoid09 on NAD83
852_242.las	5103	NAVD88 via Geoid09 on NAD83
852_244.las	5103	NAVD88 via Geoid09 on NAD83
852_246.las	5103	NAVD88 via Geoid09 on NAD83
852_248.las	5103	NAVD88 via Geoid09 on NAD83
852_250.las	5103	NAVD88 via Geoid09 on NAD83
852_252.las	5103	NAVD88 via Geoid09 on NAD83
852_254.las	5103	NAVD88 via Geoid09 on NAD83
852_256.las	5103	NAVD88 via Geoid09 on NAD83
852_258.las	5103	NAVD88 via Geoid09 on NAD83
852_260.las	5103	NAVD88 via Geoid09 on NAD83
852_262.las	5103	NAVD88 via Geoid09 on NAD83
852_264.las	5103	NAVD88 via Geoid09 on NAD83
852_266.las	5103	NAVD88 via Geoid09 on NAD83
852_268.las	5103	NAVD88 via Geoid09 on NAD83
852_270.las	5103	NAVD88 via Geoid09 on NAD83
852_272.las	5103	NAVD88 via Geoid09 on NAD83

2.4 Report on Datums (Tiled Data) - continued

File	EPSG Code	Vertical Datum
852_274.las	5103	NAVD88 via Geoid09 on NAD83
852_276.las	5103	NAVD88 via Geoid09 on NAD83
852_278.las	5103	NAVD88 via Geoid09 on NAD83
852_280.las	5103	NAVD88 via Geoid09 on NAD83
852_282.las	5103	NAVD88 via Geoid09 on NAD83
852_284.las	5103	NAVD88 via Geoid09 on NAD83
852_286.las	5103	NAVD88 via Geoid09 on NAD83
852_288.las	5103	NAVD88 via Geoid09 on NAD83
852_290.las	5103	NAVD88 via Geoid09 on NAD83
852_292.las	5103	NAVD88 via Geoid09 on NAD83
852_294.las	5103	NAVD88 via Geoid09 on NAD83
852_296.las	5103	NAVD88 via Geoid09 on NAD83
852_298.las	5103	NAVD88 via Geoid09 on NAD83
852_300.las	5103	NAVD88 via Geoid09 on NAD83
852_302.las	5103	NAVD88 via Geoid09 on NAD83
852_304.las	5103	NAVD88 via Geoid09 on NAD83
852_306.las	5103	NAVD88 via Geoid09 on NAD83
854_182.las	5103	NAVD88 via Geoid09 on NAD83
854_184.las	5103	NAVD88 via Geoid09 on NAD83
854_186.las	5103	NAVD88 via Geoid09 on NAD83
854_188.las	5103	NAVD88 via Geoid09 on NAD83
854_190.las	5103	NAVD88 via Geoid09 on NAD83
854_192.las	5103	NAVD88 via Geoid09 on NAD83
854_194.las	5103	NAVD88 via Geoid09 on NAD83
854_196.las	5103	NAVD88 via Geoid09 on NAD83
854_198.las	5103	NAVD88 via Geoid09 on NAD83
854_200.las	5103	NAVD88 via Geoid09 on NAD83
854_202.las	5103	NAVD88 via Geoid09 on NAD83
854_204.las	5103	NAVD88 via Geoid09 on NAD83
854_206.las	5103	NAVD88 via Geoid09 on NAD83
854_208.las	5103	NAVD88 via Geoid09 on NAD83
854_210.las	5103	NAVD88 via Geoid09 on NAD83
854_212.las	5103	NAVD88 via Geoid09 on NAD83
854_214.las	5103	NAVD88 via Geoid09 on NAD83
854_216.las	5103	NAVD88 via Geoid09 on NAD83
854_218.las	5103	NAVD88 via Geoid09 on NAD83
854_220.las	5103	NAVD88 via Geoid09 on NAD83
854_222.las	5103	NAVD88 via Geoid09 on NAD83
854_224.las	5103	NAVD88 via Geoid09 on NAD83
854_226.las	5103	NAVD88 via Geoid09 on NAD83
854_228.las	5103	NAVD88 via Geoid09 on NAD83
854_230.las	5103	NAVD88 via Geoid09 on NAD83
854_232.las	5103	NAVD88 via Geoid09 on NAD83
854_234.las	5103	NAVD88 via Geoid09 on NAD83
854_236.las	5103	NAVD88 via Geoid09 on NAD83
854_238.las	5103	NAVD88 via Geoid09 on NAD83
854_240.las	5103	NAVD88 via Geoid09 on NAD83
854_242.las	5103	NAVD88 via Geoid09 on NAD83
854_244.las	5103	NAVD88 via Geoid09 on NAD83

2.4 Report on Datums (Tiled Data) - continued

File	EPSG Code	Vertical Datum
854_246.las	5103	NAVD88 via Geoid09 on NAD83
854_248.las	5103	NAVD88 via Geoid09 on NAD83
854_250.las	5103	NAVD88 via Geoid09 on NAD83
854_252.las	5103	NAVD88 via Geoid09 on NAD83
854_254.las	5103	NAVD88 via Geoid09 on NAD83
854_256.las	5103	NAVD88 via Geoid09 on NAD83
854_258.las	5103	NAVD88 via Geoid09 on NAD83
854_260.las	5103	NAVD88 via Geoid09 on NAD83
854_262.las	5103	NAVD88 via Geoid09 on NAD83
854_264.las	5103	NAVD88 via Geoid09 on NAD83
854_266.las	5103	NAVD88 via Geoid09 on NAD83
854_268.las	5103	NAVD88 via Geoid09 on NAD83
854_270.las	5103	NAVD88 via Geoid09 on NAD83
854_272.las	5103	NAVD88 via Geoid09 on NAD83
854_274.las	5103	NAVD88 via Geoid09 on NAD83
854_276.las	5103	NAVD88 via Geoid09 on NAD83
854_278.las	5103	NAVD88 via Geoid09 on NAD83
854_280.las	5103	NAVD88 via Geoid09 on NAD83
854_282.las	5103	NAVD88 via Geoid09 on NAD83
854_284.las	5103	NAVD88 via Geoid09 on NAD83
854_286.las	5103	NAVD88 via Geoid09 on NAD83
854_288.las	5103	NAVD88 via Geoid09 on NAD83
854_290.las	5103	NAVD88 via Geoid09 on NAD83
854_292.las	5103	NAVD88 via Geoid09 on NAD83
854_294.las	5103	NAVD88 via Geoid09 on NAD83
854_296.las	5103	NAVD88 via Geoid09 on NAD83
854_298.las	5103	NAVD88 via Geoid09 on NAD83
854_300.las	5103	NAVD88 via Geoid09 on NAD83
854_302.las	5103	NAVD88 via Geoid09 on NAD83
854_304.las	5103	NAVD88 via Geoid09 on NAD83
854_306.las	5103	NAVD88 via Geoid09 on NAD83
856_180.las	5103	NAVD88 via Geoid09 on NAD83
856_182.las	5103	NAVD88 via Geoid09 on NAD83
856_184.las	5103	NAVD88 via Geoid09 on NAD83
856_186.las	5103	NAVD88 via Geoid09 on NAD83
856_188.las	5103	NAVD88 via Geoid09 on NAD83
856_190.las	5103	NAVD88 via Geoid09 on NAD83
856_192.las	5103	NAVD88 via Geoid09 on NAD83
856_194.las	5103	NAVD88 via Geoid09 on NAD83
856_196.las	5103	NAVD88 via Geoid09 on NAD83
856_198.las	5103	NAVD88 via Geoid09 on NAD83
856_200.las	5103	NAVD88 via Geoid09 on NAD83
856_202.las	5103	NAVD88 via Geoid09 on NAD83
856_204.las	5103	NAVD88 via Geoid09 on NAD83
856_206.las	5103	NAVD88 via Geoid09 on NAD83
856_208.las	5103	NAVD88 via Geoid09 on NAD83
856_210.las	5103	NAVD88 via Geoid09 on NAD83
856_212.las	5103	NAVD88 via Geoid09 on NAD83
856_214.las	5103	NAVD88 via Geoid09 on NAD83

2.4 Report on Datums (Tiled Data) - continued

File	EPSG Code	Vertical Datum
856_216.las	5103	NAVD88 via Geoid09 on NAD83
856_218.las	5103	NAVD88 via Geoid09 on NAD83
856_220.las	5103	NAVD88 via Geoid09 on NAD83
856_222.las	5103	NAVD88 via Geoid09 on NAD83
856_224.las	5103	NAVD88 via Geoid09 on NAD83
856_226.las	5103	NAVD88 via Geoid09 on NAD83
856_228.las	5103	NAVD88 via Geoid09 on NAD83
856_230.las	5103	NAVD88 via Geoid09 on NAD83
856_232.las	5103	NAVD88 via Geoid09 on NAD83
856_234.las	5103	NAVD88 via Geoid09 on NAD83
856_236.las	5103	NAVD88 via Geoid09 on NAD83
856_238.las	5103	NAVD88 via Geoid09 on NAD83
856_240.las	5103	NAVD88 via Geoid09 on NAD83
856_242.las	5103	NAVD88 via Geoid09 on NAD83
856_244.las	5103	NAVD88 via Geoid09 on NAD83
856_246.las	5103	NAVD88 via Geoid09 on NAD83
856_248.las	5103	NAVD88 via Geoid09 on NAD83
856_250.las	5103	NAVD88 via Geoid09 on NAD83
856_252.las	5103	NAVD88 via Geoid09 on NAD83
856_254.las	5103	NAVD88 via Geoid09 on NAD83
856_256.las	5103	NAVD88 via Geoid09 on NAD83
856_258.las	5103	NAVD88 via Geoid09 on NAD83
856_260.las	5103	NAVD88 via Geoid09 on NAD83
856_262.las	5103	NAVD88 via Geoid09 on NAD83
856_264.las	5103	NAVD88 via Geoid09 on NAD83
856_266.las	5103	NAVD88 via Geoid09 on NAD83
856_268.las	5103	NAVD88 via Geoid09 on NAD83
856_270.las	5103	NAVD88 via Geoid09 on NAD83
856_272.las	5103	NAVD88 via Geoid09 on NAD83
856_274.las	5103	NAVD88 via Geoid09 on NAD83
856_276.las	5103	NAVD88 via Geoid09 on NAD83
856_278.las	5103	NAVD88 via Geoid09 on NAD83
856_280.las	5103	NAVD88 via Geoid09 on NAD83
856_282.las	5103	NAVD88 via Geoid09 on NAD83
856_284.las	5103	NAVD88 via Geoid09 on NAD83
856_286.las	5103	NAVD88 via Geoid09 on NAD83
856_288.las	5103	NAVD88 via Geoid09 on NAD83
856_290.las	5103	NAVD88 via Geoid09 on NAD83
856_292.las	5103	NAVD88 via Geoid09 on NAD83
856_294.las	5103	NAVD88 via Geoid09 on NAD83
856_296.las	5103	NAVD88 via Geoid09 on NAD83
856_298.las	5103	NAVD88 via Geoid09 on NAD83
856_300.las	5103	NAVD88 via Geoid09 on NAD83
856_302.las	5103	NAVD88 via Geoid09 on NAD83
856_304.las	5103	NAVD88 via Geoid09 on NAD83
856_306.las	5103	NAVD88 via Geoid09 on NAD83
858_180.las	5103	NAVD88 via Geoid09 on NAD83
858_182.las	5103	NAVD88 via Geoid09 on NAD83
858_184.las	5103	NAVD88 via Geoid09 on NAD83

2.4 Report on Datums (Tiled Data) - continued

File	EPSG Code	Vertical Datum
858_186.las	5103	NAVD88 via Geoid09 on NAD83
858_188.las	5103	NAVD88 via Geoid09 on NAD83
858_190.las	5103	NAVD88 via Geoid09 on NAD83
858_192.las	5103	NAVD88 via Geoid09 on NAD83
858_194.las	5103	NAVD88 via Geoid09 on NAD83
858_196.las	5103	NAVD88 via Geoid09 on NAD83
858_198.las	5103	NAVD88 via Geoid09 on NAD83
858_200.las	5103	NAVD88 via Geoid09 on NAD83
858_202.las	5103	NAVD88 via Geoid09 on NAD83
858_204.las	5103	NAVD88 via Geoid09 on NAD83
858_206.las	5103	NAVD88 via Geoid09 on NAD83
858_208.las	5103	NAVD88 via Geoid09 on NAD83
858_210.las	5103	NAVD88 via Geoid09 on NAD83
858_212.las	5103	NAVD88 via Geoid09 on NAD83
858_214.las	5103	NAVD88 via Geoid09 on NAD83
858_216.las	5103	NAVD88 via Geoid09 on NAD83
858_218.las	5103	NAVD88 via Geoid09 on NAD83
858_220.las	5103	NAVD88 via Geoid09 on NAD83
858_222.las	5103	NAVD88 via Geoid09 on NAD83
858_224.las	5103	NAVD88 via Geoid09 on NAD83
858_226.las	5103	NAVD88 via Geoid09 on NAD83
858_228.las	5103	NAVD88 via Geoid09 on NAD83
858_230.las	5103	NAVD88 via Geoid09 on NAD83
858_232.las	5103	NAVD88 via Geoid09 on NAD83
858_234.las	5103	NAVD88 via Geoid09 on NAD83
858_236.las	5103	NAVD88 via Geoid09 on NAD83
858_238.las	5103	NAVD88 via Geoid09 on NAD83
858_240.las	5103	NAVD88 via Geoid09 on NAD83
858_242.las	5103	NAVD88 via Geoid09 on NAD83
858_244.las	5103	NAVD88 via Geoid09 on NAD83
858_246.las	5103	NAVD88 via Geoid09 on NAD83
858_248.las	5103	NAVD88 via Geoid09 on NAD83
858_250.las	5103	NAVD88 via Geoid09 on NAD83
858_252.las	5103	NAVD88 via Geoid09 on NAD83
858_254.las	5103	NAVD88 via Geoid09 on NAD83
858_256.las	5103	NAVD88 via Geoid09 on NAD83
858_258.las	5103	NAVD88 via Geoid09 on NAD83
858_260.las	5103	NAVD88 via Geoid09 on NAD83
858_262.las	5103	NAVD88 via Geoid09 on NAD83
858_264.las	5103	NAVD88 via Geoid09 on NAD83
858_266.las	5103	NAVD88 via Geoid09 on NAD83
858_268.las	5103	NAVD88 via Geoid09 on NAD83
858_270.las	5103	NAVD88 via Geoid09 on NAD83
858_272.las	5103	NAVD88 via Geoid09 on NAD83
858_274.las	5103	NAVD88 via Geoid09 on NAD83
858_276.las	5103	NAVD88 via Geoid09 on NAD83
858_278.las	5103	NAVD88 via Geoid09 on NAD83
858_280.las	5103	NAVD88 via Geoid09 on NAD83
858_282.las	5103	NAVD88 via Geoid09 on NAD83

2.4 Report on Datums (Tiled Data) - continued

File	EPSG Code	Vertical Datum
858_284.las	5103	NAVD88 via Geoid09 on NAD83
858_286.las	5103	NAVD88 via Geoid09 on NAD83
858_288.las	5103	NAVD88 via Geoid09 on NAD83
858_290.las	5103	NAVD88 via Geoid09 on NAD83
858_292.las	5103	NAVD88 via Geoid09 on NAD83
858_294.las	5103	NAVD88 via Geoid09 on NAD83
858_296.las	5103	NAVD88 via Geoid09 on NAD83
858_298.las	5103	NAVD88 via Geoid09 on NAD83
858_300.las	5103	NAVD88 via Geoid09 on NAD83
858_302.las	5103	NAVD88 via Geoid09 on NAD83
858_304.las	5103	NAVD88 via Geoid09 on NAD83
858_306.las	5103	NAVD88 via Geoid09 on NAD83
860_178.las	5103	NAVD88 via Geoid09 on NAD83
860_180.las	5103	NAVD88 via Geoid09 on NAD83
860_182.las	5103	NAVD88 via Geoid09 on NAD83
860_184.las	5103	NAVD88 via Geoid09 on NAD83
860_186.las	5103	NAVD88 via Geoid09 on NAD83
860_188.las	5103	NAVD88 via Geoid09 on NAD83
860_190.las	5103	NAVD88 via Geoid09 on NAD83
860_192.las	5103	NAVD88 via Geoid09 on NAD83
860_194.las	5103	NAVD88 via Geoid09 on NAD83
860_196.las	5103	NAVD88 via Geoid09 on NAD83
860_198.las	5103	NAVD88 via Geoid09 on NAD83
860_200.las	5103	NAVD88 via Geoid09 on NAD83
860_202.las	5103	NAVD88 via Geoid09 on NAD83
860_204.las	5103	NAVD88 via Geoid09 on NAD83
860_206.las	5103	NAVD88 via Geoid09 on NAD83
860_208.las	5103	NAVD88 via Geoid09 on NAD83
860_210.las	5103	NAVD88 via Geoid09 on NAD83
860_212.las	5103	NAVD88 via Geoid09 on NAD83
860_214.las	5103	NAVD88 via Geoid09 on NAD83
860_216.las	5103	NAVD88 via Geoid09 on NAD83
860_218.las	5103	NAVD88 via Geoid09 on NAD83
860_220.las	5103	NAVD88 via Geoid09 on NAD83
860_222.las	5103	NAVD88 via Geoid09 on NAD83
860_224.las	5103	NAVD88 via Geoid09 on NAD83
860_226.las	5103	NAVD88 via Geoid09 on NAD83
860_228.las	5103	NAVD88 via Geoid09 on NAD83
860_230.las	5103	NAVD88 via Geoid09 on NAD83
860_232.las	5103	NAVD88 via Geoid09 on NAD83
860_234.las	5103	NAVD88 via Geoid09 on NAD83
860_236.las	5103	NAVD88 via Geoid09 on NAD83
860_238.las	5103	NAVD88 via Geoid09 on NAD83
860_240.las	5103	NAVD88 via Geoid09 on NAD83
860_242.las	5103	NAVD88 via Geoid09 on NAD83
860_244.las	5103	NAVD88 via Geoid09 on NAD83
860_246.las	5103	NAVD88 via Geoid09 on NAD83
860_248.las	5103	NAVD88 via Geoid09 on NAD83
860_250.las	5103	NAVD88 via Geoid09 on NAD83

2.4 Report on Datums (Tiled Data) - continued

File	EPSG Code	Vertical Datum
860_252.las	5103	NAVD88 via Geoid09 on NAD83
860_254.las	5103	NAVD88 via Geoid09 on NAD83
860_256.las	5103	NAVD88 via Geoid09 on NAD83
860_258.las	5103	NAVD88 via Geoid09 on NAD83
860_260.las	5103	NAVD88 via Geoid09 on NAD83
860_262.las	5103	NAVD88 via Geoid09 on NAD83
860_264.las	5103	NAVD88 via Geoid09 on NAD83
860_266.las	5103	NAVD88 via Geoid09 on NAD83
860_268.las	5103	NAVD88 via Geoid09 on NAD83
860_270.las	5103	NAVD88 via Geoid09 on NAD83
860_272.las	5103	NAVD88 via Geoid09 on NAD83
860_274.las	5103	NAVD88 via Geoid09 on NAD83
860_276.las	5103	NAVD88 via Geoid09 on NAD83
860_278.las	5103	NAVD88 via Geoid09 on NAD83
860_280.las	5103	NAVD88 via Geoid09 on NAD83
860_282.las	5103	NAVD88 via Geoid09 on NAD83
860_284.las	5103	NAVD88 via Geoid09 on NAD83
860_286.las	5103	NAVD88 via Geoid09 on NAD83
860_288.las	5103	NAVD88 via Geoid09 on NAD83
860_290.las	5103	NAVD88 via Geoid09 on NAD83
860_292.las	5103	NAVD88 via Geoid09 on NAD83
860_294.las	5103	NAVD88 via Geoid09 on NAD83
860_296.las	5103	NAVD88 via Geoid09 on NAD83
860_298.las	5103	NAVD88 via Geoid09 on NAD83
860_300.las	5103	NAVD88 via Geoid09 on NAD83
860_302.las	5103	NAVD88 via Geoid09 on NAD83
860_304.las	5103	NAVD88 via Geoid09 on NAD83
860_306.las	5103	NAVD88 via Geoid09 on NAD83
862_176.las	5103	NAVD88 via Geoid09 on NAD83
862_178.las	5103	NAVD88 via Geoid09 on NAD83
862_180.las	5103	NAVD88 via Geoid09 on NAD83
862_182.las	5103	NAVD88 via Geoid09 on NAD83
862_184.las	5103	NAVD88 via Geoid09 on NAD83
862_186.las	5103	NAVD88 via Geoid09 on NAD83
862_188.las	5103	NAVD88 via Geoid09 on NAD83
862_190.las	5103	NAVD88 via Geoid09 on NAD83
862_192.las	5103	NAVD88 via Geoid09 on NAD83
862_194.las	5103	NAVD88 via Geoid09 on NAD83
862_196.las	5103	NAVD88 via Geoid09 on NAD83
862_198.las	5103	NAVD88 via Geoid09 on NAD83
862_200.las	5103	NAVD88 via Geoid09 on NAD83
862_202.las	5103	NAVD88 via Geoid09 on NAD83
862_204.las	5103	NAVD88 via Geoid09 on NAD83
862_206.las	5103	NAVD88 via Geoid09 on NAD83
862_208.las	5103	NAVD88 via Geoid09 on NAD83
862_210.las	5103	NAVD88 via Geoid09 on NAD83
862_212.las	5103	NAVD88 via Geoid09 on NAD83
862_214.las	5103	NAVD88 via Geoid09 on NAD83
862_216.las	5103	NAVD88 via Geoid09 on NAD83

2.4 Report on Datums (Tiled Data) - continued

File	EPSG Code	Vertical Datum
862_218.las	5103	NAVD88 via Geoid09 on NAD83
862_220.las	5103	NAVD88 via Geoid09 on NAD83
862_222.las	5103	NAVD88 via Geoid09 on NAD83
862_224.las	5103	NAVD88 via Geoid09 on NAD83
862_226.las	5103	NAVD88 via Geoid09 on NAD83
862_228.las	5103	NAVD88 via Geoid09 on NAD83
862_230.las	5103	NAVD88 via Geoid09 on NAD83
862_232.las	5103	NAVD88 via Geoid09 on NAD83
862_234.las	5103	NAVD88 via Geoid09 on NAD83
862_236.las	5103	NAVD88 via Geoid09 on NAD83
862_238.las	5103	NAVD88 via Geoid09 on NAD83
862_240.las	5103	NAVD88 via Geoid09 on NAD83
862_242.las	5103	NAVD88 via Geoid09 on NAD83
862_244.las	5103	NAVD88 via Geoid09 on NAD83
862_246.las	5103	NAVD88 via Geoid09 on NAD83
862_248.las	5103	NAVD88 via Geoid09 on NAD83
862_250.las	5103	NAVD88 via Geoid09 on NAD83
862_252.las	5103	NAVD88 via Geoid09 on NAD83
862_254.las	5103	NAVD88 via Geoid09 on NAD83
862_256.las	5103	NAVD88 via Geoid09 on NAD83
862_258.las	5103	NAVD88 via Geoid09 on NAD83
862_260.las	5103	NAVD88 via Geoid09 on NAD83
862_262.las	5103	NAVD88 via Geoid09 on NAD83
862_264.las	5103	NAVD88 via Geoid09 on NAD83
862_266.las	5103	NAVD88 via Geoid09 on NAD83
862_268.las	5103	NAVD88 via Geoid09 on NAD83
862_270.las	5103	NAVD88 via Geoid09 on NAD83
862_272.las	5103	NAVD88 via Geoid09 on NAD83
862_274.las	5103	NAVD88 via Geoid09 on NAD83
862_276.las	5103	NAVD88 via Geoid09 on NAD83
862_278.las	5103	NAVD88 via Geoid09 on NAD83
862_280.las	5103	NAVD88 via Geoid09 on NAD83
862_282.las	5103	NAVD88 via Geoid09 on NAD83
862_284.las	5103	NAVD88 via Geoid09 on NAD83
862_286.las	5103	NAVD88 via Geoid09 on NAD83
862_288.las	5103	NAVD88 via Geoid09 on NAD83
862_290.las	5103	NAVD88 via Geoid09 on NAD83
862_292.las	5103	NAVD88 via Geoid09 on NAD83
862_294.las	5103	NAVD88 via Geoid09 on NAD83
862_296.las	5103	NAVD88 via Geoid09 on NAD83
862_298.las	5103	NAVD88 via Geoid09 on NAD83
862_300.las	5103	NAVD88 via Geoid09 on NAD83
862_302.las	5103	NAVD88 via Geoid09 on NAD83
862_304.las	5103	NAVD88 via Geoid09 on NAD83
862_306.las	5103	NAVD88 via Geoid09 on NAD83
864_172.las	5103	NAVD88 via Geoid09 on NAD83
864_174.las	5103	NAVD88 via Geoid09 on NAD83
864_176.las	5103	NAVD88 via Geoid09 on NAD83
864_178.las	5103	NAVD88 via Geoid09 on NAD83

2.4 Report on Datums (Tiled Data) - continued

File	EPSG Code	Vertical Datum
864_180.las	5103	NAVD88 via Geoid09 on NAD83
864_182.las	5103	NAVD88 via Geoid09 on NAD83
864_184.las	5103	NAVD88 via Geoid09 on NAD83
864_186.las	5103	NAVD88 via Geoid09 on NAD83
864_188.las	5103	NAVD88 via Geoid09 on NAD83
864_190.las	5103	NAVD88 via Geoid09 on NAD83
864_192.las	5103	NAVD88 via Geoid09 on NAD83
864_194.las	5103	NAVD88 via Geoid09 on NAD83
864_196.las	5103	NAVD88 via Geoid09 on NAD83
864_198.las	5103	NAVD88 via Geoid09 on NAD83
864_200.las	5103	NAVD88 via Geoid09 on NAD83
864_202.las	5103	NAVD88 via Geoid09 on NAD83
864_204.las	5103	NAVD88 via Geoid09 on NAD83
864_206.las	5103	NAVD88 via Geoid09 on NAD83
864_208.las	5103	NAVD88 via Geoid09 on NAD83
864_210.las	5103	NAVD88 via Geoid09 on NAD83
864_212.las	5103	NAVD88 via Geoid09 on NAD83
864_214.las	5103	NAVD88 via Geoid09 on NAD83
864_216.las	5103	NAVD88 via Geoid09 on NAD83
864_218.las	5103	NAVD88 via Geoid09 on NAD83
864_220.las	5103	NAVD88 via Geoid09 on NAD83
864_222.las	5103	NAVD88 via Geoid09 on NAD83
864_224.las	5103	NAVD88 via Geoid09 on NAD83
864_226.las	5103	NAVD88 via Geoid09 on NAD83
864_228.las	5103	NAVD88 via Geoid09 on NAD83
864_230.las	5103	NAVD88 via Geoid09 on NAD83
864_232.las	5103	NAVD88 via Geoid09 on NAD83
864_234.las	5103	NAVD88 via Geoid09 on NAD83
864_236.las	5103	NAVD88 via Geoid09 on NAD83
864_238.las	5103	NAVD88 via Geoid09 on NAD83
864_240.las	5103	NAVD88 via Geoid09 on NAD83
864_242.las	5103	NAVD88 via Geoid09 on NAD83
864_244.las	5103	NAVD88 via Geoid09 on NAD83
864_246.las	5103	NAVD88 via Geoid09 on NAD83
864_248.las	5103	NAVD88 via Geoid09 on NAD83
864_250.las	5103	NAVD88 via Geoid09 on NAD83
864_252.las	5103	NAVD88 via Geoid09 on NAD83
864_254.las	5103	NAVD88 via Geoid09 on NAD83
864_256.las	5103	NAVD88 via Geoid09 on NAD83
864_258.las	5103	NAVD88 via Geoid09 on NAD83
864_260.las	5103	NAVD88 via Geoid09 on NAD83
864_262.las	5103	NAVD88 via Geoid09 on NAD83
864_264.las	5103	NAVD88 via Geoid09 on NAD83
864_266.las	5103	NAVD88 via Geoid09 on NAD83
864_268.las	5103	NAVD88 via Geoid09 on NAD83
864_270.las	5103	NAVD88 via Geoid09 on NAD83
864_272.las	5103	NAVD88 via Geoid09 on NAD83
864_274.las	5103	NAVD88 via Geoid09 on NAD83
864_276.las	5103	NAVD88 via Geoid09 on NAD83

2.4 Report on Datums (Tiled Data) - continued

File	EPSG Code	Vertical Datum
864_278.las	5103	NAVD88 via Geoid09 on NAD83
864_280.las	5103	NAVD88 via Geoid09 on NAD83
864_282.las	5103	NAVD88 via Geoid09 on NAD83
864_284.las	5103	NAVD88 via Geoid09 on NAD83
864_286.las	5103	NAVD88 via Geoid09 on NAD83
864_288.las	5103	NAVD88 via Geoid09 on NAD83
864_290.las	5103	NAVD88 via Geoid09 on NAD83
864_292.las	5103	NAVD88 via Geoid09 on NAD83
864_294.las	5103	NAVD88 via Geoid09 on NAD83
864_296.las	5103	NAVD88 via Geoid09 on NAD83
864_298.las	5103	NAVD88 via Geoid09 on NAD83
864_300.las	5103	NAVD88 via Geoid09 on NAD83
864_302.las	5103	NAVD88 via Geoid09 on NAD83
864_304.las	5103	NAVD88 via Geoid09 on NAD83
864_306.las	5103	NAVD88 via Geoid09 on NAD83
866_172.las	5103	NAVD88 via Geoid09 on NAD83
866_174.las	5103	NAVD88 via Geoid09 on NAD83
866_176.las	5103	NAVD88 via Geoid09 on NAD83
866_178.las	5103	NAVD88 via Geoid09 on NAD83
866_180.las	5103	NAVD88 via Geoid09 on NAD83
866_182.las	5103	NAVD88 via Geoid09 on NAD83
866_184.las	5103	NAVD88 via Geoid09 on NAD83
866_186.las	5103	NAVD88 via Geoid09 on NAD83
866_188.las	5103	NAVD88 via Geoid09 on NAD83
866_190.las	5103	NAVD88 via Geoid09 on NAD83
866_192.las	5103	NAVD88 via Geoid09 on NAD83
866_194.las	5103	NAVD88 via Geoid09 on NAD83
866_196.las	5103	NAVD88 via Geoid09 on NAD83
866_198.las	5103	NAVD88 via Geoid09 on NAD83
866_200.las	5103	NAVD88 via Geoid09 on NAD83
866_202.las	5103	NAVD88 via Geoid09 on NAD83
866_204.las	5103	NAVD88 via Geoid09 on NAD83
866_206.las	5103	NAVD88 via Geoid09 on NAD83
866_208.las	5103	NAVD88 via Geoid09 on NAD83
866_210.las	5103	NAVD88 via Geoid09 on NAD83
866_212.las	5103	NAVD88 via Geoid09 on NAD83
866_214.las	5103	NAVD88 via Geoid09 on NAD83
866_216.las	5103	NAVD88 via Geoid09 on NAD83
866_218.las	5103	NAVD88 via Geoid09 on NAD83
866_220.las	5103	NAVD88 via Geoid09 on NAD83
866_222.las	5103	NAVD88 via Geoid09 on NAD83
866_224.las	5103	NAVD88 via Geoid09 on NAD83
866_226.las	5103	NAVD88 via Geoid09 on NAD83
866_228.las	5103	NAVD88 via Geoid09 on NAD83
866_230.las	5103	NAVD88 via Geoid09 on NAD83
866_232.las	5103	NAVD88 via Geoid09 on NAD83
866_234.las	5103	NAVD88 via Geoid09 on NAD83
866_236.las	5103	NAVD88 via Geoid09 on NAD83
866_238.las	5103	NAVD88 via Geoid09 on NAD83

2.4 Report on Datums (Tiled Data) - continued

File	EPSG Code	Vertical Datum
866_240.las	5103	NAVD88 via Geoid09 on NAD83
866_242.las	5103	NAVD88 via Geoid09 on NAD83
866_244.las	5103	NAVD88 via Geoid09 on NAD83
866_246.las	5103	NAVD88 via Geoid09 on NAD83
866_248.las	5103	NAVD88 via Geoid09 on NAD83
866_250.las	5103	NAVD88 via Geoid09 on NAD83
866_252.las	5103	NAVD88 via Geoid09 on NAD83
866_254.las	5103	NAVD88 via Geoid09 on NAD83
866_256.las	5103	NAVD88 via Geoid09 on NAD83
866_258.las	5103	NAVD88 via Geoid09 on NAD83
866_260.las	5103	NAVD88 via Geoid09 on NAD83
866_262.las	5103	NAVD88 via Geoid09 on NAD83
866_264.las	5103	NAVD88 via Geoid09 on NAD83
866_266.las	5103	NAVD88 via Geoid09 on NAD83
866_268.las	5103	NAVD88 via Geoid09 on NAD83
866_270.las	5103	NAVD88 via Geoid09 on NAD83
866_272.las	5103	NAVD88 via Geoid09 on NAD83
866_274.las	5103	NAVD88 via Geoid09 on NAD83
866_276.las	5103	NAVD88 via Geoid09 on NAD83
866_278.las	5103	NAVD88 via Geoid09 on NAD83
866_280.las	5103	NAVD88 via Geoid09 on NAD83
866_282.las	5103	NAVD88 via Geoid09 on NAD83
866_284.las	5103	NAVD88 via Geoid09 on NAD83
866_286.las	5103	NAVD88 via Geoid09 on NAD83
866_288.las	5103	NAVD88 via Geoid09 on NAD83
866_290.las	5103	NAVD88 via Geoid09 on NAD83
866_292.las	5103	NAVD88 via Geoid09 on NAD83
866_294.las	5103	NAVD88 via Geoid09 on NAD83
866_296.las	5103	NAVD88 via Geoid09 on NAD83
866_298.las	5103	NAVD88 via Geoid09 on NAD83
866_300.las	5103	NAVD88 via Geoid09 on NAD83
866_302.las	5103	NAVD88 via Geoid09 on NAD83
866_304.las	5103	NAVD88 via Geoid09 on NAD83
866_306.las	5103	NAVD88 via Geoid09 on NAD83
868_172.las	5103	NAVD88 via Geoid09 on NAD83
868_174.las	5103	NAVD88 via Geoid09 on NAD83
868_176.las	5103	NAVD88 via Geoid09 on NAD83
868_178.las	5103	NAVD88 via Geoid09 on NAD83
868_180.las	5103	NAVD88 via Geoid09 on NAD83
868_182.las	5103	NAVD88 via Geoid09 on NAD83
868_184.las	5103	NAVD88 via Geoid09 on NAD83
868_186.las	5103	NAVD88 via Geoid09 on NAD83
868_188.las	5103	NAVD88 via Geoid09 on NAD83
868_190.las	5103	NAVD88 via Geoid09 on NAD83
868_192.las	5103	NAVD88 via Geoid09 on NAD83
868_194.las	5103	NAVD88 via Geoid09 on NAD83
868_196.las	5103	NAVD88 via Geoid09 on NAD83
868_198.las	5103	NAVD88 via Geoid09 on NAD83
868_200.las	5103	NAVD88 via Geoid09 on NAD83

2.4 Report on Datums (Tiled Data) - continued

File	EPSG Code	Vertical Datum
868_202.las	5103	NAVD88 via Geoid09 on NAD83
868_204.las	5103	NAVD88 via Geoid09 on NAD83
868_206.las	5103	NAVD88 via Geoid09 on NAD83
868_208.las	5103	NAVD88 via Geoid09 on NAD83
868_210.las	5103	NAVD88 via Geoid09 on NAD83
868_212.las	5103	NAVD88 via Geoid09 on NAD83
868_214.las	5103	NAVD88 via Geoid09 on NAD83
868_216.las	5103	NAVD88 via Geoid09 on NAD83
868_218.las	5103	NAVD88 via Geoid09 on NAD83
868_220.las	5103	NAVD88 via Geoid09 on NAD83
868_222.las	5103	NAVD88 via Geoid09 on NAD83
868_224.las	5103	NAVD88 via Geoid09 on NAD83
868_226.las	5103	NAVD88 via Geoid09 on NAD83
868_228.las	5103	NAVD88 via Geoid09 on NAD83
868_230.las	5103	NAVD88 via Geoid09 on NAD83
868_232.las	5103	NAVD88 via Geoid09 on NAD83
868_234.las	5103	NAVD88 via Geoid09 on NAD83
868_236.las	5103	NAVD88 via Geoid09 on NAD83
868_238.las	5103	NAVD88 via Geoid09 on NAD83
868_240.las	5103	NAVD88 via Geoid09 on NAD83
868_242.las	5103	NAVD88 via Geoid09 on NAD83
868_244.las	5103	NAVD88 via Geoid09 on NAD83
868_246.las	5103	NAVD88 via Geoid09 on NAD83
868_248.las	5103	NAVD88 via Geoid09 on NAD83
868_250.las	5103	NAVD88 via Geoid09 on NAD83
868_252.las	5103	NAVD88 via Geoid09 on NAD83
868_254.las	5103	NAVD88 via Geoid09 on NAD83
868_256.las	5103	NAVD88 via Geoid09 on NAD83
868_258.las	5103	NAVD88 via Geoid09 on NAD83
868_260.las	5103	NAVD88 via Geoid09 on NAD83
868_262.las	5103	NAVD88 via Geoid09 on NAD83
868_264.las	5103	NAVD88 via Geoid09 on NAD83
868_266.las	5103	NAVD88 via Geoid09 on NAD83
868_268.las	5103	NAVD88 via Geoid09 on NAD83
868_270.las	5103	NAVD88 via Geoid09 on NAD83
868_272.las	5103	NAVD88 via Geoid09 on NAD83
868_274.las	5103	NAVD88 via Geoid09 on NAD83
868_276.las	5103	NAVD88 via Geoid09 on NAD83
868_278.las	5103	NAVD88 via Geoid09 on NAD83
868_280.las	5103	NAVD88 via Geoid09 on NAD83
868_282.las	5103	NAVD88 via Geoid09 on NAD83
868_284.las	5103	NAVD88 via Geoid09 on NAD83
868_286.las	5103	NAVD88 via Geoid09 on NAD83
868_288.las	5103	NAVD88 via Geoid09 on NAD83
868_290.las	5103	NAVD88 via Geoid09 on NAD83
868_292.las	5103	NAVD88 via Geoid09 on NAD83
868_294.las	5103	NAVD88 via Geoid09 on NAD83
868_296.las	5103	NAVD88 via Geoid09 on NAD83
868_298.las	5103	NAVD88 via Geoid09 on NAD83

2.4 Report on Datums (Tiled Data) - continued

File	EPSG Code	Vertical Datum
868_300.las	5103	NAVD88 via Geoid09 on NAD83
868_302.las	5103	NAVD88 via Geoid09 on NAD83
868_304.las	5103	NAVD88 via Geoid09 on NAD83
868_306.las	5103	NAVD88 via Geoid09 on NAD83
870_172.las	5103	NAVD88 via Geoid09 on NAD83
870_174.las	5103	NAVD88 via Geoid09 on NAD83
870_176.las	5103	NAVD88 via Geoid09 on NAD83
870_178.las	5103	NAVD88 via Geoid09 on NAD83
870_180.las	5103	NAVD88 via Geoid09 on NAD83
870_182.las	5103	NAVD88 via Geoid09 on NAD83
870_184.las	5103	NAVD88 via Geoid09 on NAD83
870_186.las	5103	NAVD88 via Geoid09 on NAD83
870_188.las	5103	NAVD88 via Geoid09 on NAD83
870_190.las	5103	NAVD88 via Geoid09 on NAD83
870_192.las	5103	NAVD88 via Geoid09 on NAD83
870_194.las	5103	NAVD88 via Geoid09 on NAD83
870_196.las	5103	NAVD88 via Geoid09 on NAD83
870_198.las	5103	NAVD88 via Geoid09 on NAD83
870_200.las	5103	NAVD88 via Geoid09 on NAD83
870_202.las	5103	NAVD88 via Geoid09 on NAD83
870_204.las	5103	NAVD88 via Geoid09 on NAD83
870_206.las	5103	NAVD88 via Geoid09 on NAD83
870_208.las	5103	NAVD88 via Geoid09 on NAD83
870_210.las	5103	NAVD88 via Geoid09 on NAD83
870_212.las	5103	NAVD88 via Geoid09 on NAD83
870_214.las	5103	NAVD88 via Geoid09 on NAD83
870_216.las	5103	NAVD88 via Geoid09 on NAD83
870_218.las	5103	NAVD88 via Geoid09 on NAD83
870_220.las	5103	NAVD88 via Geoid09 on NAD83
870_222.las	5103	NAVD88 via Geoid09 on NAD83
870_224.las	5103	NAVD88 via Geoid09 on NAD83
870_226.las	5103	NAVD88 via Geoid09 on NAD83
870_228.las	5103	NAVD88 via Geoid09 on NAD83
870_230.las	5103	NAVD88 via Geoid09 on NAD83
870_232.las	5103	NAVD88 via Geoid09 on NAD83
870_234.las	5103	NAVD88 via Geoid09 on NAD83
870_236.las	5103	NAVD88 via Geoid09 on NAD83
870_238.las	5103	NAVD88 via Geoid09 on NAD83
870_240.las	5103	NAVD88 via Geoid09 on NAD83
870_242.las	5103	NAVD88 via Geoid09 on NAD83
870_244.las	5103	NAVD88 via Geoid09 on NAD83
870_246.las	5103	NAVD88 via Geoid09 on NAD83
870_248.las	5103	NAVD88 via Geoid09 on NAD83
870_250.las	5103	NAVD88 via Geoid09 on NAD83
870_252.las	5103	NAVD88 via Geoid09 on NAD83
870_254.las	5103	NAVD88 via Geoid09 on NAD83
870_256.las	5103	NAVD88 via Geoid09 on NAD83
870_258.las	5103	NAVD88 via Geoid09 on NAD83
870_260.las	5103	NAVD88 via Geoid09 on NAD83

2.4 Report on Datums (Tiled Data) - continued

File	EPSG Code	Vertical Datum
870_262.las	5103	NAVD88 via Geoid09 on NAD83
870_264.las	5103	NAVD88 via Geoid09 on NAD83
870_266.las	5103	NAVD88 via Geoid09 on NAD83
870_268.las	5103	NAVD88 via Geoid09 on NAD83
870_270.las	5103	NAVD88 via Geoid09 on NAD83
870_272.las	5103	NAVD88 via Geoid09 on NAD83
870_274.las	5103	NAVD88 via Geoid09 on NAD83
870_276.las	5103	NAVD88 via Geoid09 on NAD83
870_278.las	5103	NAVD88 via Geoid09 on NAD83
870_280.las	5103	NAVD88 via Geoid09 on NAD83
870_282.las	5103	NAVD88 via Geoid09 on NAD83
870_284.las	5103	NAVD88 via Geoid09 on NAD83
870_286.las	5103	NAVD88 via Geoid09 on NAD83
870_288.las	5103	NAVD88 via Geoid09 on NAD83
870_290.las	5103	NAVD88 via Geoid09 on NAD83
870_292.las	5103	NAVD88 via Geoid09 on NAD83
870_294.las	5103	NAVD88 via Geoid09 on NAD83
870_296.las	5103	NAVD88 via Geoid09 on NAD83
870_298.las	5103	NAVD88 via Geoid09 on NAD83
870_300.las	5103	NAVD88 via Geoid09 on NAD83
870_302.las	5103	NAVD88 via Geoid09 on NAD83
870_304.las	5103	NAVD88 via Geoid09 on NAD83
870_306.las	5103	NAVD88 via Geoid09 on NAD83
872_172.las	5103	NAVD88 via Geoid09 on NAD83
872_174.las	5103	NAVD88 via Geoid09 on NAD83
872_176.las	5103	NAVD88 via Geoid09 on NAD83
872_178.las	5103	NAVD88 via Geoid09 on NAD83
872_180.las	5103	NAVD88 via Geoid09 on NAD83
872_182.las	5103	NAVD88 via Geoid09 on NAD83
872_184.las	5103	NAVD88 via Geoid09 on NAD83
872_186.las	5103	NAVD88 via Geoid09 on NAD83
872_188.las	5103	NAVD88 via Geoid09 on NAD83
872_190.las	5103	NAVD88 via Geoid09 on NAD83
872_192.las	5103	NAVD88 via Geoid09 on NAD83
872_194.las	5103	NAVD88 via Geoid09 on NAD83
872_196.las	5103	NAVD88 via Geoid09 on NAD83
872_198.las	5103	NAVD88 via Geoid09 on NAD83
872_200.las	5103	NAVD88 via Geoid09 on NAD83
872_202.las	5103	NAVD88 via Geoid09 on NAD83
872_204.las	5103	NAVD88 via Geoid09 on NAD83
872_206.las	5103	NAVD88 via Geoid09 on NAD83
872_208.las	5103	NAVD88 via Geoid09 on NAD83
872_210.las	5103	NAVD88 via Geoid09 on NAD83
872_212.las	5103	NAVD88 via Geoid09 on NAD83
872_214.las	5103	NAVD88 via Geoid09 on NAD83
872_216.las	5103	NAVD88 via Geoid09 on NAD83
872_218.las	5103	NAVD88 via Geoid09 on NAD83
872_220.las	5103	NAVD88 via Geoid09 on NAD83
872_222.las	5103	NAVD88 via Geoid09 on NAD83

2.4 Report on Datums (Tiled Data) - continued

File	EPSG Code	Vertical Datum
872_224.las	5103	NAVD88 via Geoid09 on NAD83
872_226.las	5103	NAVD88 via Geoid09 on NAD83
872_228.las	5103	NAVD88 via Geoid09 on NAD83
872_230.las	5103	NAVD88 via Geoid09 on NAD83
872_232.las	5103	NAVD88 via Geoid09 on NAD83
872_234.las	5103	NAVD88 via Geoid09 on NAD83
872_236.las	5103	NAVD88 via Geoid09 on NAD83
872_238.las	5103	NAVD88 via Geoid09 on NAD83
872_240.las	5103	NAVD88 via Geoid09 on NAD83
872_242.las	5103	NAVD88 via Geoid09 on NAD83
872_244.las	5103	NAVD88 via Geoid09 on NAD83
872_246.las	5103	NAVD88 via Geoid09 on NAD83
872_248.las	5103	NAVD88 via Geoid09 on NAD83
872_250.las	5103	NAVD88 via Geoid09 on NAD83
872_252.las	5103	NAVD88 via Geoid09 on NAD83
872_254.las	5103	NAVD88 via Geoid09 on NAD83
872_256.las	5103	NAVD88 via Geoid09 on NAD83
872_258.las	5103	NAVD88 via Geoid09 on NAD83
872_260.las	5103	NAVD88 via Geoid09 on NAD83
872_262.las	5103	NAVD88 via Geoid09 on NAD83
872_264.las	5103	NAVD88 via Geoid09 on NAD83
872_266.las	5103	NAVD88 via Geoid09 on NAD83
872_268.las	5103	NAVD88 via Geoid09 on NAD83
872_270.las	5103	NAVD88 via Geoid09 on NAD83
872_272.las	5103	NAVD88 via Geoid09 on NAD83
872_274.las	5103	NAVD88 via Geoid09 on NAD83
872_276.las	5103	NAVD88 via Geoid09 on NAD83
872_278.las	5103	NAVD88 via Geoid09 on NAD83
872_280.las	5103	NAVD88 via Geoid09 on NAD83
872_282.las	5103	NAVD88 via Geoid09 on NAD83
872_284.las	5103	NAVD88 via Geoid09 on NAD83
872_286.las	5103	NAVD88 via Geoid09 on NAD83
872_288.las	5103	NAVD88 via Geoid09 on NAD83
872_290.las	5103	NAVD88 via Geoid09 on NAD83
872_292.las	5103	NAVD88 via Geoid09 on NAD83
872_294.las	5103	NAVD88 via Geoid09 on NAD83
872_296.las	5103	NAVD88 via Geoid09 on NAD83
872_298.las	5103	NAVD88 via Geoid09 on NAD83
872_300.las	5103	NAVD88 via Geoid09 on NAD83
872_302.las	5103	NAVD88 via Geoid09 on NAD83
872_304.las	5103	NAVD88 via Geoid09 on NAD83
872_306.las	5103	NAVD88 via Geoid09 on NAD83
874_172.las	5103	NAVD88 via Geoid09 on NAD83
874_174.las	5103	NAVD88 via Geoid09 on NAD83
874_176.las	5103	NAVD88 via Geoid09 on NAD83
874_178.las	5103	NAVD88 via Geoid09 on NAD83
874_180.las	5103	NAVD88 via Geoid09 on NAD83
874_182.las	5103	NAVD88 via Geoid09 on NAD83
874_184.las	5103	NAVD88 via Geoid09 on NAD83

2.4 Report on Datums (Tiled Data) - continued

File	EPSG Code	Vertical Datum
874_186.las	5103	NAVD88 via Geoid09 on NAD83
874_188.las	5103	NAVD88 via Geoid09 on NAD83
874_190.las	5103	NAVD88 via Geoid09 on NAD83
874_192.las	5103	NAVD88 via Geoid09 on NAD83
874_194.las	5103	NAVD88 via Geoid09 on NAD83
874_196.las	5103	NAVD88 via Geoid09 on NAD83
874_198.las	5103	NAVD88 via Geoid09 on NAD83
874_200.las	5103	NAVD88 via Geoid09 on NAD83
874_202.las	5103	NAVD88 via Geoid09 on NAD83
874_204.las	5103	NAVD88 via Geoid09 on NAD83
874_206.las	5103	NAVD88 via Geoid09 on NAD83
874_208.las	5103	NAVD88 via Geoid09 on NAD83
874_210.las	5103	NAVD88 via Geoid09 on NAD83
874_212.las	5103	NAVD88 via Geoid09 on NAD83
874_214.las	5103	NAVD88 via Geoid09 on NAD83
874_216.las	5103	NAVD88 via Geoid09 on NAD83
874_218.las	5103	NAVD88 via Geoid09 on NAD83
874_220.las	5103	NAVD88 via Geoid09 on NAD83
874_222.las	5103	NAVD88 via Geoid09 on NAD83
874_224.las	5103	NAVD88 via Geoid09 on NAD83
874_226.las	5103	NAVD88 via Geoid09 on NAD83
874_228.las	5103	NAVD88 via Geoid09 on NAD83
874_230.las	5103	NAVD88 via Geoid09 on NAD83
874_232.las	5103	NAVD88 via Geoid09 on NAD83
874_234.las	5103	NAVD88 via Geoid09 on NAD83
874_236.las	5103	NAVD88 via Geoid09 on NAD83
874_238.las	5103	NAVD88 via Geoid09 on NAD83
874_240.las	5103	NAVD88 via Geoid09 on NAD83
874_242.las	5103	NAVD88 via Geoid09 on NAD83
874_244.las	5103	NAVD88 via Geoid09 on NAD83
874_246.las	5103	NAVD88 via Geoid09 on NAD83
874_248.las	5103	NAVD88 via Geoid09 on NAD83
874_250.las	5103	NAVD88 via Geoid09 on NAD83
874_252.las	5103	NAVD88 via Geoid09 on NAD83
874_254.las	5103	NAVD88 via Geoid09 on NAD83
874_256.las	5103	NAVD88 via Geoid09 on NAD83
874_258.las	5103	NAVD88 via Geoid09 on NAD83
874_260.las	5103	NAVD88 via Geoid09 on NAD83
874_262.las	5103	NAVD88 via Geoid09 on NAD83
874_264.las	5103	NAVD88 via Geoid09 on NAD83
874_266.las	5103	NAVD88 via Geoid09 on NAD83
874_268.las	5103	NAVD88 via Geoid09 on NAD83
874_270.las	5103	NAVD88 via Geoid09 on NAD83
874_272.las	5103	NAVD88 via Geoid09 on NAD83
874_274.las	5103	NAVD88 via Geoid09 on NAD83
874_276.las	5103	NAVD88 via Geoid09 on NAD83
874_278.las	5103	NAVD88 via Geoid09 on NAD83
874_280.las	5103	NAVD88 via Geoid09 on NAD83
874_282.las	5103	NAVD88 via Geoid09 on NAD83

2.4 Report on Datums (Tiled Data) - continued

File	EPSG Code	Vertical Datum
874_284.las	5103	NAVD88 via Geoid09 on NAD83
874_286.las	5103	NAVD88 via Geoid09 on NAD83
874_288.las	5103	NAVD88 via Geoid09 on NAD83
874_290.las	5103	NAVD88 via Geoid09 on NAD83
874_292.las	5103	NAVD88 via Geoid09 on NAD83
874_294.las	5103	NAVD88 via Geoid09 on NAD83
874_296.las	5103	NAVD88 via Geoid09 on NAD83
874_298.las	5103	NAVD88 via Geoid09 on NAD83
874_300.las	5103	NAVD88 via Geoid09 on NAD83
874_302.las	5103	NAVD88 via Geoid09 on NAD83
874_304.las	5103	NAVD88 via Geoid09 on NAD83
874_306.las	5103	NAVD88 via Geoid09 on NAD83
876_172.las	5103	NAVD88 via Geoid09 on NAD83
876_174.las	5103	NAVD88 via Geoid09 on NAD83
876_176.las	5103	NAVD88 via Geoid09 on NAD83
876_178.las	5103	NAVD88 via Geoid09 on NAD83
876_180.las	5103	NAVD88 via Geoid09 on NAD83
876_182.las	5103	NAVD88 via Geoid09 on NAD83
876_184.las	5103	NAVD88 via Geoid09 on NAD83
876_186.las	5103	NAVD88 via Geoid09 on NAD83
876_188.las	5103	NAVD88 via Geoid09 on NAD83
876_190.las	5103	NAVD88 via Geoid09 on NAD83
876_192.las	5103	NAVD88 via Geoid09 on NAD83
876_194.las	5103	NAVD88 via Geoid09 on NAD83
876_196.las	5103	NAVD88 via Geoid09 on NAD83
876_198.las	5103	NAVD88 via Geoid09 on NAD83
876_200.las	5103	NAVD88 via Geoid09 on NAD83
876_202.las	5103	NAVD88 via Geoid09 on NAD83
876_204.las	5103	NAVD88 via Geoid09 on NAD83
876_206.las	5103	NAVD88 via Geoid09 on NAD83
876_208.las	5103	NAVD88 via Geoid09 on NAD83
876_210.las	5103	NAVD88 via Geoid09 on NAD83
876_212.las	5103	NAVD88 via Geoid09 on NAD83
876_214.las	5103	NAVD88 via Geoid09 on NAD83
876_216.las	5103	NAVD88 via Geoid09 on NAD83
876_218.las	5103	NAVD88 via Geoid09 on NAD83
876_220.las	5103	NAVD88 via Geoid09 on NAD83
876_222.las	5103	NAVD88 via Geoid09 on NAD83
876_224.las	5103	NAVD88 via Geoid09 on NAD83
876_226.las	5103	NAVD88 via Geoid09 on NAD83
876_228.las	5103	NAVD88 via Geoid09 on NAD83
876_230.las	5103	NAVD88 via Geoid09 on NAD83
876_232.las	5103	NAVD88 via Geoid09 on NAD83
876_234.las	5103	NAVD88 via Geoid09 on NAD83
876_236.las	5103	NAVD88 via Geoid09 on NAD83
876_238.las	5103	NAVD88 via Geoid09 on NAD83
876_240.las	5103	NAVD88 via Geoid09 on NAD83
876_242.las	5103	NAVD88 via Geoid09 on NAD83
878_172.las	5103	NAVD88 via Geoid09 on NAD83

2.4 Report on Datums (Tiled Data) - continued

File	EPSG Code	Vertical Datum
878_174.las	5103	NAVD88 via Geoid09 on NAD83
878_176.las	5103	NAVD88 via Geoid09 on NAD83
878_178.las	5103	NAVD88 via Geoid09 on NAD83
878_180.las	5103	NAVD88 via Geoid09 on NAD83
878_182.las	5103	NAVD88 via Geoid09 on NAD83
878_184.las	5103	NAVD88 via Geoid09 on NAD83
878_186.las	5103	NAVD88 via Geoid09 on NAD83
878_188.las	5103	NAVD88 via Geoid09 on NAD83
878_190.las	5103	NAVD88 via Geoid09 on NAD83
878_192.las	5103	NAVD88 via Geoid09 on NAD83
878_194.las	5103	NAVD88 via Geoid09 on NAD83
878_196.las	5103	NAVD88 via Geoid09 on NAD83
878_198.las	5103	NAVD88 via Geoid09 on NAD83
878_200.las	5103	NAVD88 via Geoid09 on NAD83
878_202.las	5103	NAVD88 via Geoid09 on NAD83
878_204.las	5103	NAVD88 via Geoid09 on NAD83
878_206.las	5103	NAVD88 via Geoid09 on NAD83
878_208.las	5103	NAVD88 via Geoid09 on NAD83
878_210.las	5103	NAVD88 via Geoid09 on NAD83
878_212.las	5103	NAVD88 via Geoid09 on NAD83
878_214.las	5103	NAVD88 via Geoid09 on NAD83
878_216.las	5103	NAVD88 via Geoid09 on NAD83
878_218.las	5103	NAVD88 via Geoid09 on NAD83
878_220.las	5103	NAVD88 via Geoid09 on NAD83
878_222.las	5103	NAVD88 via Geoid09 on NAD83
878_224.las	5103	NAVD88 via Geoid09 on NAD83
878_226.las	5103	NAVD88 via Geoid09 on NAD83
878_228.las	5103	NAVD88 via Geoid09 on NAD83
878_230.las	5103	NAVD88 via Geoid09 on NAD83
878_232.las	5103	NAVD88 via Geoid09 on NAD83
878_234.las	5103	NAVD88 via Geoid09 on NAD83
878_236.las	5103	NAVD88 via Geoid09 on NAD83
878_238.las	5103	NAVD88 via Geoid09 on NAD83
878_240.las	5103	NAVD88 via Geoid09 on NAD83
880_168.las	5103	NAVD88 via Geoid09 on NAD83
880_170.las	5103	NAVD88 via Geoid09 on NAD83
880_172.las	5103	NAVD88 via Geoid09 on NAD83
880_174.las	5103	NAVD88 via Geoid09 on NAD83
880_176.las	5103	NAVD88 via Geoid09 on NAD83
880_178.las	5103	NAVD88 via Geoid09 on NAD83
880_180.las	5103	NAVD88 via Geoid09 on NAD83
880_182.las	5103	NAVD88 via Geoid09 on NAD83
880_184.las	5103	NAVD88 via Geoid09 on NAD83
880_186.las	5103	NAVD88 via Geoid09 on NAD83
880_188.las	5103	NAVD88 via Geoid09 on NAD83
880_190.las	5103	NAVD88 via Geoid09 on NAD83
880_192.las	5103	NAVD88 via Geoid09 on NAD83
880_194.las	5103	NAVD88 via Geoid09 on NAD83
880_196.las	5103	NAVD88 via Geoid09 on NAD83

2.4 Report on Datums (Tiled Data) - continued

File	EPSG Code	Vertical Datum
880_198.las	5103	NAVD88 via Geoid09 on NAD83
880_200.las	5103	NAVD88 via Geoid09 on NAD83
880_202.las	5103	NAVD88 via Geoid09 on NAD83
880_204.las	5103	NAVD88 via Geoid09 on NAD83
880_206.las	5103	NAVD88 via Geoid09 on NAD83
880_208.las	5103	NAVD88 via Geoid09 on NAD83
880_210.las	5103	NAVD88 via Geoid09 on NAD83
880_212.las	5103	NAVD88 via Geoid09 on NAD83
880_214.las	5103	NAVD88 via Geoid09 on NAD83
880_216.las	5103	NAVD88 via Geoid09 on NAD83
880_218.las	5103	NAVD88 via Geoid09 on NAD83
880_220.las	5103	NAVD88 via Geoid09 on NAD83
880_222.las	5103	NAVD88 via Geoid09 on NAD83
880_224.las	5103	NAVD88 via Geoid09 on NAD83
880_226.las	5103	NAVD88 via Geoid09 on NAD83
880_228.las	5103	NAVD88 via Geoid09 on NAD83
880_230.las	5103	NAVD88 via Geoid09 on NAD83
880_232.las	5103	NAVD88 via Geoid09 on NAD83
880_234.las	5103	NAVD88 via Geoid09 on NAD83
880_236.las	5103	NAVD88 via Geoid09 on NAD83
880_238.las	5103	NAVD88 via Geoid09 on NAD83
882_170.las	5103	NAVD88 via Geoid09 on NAD83
882_172.las	5103	NAVD88 via Geoid09 on NAD83
882_174.las	5103	NAVD88 via Geoid09 on NAD83
882_176.las	5103	NAVD88 via Geoid09 on NAD83
882_178.las	5103	NAVD88 via Geoid09 on NAD83
882_180.las	5103	NAVD88 via Geoid09 on NAD83
882_182.las	5103	NAVD88 via Geoid09 on NAD83
882_184.las	5103	NAVD88 via Geoid09 on NAD83
882_186.las	5103	NAVD88 via Geoid09 on NAD83
882_188.las	5103	NAVD88 via Geoid09 on NAD83
882_190.las	5103	NAVD88 via Geoid09 on NAD83
882_192.las	5103	NAVD88 via Geoid09 on NAD83
882_194.las	5103	NAVD88 via Geoid09 on NAD83
882_196.las	5103	NAVD88 via Geoid09 on NAD83
882_198.las	5103	NAVD88 via Geoid09 on NAD83
882_200.las	5103	NAVD88 via Geoid09 on NAD83
882_202.las	5103	NAVD88 via Geoid09 on NAD83
882_204.las	5103	NAVD88 via Geoid09 on NAD83
882_206.las	5103	NAVD88 via Geoid09 on NAD83
882_208.las	5103	NAVD88 via Geoid09 on NAD83
882_210.las	5103	NAVD88 via Geoid09 on NAD83
882_212.las	5103	NAVD88 via Geoid09 on NAD83
882_214.las	5103	NAVD88 via Geoid09 on NAD83
882_216.las	5103	NAVD88 via Geoid09 on NAD83
882_218.las	5103	NAVD88 via Geoid09 on NAD83
882_220.las	5103	NAVD88 via Geoid09 on NAD83
882_222.las	5103	NAVD88 via Geoid09 on NAD83
882_224.las	5103	NAVD88 via Geoid09 on NAD83

2.4 Report on Datums (Tiled Data) - continued

File	EPSG Code	Vertical Datum
882_226.las	5103	NAVD88 via Geoid09 on NAD83
882_228.las	5103	NAVD88 via Geoid09 on NAD83
882_230.las	5103	NAVD88 via Geoid09 on NAD83
882_232.las	5103	NAVD88 via Geoid09 on NAD83
882_234.las	5103	NAVD88 via Geoid09 on NAD83
882_236.las	5103	NAVD88 via Geoid09 on NAD83
884_168.las	5103	NAVD88 via Geoid09 on NAD83
884_170.las	5103	NAVD88 via Geoid09 on NAD83
884_172.las	5103	NAVD88 via Geoid09 on NAD83
884_174.las	5103	NAVD88 via Geoid09 on NAD83
884_176.las	5103	NAVD88 via Geoid09 on NAD83
884_178.las	5103	NAVD88 via Geoid09 on NAD83
884_180.las	5103	NAVD88 via Geoid09 on NAD83
884_182.las	5103	NAVD88 via Geoid09 on NAD83
884_184.las	5103	NAVD88 via Geoid09 on NAD83
884_186.las	5103	NAVD88 via Geoid09 on NAD83
884_188.las	5103	NAVD88 via Geoid09 on NAD83
884_190.las	5103	NAVD88 via Geoid09 on NAD83
884_192.las	5103	NAVD88 via Geoid09 on NAD83
884_194.las	5103	NAVD88 via Geoid09 on NAD83
884_196.las	5103	NAVD88 via Geoid09 on NAD83
884_198.las	5103	NAVD88 via Geoid09 on NAD83
884_200.las	5103	NAVD88 via Geoid09 on NAD83
884_202.las	5103	NAVD88 via Geoid09 on NAD83
884_204.las	5103	NAVD88 via Geoid09 on NAD83
884_206.las	5103	NAVD88 via Geoid09 on NAD83
884_208.las	5103	NAVD88 via Geoid09 on NAD83
884_210.las	5103	NAVD88 via Geoid09 on NAD83
884_212.las	5103	NAVD88 via Geoid09 on NAD83
884_214.las	5103	NAVD88 via Geoid09 on NAD83
884_216.las	5103	NAVD88 via Geoid09 on NAD83
884_218.las	5103	NAVD88 via Geoid09 on NAD83
884_220.las	5103	NAVD88 via Geoid09 on NAD83
884_222.las	5103	NAVD88 via Geoid09 on NAD83
884_224.las	5103	NAVD88 via Geoid09 on NAD83
884_226.las	5103	NAVD88 via Geoid09 on NAD83
884_228.las	5103	NAVD88 via Geoid09 on NAD83
884_230.las	5103	NAVD88 via Geoid09 on NAD83
884_232.las	5103	NAVD88 via Geoid09 on NAD83
884_234.las	5103	NAVD88 via Geoid09 on NAD83
886_168.las	5103	NAVD88 via Geoid09 on NAD83
886_170.las	5103	NAVD88 via Geoid09 on NAD83
886_172.las	5103	NAVD88 via Geoid09 on NAD83
886_174.las	5103	NAVD88 via Geoid09 on NAD83
886_176.las	5103	NAVD88 via Geoid09 on NAD83
886_178.las	5103	NAVD88 via Geoid09 on NAD83
886_180.las	5103	NAVD88 via Geoid09 on NAD83
886_182.las	5103	NAVD88 via Geoid09 on NAD83
886_184.las	5103	NAVD88 via Geoid09 on NAD83

2.4 Report on Datums (Tiled Data) - continued

File	EPSG Code	Vertical Datum
886_186.las	5103	NAVD88 via Geoid09 on NAD83
886_188.las	5103	NAVD88 via Geoid09 on NAD83
886_190.las	5103	NAVD88 via Geoid09 on NAD83
886_192.las	5103	NAVD88 via Geoid09 on NAD83
886_194.las	5103	NAVD88 via Geoid09 on NAD83
886_196.las	5103	NAVD88 via Geoid09 on NAD83
886_198.las	5103	NAVD88 via Geoid09 on NAD83
886_200.las	5103	NAVD88 via Geoid09 on NAD83
886_202.las	5103	NAVD88 via Geoid09 on NAD83
886_204.las	5103	NAVD88 via Geoid09 on NAD83
886_206.las	5103	NAVD88 via Geoid09 on NAD83
886_208.las	5103	NAVD88 via Geoid09 on NAD83
886_210.las	5103	NAVD88 via Geoid09 on NAD83
886_212.las	5103	NAVD88 via Geoid09 on NAD83
886_214.las	5103	NAVD88 via Geoid09 on NAD83
886_216.las	5103	NAVD88 via Geoid09 on NAD83
886_218.las	5103	NAVD88 via Geoid09 on NAD83
886_220.las	5103	NAVD88 via Geoid09 on NAD83
886_222.las	5103	NAVD88 via Geoid09 on NAD83
886_224.las	5103	NAVD88 via Geoid09 on NAD83
886_226.las	5103	NAVD88 via Geoid09 on NAD83
886_228.las	5103	NAVD88 via Geoid09 on NAD83
886_230.las	5103	NAVD88 via Geoid09 on NAD83
886_232.las	5103	NAVD88 via Geoid09 on NAD83
888_164.las	5103	NAVD88 via Geoid09 on NAD83
888_166.las	5103	NAVD88 via Geoid09 on NAD83
888_168.las	5103	NAVD88 via Geoid09 on NAD83
888_170.las	5103	NAVD88 via Geoid09 on NAD83
888_172.las	5103	NAVD88 via Geoid09 on NAD83
888_174.las	5103	NAVD88 via Geoid09 on NAD83
888_176.las	5103	NAVD88 via Geoid09 on NAD83
888_178.las	5103	NAVD88 via Geoid09 on NAD83
888_180.las	5103	NAVD88 via Geoid09 on NAD83
888_182.las	5103	NAVD88 via Geoid09 on NAD83
888_184.las	5103	NAVD88 via Geoid09 on NAD83
888_186.las	5103	NAVD88 via Geoid09 on NAD83
888_188.las	5103	NAVD88 via Geoid09 on NAD83
888_190.las	5103	NAVD88 via Geoid09 on NAD83
888_192.las	5103	NAVD88 via Geoid09 on NAD83
888_194.las	5103	NAVD88 via Geoid09 on NAD83
888_196.las	5103	NAVD88 via Geoid09 on NAD83
888_198.las	5103	NAVD88 via Geoid09 on NAD83
888_200.las	5103	NAVD88 via Geoid09 on NAD83
888_202.las	5103	NAVD88 via Geoid09 on NAD83
888_204.las	5103	NAVD88 via Geoid09 on NAD83
888_206.las	5103	NAVD88 via Geoid09 on NAD83
888_208.las	5103	NAVD88 via Geoid09 on NAD83
888_210.las	5103	NAVD88 via Geoid09 on NAD83
888_212.las	5103	NAVD88 via Geoid09 on NAD83

2.4 Report on Datums (Tiled Data) - continued

File	EPSG Code	Vertical Datum
888_214.las	5103	NAVD88 via Geoid09 on NAD83
888_216.las	5103	NAVD88 via Geoid09 on NAD83
888_218.las	5103	NAVD88 via Geoid09 on NAD83
888_220.las	5103	NAVD88 via Geoid09 on NAD83
888_222.las	5103	NAVD88 via Geoid09 on NAD83
888_224.las	5103	NAVD88 via Geoid09 on NAD83
888_226.las	5103	NAVD88 via Geoid09 on NAD83
888_228.las	5103	NAVD88 via Geoid09 on NAD83
888_230.las	5103	NAVD88 via Geoid09 on NAD83
890_164.las	5103	NAVD88 via Geoid09 on NAD83
890_166.las	5103	NAVD88 via Geoid09 on NAD83
890_168.las	5103	NAVD88 via Geoid09 on NAD83
890_170.las	5103	NAVD88 via Geoid09 on NAD83
890_172.las	5103	NAVD88 via Geoid09 on NAD83
890_174.las	5103	NAVD88 via Geoid09 on NAD83
890_176.las	5103	NAVD88 via Geoid09 on NAD83
890_178.las	5103	NAVD88 via Geoid09 on NAD83
890_180.las	5103	NAVD88 via Geoid09 on NAD83
890_182.las	5103	NAVD88 via Geoid09 on NAD83
890_184.las	5103	NAVD88 via Geoid09 on NAD83
890_186.las	5103	NAVD88 via Geoid09 on NAD83
890_188.las	5103	NAVD88 via Geoid09 on NAD83
890_190.las	5103	NAVD88 via Geoid09 on NAD83
890_192.las	5103	NAVD88 via Geoid09 on NAD83
890_194.las	5103	NAVD88 via Geoid09 on NAD83
890_196.las	5103	NAVD88 via Geoid09 on NAD83
890_198.las	5103	NAVD88 via Geoid09 on NAD83
890_200.las	5103	NAVD88 via Geoid09 on NAD83
890_202.las	5103	NAVD88 via Geoid09 on NAD83
890_204.las	5103	NAVD88 via Geoid09 on NAD83
890_206.las	5103	NAVD88 via Geoid09 on NAD83
890_208.las	5103	NAVD88 via Geoid09 on NAD83
890_210.las	5103	NAVD88 via Geoid09 on NAD83
890_212.las	5103	NAVD88 via Geoid09 on NAD83
890_214.las	5103	NAVD88 via Geoid09 on NAD83
890_216.las	5103	NAVD88 via Geoid09 on NAD83
890_218.las	5103	NAVD88 via Geoid09 on NAD83
890_220.las	5103	NAVD88 via Geoid09 on NAD83
890_222.las	5103	NAVD88 via Geoid09 on NAD83
890_224.las	5103	NAVD88 via Geoid09 on NAD83
890_226.las	5103	NAVD88 via Geoid09 on NAD83
890_228.las	5103	NAVD88 via Geoid09 on NAD83
892_166.las	5103	NAVD88 via Geoid09 on NAD83
892_168.las	5103	NAVD88 via Geoid09 on NAD83
892_170.las	5103	NAVD88 via Geoid09 on NAD83
892_172.las	5103	NAVD88 via Geoid09 on NAD83
892_174.las	5103	NAVD88 via Geoid09 on NAD83
892_176.las	5103	NAVD88 via Geoid09 on NAD83
892_178.las	5103	NAVD88 via Geoid09 on NAD83

2.4 Report on Datums (Tiled Data) - continued

File	EPSG Code	Vertical Datum
892_180.las	5103	NAVD88 via Geoid09 on NAD83
892_182.las	5103	NAVD88 via Geoid09 on NAD83
892_184.las	5103	NAVD88 via Geoid09 on NAD83
892_186.las	5103	NAVD88 via Geoid09 on NAD83
892_188.las	5103	NAVD88 via Geoid09 on NAD83
892_190.las	5103	NAVD88 via Geoid09 on NAD83
892_192.las	5103	NAVD88 via Geoid09 on NAD83
892_194.las	5103	NAVD88 via Geoid09 on NAD83
892_196.las	5103	NAVD88 via Geoid09 on NAD83
892_198.las	5103	NAVD88 via Geoid09 on NAD83
892_200.las	5103	NAVD88 via Geoid09 on NAD83
892_202.las	5103	NAVD88 via Geoid09 on NAD83
892_204.las	5103	NAVD88 via Geoid09 on NAD83
892_206.las	5103	NAVD88 via Geoid09 on NAD83
892_208.las	5103	NAVD88 via Geoid09 on NAD83
892_210.las	5103	NAVD88 via Geoid09 on NAD83
892_212.las	5103	NAVD88 via Geoid09 on NAD83
892_214.las	5103	NAVD88 via Geoid09 on NAD83
892_216.las	5103	NAVD88 via Geoid09 on NAD83
892_218.las	5103	NAVD88 via Geoid09 on NAD83
892_220.las	5103	NAVD88 via Geoid09 on NAD83
892_222.las	5103	NAVD88 via Geoid09 on NAD83
892_224.las	5103	NAVD88 via Geoid09 on NAD83
892_226.las	5103	NAVD88 via Geoid09 on NAD83
894_164.las	5103	NAVD88 via Geoid09 on NAD83
894_166.las	5103	NAVD88 via Geoid09 on NAD83
894_168.las	5103	NAVD88 via Geoid09 on NAD83
894_170.las	5103	NAVD88 via Geoid09 on NAD83
894_172.las	5103	NAVD88 via Geoid09 on NAD83
894_174.las	5103	NAVD88 via Geoid09 on NAD83
894_176.las	5103	NAVD88 via Geoid09 on NAD83
894_178.las	5103	NAVD88 via Geoid09 on NAD83
894_180.las	5103	NAVD88 via Geoid09 on NAD83
894_182.las	5103	NAVD88 via Geoid09 on NAD83
894_184.las	5103	NAVD88 via Geoid09 on NAD83
894_186.las	5103	NAVD88 via Geoid09 on NAD83
894_188.las	5103	NAVD88 via Geoid09 on NAD83
894_190.las	5103	NAVD88 via Geoid09 on NAD83
894_192.las	5103	NAVD88 via Geoid09 on NAD83
894_194.las	5103	NAVD88 via Geoid09 on NAD83
894_196.las	5103	NAVD88 via Geoid09 on NAD83
894_198.las	5103	NAVD88 via Geoid09 on NAD83
894_200.las	5103	NAVD88 via Geoid09 on NAD83
894_202.las	5103	NAVD88 via Geoid09 on NAD83
894_204.las	5103	NAVD88 via Geoid09 on NAD83
894_206.las	5103	NAVD88 via Geoid09 on NAD83
894_208.las	5103	NAVD88 via Geoid09 on NAD83
894_210.las	5103	NAVD88 via Geoid09 on NAD83
894_212.las	5103	NAVD88 via Geoid09 on NAD83

2.4 Report on Datums (Tiled Data) - continued

File	EPSG Code	Vertical Datum
894_214.las	5103	NAVD88 via Geoid09 on NAD83
894_216.las	5103	NAVD88 via Geoid09 on NAD83
894_218.las	5103	NAVD88 via Geoid09 on NAD83
894_220.las	5103	NAVD88 via Geoid09 on NAD83
894_222.las	5103	NAVD88 via Geoid09 on NAD83
894_224.las	5103	NAVD88 via Geoid09 on NAD83
896_160.las	5103	NAVD88 via Geoid09 on NAD83
896_162.las	5103	NAVD88 via Geoid09 on NAD83
896_164.las	5103	NAVD88 via Geoid09 on NAD83
896_166.las	5103	NAVD88 via Geoid09 on NAD83
896_168.las	5103	NAVD88 via Geoid09 on NAD83
896_170.las	5103	NAVD88 via Geoid09 on NAD83
896_172.las	5103	NAVD88 via Geoid09 on NAD83
896_174.las	5103	NAVD88 via Geoid09 on NAD83
896_176.las	5103	NAVD88 via Geoid09 on NAD83
896_178.las	5103	NAVD88 via Geoid09 on NAD83
896_180.las	5103	NAVD88 via Geoid09 on NAD83
896_182.las	5103	NAVD88 via Geoid09 on NAD83
896_184.las	5103	NAVD88 via Geoid09 on NAD83
896_186.las	5103	NAVD88 via Geoid09 on NAD83
896_188.las	5103	NAVD88 via Geoid09 on NAD83
896_190.las	5103	NAVD88 via Geoid09 on NAD83
896_192.las	5103	NAVD88 via Geoid09 on NAD83
896_194.las	5103	NAVD88 via Geoid09 on NAD83
896_196.las	5103	NAVD88 via Geoid09 on NAD83
896_198.las	5103	NAVD88 via Geoid09 on NAD83
896_200.las	5103	NAVD88 via Geoid09 on NAD83
896_202.las	5103	NAVD88 via Geoid09 on NAD83
896_204.las	5103	NAVD88 via Geoid09 on NAD83
896_206.las	5103	NAVD88 via Geoid09 on NAD83
896_208.las	5103	NAVD88 via Geoid09 on NAD83
896_210.las	5103	NAVD88 via Geoid09 on NAD83
896_212.las	5103	NAVD88 via Geoid09 on NAD83
896_214.las	5103	NAVD88 via Geoid09 on NAD83
896_216.las	5103	NAVD88 via Geoid09 on NAD83
896_218.las	5103	NAVD88 via Geoid09 on NAD83
896_220.las	5103	NAVD88 via Geoid09 on NAD83
896_222.las	5103	NAVD88 via Geoid09 on NAD83
898_162.las	5103	NAVD88 via Geoid09 on NAD83
898_164.las	5103	NAVD88 via Geoid09 on NAD83
898_166.las	5103	NAVD88 via Geoid09 on NAD83
898_168.las	5103	NAVD88 via Geoid09 on NAD83
898_170.las	5103	NAVD88 via Geoid09 on NAD83
898_172.las	5103	NAVD88 via Geoid09 on NAD83
898_174.las	5103	NAVD88 via Geoid09 on NAD83
898_176.las	5103	NAVD88 via Geoid09 on NAD83
898_178.las	5103	NAVD88 via Geoid09 on NAD83
898_180.las	5103	NAVD88 via Geoid09 on NAD83
898_182.las	5103	NAVD88 via Geoid09 on NAD83

2.4 Report on Datums (Tiled Data) - continued

File	EPSG Code	Vertical Datum
898_184.las	5103	NAVD88 via Geoid09 on NAD83
898_186.las	5103	NAVD88 via Geoid09 on NAD83
898_188.las	5103	NAVD88 via Geoid09 on NAD83
898_190.las	5103	NAVD88 via Geoid09 on NAD83
898_192.las	5103	NAVD88 via Geoid09 on NAD83
898_194.las	5103	NAVD88 via Geoid09 on NAD83
898_196.las	5103	NAVD88 via Geoid09 on NAD83
898_198.las	5103	NAVD88 via Geoid09 on NAD83
898_200.las	5103	NAVD88 via Geoid09 on NAD83
898_202.las	5103	NAVD88 via Geoid09 on NAD83
898_204.las	5103	NAVD88 via Geoid09 on NAD83
898_206.las	5103	NAVD88 via Geoid09 on NAD83
898_208.las	5103	NAVD88 via Geoid09 on NAD83
898_210.las	5103	NAVD88 via Geoid09 on NAD83
898_212.las	5103	NAVD88 via Geoid09 on NAD83
898_214.las	5103	NAVD88 via Geoid09 on NAD83
898_216.las	5103	NAVD88 via Geoid09 on NAD83
898_218.las	5103	NAVD88 via Geoid09 on NAD83
898_220.las	5103	NAVD88 via Geoid09 on NAD83
900_162.las	5103	NAVD88 via Geoid09 on NAD83
900_164.las	5103	NAVD88 via Geoid09 on NAD83
900_166.las	5103	NAVD88 via Geoid09 on NAD83
900_168.las	5103	NAVD88 via Geoid09 on NAD83
900_170.las	5103	NAVD88 via Geoid09 on NAD83
900_172.las	5103	NAVD88 via Geoid09 on NAD83
900_174.las	5103	NAVD88 via Geoid09 on NAD83
900_176.las	5103	NAVD88 via Geoid09 on NAD83
900_178.las	5103	NAVD88 via Geoid09 on NAD83
900_180.las	5103	NAVD88 via Geoid09 on NAD83
900_182.las	5103	NAVD88 via Geoid09 on NAD83
900_184.las	5103	NAVD88 via Geoid09 on NAD83
900_186.las	5103	NAVD88 via Geoid09 on NAD83
900_188.las	5103	NAVD88 via Geoid09 on NAD83
900_190.las	5103	NAVD88 via Geoid09 on NAD83
900_192.las	5103	NAVD88 via Geoid09 on NAD83
900_194.las	5103	NAVD88 via Geoid09 on NAD83
900_196.las	5103	NAVD88 via Geoid09 on NAD83
900_198.las	5103	NAVD88 via Geoid09 on NAD83
900_200.las	5103	NAVD88 via Geoid09 on NAD83
900_202.las	5103	NAVD88 via Geoid09 on NAD83
900_204.las	5103	NAVD88 via Geoid09 on NAD83
900_206.las	5103	NAVD88 via Geoid09 on NAD83
900_208.las	5103	NAVD88 via Geoid09 on NAD83
900_210.las	5103	NAVD88 via Geoid09 on NAD83
900_212.las	5103	NAVD88 via Geoid09 on NAD83
900_214.las	5103	NAVD88 via Geoid09 on NAD83
900_216.las	5103	NAVD88 via Geoid09 on NAD83
900_218.las	5103	NAVD88 via Geoid09 on NAD83
902_162.las	5103	NAVD88 via Geoid09 on NAD83

2.4 Report on Datums (Tiled Data) - continued

File	EPSG Code	Vertical Datum
902_164.las	5103	NAVD88 via Geoid09 on NAD83
902_166.las	5103	NAVD88 via Geoid09 on NAD83
902_168.las	5103	NAVD88 via Geoid09 on NAD83
902_170.las	5103	NAVD88 via Geoid09 on NAD83
902_172.las	5103	NAVD88 via Geoid09 on NAD83
902_174.las	5103	NAVD88 via Geoid09 on NAD83
902_176.las	5103	NAVD88 via Geoid09 on NAD83
902_178.las	5103	NAVD88 via Geoid09 on NAD83
902_180.las	5103	NAVD88 via Geoid09 on NAD83
902_182.las	5103	NAVD88 via Geoid09 on NAD83
902_184.las	5103	NAVD88 via Geoid09 on NAD83
902_186.las	5103	NAVD88 via Geoid09 on NAD83
902_188.las	5103	NAVD88 via Geoid09 on NAD83
902_190.las	5103	NAVD88 via Geoid09 on NAD83
902_192.las	5103	NAVD88 via Geoid09 on NAD83
902_194.las	5103	NAVD88 via Geoid09 on NAD83
902_196.las	5103	NAVD88 via Geoid09 on NAD83
902_198.las	5103	NAVD88 via Geoid09 on NAD83
902_200.las	5103	NAVD88 via Geoid09 on NAD83
902_202.las	5103	NAVD88 via Geoid09 on NAD83
902_204.las	5103	NAVD88 via Geoid09 on NAD83
902_206.las	5103	NAVD88 via Geoid09 on NAD83
902_208.las	5103	NAVD88 via Geoid09 on NAD83
902_210.las	5103	NAVD88 via Geoid09 on NAD83
902_212.las	5103	NAVD88 via Geoid09 on NAD83
902_214.las	5103	NAVD88 via Geoid09 on NAD83
902_216.las	5103	NAVD88 via Geoid09 on NAD83
904_160.las	5103	NAVD88 via Geoid09 on NAD83
904_162.las	5103	NAVD88 via Geoid09 on NAD83
904_164.las	5103	NAVD88 via Geoid09 on NAD83
904_166.las	5103	NAVD88 via Geoid09 on NAD83
904_168.las	5103	NAVD88 via Geoid09 on NAD83
904_170.las	5103	NAVD88 via Geoid09 on NAD83
904_172.las	5103	NAVD88 via Geoid09 on NAD83
904_174.las	5103	NAVD88 via Geoid09 on NAD83
904_176.las	5103	NAVD88 via Geoid09 on NAD83
904_178.las	5103	NAVD88 via Geoid09 on NAD83
904_180.las	5103	NAVD88 via Geoid09 on NAD83
904_182.las	5103	NAVD88 via Geoid09 on NAD83
904_184.las	5103	NAVD88 via Geoid09 on NAD83
904_186.las	5103	NAVD88 via Geoid09 on NAD83
904_188.las	5103	NAVD88 via Geoid09 on NAD83
904_190.las	5103	NAVD88 via Geoid09 on NAD83
904_192.las	5103	NAVD88 via Geoid09 on NAD83
904_194.las	5103	NAVD88 via Geoid09 on NAD83
904_196.las	5103	NAVD88 via Geoid09 on NAD83
904_198.las	5103	NAVD88 via Geoid09 on NAD83
904_200.las	5103	NAVD88 via Geoid09 on NAD83
904_202.las	5103	NAVD88 via Geoid09 on NAD83

2.4 Report on Datums (Tiled Data) - continued

File	EPSG Code	Vertical Datum
904_204.las	5103	NAVD88 via Geoid09 on NAD83
904_206.las	5103	NAVD88 via Geoid09 on NAD83
904_208.las	5103	NAVD88 via Geoid09 on NAD83
904_210.las	5103	NAVD88 via Geoid09 on NAD83
904_212.las	5103	NAVD88 via Geoid09 on NAD83
904_214.las	5103	NAVD88 via Geoid09 on NAD83
906_158.las	5103	NAVD88 via Geoid09 on NAD83
906_160.las	5103	NAVD88 via Geoid09 on NAD83
906_162.las	5103	NAVD88 via Geoid09 on NAD83
906_164.las	5103	NAVD88 via Geoid09 on NAD83
906_166.las	5103	NAVD88 via Geoid09 on NAD83
906_168.las	5103	NAVD88 via Geoid09 on NAD83
906_170.las	5103	NAVD88 via Geoid09 on NAD83
906_172.las	5103	NAVD88 via Geoid09 on NAD83
906_174.las	5103	NAVD88 via Geoid09 on NAD83
906_176.las	5103	NAVD88 via Geoid09 on NAD83
906_178.las	5103	NAVD88 via Geoid09 on NAD83
906_180.las	5103	NAVD88 via Geoid09 on NAD83
906_182.las	5103	NAVD88 via Geoid09 on NAD83
906_184.las	5103	NAVD88 via Geoid09 on NAD83
906_186.las	5103	NAVD88 via Geoid09 on NAD83
906_188.las	5103	NAVD88 via Geoid09 on NAD83
906_190.las	5103	NAVD88 via Geoid09 on NAD83
906_192.las	5103	NAVD88 via Geoid09 on NAD83
906_194.las	5103	NAVD88 via Geoid09 on NAD83
906_196.las	5103	NAVD88 via Geoid09 on NAD83
906_198.las	5103	NAVD88 via Geoid09 on NAD83
906_200.las	5103	NAVD88 via Geoid09 on NAD83
906_202.las	5103	NAVD88 via Geoid09 on NAD83
906_204.las	5103	NAVD88 via Geoid09 on NAD83
906_206.las	5103	NAVD88 via Geoid09 on NAD83
906_208.las	5103	NAVD88 via Geoid09 on NAD83
906_210.las	5103	NAVD88 via Geoid09 on NAD83
906_212.las	5103	NAVD88 via Geoid09 on NAD83
908_156.las	5103	NAVD88 via Geoid09 on NAD83
908_158.las	5103	NAVD88 via Geoid09 on NAD83
908_160.las	5103	NAVD88 via Geoid09 on NAD83
908_162.las	5103	NAVD88 via Geoid09 on NAD83
908_164.las	5103	NAVD88 via Geoid09 on NAD83
908_166.las	5103	NAVD88 via Geoid09 on NAD83
908_168.las	5103	NAVD88 via Geoid09 on NAD83
908_170.las	5103	NAVD88 via Geoid09 on NAD83
908_172.las	5103	NAVD88 via Geoid09 on NAD83
908_174.las	5103	NAVD88 via Geoid09 on NAD83
908_176.las	5103	NAVD88 via Geoid09 on NAD83
908_178.las	5103	NAVD88 via Geoid09 on NAD83
908_180.las	5103	NAVD88 via Geoid09 on NAD83
908_182.las	5103	NAVD88 via Geoid09 on NAD83
908_184.las	5103	NAVD88 via Geoid09 on NAD83

2.4 Report on Datums (Tiled Data) - continued

File	EPSG Code	Vertical Datum
908_186.las	5103	NAVD88 via Geoid09 on NAD83
908_188.las	5103	NAVD88 via Geoid09 on NAD83
908_190.las	5103	NAVD88 via Geoid09 on NAD83
908_192.las	5103	NAVD88 via Geoid09 on NAD83
908_194.las	5103	NAVD88 via Geoid09 on NAD83
908_196.las	5103	NAVD88 via Geoid09 on NAD83
908_198.las	5103	NAVD88 via Geoid09 on NAD83
908_200.las	5103	NAVD88 via Geoid09 on NAD83
908_202.las	5103	NAVD88 via Geoid09 on NAD83
908_204.las	5103	NAVD88 via Geoid09 on NAD83
908_206.las	5103	NAVD88 via Geoid09 on NAD83
908_208.las	5103	NAVD88 via Geoid09 on NAD83
908_210.las	5103	NAVD88 via Geoid09 on NAD83
910_154.las	5103	NAVD88 via Geoid09 on NAD83
910_156.las	5103	NAVD88 via Geoid09 on NAD83
910_158.las	5103	NAVD88 via Geoid09 on NAD83
910_160.las	5103	NAVD88 via Geoid09 on NAD83
910_162.las	5103	NAVD88 via Geoid09 on NAD83
910_164.las	5103	NAVD88 via Geoid09 on NAD83
910_166.las	5103	NAVD88 via Geoid09 on NAD83
910_168.las	5103	NAVD88 via Geoid09 on NAD83
910_170.las	5103	NAVD88 via Geoid09 on NAD83
910_172.las	5103	NAVD88 via Geoid09 on NAD83
910_174.las	5103	NAVD88 via Geoid09 on NAD83
910_176.las	5103	NAVD88 via Geoid09 on NAD83
910_178.las	5103	NAVD88 via Geoid09 on NAD83
910_180.las	5103	NAVD88 via Geoid09 on NAD83
910_182.las	5103	NAVD88 via Geoid09 on NAD83
910_184.las	5103	NAVD88 via Geoid09 on NAD83
910_186.las	5103	NAVD88 via Geoid09 on NAD83
910_188.las	5103	NAVD88 via Geoid09 on NAD83
910_190.las	5103	NAVD88 via Geoid09 on NAD83
910_192.las	5103	NAVD88 via Geoid09 on NAD83
910_194.las	5103	NAVD88 via Geoid09 on NAD83
910_196.las	5103	NAVD88 via Geoid09 on NAD83
910_198.las	5103	NAVD88 via Geoid09 on NAD83
910_200.las	5103	NAVD88 via Geoid09 on NAD83
910_202.las	5103	NAVD88 via Geoid09 on NAD83
910_204.las	5103	NAVD88 via Geoid09 on NAD83
910_206.las	5103	NAVD88 via Geoid09 on NAD83
910_208.las	5103	NAVD88 via Geoid09 on NAD83
912_152.las	5103	NAVD88 via Geoid09 on NAD83
912_154.las	5103	NAVD88 via Geoid09 on NAD83
912_156.las	5103	NAVD88 via Geoid09 on NAD83
912_158.las	5103	NAVD88 via Geoid09 on NAD83
912_160.las	5103	NAVD88 via Geoid09 on NAD83
912_162.las	5103	NAVD88 via Geoid09 on NAD83
912_164.las	5103	NAVD88 via Geoid09 on NAD83
912_166.las	5103	NAVD88 via Geoid09 on NAD83

2.4 Report on Datums (Tiled Data) - continued

File	EPSG Code	Vertical Datum
912_168.las	5103	NAVD88 via Geoid09 on NAD83
912_170.las	5103	NAVD88 via Geoid09 on NAD83
912_172.las	5103	NAVD88 via Geoid09 on NAD83
912_174.las	5103	NAVD88 via Geoid09 on NAD83
912_176.las	5103	NAVD88 via Geoid09 on NAD83
912_178.las	5103	NAVD88 via Geoid09 on NAD83
912_180.las	5103	NAVD88 via Geoid09 on NAD83
912_182.las	5103	NAVD88 via Geoid09 on NAD83
912_184.las	5103	NAVD88 via Geoid09 on NAD83
912_186.las	5103	NAVD88 via Geoid09 on NAD83
912_188.las	5103	NAVD88 via Geoid09 on NAD83
912_190.las	5103	NAVD88 via Geoid09 on NAD83
912_192.las	5103	NAVD88 via Geoid09 on NAD83
912_194.las	5103	NAVD88 via Geoid09 on NAD83
912_196.las	5103	NAVD88 via Geoid09 on NAD83
912_198.las	5103	NAVD88 via Geoid09 on NAD83
912_200.las	5103	NAVD88 via Geoid09 on NAD83
912_202.las	5103	NAVD88 via Geoid09 on NAD83
912_204.las	5103	NAVD88 via Geoid09 on NAD83
912_206.las	5103	NAVD88 via Geoid09 on NAD83
914_150.las	5103	NAVD88 via Geoid09 on NAD83
914_152.las	5103	NAVD88 via Geoid09 on NAD83
914_154.las	5103	NAVD88 via Geoid09 on NAD83
914_156.las	5103	NAVD88 via Geoid09 on NAD83
914_158.las	5103	NAVD88 via Geoid09 on NAD83
914_160.las	5103	NAVD88 via Geoid09 on NAD83
914_162.las	5103	NAVD88 via Geoid09 on NAD83
914_164.las	5103	NAVD88 via Geoid09 on NAD83
914_166.las	5103	NAVD88 via Geoid09 on NAD83
914_168.las	5103	NAVD88 via Geoid09 on NAD83
914_170.las	5103	NAVD88 via Geoid09 on NAD83
914_172.las	5103	NAVD88 via Geoid09 on NAD83
914_174.las	5103	NAVD88 via Geoid09 on NAD83
914_176.las	5103	NAVD88 via Geoid09 on NAD83
914_178.las	5103	NAVD88 via Geoid09 on NAD83
914_180.las	5103	NAVD88 via Geoid09 on NAD83
914_182.las	5103	NAVD88 via Geoid09 on NAD83
914_184.las	5103	NAVD88 via Geoid09 on NAD83
914_186.las	5103	NAVD88 via Geoid09 on NAD83
914_188.las	5103	NAVD88 via Geoid09 on NAD83
914_190.las	5103	NAVD88 via Geoid09 on NAD83
914_192.las	5103	NAVD88 via Geoid09 on NAD83
914_194.las	5103	NAVD88 via Geoid09 on NAD83
914_196.las	5103	NAVD88 via Geoid09 on NAD83
914_198.las	5103	NAVD88 via Geoid09 on NAD83
914_200.las	5103	NAVD88 via Geoid09 on NAD83
914_202.las	5103	NAVD88 via Geoid09 on NAD83
914_204.las	5103	NAVD88 via Geoid09 on NAD83
916_148.las	5103	NAVD88 via Geoid09 on NAD83

2.4 Report on Datums (Tiled Data) - continued

File	EPSG Code	Vertical Datum
916_150.las	5103	NAVD88 via Geoid09 on NAD83
916_152.las	5103	NAVD88 via Geoid09 on NAD83
916_154.las	5103	NAVD88 via Geoid09 on NAD83
916_156.las	5103	NAVD88 via Geoid09 on NAD83
916_158.las	5103	NAVD88 via Geoid09 on NAD83
916_160.las	5103	NAVD88 via Geoid09 on NAD83
916_162.las	5103	NAVD88 via Geoid09 on NAD83
916_164.las	5103	NAVD88 via Geoid09 on NAD83
916_166.las	5103	NAVD88 via Geoid09 on NAD83
916_168.las	5103	NAVD88 via Geoid09 on NAD83
916_170.las	5103	NAVD88 via Geoid09 on NAD83
916_172.las	5103	NAVD88 via Geoid09 on NAD83
916_174.las	5103	NAVD88 via Geoid09 on NAD83
916_176.las	5103	NAVD88 via Geoid09 on NAD83
916_178.las	5103	NAVD88 via Geoid09 on NAD83
916_180.las	5103	NAVD88 via Geoid09 on NAD83
916_182.las	5103	NAVD88 via Geoid09 on NAD83
916_184.las	5103	NAVD88 via Geoid09 on NAD83
916_186.las	5103	NAVD88 via Geoid09 on NAD83
916_188.las	5103	NAVD88 via Geoid09 on NAD83
916_190.las	5103	NAVD88 via Geoid09 on NAD83
916_192.las	5103	NAVD88 via Geoid09 on NAD83
916_194.las	5103	NAVD88 via Geoid09 on NAD83
916_196.las	5103	NAVD88 via Geoid09 on NAD83
916_198.las	5103	NAVD88 via Geoid09 on NAD83
916_200.las	5103	NAVD88 via Geoid09 on NAD83
916_202.las	5103	NAVD88 via Geoid09 on NAD83
918_146.las	5103	NAVD88 via Geoid09 on NAD83
918_148.las	5103	NAVD88 via Geoid09 on NAD83
918_150.las	5103	NAVD88 via Geoid09 on NAD83
918_152.las	5103	NAVD88 via Geoid09 on NAD83
918_154.las	5103	NAVD88 via Geoid09 on NAD83
918_156.las	5103	NAVD88 via Geoid09 on NAD83
918_158.las	5103	NAVD88 via Geoid09 on NAD83
918_160.las	5103	NAVD88 via Geoid09 on NAD83
918_162.las	5103	NAVD88 via Geoid09 on NAD83
918_164.las	5103	NAVD88 via Geoid09 on NAD83
918_166.las	5103	NAVD88 via Geoid09 on NAD83
918_168.las	5103	NAVD88 via Geoid09 on NAD83
918_170.las	5103	NAVD88 via Geoid09 on NAD83
918_172.las	5103	NAVD88 via Geoid09 on NAD83
918_174.las	5103	NAVD88 via Geoid09 on NAD83
918_176.las	5103	NAVD88 via Geoid09 on NAD83
918_178.las	5103	NAVD88 via Geoid09 on NAD83
918_180.las	5103	NAVD88 via Geoid09 on NAD83
918_182.las	5103	NAVD88 via Geoid09 on NAD83
918_184.las	5103	NAVD88 via Geoid09 on NAD83
918_186.las	5103	NAVD88 via Geoid09 on NAD83
918_188.las	5103	NAVD88 via Geoid09 on NAD83

2.4 Report on Datums (Tiled Data) - continued

File	EPSG Code	Vertical Datum
918_190.las	5103	NAVD88 via Geoid09 on NAD83
918_192.las	5103	NAVD88 via Geoid09 on NAD83
918_194.las	5103	NAVD88 via Geoid09 on NAD83
918_196.las	5103	NAVD88 via Geoid09 on NAD83
918_198.las	5103	NAVD88 via Geoid09 on NAD83
918_200.las	5103	NAVD88 via Geoid09 on NAD83
920_146.las	5103	NAVD88 via Geoid09 on NAD83
920_148.las	5103	NAVD88 via Geoid09 on NAD83
920_150.las	5103	NAVD88 via Geoid09 on NAD83
920_152.las	5103	NAVD88 via Geoid09 on NAD83
920_154.las	5103	NAVD88 via Geoid09 on NAD83
920_156.las	5103	NAVD88 via Geoid09 on NAD83
920_158.las	5103	NAVD88 via Geoid09 on NAD83
920_160.las	5103	NAVD88 via Geoid09 on NAD83
920_162.las	5103	NAVD88 via Geoid09 on NAD83
920_164.las	5103	NAVD88 via Geoid09 on NAD83
920_166.las	5103	NAVD88 via Geoid09 on NAD83
920_168.las	5103	NAVD88 via Geoid09 on NAD83
920_170.las	5103	NAVD88 via Geoid09 on NAD83
920_172.las	5103	NAVD88 via Geoid09 on NAD83
920_174.las	5103	NAVD88 via Geoid09 on NAD83
920_176.las	5103	NAVD88 via Geoid09 on NAD83
920_178.las	5103	NAVD88 via Geoid09 on NAD83
920_180.las	5103	NAVD88 via Geoid09 on NAD83
920_182.las	5103	NAVD88 via Geoid09 on NAD83
920_184.las	5103	NAVD88 via Geoid09 on NAD83
920_186.las	5103	NAVD88 via Geoid09 on NAD83
920_188.las	5103	NAVD88 via Geoid09 on NAD83
920_190.las	5103	NAVD88 via Geoid09 on NAD83
920_192.las	5103	NAVD88 via Geoid09 on NAD83
920_194.las	5103	NAVD88 via Geoid09 on NAD83
920_196.las	5103	NAVD88 via Geoid09 on NAD83
920_198.las	5103	NAVD88 via Geoid09 on NAD83
922_146.las	5103	NAVD88 via Geoid09 on NAD83
922_148.las	5103	NAVD88 via Geoid09 on NAD83
922_150.las	5103	NAVD88 via Geoid09 on NAD83
922_152.las	5103	NAVD88 via Geoid09 on NAD83
922_154.las	5103	NAVD88 via Geoid09 on NAD83
922_156.las	5103	NAVD88 via Geoid09 on NAD83
922_158.las	5103	NAVD88 via Geoid09 on NAD83
922_160.las	5103	NAVD88 via Geoid09 on NAD83
922_162.las	5103	NAVD88 via Geoid09 on NAD83
922_164.las	5103	NAVD88 via Geoid09 on NAD83
922_166.las	5103	NAVD88 via Geoid09 on NAD83
922_168.las	5103	NAVD88 via Geoid09 on NAD83
922_170.las	5103	NAVD88 via Geoid09 on NAD83
922_172.las	5103	NAVD88 via Geoid09 on NAD83
922_174.las	5103	NAVD88 via Geoid09 on NAD83
922_176.las	5103	NAVD88 via Geoid09 on NAD83

2.4 Report on Datums (Tiled Data) - continued

File	EPSG Code	Vertical Datum
922_178.las	5103	NAVD88 via Geoid09 on NAD83
922_180.las	5103	NAVD88 via Geoid09 on NAD83
922_182.las	5103	NAVD88 via Geoid09 on NAD83
922_184.las	5103	NAVD88 via Geoid09 on NAD83
922_186.las	5103	NAVD88 via Geoid09 on NAD83
922_188.las	5103	NAVD88 via Geoid09 on NAD83
922_190.las	5103	NAVD88 via Geoid09 on NAD83
922_192.las	5103	NAVD88 via Geoid09 on NAD83
922_194.las	5103	NAVD88 via Geoid09 on NAD83
922_196.las	5103	NAVD88 via Geoid09 on NAD83
924_144.las	5103	NAVD88 via Geoid09 on NAD83
924_146.las	5103	NAVD88 via Geoid09 on NAD83
924_148.las	5103	NAVD88 via Geoid09 on NAD83
924_150.las	5103	NAVD88 via Geoid09 on NAD83
924_152.las	5103	NAVD88 via Geoid09 on NAD83
924_154.las	5103	NAVD88 via Geoid09 on NAD83
924_156.las	5103	NAVD88 via Geoid09 on NAD83
924_158.las	5103	NAVD88 via Geoid09 on NAD83
924_160.las	5103	NAVD88 via Geoid09 on NAD83
924_162.las	5103	NAVD88 via Geoid09 on NAD83
924_164.las	5103	NAVD88 via Geoid09 on NAD83
924_166.las	5103	NAVD88 via Geoid09 on NAD83
924_168.las	5103	NAVD88 via Geoid09 on NAD83
924_170.las	5103	NAVD88 via Geoid09 on NAD83
924_172.las	5103	NAVD88 via Geoid09 on NAD83
924_174.las	5103	NAVD88 via Geoid09 on NAD83
924_176.las	5103	NAVD88 via Geoid09 on NAD83
924_178.las	5103	NAVD88 via Geoid09 on NAD83
924_180.las	5103	NAVD88 via Geoid09 on NAD83
924_182.las	5103	NAVD88 via Geoid09 on NAD83
924_184.las	5103	NAVD88 via Geoid09 on NAD83
924_186.las	5103	NAVD88 via Geoid09 on NAD83
924_188.las	5103	NAVD88 via Geoid09 on NAD83
924_190.las	5103	NAVD88 via Geoid09 on NAD83
924_192.las	5103	NAVD88 via Geoid09 on NAD83
924_194.las	5103	NAVD88 via Geoid09 on NAD83
926_144.las	5103	NAVD88 via Geoid09 on NAD83
926_146.las	5103	NAVD88 via Geoid09 on NAD83
926_148.las	5103	NAVD88 via Geoid09 on NAD83
926_150.las	5103	NAVD88 via Geoid09 on NAD83
926_152.las	5103	NAVD88 via Geoid09 on NAD83
926_154.las	5103	NAVD88 via Geoid09 on NAD83
926_156.las	5103	NAVD88 via Geoid09 on NAD83
926_158.las	5103	NAVD88 via Geoid09 on NAD83
926_160.las	5103	NAVD88 via Geoid09 on NAD83
926_162.las	5103	NAVD88 via Geoid09 on NAD83
926_164.las	5103	NAVD88 via Geoid09 on NAD83
926_166.las	5103	NAVD88 via Geoid09 on NAD83
926_168.las	5103	NAVD88 via Geoid09 on NAD83

2.4 Report on Datums (Tiled Data) - continued

File	EPSG Code	Vertical Datum
926_170.las	5103	NAVD88 via Geoid09 on NAD83
926_172.las	5103	NAVD88 via Geoid09 on NAD83
926_174.las	5103	NAVD88 via Geoid09 on NAD83
926_176.las	5103	NAVD88 via Geoid09 on NAD83
926_178.las	5103	NAVD88 via Geoid09 on NAD83
926_180.las	5103	NAVD88 via Geoid09 on NAD83
926_182.las	5103	NAVD88 via Geoid09 on NAD83
926_184.las	5103	NAVD88 via Geoid09 on NAD83
926_186.las	5103	NAVD88 via Geoid09 on NAD83
926_188.las	5103	NAVD88 via Geoid09 on NAD83
926_190.las	5103	NAVD88 via Geoid09 on NAD83
926_192.las	5103	NAVD88 via Geoid09 on NAD83
928_144.las	5103	NAVD88 via Geoid09 on NAD83
928_146.las	5103	NAVD88 via Geoid09 on NAD83
928_148.las	5103	NAVD88 via Geoid09 on NAD83
928_150.las	5103	NAVD88 via Geoid09 on NAD83
928_152.las	5103	NAVD88 via Geoid09 on NAD83
928_154.las	5103	NAVD88 via Geoid09 on NAD83
928_156.las	5103	NAVD88 via Geoid09 on NAD83
928_158.las	5103	NAVD88 via Geoid09 on NAD83
928_160.las	5103	NAVD88 via Geoid09 on NAD83
928_162.las	5103	NAVD88 via Geoid09 on NAD83
928_164.las	5103	NAVD88 via Geoid09 on NAD83
928_166.las	5103	NAVD88 via Geoid09 on NAD83
928_168.las	5103	NAVD88 via Geoid09 on NAD83
928_170.las	5103	NAVD88 via Geoid09 on NAD83
928_172.las	5103	NAVD88 via Geoid09 on NAD83
928_174.las	5103	NAVD88 via Geoid09 on NAD83
928_176.las	5103	NAVD88 via Geoid09 on NAD83
928_178.las	5103	NAVD88 via Geoid09 on NAD83
928_180.las	5103	NAVD88 via Geoid09 on NAD83
928_182.las	5103	NAVD88 via Geoid09 on NAD83
928_184.las	5103	NAVD88 via Geoid09 on NAD83
928_186.las	5103	NAVD88 via Geoid09 on NAD83
928_188.las	5103	NAVD88 via Geoid09 on NAD83
928_190.las	5103	NAVD88 via Geoid09 on NAD83
930_144.las	5103	NAVD88 via Geoid09 on NAD83
930_146.las	5103	NAVD88 via Geoid09 on NAD83
930_148.las	5103	NAVD88 via Geoid09 on NAD83
930_150.las	5103	NAVD88 via Geoid09 on NAD83
930_152.las	5103	NAVD88 via Geoid09 on NAD83
930_154.las	5103	NAVD88 via Geoid09 on NAD83
930_156.las	5103	NAVD88 via Geoid09 on NAD83
930_158.las	5103	NAVD88 via Geoid09 on NAD83
930_160.las	5103	NAVD88 via Geoid09 on NAD83
930_162.las	5103	NAVD88 via Geoid09 on NAD83
930_164.las	5103	NAVD88 via Geoid09 on NAD83
930_166.las	5103	NAVD88 via Geoid09 on NAD83
930_168.las	5103	NAVD88 via Geoid09 on NAD83

2.4 Report on Datums (Tiled Data) - continued

File	EPSG Code	Vertical Datum
930_170.las	5103	NAVD88 via Geoid09 on NAD83
930_172.las	5103	NAVD88 via Geoid09 on NAD83
930_174.las	5103	NAVD88 via Geoid09 on NAD83
930_176.las	5103	NAVD88 via Geoid09 on NAD83
930_178.las	5103	NAVD88 via Geoid09 on NAD83
930_180.las	5103	NAVD88 via Geoid09 on NAD83
930_182.las	5103	NAVD88 via Geoid09 on NAD83
930_184.las	5103	NAVD88 via Geoid09 on NAD83
930_186.las	5103	NAVD88 via Geoid09 on NAD83
930_188.las	5103	NAVD88 via Geoid09 on NAD83
932_144.las	5103	NAVD88 via Geoid09 on NAD83
932_146.las	5103	NAVD88 via Geoid09 on NAD83
932_148.las	5103	NAVD88 via Geoid09 on NAD83
932_150.las	5103	NAVD88 via Geoid09 on NAD83
932_152.las	5103	NAVD88 via Geoid09 on NAD83
932_154.las	5103	NAVD88 via Geoid09 on NAD83
932_156.las	5103	NAVD88 via Geoid09 on NAD83
932_158.las	5103	NAVD88 via Geoid09 on NAD83
932_160.las	5103	NAVD88 via Geoid09 on NAD83
932_162.las	5103	NAVD88 via Geoid09 on NAD83
932_164.las	5103	NAVD88 via Geoid09 on NAD83
932_166.las	5103	NAVD88 via Geoid09 on NAD83
932_168.las	5103	NAVD88 via Geoid09 on NAD83
932_170.las	5103	NAVD88 via Geoid09 on NAD83
932_172.las	5103	NAVD88 via Geoid09 on NAD83
932_174.las	5103	NAVD88 via Geoid09 on NAD83
932_176.las	5103	NAVD88 via Geoid09 on NAD83
932_178.las	5103	NAVD88 via Geoid09 on NAD83
932_180.las	5103	NAVD88 via Geoid09 on NAD83
932_182.las	5103	NAVD88 via Geoid09 on NAD83
932_184.las	5103	NAVD88 via Geoid09 on NAD83
932_186.las	5103	NAVD88 via Geoid09 on NAD83
934_144.las	5103	NAVD88 via Geoid09 on NAD83
934_146.las	5103	NAVD88 via Geoid09 on NAD83
934_148.las	5103	NAVD88 via Geoid09 on NAD83
934_150.las	5103	NAVD88 via Geoid09 on NAD83
934_152.las	5103	NAVD88 via Geoid09 on NAD83
934_154.las	5103	NAVD88 via Geoid09 on NAD83
934_156.las	5103	NAVD88 via Geoid09 on NAD83
934_158.las	5103	NAVD88 via Geoid09 on NAD83
934_160.las	5103	NAVD88 via Geoid09 on NAD83
934_162.las	5103	NAVD88 via Geoid09 on NAD83
934_164.las	5103	NAVD88 via Geoid09 on NAD83
934_166.las	5103	NAVD88 via Geoid09 on NAD83
934_168.las	5103	NAVD88 via Geoid09 on NAD83
934_170.las	5103	NAVD88 via Geoid09 on NAD83
934_172.las	5103	NAVD88 via Geoid09 on NAD83
934_174.las	5103	NAVD88 via Geoid09 on NAD83
934_176.las	5103	NAVD88 via Geoid09 on NAD83

2.4 Report on Datums (Tiled Data) - continued

File	EPSG Code	Vertical Datum
934_178.las	5103	NAVD88 via Geoid09 on NAD83
934_180.las	5103	NAVD88 via Geoid09 on NAD83
934_182.las	5103	NAVD88 via Geoid09 on NAD83
934_184.las	5103	NAVD88 via Geoid09 on NAD83
936_144.las	5103	NAVD88 via Geoid09 on NAD83
936_146.las	5103	NAVD88 via Geoid09 on NAD83
936_148.las	5103	NAVD88 via Geoid09 on NAD83
936_150.las	5103	NAVD88 via Geoid09 on NAD83
936_152.las	5103	NAVD88 via Geoid09 on NAD83
936_154.las	5103	NAVD88 via Geoid09 on NAD83
936_156.las	5103	NAVD88 via Geoid09 on NAD83
936_158.las	5103	NAVD88 via Geoid09 on NAD83
936_160.las	5103	NAVD88 via Geoid09 on NAD83
936_162.las	5103	NAVD88 via Geoid09 on NAD83
936_164.las	5103	NAVD88 via Geoid09 on NAD83
936_166.las	5103	NAVD88 via Geoid09 on NAD83
936_168.las	5103	NAVD88 via Geoid09 on NAD83
936_170.las	5103	NAVD88 via Geoid09 on NAD83
936_172.las	5103	NAVD88 via Geoid09 on NAD83
936_174.las	5103	NAVD88 via Geoid09 on NAD83
936_176.las	5103	NAVD88 via Geoid09 on NAD83
936_178.las	5103	NAVD88 via Geoid09 on NAD83
936_180.las	5103	NAVD88 via Geoid09 on NAD83
936_182.las	5103	NAVD88 via Geoid09 on NAD83
938_144.las	5103	NAVD88 via Geoid09 on NAD83
938_146.las	5103	NAVD88 via Geoid09 on NAD83
938_148.las	5103	NAVD88 via Geoid09 on NAD83
938_150.las	5103	NAVD88 via Geoid09 on NAD83
938_152.las	5103	NAVD88 via Geoid09 on NAD83
938_154.las	5103	NAVD88 via Geoid09 on NAD83
938_156.las	5103	NAVD88 via Geoid09 on NAD83
938_158.las	5103	NAVD88 via Geoid09 on NAD83
938_160.las	5103	NAVD88 via Geoid09 on NAD83
938_162.las	5103	NAVD88 via Geoid09 on NAD83
938_164.las	5103	NAVD88 via Geoid09 on NAD83
938_166.las	5103	NAVD88 via Geoid09 on NAD83
938_168.las	5103	NAVD88 via Geoid09 on NAD83
938_170.las	5103	NAVD88 via Geoid09 on NAD83
938_172.las	5103	NAVD88 via Geoid09 on NAD83
938_174.las	5103	NAVD88 via Geoid09 on NAD83
938_176.las	5103	NAVD88 via Geoid09 on NAD83
938_178.las	5103	NAVD88 via Geoid09 on NAD83
938_180.las	5103	NAVD88 via Geoid09 on NAD83

2.5 Report on Coordinate Reference System (Tiled Data)

The purpose of this section is to show the projections of the LAS files for the LiDAR tiled data.

[Classified Files - Y:\Mapping\Projects\65218069_AeroMetric_IDOT_PTB_156-059\Production\Final_Client_Deliverables\ProjectWide\LAS1.2](Y:\Mapping\Projects\65218069_AeroMetric_IDOT_PTB_156-059\Production\Final_Client_Deliverables\ProjectWide\LAS1.2)

File	EPSG Code	Projection
708_166.las	3443	NAD83(HARN) / Illinois East (ftUS)
708_168.las	3443	NAD83(HARN) / Illinois East (ftUS)
710_162.las	3443	NAD83(HARN) / Illinois East (ftUS)
710_164.las	3443	NAD83(HARN) / Illinois East (ftUS)
710_166.las	3443	NAD83(HARN) / Illinois East (ftUS)
710_168.las	3443	NAD83(HARN) / Illinois East (ftUS)
710_170.las	3443	NAD83(HARN) / Illinois East (ftUS)
710_172.las	3443	NAD83(HARN) / Illinois East (ftUS)
710_174.las	3443	NAD83(HARN) / Illinois East (ftUS)
710_180.las	3443	NAD83(HARN) / Illinois East (ftUS)
710_182.las	3443	NAD83(HARN) / Illinois East (ftUS)
710_184.las	3443	NAD83(HARN) / Illinois East (ftUS)
710_186.las	3443	NAD83(HARN) / Illinois East (ftUS)
710_188.las	3443	NAD83(HARN) / Illinois East (ftUS)
712_160.las	3443	NAD83(HARN) / Illinois East (ftUS)
712_162.las	3443	NAD83(HARN) / Illinois East (ftUS)
712_164.las	3443	NAD83(HARN) / Illinois East (ftUS)
712_166.las	3443	NAD83(HARN) / Illinois East (ftUS)
712_168.las	3443	NAD83(HARN) / Illinois East (ftUS)
712_170.las	3443	NAD83(HARN) / Illinois East (ftUS)
712_172.las	3443	NAD83(HARN) / Illinois East (ftUS)
712_174.las	3443	NAD83(HARN) / Illinois East (ftUS)
712_176.las	3443	NAD83(HARN) / Illinois East (ftUS)
712_178.las	3443	NAD83(HARN) / Illinois East (ftUS)
712_180.las	3443	NAD83(HARN) / Illinois East (ftUS)
712_182.las	3443	NAD83(HARN) / Illinois East (ftUS)
712_184.las	3443	NAD83(HARN) / Illinois East (ftUS)
712_186.las	3443	NAD83(HARN) / Illinois East (ftUS)
712_188.las	3443	NAD83(HARN) / Illinois East (ftUS)
712_190.las	3443	NAD83(HARN) / Illinois East (ftUS)

2.5 Report on Coordinate Reference System (Tiled Data) - continued

File	EPSG Code	Projection
712_192.las	3443	NAD83(HARN) / Illinois East (ftUS)
712_194.las	3443	NAD83(HARN) / Illinois East (ftUS)
712_196.las	3443	NAD83(HARN) / Illinois East (ftUS)
712_198.las	3443	NAD83(HARN) / Illinois East (ftUS)
712_200.las	3443	NAD83(HARN) / Illinois East (ftUS)
712_202.las	3443	NAD83(HARN) / Illinois East (ftUS)
712_204.las	3443	NAD83(HARN) / Illinois East (ftUS)
712_206.las	3443	NAD83(HARN) / Illinois East (ftUS)
714_158.las	3443	NAD83(HARN) / Illinois East (ftUS)
714_160.las	3443	NAD83(HARN) / Illinois East (ftUS)
714_162.las	3443	NAD83(HARN) / Illinois East (ftUS)
714_164.las	3443	NAD83(HARN) / Illinois East (ftUS)
714_166.las	3443	NAD83(HARN) / Illinois East (ftUS)
714_168.las	3443	NAD83(HARN) / Illinois East (ftUS)
714_170.las	3443	NAD83(HARN) / Illinois East (ftUS)
714_172.las	3443	NAD83(HARN) / Illinois East (ftUS)
714_174.las	3443	NAD83(HARN) / Illinois East (ftUS)
714_176.las	3443	NAD83(HARN) / Illinois East (ftUS)
714_178.las	3443	NAD83(HARN) / Illinois East (ftUS)
714_180.las	3443	NAD83(HARN) / Illinois East (ftUS)
714_182.las	3443	NAD83(HARN) / Illinois East (ftUS)
714_184.las	3443	NAD83(HARN) / Illinois East (ftUS)
714_186.las	3443	NAD83(HARN) / Illinois East (ftUS)
714_188.las	3443	NAD83(HARN) / Illinois East (ftUS)
714_190.las	3443	NAD83(HARN) / Illinois East (ftUS)
714_192.las	3443	NAD83(HARN) / Illinois East (ftUS)
714_194.las	3443	NAD83(HARN) / Illinois East (ftUS)
714_196.las	3443	NAD83(HARN) / Illinois East (ftUS)
714_198.las	3443	NAD83(HARN) / Illinois East (ftUS)
714_200.las	3443	NAD83(HARN) / Illinois East (ftUS)
714_202.las	3443	NAD83(HARN) / Illinois East (ftUS)
714_204.las	3443	NAD83(HARN) / Illinois East (ftUS)
714_206.las	3443	NAD83(HARN) / Illinois East (ftUS)
714_208.las	3443	NAD83(HARN) / Illinois East (ftUS)
716_158.las	3443	NAD83(HARN) / Illinois East (ftUS)
716_160.las	3443	NAD83(HARN) / Illinois East (ftUS)
716_162.las	3443	NAD83(HARN) / Illinois East (ftUS)
716_164.las	3443	NAD83(HARN) / Illinois East (ftUS)
716_166.las	3443	NAD83(HARN) / Illinois East (ftUS)
716_168.las	3443	NAD83(HARN) / Illinois East (ftUS)
716_170.las	3443	NAD83(HARN) / Illinois East (ftUS)
716_172.las	3443	NAD83(HARN) / Illinois East (ftUS)
716_174.las	3443	NAD83(HARN) / Illinois East (ftUS)
716_176.las	3443	NAD83(HARN) / Illinois East (ftUS)
716_178.las	3443	NAD83(HARN) / Illinois East (ftUS)
716_180.las	3443	NAD83(HARN) / Illinois East (ftUS)
716_182.las	3443	NAD83(HARN) / Illinois East (ftUS)

2.5 Report on Coordinate Reference System (Tiled Data) - continued

File	EPSG Code	Projection
716_184.las	3443	NAD83(HARN) / Illinois East (ftUS)
716_186.las	3443	NAD83(HARN) / Illinois East (ftUS)
716_188.las	3443	NAD83(HARN) / Illinois East (ftUS)
716_190.las	3443	NAD83(HARN) / Illinois East (ftUS)
716_192.las	3443	NAD83(HARN) / Illinois East (ftUS)
716_194.las	3443	NAD83(HARN) / Illinois East (ftUS)
716_196.las	3443	NAD83(HARN) / Illinois East (ftUS)
716_198.las	3443	NAD83(HARN) / Illinois East (ftUS)
716_200.las	3443	NAD83(HARN) / Illinois East (ftUS)
716_202.las	3443	NAD83(HARN) / Illinois East (ftUS)
716_204.las	3443	NAD83(HARN) / Illinois East (ftUS)
716_206.las	3443	NAD83(HARN) / Illinois East (ftUS)
716_208.las	3443	NAD83(HARN) / Illinois East (ftUS)
716_210.las	3443	NAD83(HARN) / Illinois East (ftUS)
716_212.las	3443	NAD83(HARN) / Illinois East (ftUS)
716_214.las	3443	NAD83(HARN) / Illinois East (ftUS)
716_216.las	3443	NAD83(HARN) / Illinois East (ftUS)
716_218.las	3443	NAD83(HARN) / Illinois East (ftUS)
716_242.las	3443	NAD83(HARN) / Illinois East (ftUS)
716_244.las	3443	NAD83(HARN) / Illinois East (ftUS)
718_156.las	3443	NAD83(HARN) / Illinois East (ftUS)
718_158.las	3443	NAD83(HARN) / Illinois East (ftUS)
718_160.las	3443	NAD83(HARN) / Illinois East (ftUS)
718_162.las	3443	NAD83(HARN) / Illinois East (ftUS)
718_164.las	3443	NAD83(HARN) / Illinois East (ftUS)
718_166.las	3443	NAD83(HARN) / Illinois East (ftUS)
718_168.las	3443	NAD83(HARN) / Illinois East (ftUS)
718_170.las	3443	NAD83(HARN) / Illinois East (ftUS)
718_172.las	3443	NAD83(HARN) / Illinois East (ftUS)
718_174.las	3443	NAD83(HARN) / Illinois East (ftUS)
718_176.las	3443	NAD83(HARN) / Illinois East (ftUS)
718_178.las	3443	NAD83(HARN) / Illinois East (ftUS)
718_180.las	3443	NAD83(HARN) / Illinois East (ftUS)
718_182.las	3443	NAD83(HARN) / Illinois East (ftUS)
718_184.las	3443	NAD83(HARN) / Illinois East (ftUS)
718_186.las	3443	NAD83(HARN) / Illinois East (ftUS)
718_188.las	3443	NAD83(HARN) / Illinois East (ftUS)
718_190.las	3443	NAD83(HARN) / Illinois East (ftUS)
718_192.las	3443	NAD83(HARN) / Illinois East (ftUS)
718_194.las	3443	NAD83(HARN) / Illinois East (ftUS)
718_196.las	3443	NAD83(HARN) / Illinois East (ftUS)
718_198.las	3443	NAD83(HARN) / Illinois East (ftUS)
718_200.las	3443	NAD83(HARN) / Illinois East (ftUS)
718_202.las	3443	NAD83(HARN) / Illinois East (ftUS)
718_204.las	3443	NAD83(HARN) / Illinois East (ftUS)
718_206.las	3443	NAD83(HARN) / Illinois East (ftUS)
718_208.las	3443	NAD83(HARN) / Illinois East (ftUS)

2.5 Report on Coordinate Reference System (Tiled Data) - continued

File	EPSG Code	Projection
718_210.las	3443	NAD83(HARN) / Illinois East (ftUS)
718_212.las	3443	NAD83(HARN) / Illinois East (ftUS)
718_214.las	3443	NAD83(HARN) / Illinois East (ftUS)
718_216.las	3443	NAD83(HARN) / Illinois East (ftUS)
718_218.las	3443	NAD83(HARN) / Illinois East (ftUS)
718_220.las	3443	NAD83(HARN) / Illinois East (ftUS)
718_242.las	3443	NAD83(HARN) / Illinois East (ftUS)
718_244.las	3443	NAD83(HARN) / Illinois East (ftUS)
720_154.las	3443	NAD83(HARN) / Illinois East (ftUS)
720_156.las	3443	NAD83(HARN) / Illinois East (ftUS)
720_158.las	3443	NAD83(HARN) / Illinois East (ftUS)
720_160.las	3443	NAD83(HARN) / Illinois East (ftUS)
720_162.las	3443	NAD83(HARN) / Illinois East (ftUS)
720_164.las	3443	NAD83(HARN) / Illinois East (ftUS)
720_166.las	3443	NAD83(HARN) / Illinois East (ftUS)
720_168.las	3443	NAD83(HARN) / Illinois East (ftUS)
720_170.las	3443	NAD83(HARN) / Illinois East (ftUS)
720_172.las	3443	NAD83(HARN) / Illinois East (ftUS)
720_174.las	3443	NAD83(HARN) / Illinois East (ftUS)
720_176.las	3443	NAD83(HARN) / Illinois East (ftUS)
720_178.las	3443	NAD83(HARN) / Illinois East (ftUS)
720_180.las	3443	NAD83(HARN) / Illinois East (ftUS)
720_182.las	3443	NAD83(HARN) / Illinois East (ftUS)
720_184.las	3443	NAD83(HARN) / Illinois East (ftUS)
720_186.las	3443	NAD83(HARN) / Illinois East (ftUS)
720_188.las	3443	NAD83(HARN) / Illinois East (ftUS)
720_190.las	3443	NAD83(HARN) / Illinois East (ftUS)
720_192.las	3443	NAD83(HARN) / Illinois East (ftUS)
720_194.las	3443	NAD83(HARN) / Illinois East (ftUS)
720_196.las	3443	NAD83(HARN) / Illinois East (ftUS)
720_198.las	3443	NAD83(HARN) / Illinois East (ftUS)
720_200.las	3443	NAD83(HARN) / Illinois East (ftUS)
720_202.las	3443	NAD83(HARN) / Illinois East (ftUS)
720_204.las	3443	NAD83(HARN) / Illinois East (ftUS)
720_206.las	3443	NAD83(HARN) / Illinois East (ftUS)
720_208.las	3443	NAD83(HARN) / Illinois East (ftUS)
720_210.las	3443	NAD83(HARN) / Illinois East (ftUS)
720_212.las	3443	NAD83(HARN) / Illinois East (ftUS)
720_214.las	3443	NAD83(HARN) / Illinois East (ftUS)
720_216.las	3443	NAD83(HARN) / Illinois East (ftUS)
720_218.las	3443	NAD83(HARN) / Illinois East (ftUS)
720_220.las	3443	NAD83(HARN) / Illinois East (ftUS)
720_222.las	3443	NAD83(HARN) / Illinois East (ftUS)
720_242.las	3443	NAD83(HARN) / Illinois East (ftUS)
720_244.las	3443	NAD83(HARN) / Illinois East (ftUS)
722_154.las	3443	NAD83(HARN) / Illinois East (ftUS)
722_156.las	3443	NAD83(HARN) / Illinois East (ftUS)

2.5 Report on Coordinate Reference System (Tiled Data) - continued

File	EPSG Code	Projection
722_158.las	3443	NAD83(HARN) / Illinois East (ftUS)
722_160.las	3443	NAD83(HARN) / Illinois East (ftUS)
722_162.las	3443	NAD83(HARN) / Illinois East (ftUS)
722_164.las	3443	NAD83(HARN) / Illinois East (ftUS)
722_166.las	3443	NAD83(HARN) / Illinois East (ftUS)
722_168.las	3443	NAD83(HARN) / Illinois East (ftUS)
722_170.las	3443	NAD83(HARN) / Illinois East (ftUS)
722_172.las	3443	NAD83(HARN) / Illinois East (ftUS)
722_174.las	3443	NAD83(HARN) / Illinois East (ftUS)
722_176.las	3443	NAD83(HARN) / Illinois East (ftUS)
722_178.las	3443	NAD83(HARN) / Illinois East (ftUS)
722_180.las	3443	NAD83(HARN) / Illinois East (ftUS)
722_182.las	3443	NAD83(HARN) / Illinois East (ftUS)
722_184.las	3443	NAD83(HARN) / Illinois East (ftUS)
722_186.las	3443	NAD83(HARN) / Illinois East (ftUS)
722_188.las	3443	NAD83(HARN) / Illinois East (ftUS)
722_190.las	3443	NAD83(HARN) / Illinois East (ftUS)
722_192.las	3443	NAD83(HARN) / Illinois East (ftUS)
722_194.las	3443	NAD83(HARN) / Illinois East (ftUS)
722_196.las	3443	NAD83(HARN) / Illinois East (ftUS)
722_198.las	3443	NAD83(HARN) / Illinois East (ftUS)
722_200.las	3443	NAD83(HARN) / Illinois East (ftUS)
722_202.las	3443	NAD83(HARN) / Illinois East (ftUS)
722_204.las	3443	NAD83(HARN) / Illinois East (ftUS)
722_206.las	3443	NAD83(HARN) / Illinois East (ftUS)
722_208.las	3443	NAD83(HARN) / Illinois East (ftUS)
722_210.las	3443	NAD83(HARN) / Illinois East (ftUS)
722_212.las	3443	NAD83(HARN) / Illinois East (ftUS)
722_214.las	3443	NAD83(HARN) / Illinois East (ftUS)
722_216.las	3443	NAD83(HARN) / Illinois East (ftUS)
722_218.las	3443	NAD83(HARN) / Illinois East (ftUS)
722_220.las	3443	NAD83(HARN) / Illinois East (ftUS)
722_222.las	3443	NAD83(HARN) / Illinois East (ftUS)
722_240.las	3443	NAD83(HARN) / Illinois East (ftUS)
722_242.las	3443	NAD83(HARN) / Illinois East (ftUS)
722_244.las	3443	NAD83(HARN) / Illinois East (ftUS)
724_154.las	3443	NAD83(HARN) / Illinois East (ftUS)
724_156.las	3443	NAD83(HARN) / Illinois East (ftUS)
724_158.las	3443	NAD83(HARN) / Illinois East (ftUS)
724_160.las	3443	NAD83(HARN) / Illinois East (ftUS)
724_162.las	3443	NAD83(HARN) / Illinois East (ftUS)
724_164.las	3443	NAD83(HARN) / Illinois East (ftUS)
724_166.las	3443	NAD83(HARN) / Illinois East (ftUS)
724_168.las	3443	NAD83(HARN) / Illinois East (ftUS)
724_170.las	3443	NAD83(HARN) / Illinois East (ftUS)
724_172.las	3443	NAD83(HARN) / Illinois East (ftUS)
724_174.las	3443	NAD83(HARN) / Illinois East (ftUS)

2.5 Report on Coordinate Reference System (Tiled Data) - continued

File	EPSG Code	Projection
724_176.las	3443	NAD83(HARN) / Illinois East (ftUS)
724_178.las	3443	NAD83(HARN) / Illinois East (ftUS)
724_180.las	3443	NAD83(HARN) / Illinois East (ftUS)
724_182.las	3443	NAD83(HARN) / Illinois East (ftUS)
724_184.las	3443	NAD83(HARN) / Illinois East (ftUS)
724_186.las	3443	NAD83(HARN) / Illinois East (ftUS)
724_188.las	3443	NAD83(HARN) / Illinois East (ftUS)
724_190.las	3443	NAD83(HARN) / Illinois East (ftUS)
724_192.las	3443	NAD83(HARN) / Illinois East (ftUS)
724_194.las	3443	NAD83(HARN) / Illinois East (ftUS)
724_196.las	3443	NAD83(HARN) / Illinois East (ftUS)
724_198.las	3443	NAD83(HARN) / Illinois East (ftUS)
724_200.las	3443	NAD83(HARN) / Illinois East (ftUS)
724_202.las	3443	NAD83(HARN) / Illinois East (ftUS)
724_204.las	3443	NAD83(HARN) / Illinois East (ftUS)
724_206.las	3443	NAD83(HARN) / Illinois East (ftUS)
724_208.las	3443	NAD83(HARN) / Illinois East (ftUS)
724_210.las	3443	NAD83(HARN) / Illinois East (ftUS)
724_212.las	3443	NAD83(HARN) / Illinois East (ftUS)
724_214.las	3443	NAD83(HARN) / Illinois East (ftUS)
724_216.las	3443	NAD83(HARN) / Illinois East (ftUS)
724_218.las	3443	NAD83(HARN) / Illinois East (ftUS)
724_220.las	3443	NAD83(HARN) / Illinois East (ftUS)
724_222.las	3443	NAD83(HARN) / Illinois East (ftUS)
724_224.las	3443	NAD83(HARN) / Illinois East (ftUS)
724_240.las	3443	NAD83(HARN) / Illinois East (ftUS)
724_242.las	3443	NAD83(HARN) / Illinois East (ftUS)
724_244.las	3443	NAD83(HARN) / Illinois East (ftUS)
726_154.las	3443	NAD83(HARN) / Illinois East (ftUS)
726_156.las	3443	NAD83(HARN) / Illinois East (ftUS)
726_158.las	3443	NAD83(HARN) / Illinois East (ftUS)
726_160.las	3443	NAD83(HARN) / Illinois East (ftUS)
726_162.las	3443	NAD83(HARN) / Illinois East (ftUS)
726_164.las	3443	NAD83(HARN) / Illinois East (ftUS)
726_166.las	3443	NAD83(HARN) / Illinois East (ftUS)
726_168.las	3443	NAD83(HARN) / Illinois East (ftUS)
726_170.las	3443	NAD83(HARN) / Illinois East (ftUS)
726_172.las	3443	NAD83(HARN) / Illinois East (ftUS)
726_174.las	3443	NAD83(HARN) / Illinois East (ftUS)
726_176.las	3443	NAD83(HARN) / Illinois East (ftUS)
726_178.las	3443	NAD83(HARN) / Illinois East (ftUS)
726_180.las	3443	NAD83(HARN) / Illinois East (ftUS)
726_182.las	3443	NAD83(HARN) / Illinois East (ftUS)
726_184.las	3443	NAD83(HARN) / Illinois East (ftUS)
726_186.las	3443	NAD83(HARN) / Illinois East (ftUS)
726_188.las	3443	NAD83(HARN) / Illinois East (ftUS)
726_190.las	3443	NAD83(HARN) / Illinois East (ftUS)

2.5 Report on Coordinate Reference System (Tiled Data) - continued

File	EPSG Code	Projection
726_192.las	3443	NAD83(HARN) / Illinois East (ftUS)
726_194.las	3443	NAD83(HARN) / Illinois East (ftUS)
726_196.las	3443	NAD83(HARN) / Illinois East (ftUS)
726_198.las	3443	NAD83(HARN) / Illinois East (ftUS)
726_200.las	3443	NAD83(HARN) / Illinois East (ftUS)
726_202.las	3443	NAD83(HARN) / Illinois East (ftUS)
726_204.las	3443	NAD83(HARN) / Illinois East (ftUS)
726_206.las	3443	NAD83(HARN) / Illinois East (ftUS)
726_208.las	3443	NAD83(HARN) / Illinois East (ftUS)
726_210.las	3443	NAD83(HARN) / Illinois East (ftUS)
726_212.las	3443	NAD83(HARN) / Illinois East (ftUS)
726_214.las	3443	NAD83(HARN) / Illinois East (ftUS)
726_216.las	3443	NAD83(HARN) / Illinois East (ftUS)
726_218.las	3443	NAD83(HARN) / Illinois East (ftUS)
726_220.las	3443	NAD83(HARN) / Illinois East (ftUS)
726_222.las	3443	NAD83(HARN) / Illinois East (ftUS)
726_224.las	3443	NAD83(HARN) / Illinois East (ftUS)
726_238.las	3443	NAD83(HARN) / Illinois East (ftUS)
726_240.las	3443	NAD83(HARN) / Illinois East (ftUS)
726_242.las	3443	NAD83(HARN) / Illinois East (ftUS)
726_244.las	3443	NAD83(HARN) / Illinois East (ftUS)
728_152.las	3443	NAD83(HARN) / Illinois East (ftUS)
728_154.las	3443	NAD83(HARN) / Illinois East (ftUS)
728_156.las	3443	NAD83(HARN) / Illinois East (ftUS)
728_158.las	3443	NAD83(HARN) / Illinois East (ftUS)
728_160.las	3443	NAD83(HARN) / Illinois East (ftUS)
728_162.las	3443	NAD83(HARN) / Illinois East (ftUS)
728_164.las	3443	NAD83(HARN) / Illinois East (ftUS)
728_166.las	3443	NAD83(HARN) / Illinois East (ftUS)
728_168.las	3443	NAD83(HARN) / Illinois East (ftUS)
728_170.las	3443	NAD83(HARN) / Illinois East (ftUS)
728_172.las	3443	NAD83(HARN) / Illinois East (ftUS)
728_174.las	3443	NAD83(HARN) / Illinois East (ftUS)
728_176.las	3443	NAD83(HARN) / Illinois East (ftUS)
728_178.las	3443	NAD83(HARN) / Illinois East (ftUS)
728_180.las	3443	NAD83(HARN) / Illinois East (ftUS)
728_182.las	3443	NAD83(HARN) / Illinois East (ftUS)
728_184.las	3443	NAD83(HARN) / Illinois East (ftUS)
728_186.las	3443	NAD83(HARN) / Illinois East (ftUS)
728_188.las	3443	NAD83(HARN) / Illinois East (ftUS)
728_190.las	3443	NAD83(HARN) / Illinois East (ftUS)
728_192.las	3443	NAD83(HARN) / Illinois East (ftUS)
728_194.las	3443	NAD83(HARN) / Illinois East (ftUS)
728_196.las	3443	NAD83(HARN) / Illinois East (ftUS)
728_198.las	3443	NAD83(HARN) / Illinois East (ftUS)
728_200.las	3443	NAD83(HARN) / Illinois East (ftUS)
728_202.las	3443	NAD83(HARN) / Illinois East (ftUS)

2.5 Report on Coordinate Reference System (Tiled Data) - continued

File	EPSG Code	Projection
728_204.las	3443	NAD83(HARN) / Illinois East (ftUS)
728_206.las	3443	NAD83(HARN) / Illinois East (ftUS)
728_208.las	3443	NAD83(HARN) / Illinois East (ftUS)
728_210.las	3443	NAD83(HARN) / Illinois East (ftUS)
728_212.las	3443	NAD83(HARN) / Illinois East (ftUS)
728_214.las	3443	NAD83(HARN) / Illinois East (ftUS)
728_216.las	3443	NAD83(HARN) / Illinois East (ftUS)
728_218.las	3443	NAD83(HARN) / Illinois East (ftUS)
728_220.las	3443	NAD83(HARN) / Illinois East (ftUS)
728_222.las	3443	NAD83(HARN) / Illinois East (ftUS)
728_224.las	3443	NAD83(HARN) / Illinois East (ftUS)
728_226.las	3443	NAD83(HARN) / Illinois East (ftUS)
728_236.las	3443	NAD83(HARN) / Illinois East (ftUS)
728_238.las	3443	NAD83(HARN) / Illinois East (ftUS)
728_240.las	3443	NAD83(HARN) / Illinois East (ftUS)
728_242.las	3443	NAD83(HARN) / Illinois East (ftUS)
728_244.las	3443	NAD83(HARN) / Illinois East (ftUS)
730_152.las	3443	NAD83(HARN) / Illinois East (ftUS)
730_154.las	3443	NAD83(HARN) / Illinois East (ftUS)
730_156.las	3443	NAD83(HARN) / Illinois East (ftUS)
730_158.las	3443	NAD83(HARN) / Illinois East (ftUS)
730_160.las	3443	NAD83(HARN) / Illinois East (ftUS)
730_162.las	3443	NAD83(HARN) / Illinois East (ftUS)
730_164.las	3443	NAD83(HARN) / Illinois East (ftUS)
730_166.las	3443	NAD83(HARN) / Illinois East (ftUS)
730_168.las	3443	NAD83(HARN) / Illinois East (ftUS)
730_170.las	3443	NAD83(HARN) / Illinois East (ftUS)
730_172.las	3443	NAD83(HARN) / Illinois East (ftUS)
730_174.las	3443	NAD83(HARN) / Illinois East (ftUS)
730_176.las	3443	NAD83(HARN) / Illinois East (ftUS)
730_178.las	3443	NAD83(HARN) / Illinois East (ftUS)
730_180.las	3443	NAD83(HARN) / Illinois East (ftUS)
730_182.las	3443	NAD83(HARN) / Illinois East (ftUS)
730_184.las	3443	NAD83(HARN) / Illinois East (ftUS)
730_186.las	3443	NAD83(HARN) / Illinois East (ftUS)
730_188.las	3443	NAD83(HARN) / Illinois East (ftUS)
730_190.las	3443	NAD83(HARN) / Illinois East (ftUS)
730_192.las	3443	NAD83(HARN) / Illinois East (ftUS)
730_194.las	3443	NAD83(HARN) / Illinois East (ftUS)
730_196.las	3443	NAD83(HARN) / Illinois East (ftUS)
730_198.las	3443	NAD83(HARN) / Illinois East (ftUS)
730_200.las	3443	NAD83(HARN) / Illinois East (ftUS)
730_202.las	3443	NAD83(HARN) / Illinois East (ftUS)
730_204.las	3443	NAD83(HARN) / Illinois East (ftUS)
730_206.las	3443	NAD83(HARN) / Illinois East (ftUS)
730_208.las	3443	NAD83(HARN) / Illinois East (ftUS)
730_210.las	3443	NAD83(HARN) / Illinois East (ftUS)

2.5 Report on Coordinate Reference System (Tiled Data)

- continued

File	EPSG Code	Projection
730_212.las	3443	NAD83(HARN) / Illinois East (ftUS)
730_214.las	3443	NAD83(HARN) / Illinois East (ftUS)
730_216.las	3443	NAD83(HARN) / Illinois East (ftUS)
730_218.las	3443	NAD83(HARN) / Illinois East (ftUS)
730_220.las	3443	NAD83(HARN) / Illinois East (ftUS)
730_222.las	3443	NAD83(HARN) / Illinois East (ftUS)
730_224.las	3443	NAD83(HARN) / Illinois East (ftUS)
730_226.las	3443	NAD83(HARN) / Illinois East (ftUS)
730_228.las	3443	NAD83(HARN) / Illinois East (ftUS)
730_230.las	3443	NAD83(HARN) / Illinois East (ftUS)
730_232.las	3443	NAD83(HARN) / Illinois East (ftUS)
730_234.las	3443	NAD83(HARN) / Illinois East (ftUS)
730_236.las	3443	NAD83(HARN) / Illinois East (ftUS)
730_238.las	3443	NAD83(HARN) / Illinois East (ftUS)
730_240.las	3443	NAD83(HARN) / Illinois East (ftUS)
730_242.las	3443	NAD83(HARN) / Illinois East (ftUS)
730_244.las	3443	NAD83(HARN) / Illinois East (ftUS)
732_150.las	3443	NAD83(HARN) / Illinois East (ftUS)
732_152.las	3443	NAD83(HARN) / Illinois East (ftUS)
732_154.las	3443	NAD83(HARN) / Illinois East (ftUS)
732_156.las	3443	NAD83(HARN) / Illinois East (ftUS)
732_158.las	3443	NAD83(HARN) / Illinois East (ftUS)
732_160.las	3443	NAD83(HARN) / Illinois East (ftUS)
732_162.las	3443	NAD83(HARN) / Illinois East (ftUS)
732_164.las	3443	NAD83(HARN) / Illinois East (ftUS)
732_166.las	3443	NAD83(HARN) / Illinois East (ftUS)
732_168.las	3443	NAD83(HARN) / Illinois East (ftUS)
732_170.las	3443	NAD83(HARN) / Illinois East (ftUS)
732_172.las	3443	NAD83(HARN) / Illinois East (ftUS)
732_174.las	3443	NAD83(HARN) / Illinois East (ftUS)
732_176.las	3443	NAD83(HARN) / Illinois East (ftUS)
732_178.las	3443	NAD83(HARN) / Illinois East (ftUS)
732_180.las	3443	NAD83(HARN) / Illinois East (ftUS)
732_182.las	3443	NAD83(HARN) / Illinois East (ftUS)
732_184.las	3443	NAD83(HARN) / Illinois East (ftUS)
732_186.las	3443	NAD83(HARN) / Illinois East (ftUS)
732_188.las	3443	NAD83(HARN) / Illinois East (ftUS)
732_190.las	3443	NAD83(HARN) / Illinois East (ftUS)
732_192.las	3443	NAD83(HARN) / Illinois East (ftUS)
732_194.las	3443	NAD83(HARN) / Illinois East (ftUS)
732_196.las	3443	NAD83(HARN) / Illinois East (ftUS)
732_198.las	3443	NAD83(HARN) / Illinois East (ftUS)
732_200.las	3443	NAD83(HARN) / Illinois East (ftUS)
732_202.las	3443	NAD83(HARN) / Illinois East (ftUS)
732_204.las	3443	NAD83(HARN) / Illinois East (ftUS)
732_206.las	3443	NAD83(HARN) / Illinois East (ftUS)
732_208.las	3443	NAD83(HARN) / Illinois East (ftUS)

2.5 Report on Coordinate Reference System (Tiled Data) - continued

File	EPSG Code	Projection
732_210.las	3443	NAD83(HARN) / Illinois East (ftUS)
732_212.las	3443	NAD83(HARN) / Illinois East (ftUS)
732_214.las	3443	NAD83(HARN) / Illinois East (ftUS)
732_216.las	3443	NAD83(HARN) / Illinois East (ftUS)
732_218.las	3443	NAD83(HARN) / Illinois East (ftUS)
732_220.las	3443	NAD83(HARN) / Illinois East (ftUS)
732_222.las	3443	NAD83(HARN) / Illinois East (ftUS)
732_224.las	3443	NAD83(HARN) / Illinois East (ftUS)
732_226.las	3443	NAD83(HARN) / Illinois East (ftUS)
732_228.las	3443	NAD83(HARN) / Illinois East (ftUS)
732_230.las	3443	NAD83(HARN) / Illinois East (ftUS)
732_232.las	3443	NAD83(HARN) / Illinois East (ftUS)
732_234.las	3443	NAD83(HARN) / Illinois East (ftUS)
732_236.las	3443	NAD83(HARN) / Illinois East (ftUS)
732_238.las	3443	NAD83(HARN) / Illinois East (ftUS)
732_240.las	3443	NAD83(HARN) / Illinois East (ftUS)
732_242.las	3443	NAD83(HARN) / Illinois East (ftUS)
732_244.las	3443	NAD83(HARN) / Illinois East (ftUS)
734_148.las	3443	NAD83(HARN) / Illinois East (ftUS)
734_150.las	3443	NAD83(HARN) / Illinois East (ftUS)
734_152.las	3443	NAD83(HARN) / Illinois East (ftUS)
734_154.las	3443	NAD83(HARN) / Illinois East (ftUS)
734_156.las	3443	NAD83(HARN) / Illinois East (ftUS)
734_158.las	3443	NAD83(HARN) / Illinois East (ftUS)
734_160.las	3443	NAD83(HARN) / Illinois East (ftUS)
734_162.las	3443	NAD83(HARN) / Illinois East (ftUS)
734_164.las	3443	NAD83(HARN) / Illinois East (ftUS)
734_166.las	3443	NAD83(HARN) / Illinois East (ftUS)
734_168.las	3443	NAD83(HARN) / Illinois East (ftUS)
734_170.las	3443	NAD83(HARN) / Illinois East (ftUS)
734_172.las	3443	NAD83(HARN) / Illinois East (ftUS)
734_174.las	3443	NAD83(HARN) / Illinois East (ftUS)
734_176.las	3443	NAD83(HARN) / Illinois East (ftUS)
734_178.las	3443	NAD83(HARN) / Illinois East (ftUS)
734_180.las	3443	NAD83(HARN) / Illinois East (ftUS)
734_182.las	3443	NAD83(HARN) / Illinois East (ftUS)
734_184.las	3443	NAD83(HARN) / Illinois East (ftUS)
734_186.las	3443	NAD83(HARN) / Illinois East (ftUS)
734_188.las	3443	NAD83(HARN) / Illinois East (ftUS)
734_190.las	3443	NAD83(HARN) / Illinois East (ftUS)
734_192.las	3443	NAD83(HARN) / Illinois East (ftUS)
734_194.las	3443	NAD83(HARN) / Illinois East (ftUS)
734_196.las	3443	NAD83(HARN) / Illinois East (ftUS)
734_198.las	3443	NAD83(HARN) / Illinois East (ftUS)
734_200.las	3443	NAD83(HARN) / Illinois East (ftUS)
734_202.las	3443	NAD83(HARN) / Illinois East (ftUS)
734_204.las	3443	NAD83(HARN) / Illinois East (ftUS)

2.5 Report on Coordinate Reference System (Tiled Data) - continued

File	EPSG Code	Projection
734_206.las	3443	NAD83(HARN) / Illinois East (ftUS)
734_208.las	3443	NAD83(HARN) / Illinois East (ftUS)
734_210.las	3443	NAD83(HARN) / Illinois East (ftUS)
734_212.las	3443	NAD83(HARN) / Illinois East (ftUS)
734_214.las	3443	NAD83(HARN) / Illinois East (ftUS)
734_216.las	3443	NAD83(HARN) / Illinois East (ftUS)
734_218.las	3443	NAD83(HARN) / Illinois East (ftUS)
734_220.las	3443	NAD83(HARN) / Illinois East (ftUS)
734_222.las	3443	NAD83(HARN) / Illinois East (ftUS)
734_224.las	3443	NAD83(HARN) / Illinois East (ftUS)
734_226.las	3443	NAD83(HARN) / Illinois East (ftUS)
734_228.las	3443	NAD83(HARN) / Illinois East (ftUS)
734_230.las	3443	NAD83(HARN) / Illinois East (ftUS)
734_232.las	3443	NAD83(HARN) / Illinois East (ftUS)
734_234.las	3443	NAD83(HARN) / Illinois East (ftUS)
734_236.las	3443	NAD83(HARN) / Illinois East (ftUS)
734_238.las	3443	NAD83(HARN) / Illinois East (ftUS)
734_240.las	3443	NAD83(HARN) / Illinois East (ftUS)
734_242.las	3443	NAD83(HARN) / Illinois East (ftUS)
734_244.las	3443	NAD83(HARN) / Illinois East (ftUS)
736_146.las	3443	NAD83(HARN) / Illinois East (ftUS)
736_148.las	3443	NAD83(HARN) / Illinois East (ftUS)
736_150.las	3443	NAD83(HARN) / Illinois East (ftUS)
736_152.las	3443	NAD83(HARN) / Illinois East (ftUS)
736_154.las	3443	NAD83(HARN) / Illinois East (ftUS)
736_156.las	3443	NAD83(HARN) / Illinois East (ftUS)
736_158.las	3443	NAD83(HARN) / Illinois East (ftUS)
736_160.las	3443	NAD83(HARN) / Illinois East (ftUS)
736_162.las	3443	NAD83(HARN) / Illinois East (ftUS)
736_164.las	3443	NAD83(HARN) / Illinois East (ftUS)
736_166.las	3443	NAD83(HARN) / Illinois East (ftUS)
736_168.las	3443	NAD83(HARN) / Illinois East (ftUS)
736_170.las	3443	NAD83(HARN) / Illinois East (ftUS)
736_172.las	3443	NAD83(HARN) / Illinois East (ftUS)
736_174.las	3443	NAD83(HARN) / Illinois East (ftUS)
736_176.las	3443	NAD83(HARN) / Illinois East (ftUS)
736_178.las	3443	NAD83(HARN) / Illinois East (ftUS)
736_180.las	3443	NAD83(HARN) / Illinois East (ftUS)
736_182.las	3443	NAD83(HARN) / Illinois East (ftUS)
736_184.las	3443	NAD83(HARN) / Illinois East (ftUS)
736_186.las	3443	NAD83(HARN) / Illinois East (ftUS)
736_188.las	3443	NAD83(HARN) / Illinois East (ftUS)
736_190.las	3443	NAD83(HARN) / Illinois East (ftUS)
736_192.las	3443	NAD83(HARN) / Illinois East (ftUS)
736_194.las	3443	NAD83(HARN) / Illinois East (ftUS)
736_196.las	3443	NAD83(HARN) / Illinois East (ftUS)
736_198.las	3443	NAD83(HARN) / Illinois East (ftUS)

2.5 Report on Coordinate Reference System (Tiled Data) - continued

File	EPSG Code	Projection
736_200.las	3443	NAD83(HARN) / Illinois East (ftUS)
736_202.las	3443	NAD83(HARN) / Illinois East (ftUS)
736_204.las	3443	NAD83(HARN) / Illinois East (ftUS)
736_206.las	3443	NAD83(HARN) / Illinois East (ftUS)
736_208.las	3443	NAD83(HARN) / Illinois East (ftUS)
736_210.las	3443	NAD83(HARN) / Illinois East (ftUS)
736_212.las	3443	NAD83(HARN) / Illinois East (ftUS)
736_214.las	3443	NAD83(HARN) / Illinois East (ftUS)
736_216.las	3443	NAD83(HARN) / Illinois East (ftUS)
736_218.las	3443	NAD83(HARN) / Illinois East (ftUS)
736_220.las	3443	NAD83(HARN) / Illinois East (ftUS)
736_222.las	3443	NAD83(HARN) / Illinois East (ftUS)
736_224.las	3443	NAD83(HARN) / Illinois East (ftUS)
736_226.las	3443	NAD83(HARN) / Illinois East (ftUS)
736_228.las	3443	NAD83(HARN) / Illinois East (ftUS)
736_230.las	3443	NAD83(HARN) / Illinois East (ftUS)
736_232.las	3443	NAD83(HARN) / Illinois East (ftUS)
736_234.las	3443	NAD83(HARN) / Illinois East (ftUS)
736_236.las	3443	NAD83(HARN) / Illinois East (ftUS)
736_238.las	3443	NAD83(HARN) / Illinois East (ftUS)
736_240.las	3443	NAD83(HARN) / Illinois East (ftUS)
736_242.las	3443	NAD83(HARN) / Illinois East (ftUS)
736_244.las	3443	NAD83(HARN) / Illinois East (ftUS)
738_146.las	3443	NAD83(HARN) / Illinois East (ftUS)
738_148.las	3443	NAD83(HARN) / Illinois East (ftUS)
738_150.las	3443	NAD83(HARN) / Illinois East (ftUS)
738_152.las	3443	NAD83(HARN) / Illinois East (ftUS)
738_154.las	3443	NAD83(HARN) / Illinois East (ftUS)
738_156.las	3443	NAD83(HARN) / Illinois East (ftUS)
738_158.las	3443	NAD83(HARN) / Illinois East (ftUS)
738_160.las	3443	NAD83(HARN) / Illinois East (ftUS)
738_162.las	3443	NAD83(HARN) / Illinois East (ftUS)
738_164.las	3443	NAD83(HARN) / Illinois East (ftUS)
738_166.las	3443	NAD83(HARN) / Illinois East (ftUS)
738_168.las	3443	NAD83(HARN) / Illinois East (ftUS)
738_170.las	3443	NAD83(HARN) / Illinois East (ftUS)
738_172.las	3443	NAD83(HARN) / Illinois East (ftUS)
738_174.las	3443	NAD83(HARN) / Illinois East (ftUS)
738_176.las	3443	NAD83(HARN) / Illinois East (ftUS)
738_178.las	3443	NAD83(HARN) / Illinois East (ftUS)
738_180.las	3443	NAD83(HARN) / Illinois East (ftUS)
738_182.las	3443	NAD83(HARN) / Illinois East (ftUS)
738_184.las	3443	NAD83(HARN) / Illinois East (ftUS)
738_186.las	3443	NAD83(HARN) / Illinois East (ftUS)
738_188.las	3443	NAD83(HARN) / Illinois East (ftUS)
738_190.las	3443	NAD83(HARN) / Illinois East (ftUS)
738_192.las	3443	NAD83(HARN) / Illinois East (ftUS)

2.5 Report on Coordinate Reference System (Tiled Data) - continued

File	EPSG Code	Projection
738_194.las	3443	NAD83(HARN) / Illinois East (ftUS)
738_196.las	3443	NAD83(HARN) / Illinois East (ftUS)
738_198.las	3443	NAD83(HARN) / Illinois East (ftUS)
738_200.las	3443	NAD83(HARN) / Illinois East (ftUS)
738_202.las	3443	NAD83(HARN) / Illinois East (ftUS)
738_204.las	3443	NAD83(HARN) / Illinois East (ftUS)
738_206.las	3443	NAD83(HARN) / Illinois East (ftUS)
738_208.las	3443	NAD83(HARN) / Illinois East (ftUS)
738_210.las	3443	NAD83(HARN) / Illinois East (ftUS)
738_212.las	3443	NAD83(HARN) / Illinois East (ftUS)
738_214.las	3443	NAD83(HARN) / Illinois East (ftUS)
738_216.las	3443	NAD83(HARN) / Illinois East (ftUS)
738_218.las	3443	NAD83(HARN) / Illinois East (ftUS)
738_220.las	3443	NAD83(HARN) / Illinois East (ftUS)
738_222.las	3443	NAD83(HARN) / Illinois East (ftUS)
738_224.las	3443	NAD83(HARN) / Illinois East (ftUS)
738_226.las	3443	NAD83(HARN) / Illinois East (ftUS)
738_228.las	3443	NAD83(HARN) / Illinois East (ftUS)
738_230.las	3443	NAD83(HARN) / Illinois East (ftUS)
738_232.las	3443	NAD83(HARN) / Illinois East (ftUS)
738_234.las	3443	NAD83(HARN) / Illinois East (ftUS)
738_236.las	3443	NAD83(HARN) / Illinois East (ftUS)
738_238.las	3443	NAD83(HARN) / Illinois East (ftUS)
738_240.las	3443	NAD83(HARN) / Illinois East (ftUS)
738_242.las	3443	NAD83(HARN) / Illinois East (ftUS)
738_244.las	3443	NAD83(HARN) / Illinois East (ftUS)
740_148.las	3443	NAD83(HARN) / Illinois East (ftUS)
740_150.las	3443	NAD83(HARN) / Illinois East (ftUS)
740_152.las	3443	NAD83(HARN) / Illinois East (ftUS)
740_154.las	3443	NAD83(HARN) / Illinois East (ftUS)
740_156.las	3443	NAD83(HARN) / Illinois East (ftUS)
740_158.las	3443	NAD83(HARN) / Illinois East (ftUS)
740_160.las	3443	NAD83(HARN) / Illinois East (ftUS)
740_162.las	3443	NAD83(HARN) / Illinois East (ftUS)
740_164.las	3443	NAD83(HARN) / Illinois East (ftUS)
740_166.las	3443	NAD83(HARN) / Illinois East (ftUS)
740_168.las	3443	NAD83(HARN) / Illinois East (ftUS)
740_170.las	3443	NAD83(HARN) / Illinois East (ftUS)
740_172.las	3443	NAD83(HARN) / Illinois East (ftUS)
740_174.las	3443	NAD83(HARN) / Illinois East (ftUS)
740_176.las	3443	NAD83(HARN) / Illinois East (ftUS)
740_178.las	3443	NAD83(HARN) / Illinois East (ftUS)
740_180.las	3443	NAD83(HARN) / Illinois East (ftUS)
740_182.las	3443	NAD83(HARN) / Illinois East (ftUS)
740_184.las	3443	NAD83(HARN) / Illinois East (ftUS)
740_186.las	3443	NAD83(HARN) / Illinois East (ftUS)
740_188.las	3443	NAD83(HARN) / Illinois East (ftUS)

2.5 Report on Coordinate Reference System (Tiled Data) - continued

File	EPSG Code	Projection
740_190.las	3443	NAD83(HARN) / Illinois East (ftUS)
740_192.las	3443	NAD83(HARN) / Illinois East (ftUS)
740_194.las	3443	NAD83(HARN) / Illinois East (ftUS)
740_196.las	3443	NAD83(HARN) / Illinois East (ftUS)
740_198.las	3443	NAD83(HARN) / Illinois East (ftUS)
740_200.las	3443	NAD83(HARN) / Illinois East (ftUS)
740_202.las	3443	NAD83(HARN) / Illinois East (ftUS)
740_204.las	3443	NAD83(HARN) / Illinois East (ftUS)
740_206.las	3443	NAD83(HARN) / Illinois East (ftUS)
740_208.las	3443	NAD83(HARN) / Illinois East (ftUS)
740_210.las	3443	NAD83(HARN) / Illinois East (ftUS)
740_212.las	3443	NAD83(HARN) / Illinois East (ftUS)
740_214.las	3443	NAD83(HARN) / Illinois East (ftUS)
740_216.las	3443	NAD83(HARN) / Illinois East (ftUS)
740_218.las	3443	NAD83(HARN) / Illinois East (ftUS)
740_220.las	3443	NAD83(HARN) / Illinois East (ftUS)
740_222.las	3443	NAD83(HARN) / Illinois East (ftUS)
740_224.las	3443	NAD83(HARN) / Illinois East (ftUS)
740_226.las	3443	NAD83(HARN) / Illinois East (ftUS)
740_228.las	3443	NAD83(HARN) / Illinois East (ftUS)
740_230.las	3443	NAD83(HARN) / Illinois East (ftUS)
740_232.las	3443	NAD83(HARN) / Illinois East (ftUS)
740_234.las	3443	NAD83(HARN) / Illinois East (ftUS)
740_236.las	3443	NAD83(HARN) / Illinois East (ftUS)
740_238.las	3443	NAD83(HARN) / Illinois East (ftUS)
740_240.las	3443	NAD83(HARN) / Illinois East (ftUS)
740_242.las	3443	NAD83(HARN) / Illinois East (ftUS)
740_244.las	3443	NAD83(HARN) / Illinois East (ftUS)
742_150.las	3443	NAD83(HARN) / Illinois East (ftUS)
742_152.las	3443	NAD83(HARN) / Illinois East (ftUS)
742_154.las	3443	NAD83(HARN) / Illinois East (ftUS)
742_156.las	3443	NAD83(HARN) / Illinois East (ftUS)
742_158.las	3443	NAD83(HARN) / Illinois East (ftUS)
742_160.las	3443	NAD83(HARN) / Illinois East (ftUS)
742_162.las	3443	NAD83(HARN) / Illinois East (ftUS)
742_164.las	3443	NAD83(HARN) / Illinois East (ftUS)
742_166.las	3443	NAD83(HARN) / Illinois East (ftUS)
742_168.las	3443	NAD83(HARN) / Illinois East (ftUS)
742_170.las	3443	NAD83(HARN) / Illinois East (ftUS)
742_172.las	3443	NAD83(HARN) / Illinois East (ftUS)
742_174.las	3443	NAD83(HARN) / Illinois East (ftUS)
742_176.las	3443	NAD83(HARN) / Illinois East (ftUS)
742_178.las	3443	NAD83(HARN) / Illinois East (ftUS)
742_180.las	3443	NAD83(HARN) / Illinois East (ftUS)
742_182.las	3443	NAD83(HARN) / Illinois East (ftUS)
742_184.las	3443	NAD83(HARN) / Illinois East (ftUS)
742_186.las	3443	NAD83(HARN) / Illinois East (ftUS)

2.5 Report on Coordinate Reference System (Tiled Data) - continued

File	EPSG Code	Projection
742_188.las	3443	NAD83(HARN) / Illinois East (ftUS)
742_190.las	3443	NAD83(HARN) / Illinois East (ftUS)
742_192.las	3443	NAD83(HARN) / Illinois East (ftUS)
742_194.las	3443	NAD83(HARN) / Illinois East (ftUS)
742_196.las	3443	NAD83(HARN) / Illinois East (ftUS)
742_198.las	3443	NAD83(HARN) / Illinois East (ftUS)
742_200.las	3443	NAD83(HARN) / Illinois East (ftUS)
742_202.las	3443	NAD83(HARN) / Illinois East (ftUS)
742_204.las	3443	NAD83(HARN) / Illinois East (ftUS)
742_206.las	3443	NAD83(HARN) / Illinois East (ftUS)
742_208.las	3443	NAD83(HARN) / Illinois East (ftUS)
742_210.las	3443	NAD83(HARN) / Illinois East (ftUS)
742_212.las	3443	NAD83(HARN) / Illinois East (ftUS)
742_214.las	3443	NAD83(HARN) / Illinois East (ftUS)
742_216.las	3443	NAD83(HARN) / Illinois East (ftUS)
742_218.las	3443	NAD83(HARN) / Illinois East (ftUS)
742_220.las	3443	NAD83(HARN) / Illinois East (ftUS)
742_222.las	3443	NAD83(HARN) / Illinois East (ftUS)
742_224.las	3443	NAD83(HARN) / Illinois East (ftUS)
742_226.las	3443	NAD83(HARN) / Illinois East (ftUS)
742_228.las	3443	NAD83(HARN) / Illinois East (ftUS)
742_230.las	3443	NAD83(HARN) / Illinois East (ftUS)
742_232.las	3443	NAD83(HARN) / Illinois East (ftUS)
742_234.las	3443	NAD83(HARN) / Illinois East (ftUS)
742_236.las	3443	NAD83(HARN) / Illinois East (ftUS)
742_238.las	3443	NAD83(HARN) / Illinois East (ftUS)
742_240.las	3443	NAD83(HARN) / Illinois East (ftUS)
742_242.las	3443	NAD83(HARN) / Illinois East (ftUS)
742_244.las	3443	NAD83(HARN) / Illinois East (ftUS)
744_152.las	3443	NAD83(HARN) / Illinois East (ftUS)
744_154.las	3443	NAD83(HARN) / Illinois East (ftUS)
744_156.las	3443	NAD83(HARN) / Illinois East (ftUS)
744_158.las	3443	NAD83(HARN) / Illinois East (ftUS)
744_160.las	3443	NAD83(HARN) / Illinois East (ftUS)
744_162.las	3443	NAD83(HARN) / Illinois East (ftUS)
744_164.las	3443	NAD83(HARN) / Illinois East (ftUS)
744_166.las	3443	NAD83(HARN) / Illinois East (ftUS)
744_168.las	3443	NAD83(HARN) / Illinois East (ftUS)
744_170.las	3443	NAD83(HARN) / Illinois East (ftUS)
744_172.las	3443	NAD83(HARN) / Illinois East (ftUS)
744_174.las	3443	NAD83(HARN) / Illinois East (ftUS)
744_176.las	3443	NAD83(HARN) / Illinois East (ftUS)
744_178.las	3443	NAD83(HARN) / Illinois East (ftUS)
744_180.las	3443	NAD83(HARN) / Illinois East (ftUS)
744_182.las	3443	NAD83(HARN) / Illinois East (ftUS)
744_184.las	3443	NAD83(HARN) / Illinois East (ftUS)
744_186.las	3443	NAD83(HARN) / Illinois East (ftUS)

2.5 Report on Coordinate Reference System (Tiled Data) - continued

File	EPSG Code	Projection
744_188.las	3443	NAD83(HARN) / Illinois East (ftUS)
744_190.las	3443	NAD83(HARN) / Illinois East (ftUS)
744_192.las	3443	NAD83(HARN) / Illinois East (ftUS)
744_194.las	3443	NAD83(HARN) / Illinois East (ftUS)
744_196.las	3443	NAD83(HARN) / Illinois East (ftUS)
744_198.las	3443	NAD83(HARN) / Illinois East (ftUS)
744_200.las	3443	NAD83(HARN) / Illinois East (ftUS)
744_202.las	3443	NAD83(HARN) / Illinois East (ftUS)
744_204.las	3443	NAD83(HARN) / Illinois East (ftUS)
744_206.las	3443	NAD83(HARN) / Illinois East (ftUS)
744_208.las	3443	NAD83(HARN) / Illinois East (ftUS)
744_210.las	3443	NAD83(HARN) / Illinois East (ftUS)
744_212.las	3443	NAD83(HARN) / Illinois East (ftUS)
744_214.las	3443	NAD83(HARN) / Illinois East (ftUS)
744_216.las	3443	NAD83(HARN) / Illinois East (ftUS)
744_218.las	3443	NAD83(HARN) / Illinois East (ftUS)
744_220.las	3443	NAD83(HARN) / Illinois East (ftUS)
744_222.las	3443	NAD83(HARN) / Illinois East (ftUS)
744_224.las	3443	NAD83(HARN) / Illinois East (ftUS)
744_226.las	3443	NAD83(HARN) / Illinois East (ftUS)
744_228.las	3443	NAD83(HARN) / Illinois East (ftUS)
744_230.las	3443	NAD83(HARN) / Illinois East (ftUS)
744_232.las	3443	NAD83(HARN) / Illinois East (ftUS)
744_234.las	3443	NAD83(HARN) / Illinois East (ftUS)
744_236.las	3443	NAD83(HARN) / Illinois East (ftUS)
744_238.las	3443	NAD83(HARN) / Illinois East (ftUS)
744_240.las	3443	NAD83(HARN) / Illinois East (ftUS)
744_242.las	3443	NAD83(HARN) / Illinois East (ftUS)
744_244.las	3443	NAD83(HARN) / Illinois East (ftUS)
746_154.las	3443	NAD83(HARN) / Illinois East (ftUS)
746_156.las	3443	NAD83(HARN) / Illinois East (ftUS)
746_158.las	3443	NAD83(HARN) / Illinois East (ftUS)
746_160.las	3443	NAD83(HARN) / Illinois East (ftUS)
746_162.las	3443	NAD83(HARN) / Illinois East (ftUS)
746_164.las	3443	NAD83(HARN) / Illinois East (ftUS)
746_166.las	3443	NAD83(HARN) / Illinois East (ftUS)
746_168.las	3443	NAD83(HARN) / Illinois East (ftUS)
746_170.las	3443	NAD83(HARN) / Illinois East (ftUS)
746_172.las	3443	NAD83(HARN) / Illinois East (ftUS)
746_174.las	3443	NAD83(HARN) / Illinois East (ftUS)
746_176.las	3443	NAD83(HARN) / Illinois East (ftUS)
746_178.las	3443	NAD83(HARN) / Illinois East (ftUS)
746_180.las	3443	NAD83(HARN) / Illinois East (ftUS)
746_182.las	3443	NAD83(HARN) / Illinois East (ftUS)
746_184.las	3443	NAD83(HARN) / Illinois East (ftUS)
746_186.las	3443	NAD83(HARN) / Illinois East (ftUS)
746_188.las	3443	NAD83(HARN) / Illinois East (ftUS)

2.5 Report on Coordinate Reference System (Tiled Data) - continued

File	EPSG Code	Projection
746_190.las	3443	NAD83(HARN) / Illinois East (ftUS)
746_192.las	3443	NAD83(HARN) / Illinois East (ftUS)
746_194.las	3443	NAD83(HARN) / Illinois East (ftUS)
746_196.las	3443	NAD83(HARN) / Illinois East (ftUS)
746_198.las	3443	NAD83(HARN) / Illinois East (ftUS)
746_200.las	3443	NAD83(HARN) / Illinois East (ftUS)
746_202.las	3443	NAD83(HARN) / Illinois East (ftUS)
746_204.las	3443	NAD83(HARN) / Illinois East (ftUS)
746_206.las	3443	NAD83(HARN) / Illinois East (ftUS)
746_208.las	3443	NAD83(HARN) / Illinois East (ftUS)
746_210.las	3443	NAD83(HARN) / Illinois East (ftUS)
746_212.las	3443	NAD83(HARN) / Illinois East (ftUS)
746_214.las	3443	NAD83(HARN) / Illinois East (ftUS)
746_216.las	3443	NAD83(HARN) / Illinois East (ftUS)
746_218.las	3443	NAD83(HARN) / Illinois East (ftUS)
746_220.las	3443	NAD83(HARN) / Illinois East (ftUS)
746_222.las	3443	NAD83(HARN) / Illinois East (ftUS)
746_224.las	3443	NAD83(HARN) / Illinois East (ftUS)
746_226.las	3443	NAD83(HARN) / Illinois East (ftUS)
746_228.las	3443	NAD83(HARN) / Illinois East (ftUS)
746_230.las	3443	NAD83(HARN) / Illinois East (ftUS)
746_232.las	3443	NAD83(HARN) / Illinois East (ftUS)
746_234.las	3443	NAD83(HARN) / Illinois East (ftUS)
746_236.las	3443	NAD83(HARN) / Illinois East (ftUS)
746_238.las	3443	NAD83(HARN) / Illinois East (ftUS)
746_240.las	3443	NAD83(HARN) / Illinois East (ftUS)
746_242.las	3443	NAD83(HARN) / Illinois East (ftUS)
746_244.las	3443	NAD83(HARN) / Illinois East (ftUS)
748_156.las	3443	NAD83(HARN) / Illinois East (ftUS)
748_158.las	3443	NAD83(HARN) / Illinois East (ftUS)
748_160.las	3443	NAD83(HARN) / Illinois East (ftUS)
748_162.las	3443	NAD83(HARN) / Illinois East (ftUS)
748_164.las	3443	NAD83(HARN) / Illinois East (ftUS)
748_166.las	3443	NAD83(HARN) / Illinois East (ftUS)
748_168.las	3443	NAD83(HARN) / Illinois East (ftUS)
748_170.las	3443	NAD83(HARN) / Illinois East (ftUS)
748_172.las	3443	NAD83(HARN) / Illinois East (ftUS)
748_174.las	3443	NAD83(HARN) / Illinois East (ftUS)
748_176.las	3443	NAD83(HARN) / Illinois East (ftUS)
748_178.las	3443	NAD83(HARN) / Illinois East (ftUS)
748_180.las	3443	NAD83(HARN) / Illinois East (ftUS)
748_182.las	3443	NAD83(HARN) / Illinois East (ftUS)
748_184.las	3443	NAD83(HARN) / Illinois East (ftUS)
748_186.las	3443	NAD83(HARN) / Illinois East (ftUS)
748_188.las	3443	NAD83(HARN) / Illinois East (ftUS)
748_190.las	3443	NAD83(HARN) / Illinois East (ftUS)
748_192.las	3443	NAD83(HARN) / Illinois East (ftUS)

2.5 Report on Coordinate Reference System (Tiled Data) - continued

File	EPSG Code	Projection
748_194.las	3443	NAD83(HARN) / Illinois East (ftUS)
748_196.las	3443	NAD83(HARN) / Illinois East (ftUS)
748_198.las	3443	NAD83(HARN) / Illinois East (ftUS)
748_200.las	3443	NAD83(HARN) / Illinois East (ftUS)
748_202.las	3443	NAD83(HARN) / Illinois East (ftUS)
748_204.las	3443	NAD83(HARN) / Illinois East (ftUS)
748_206.las	3443	NAD83(HARN) / Illinois East (ftUS)
748_208.las	3443	NAD83(HARN) / Illinois East (ftUS)
748_210.las	3443	NAD83(HARN) / Illinois East (ftUS)
748_212.las	3443	NAD83(HARN) / Illinois East (ftUS)
748_214.las	3443	NAD83(HARN) / Illinois East (ftUS)
748_216.las	3443	NAD83(HARN) / Illinois East (ftUS)
748_218.las	3443	NAD83(HARN) / Illinois East (ftUS)
748_220.las	3443	NAD83(HARN) / Illinois East (ftUS)
748_222.las	3443	NAD83(HARN) / Illinois East (ftUS)
748_224.las	3443	NAD83(HARN) / Illinois East (ftUS)
748_226.las	3443	NAD83(HARN) / Illinois East (ftUS)
748_228.las	3443	NAD83(HARN) / Illinois East (ftUS)
748_230.las	3443	NAD83(HARN) / Illinois East (ftUS)
748_232.las	3443	NAD83(HARN) / Illinois East (ftUS)
748_234.las	3443	NAD83(HARN) / Illinois East (ftUS)
748_236.las	3443	NAD83(HARN) / Illinois East (ftUS)
748_238.las	3443	NAD83(HARN) / Illinois East (ftUS)
748_240.las	3443	NAD83(HARN) / Illinois East (ftUS)
748_242.las	3443	NAD83(HARN) / Illinois East (ftUS)
748_244.las	3443	NAD83(HARN) / Illinois East (ftUS)
750_158.las	3443	NAD83(HARN) / Illinois East (ftUS)
750_160.las	3443	NAD83(HARN) / Illinois East (ftUS)
750_162.las	3443	NAD83(HARN) / Illinois East (ftUS)
750_164.las	3443	NAD83(HARN) / Illinois East (ftUS)
750_166.las	3443	NAD83(HARN) / Illinois East (ftUS)
750_168.las	3443	NAD83(HARN) / Illinois East (ftUS)
750_170.las	3443	NAD83(HARN) / Illinois East (ftUS)
750_172.las	3443	NAD83(HARN) / Illinois East (ftUS)
750_174.las	3443	NAD83(HARN) / Illinois East (ftUS)
750_176.las	3443	NAD83(HARN) / Illinois East (ftUS)
750_178.las	3443	NAD83(HARN) / Illinois East (ftUS)
750_180.las	3443	NAD83(HARN) / Illinois East (ftUS)
750_182.las	3443	NAD83(HARN) / Illinois East (ftUS)
750_184.las	3443	NAD83(HARN) / Illinois East (ftUS)
750_186.las	3443	NAD83(HARN) / Illinois East (ftUS)
750_188.las	3443	NAD83(HARN) / Illinois East (ftUS)
750_190.las	3443	NAD83(HARN) / Illinois East (ftUS)
750_192.las	3443	NAD83(HARN) / Illinois East (ftUS)
750_194.las	3443	NAD83(HARN) / Illinois East (ftUS)
750_196.las	3443	NAD83(HARN) / Illinois East (ftUS)
750_198.las	3443	NAD83(HARN) / Illinois East (ftUS)

2.5 Report on Coordinate Reference System (Tiled Data) - continued

File	EPSG Code	Projection
750_200.las	3443	NAD83(HARN) / Illinois East (ftUS)
750_202.las	3443	NAD83(HARN) / Illinois East (ftUS)
750_204.las	3443	NAD83(HARN) / Illinois East (ftUS)
750_206.las	3443	NAD83(HARN) / Illinois East (ftUS)
750_208.las	3443	NAD83(HARN) / Illinois East (ftUS)
750_210.las	3443	NAD83(HARN) / Illinois East (ftUS)
750_212.las	3443	NAD83(HARN) / Illinois East (ftUS)
750_214.las	3443	NAD83(HARN) / Illinois East (ftUS)
750_216.las	3443	NAD83(HARN) / Illinois East (ftUS)
750_218.las	3443	NAD83(HARN) / Illinois East (ftUS)
750_220.las	3443	NAD83(HARN) / Illinois East (ftUS)
750_222.las	3443	NAD83(HARN) / Illinois East (ftUS)
750_224.las	3443	NAD83(HARN) / Illinois East (ftUS)
750_226.las	3443	NAD83(HARN) / Illinois East (ftUS)
750_228.las	3443	NAD83(HARN) / Illinois East (ftUS)
750_230.las	3443	NAD83(HARN) / Illinois East (ftUS)
750_232.las	3443	NAD83(HARN) / Illinois East (ftUS)
750_234.las	3443	NAD83(HARN) / Illinois East (ftUS)
750_236.las	3443	NAD83(HARN) / Illinois East (ftUS)
750_238.las	3443	NAD83(HARN) / Illinois East (ftUS)
750_240.las	3443	NAD83(HARN) / Illinois East (ftUS)
750_242.las	3443	NAD83(HARN) / Illinois East (ftUS)
750_244.las	3443	NAD83(HARN) / Illinois East (ftUS)
752_160.las	3443	NAD83(HARN) / Illinois East (ftUS)
752_162.las	3443	NAD83(HARN) / Illinois East (ftUS)
752_164.las	3443	NAD83(HARN) / Illinois East (ftUS)
752_166.las	3443	NAD83(HARN) / Illinois East (ftUS)
752_168.las	3443	NAD83(HARN) / Illinois East (ftUS)
752_170.las	3443	NAD83(HARN) / Illinois East (ftUS)
752_172.las	3443	NAD83(HARN) / Illinois East (ftUS)
752_174.las	3443	NAD83(HARN) / Illinois East (ftUS)
752_176.las	3443	NAD83(HARN) / Illinois East (ftUS)
752_178.las	3443	NAD83(HARN) / Illinois East (ftUS)
752_180.las	3443	NAD83(HARN) / Illinois East (ftUS)
752_182.las	3443	NAD83(HARN) / Illinois East (ftUS)
752_184.las	3443	NAD83(HARN) / Illinois East (ftUS)
752_186.las	3443	NAD83(HARN) / Illinois East (ftUS)
752_188.las	3443	NAD83(HARN) / Illinois East (ftUS)
752_190.las	3443	NAD83(HARN) / Illinois East (ftUS)
752_192.las	3443	NAD83(HARN) / Illinois East (ftUS)
752_194.las	3443	NAD83(HARN) / Illinois East (ftUS)
752_196.las	3443	NAD83(HARN) / Illinois East (ftUS)
752_198.las	3443	NAD83(HARN) / Illinois East (ftUS)
752_200.las	3443	NAD83(HARN) / Illinois East (ftUS)
752_202.las	3443	NAD83(HARN) / Illinois East (ftUS)
752_204.las	3443	NAD83(HARN) / Illinois East (ftUS)
752_206.las	3443	NAD83(HARN) / Illinois East (ftUS)

2.5 Report on Coordinate Reference System (Tiled Data) - continued

File	EPSG Code	Projection
752_208.las	3443	NAD83(HARN) / Illinois East (ftUS)
752_210.las	3443	NAD83(HARN) / Illinois East (ftUS)
752_212.las	3443	NAD83(HARN) / Illinois East (ftUS)
752_214.las	3443	NAD83(HARN) / Illinois East (ftUS)
752_216.las	3443	NAD83(HARN) / Illinois East (ftUS)
752_218.las	3443	NAD83(HARN) / Illinois East (ftUS)
752_220.las	3443	NAD83(HARN) / Illinois East (ftUS)
752_222.las	3443	NAD83(HARN) / Illinois East (ftUS)
752_224.las	3443	NAD83(HARN) / Illinois East (ftUS)
752_226.las	3443	NAD83(HARN) / Illinois East (ftUS)
752_228.las	3443	NAD83(HARN) / Illinois East (ftUS)
752_230.las	3443	NAD83(HARN) / Illinois East (ftUS)
752_232.las	3443	NAD83(HARN) / Illinois East (ftUS)
752_234.las	3443	NAD83(HARN) / Illinois East (ftUS)
752_236.las	3443	NAD83(HARN) / Illinois East (ftUS)
752_238.las	3443	NAD83(HARN) / Illinois East (ftUS)
752_240.las	3443	NAD83(HARN) / Illinois East (ftUS)
752_242.las	3443	NAD83(HARN) / Illinois East (ftUS)
752_244.las	3443	NAD83(HARN) / Illinois East (ftUS)
754_162.las	3443	NAD83(HARN) / Illinois East (ftUS)
754_164.las	3443	NAD83(HARN) / Illinois East (ftUS)
754_166.las	3443	NAD83(HARN) / Illinois East (ftUS)
754_168.las	3443	NAD83(HARN) / Illinois East (ftUS)
754_170.las	3443	NAD83(HARN) / Illinois East (ftUS)
754_172.las	3443	NAD83(HARN) / Illinois East (ftUS)
754_174.las	3443	NAD83(HARN) / Illinois East (ftUS)
754_176.las	3443	NAD83(HARN) / Illinois East (ftUS)
754_178.las	3443	NAD83(HARN) / Illinois East (ftUS)
754_180.las	3443	NAD83(HARN) / Illinois East (ftUS)
754_182.las	3443	NAD83(HARN) / Illinois East (ftUS)
754_184.las	3443	NAD83(HARN) / Illinois East (ftUS)
754_186.las	3443	NAD83(HARN) / Illinois East (ftUS)
754_188.las	3443	NAD83(HARN) / Illinois East (ftUS)
754_190.las	3443	NAD83(HARN) / Illinois East (ftUS)
754_192.las	3443	NAD83(HARN) / Illinois East (ftUS)
754_194.las	3443	NAD83(HARN) / Illinois East (ftUS)
754_196.las	3443	NAD83(HARN) / Illinois East (ftUS)
754_198.las	3443	NAD83(HARN) / Illinois East (ftUS)
754_200.las	3443	NAD83(HARN) / Illinois East (ftUS)
754_202.las	3443	NAD83(HARN) / Illinois East (ftUS)
754_204.las	3443	NAD83(HARN) / Illinois East (ftUS)
754_206.las	3443	NAD83(HARN) / Illinois East (ftUS)
754_208.las	3443	NAD83(HARN) / Illinois East (ftUS)
754_210.las	3443	NAD83(HARN) / Illinois East (ftUS)
754_212.las	3443	NAD83(HARN) / Illinois East (ftUS)
754_214.las	3443	NAD83(HARN) / Illinois East (ftUS)
754_216.las	3443	NAD83(HARN) / Illinois East (ftUS)

2.5 Report on Coordinate Reference System (Tiled Data) - continued

File	EPSG Code	Projection
754_218.las	3443	NAD83(HARN) / Illinois East (ftUS)
754_220.las	3443	NAD83(HARN) / Illinois East (ftUS)
754_222.las	3443	NAD83(HARN) / Illinois East (ftUS)
754_224.las	3443	NAD83(HARN) / Illinois East (ftUS)
754_226.las	3443	NAD83(HARN) / Illinois East (ftUS)
754_228.las	3443	NAD83(HARN) / Illinois East (ftUS)
754_230.las	3443	NAD83(HARN) / Illinois East (ftUS)
754_232.las	3443	NAD83(HARN) / Illinois East (ftUS)
754_234.las	3443	NAD83(HARN) / Illinois East (ftUS)
754_236.las	3443	NAD83(HARN) / Illinois East (ftUS)
754_238.las	3443	NAD83(HARN) / Illinois East (ftUS)
754_240.las	3443	NAD83(HARN) / Illinois East (ftUS)
754_242.las	3443	NAD83(HARN) / Illinois East (ftUS)
754_244.las	3443	NAD83(HARN) / Illinois East (ftUS)
756_164.las	3443	NAD83(HARN) / Illinois East (ftUS)
756_166.las	3443	NAD83(HARN) / Illinois East (ftUS)
756_168.las	3443	NAD83(HARN) / Illinois East (ftUS)
756_170.las	3443	NAD83(HARN) / Illinois East (ftUS)
756_172.las	3443	NAD83(HARN) / Illinois East (ftUS)
756_174.las	3443	NAD83(HARN) / Illinois East (ftUS)
756_176.las	3443	NAD83(HARN) / Illinois East (ftUS)
756_178.las	3443	NAD83(HARN) / Illinois East (ftUS)
756_180.las	3443	NAD83(HARN) / Illinois East (ftUS)
756_182.las	3443	NAD83(HARN) / Illinois East (ftUS)
756_184.las	3443	NAD83(HARN) / Illinois East (ftUS)
756_186.las	3443	NAD83(HARN) / Illinois East (ftUS)
756_188.las	3443	NAD83(HARN) / Illinois East (ftUS)
756_190.las	3443	NAD83(HARN) / Illinois East (ftUS)
756_192.las	3443	NAD83(HARN) / Illinois East (ftUS)
756_194.las	3443	NAD83(HARN) / Illinois East (ftUS)
756_196.las	3443	NAD83(HARN) / Illinois East (ftUS)
756_198.las	3443	NAD83(HARN) / Illinois East (ftUS)
756_200.las	3443	NAD83(HARN) / Illinois East (ftUS)
756_202.las	3443	NAD83(HARN) / Illinois East (ftUS)
756_204.las	3443	NAD83(HARN) / Illinois East (ftUS)
756_206.las	3443	NAD83(HARN) / Illinois East (ftUS)
756_208.las	3443	NAD83(HARN) / Illinois East (ftUS)
756_210.las	3443	NAD83(HARN) / Illinois East (ftUS)
756_212.las	3443	NAD83(HARN) / Illinois East (ftUS)
756_214.las	3443	NAD83(HARN) / Illinois East (ftUS)
756_216.las	3443	NAD83(HARN) / Illinois East (ftUS)
756_218.las	3443	NAD83(HARN) / Illinois East (ftUS)
756_220.las	3443	NAD83(HARN) / Illinois East (ftUS)
756_222.las	3443	NAD83(HARN) / Illinois East (ftUS)
756_224.las	3443	NAD83(HARN) / Illinois East (ftUS)
756_226.las	3443	NAD83(HARN) / Illinois East (ftUS)
756_228.las	3443	NAD83(HARN) / Illinois East (ftUS)

2.5 Report on Coordinate Reference System (Tiled Data)

- continued

File	EPSG Code	Projection
756_230.las	3443	NAD83(HARN) / Illinois East (ftUS)
756_232.las	3443	NAD83(HARN) / Illinois East (ftUS)
756_234.las	3443	NAD83(HARN) / Illinois East (ftUS)
756_236.las	3443	NAD83(HARN) / Illinois East (ftUS)
756_238.las	3443	NAD83(HARN) / Illinois East (ftUS)
756_240.las	3443	NAD83(HARN) / Illinois East (ftUS)
756_242.las	3443	NAD83(HARN) / Illinois East (ftUS)
756_244.las	3443	NAD83(HARN) / Illinois East (ftUS)
758_166.las	3443	NAD83(HARN) / Illinois East (ftUS)
758_168.las	3443	NAD83(HARN) / Illinois East (ftUS)
758_170.las	3443	NAD83(HARN) / Illinois East (ftUS)
758_172.las	3443	NAD83(HARN) / Illinois East (ftUS)
758_174.las	3443	NAD83(HARN) / Illinois East (ftUS)
758_176.las	3443	NAD83(HARN) / Illinois East (ftUS)
758_178.las	3443	NAD83(HARN) / Illinois East (ftUS)
758_180.las	3443	NAD83(HARN) / Illinois East (ftUS)
758_182.las	3443	NAD83(HARN) / Illinois East (ftUS)
758_184.las	3443	NAD83(HARN) / Illinois East (ftUS)
758_186.las	3443	NAD83(HARN) / Illinois East (ftUS)
758_188.las	3443	NAD83(HARN) / Illinois East (ftUS)
758_190.las	3443	NAD83(HARN) / Illinois East (ftUS)
758_192.las	3443	NAD83(HARN) / Illinois East (ftUS)
758_194.las	3443	NAD83(HARN) / Illinois East (ftUS)
758_196.las	3443	NAD83(HARN) / Illinois East (ftUS)
758_198.las	3443	NAD83(HARN) / Illinois East (ftUS)
758_200.las	3443	NAD83(HARN) / Illinois East (ftUS)
758_202.las	3443	NAD83(HARN) / Illinois East (ftUS)
758_204.las	3443	NAD83(HARN) / Illinois East (ftUS)
758_206.las	3443	NAD83(HARN) / Illinois East (ftUS)
758_208.las	3443	NAD83(HARN) / Illinois East (ftUS)
758_210.las	3443	NAD83(HARN) / Illinois East (ftUS)
758_212.las	3443	NAD83(HARN) / Illinois East (ftUS)
758_214.las	3443	NAD83(HARN) / Illinois East (ftUS)
758_216.las	3443	NAD83(HARN) / Illinois East (ftUS)
758_218.las	3443	NAD83(HARN) / Illinois East (ftUS)
758_220.las	3443	NAD83(HARN) / Illinois East (ftUS)
758_222.las	3443	NAD83(HARN) / Illinois East (ftUS)
758_224.las	3443	NAD83(HARN) / Illinois East (ftUS)
758_226.las	3443	NAD83(HARN) / Illinois East (ftUS)
758_228.las	3443	NAD83(HARN) / Illinois East (ftUS)
758_230.las	3443	NAD83(HARN) / Illinois East (ftUS)
758_232.las	3443	NAD83(HARN) / Illinois East (ftUS)
758_234.las	3443	NAD83(HARN) / Illinois East (ftUS)
758_236.las	3443	NAD83(HARN) / Illinois East (ftUS)
758_238.las	3443	NAD83(HARN) / Illinois East (ftUS)
758_240.las	3443	NAD83(HARN) / Illinois East (ftUS)
758_242.las	3443	NAD83(HARN) / Illinois East (ftUS)

2.5 Report on Coordinate Reference System (Tiled Data) - continued

File	EPSG Code	Projection
758_244.las	3443	NAD83(HARN) / Illinois East (ftUS)
760_170.las	3443	NAD83(HARN) / Illinois East (ftUS)
760_172.las	3443	NAD83(HARN) / Illinois East (ftUS)
760_174.las	3443	NAD83(HARN) / Illinois East (ftUS)
760_176.las	3443	NAD83(HARN) / Illinois East (ftUS)
760_178.las	3443	NAD83(HARN) / Illinois East (ftUS)
760_180.las	3443	NAD83(HARN) / Illinois East (ftUS)
760_182.las	3443	NAD83(HARN) / Illinois East (ftUS)
760_184.las	3443	NAD83(HARN) / Illinois East (ftUS)
760_186.las	3443	NAD83(HARN) / Illinois East (ftUS)
760_188.las	3443	NAD83(HARN) / Illinois East (ftUS)
760_190.las	3443	NAD83(HARN) / Illinois East (ftUS)
760_192.las	3443	NAD83(HARN) / Illinois East (ftUS)
760_194.las	3443	NAD83(HARN) / Illinois East (ftUS)
760_196.las	3443	NAD83(HARN) / Illinois East (ftUS)
760_198.las	3443	NAD83(HARN) / Illinois East (ftUS)
760_200.las	3443	NAD83(HARN) / Illinois East (ftUS)
760_202.las	3443	NAD83(HARN) / Illinois East (ftUS)
760_204.las	3443	NAD83(HARN) / Illinois East (ftUS)
760_206.las	3443	NAD83(HARN) / Illinois East (ftUS)
760_208.las	3443	NAD83(HARN) / Illinois East (ftUS)
760_210.las	3443	NAD83(HARN) / Illinois East (ftUS)
760_212.las	3443	NAD83(HARN) / Illinois East (ftUS)
760_214.las	3443	NAD83(HARN) / Illinois East (ftUS)
760_216.las	3443	NAD83(HARN) / Illinois East (ftUS)
760_218.las	3443	NAD83(HARN) / Illinois East (ftUS)
760_220.las	3443	NAD83(HARN) / Illinois East (ftUS)
760_222.las	3443	NAD83(HARN) / Illinois East (ftUS)
760_224.las	3443	NAD83(HARN) / Illinois East (ftUS)
760_226.las	3443	NAD83(HARN) / Illinois East (ftUS)
760_228.las	3443	NAD83(HARN) / Illinois East (ftUS)
760_230.las	3443	NAD83(HARN) / Illinois East (ftUS)
760_232.las	3443	NAD83(HARN) / Illinois East (ftUS)
760_234.las	3443	NAD83(HARN) / Illinois East (ftUS)
760_236.las	3443	NAD83(HARN) / Illinois East (ftUS)
760_238.las	3443	NAD83(HARN) / Illinois East (ftUS)
760_240.las	3443	NAD83(HARN) / Illinois East (ftUS)
760_242.las	3443	NAD83(HARN) / Illinois East (ftUS)
760_244.las	3443	NAD83(HARN) / Illinois East (ftUS)
762_176.las	3443	NAD83(HARN) / Illinois East (ftUS)
762_178.las	3443	NAD83(HARN) / Illinois East (ftUS)
762_180.las	3443	NAD83(HARN) / Illinois East (ftUS)
762_182.las	3443	NAD83(HARN) / Illinois East (ftUS)
762_184.las	3443	NAD83(HARN) / Illinois East (ftUS)
762_186.las	3443	NAD83(HARN) / Illinois East (ftUS)
762_188.las	3443	NAD83(HARN) / Illinois East (ftUS)
762_190.las	3443	NAD83(HARN) / Illinois East (ftUS)

2.5 Report on Coordinate Reference System (Tiled Data) - continued

File	EPSG Code	Projection
762_192.las	3443	NAD83(HARN) / Illinois East (ftUS)
762_194.las	3443	NAD83(HARN) / Illinois East (ftUS)
762_196.las	3443	NAD83(HARN) / Illinois East (ftUS)
762_198.las	3443	NAD83(HARN) / Illinois East (ftUS)
762_200.las	3443	NAD83(HARN) / Illinois East (ftUS)
762_202.las	3443	NAD83(HARN) / Illinois East (ftUS)
762_204.las	3443	NAD83(HARN) / Illinois East (ftUS)
762_206.las	3443	NAD83(HARN) / Illinois East (ftUS)
762_208.las	3443	NAD83(HARN) / Illinois East (ftUS)
762_210.las	3443	NAD83(HARN) / Illinois East (ftUS)
762_212.las	3443	NAD83(HARN) / Illinois East (ftUS)
762_214.las	3443	NAD83(HARN) / Illinois East (ftUS)
762_216.las	3443	NAD83(HARN) / Illinois East (ftUS)
762_218.las	3443	NAD83(HARN) / Illinois East (ftUS)
762_220.las	3443	NAD83(HARN) / Illinois East (ftUS)
762_222.las	3443	NAD83(HARN) / Illinois East (ftUS)
762_224.las	3443	NAD83(HARN) / Illinois East (ftUS)
762_226.las	3443	NAD83(HARN) / Illinois East (ftUS)
762_228.las	3443	NAD83(HARN) / Illinois East (ftUS)
762_230.las	3443	NAD83(HARN) / Illinois East (ftUS)
762_232.las	3443	NAD83(HARN) / Illinois East (ftUS)
762_234.las	3443	NAD83(HARN) / Illinois East (ftUS)
762_236.las	3443	NAD83(HARN) / Illinois East (ftUS)
762_238.las	3443	NAD83(HARN) / Illinois East (ftUS)
762_240.las	3443	NAD83(HARN) / Illinois East (ftUS)
762_242.las	3443	NAD83(HARN) / Illinois East (ftUS)
762_244.las	3443	NAD83(HARN) / Illinois East (ftUS)
764_180.las	3443	NAD83(HARN) / Illinois East (ftUS)
764_182.las	3443	NAD83(HARN) / Illinois East (ftUS)
764_184.las	3443	NAD83(HARN) / Illinois East (ftUS)
764_186.las	3443	NAD83(HARN) / Illinois East (ftUS)
764_188.las	3443	NAD83(HARN) / Illinois East (ftUS)
764_190.las	3443	NAD83(HARN) / Illinois East (ftUS)
764_192.las	3443	NAD83(HARN) / Illinois East (ftUS)
764_194.las	3443	NAD83(HARN) / Illinois East (ftUS)
764_196.las	3443	NAD83(HARN) / Illinois East (ftUS)
764_198.las	3443	NAD83(HARN) / Illinois East (ftUS)
764_200.las	3443	NAD83(HARN) / Illinois East (ftUS)
764_202.las	3443	NAD83(HARN) / Illinois East (ftUS)
764_204.las	3443	NAD83(HARN) / Illinois East (ftUS)
764_206.las	3443	NAD83(HARN) / Illinois East (ftUS)
764_208.las	3443	NAD83(HARN) / Illinois East (ftUS)
764_210.las	3443	NAD83(HARN) / Illinois East (ftUS)
764_212.las	3443	NAD83(HARN) / Illinois East (ftUS)
764_214.las	3443	NAD83(HARN) / Illinois East (ftUS)
764_216.las	3443	NAD83(HARN) / Illinois East (ftUS)
764_218.las	3443	NAD83(HARN) / Illinois East (ftUS)

2.5 Report on Coordinate Reference System (Tiled Data) - continued

File	EPSG Code	Projection
764_220.las	3443	NAD83(HARN) / Illinois East (ftUS)
764_222.las	3443	NAD83(HARN) / Illinois East (ftUS)
764_224.las	3443	NAD83(HARN) / Illinois East (ftUS)
764_226.las	3443	NAD83(HARN) / Illinois East (ftUS)
764_228.las	3443	NAD83(HARN) / Illinois East (ftUS)
764_230.las	3443	NAD83(HARN) / Illinois East (ftUS)
764_232.las	3443	NAD83(HARN) / Illinois East (ftUS)
764_234.las	3443	NAD83(HARN) / Illinois East (ftUS)
764_236.las	3443	NAD83(HARN) / Illinois East (ftUS)
764_238.las	3443	NAD83(HARN) / Illinois East (ftUS)
764_240.las	3443	NAD83(HARN) / Illinois East (ftUS)
764_242.las	3443	NAD83(HARN) / Illinois East (ftUS)
764_244.las	3443	NAD83(HARN) / Illinois East (ftUS)
766_182.las	3443	NAD83(HARN) / Illinois East (ftUS)
766_184.las	3443	NAD83(HARN) / Illinois East (ftUS)
766_186.las	3443	NAD83(HARN) / Illinois East (ftUS)
766_188.las	3443	NAD83(HARN) / Illinois East (ftUS)
766_190.las	3443	NAD83(HARN) / Illinois East (ftUS)
766_192.las	3443	NAD83(HARN) / Illinois East (ftUS)
766_194.las	3443	NAD83(HARN) / Illinois East (ftUS)
766_196.las	3443	NAD83(HARN) / Illinois East (ftUS)
766_198.las	3443	NAD83(HARN) / Illinois East (ftUS)
766_200.las	3443	NAD83(HARN) / Illinois East (ftUS)
766_202.las	3443	NAD83(HARN) / Illinois East (ftUS)
766_204.las	3443	NAD83(HARN) / Illinois East (ftUS)
766_206.las	3443	NAD83(HARN) / Illinois East (ftUS)
766_208.las	3443	NAD83(HARN) / Illinois East (ftUS)
766_210.las	3443	NAD83(HARN) / Illinois East (ftUS)
766_212.las	3443	NAD83(HARN) / Illinois East (ftUS)
766_214.las	3443	NAD83(HARN) / Illinois East (ftUS)
766_216.las	3443	NAD83(HARN) / Illinois East (ftUS)
766_218.las	3443	NAD83(HARN) / Illinois East (ftUS)
766_220.las	3443	NAD83(HARN) / Illinois East (ftUS)
766_222.las	3443	NAD83(HARN) / Illinois East (ftUS)
766_224.las	3443	NAD83(HARN) / Illinois East (ftUS)
766_226.las	3443	NAD83(HARN) / Illinois East (ftUS)
766_228.las	3443	NAD83(HARN) / Illinois East (ftUS)
766_230.las	3443	NAD83(HARN) / Illinois East (ftUS)
766_232.las	3443	NAD83(HARN) / Illinois East (ftUS)
766_234.las	3443	NAD83(HARN) / Illinois East (ftUS)
766_236.las	3443	NAD83(HARN) / Illinois East (ftUS)
766_238.las	3443	NAD83(HARN) / Illinois East (ftUS)
766_240.las	3443	NAD83(HARN) / Illinois East (ftUS)
766_242.las	3443	NAD83(HARN) / Illinois East (ftUS)
766_244.las	3443	NAD83(HARN) / Illinois East (ftUS)
768_186.las	3443	NAD83(HARN) / Illinois East (ftUS)
768_188.las	3443	NAD83(HARN) / Illinois East (ftUS)

2.5 Report on Coordinate Reference System (Tiled Data) - continued

File	EPSG Code	Projection
768_190.las	3443	NAD83(HARN) / Illinois East (ftUS)
768_192.las	3443	NAD83(HARN) / Illinois East (ftUS)
768_194.las	3443	NAD83(HARN) / Illinois East (ftUS)
768_196.las	3443	NAD83(HARN) / Illinois East (ftUS)
768_198.las	3443	NAD83(HARN) / Illinois East (ftUS)
768_200.las	3443	NAD83(HARN) / Illinois East (ftUS)
768_202.las	3443	NAD83(HARN) / Illinois East (ftUS)
768_204.las	3443	NAD83(HARN) / Illinois East (ftUS)
768_206.las	3443	NAD83(HARN) / Illinois East (ftUS)
768_208.las	3443	NAD83(HARN) / Illinois East (ftUS)
768_210.las	3443	NAD83(HARN) / Illinois East (ftUS)
768_212.las	3443	NAD83(HARN) / Illinois East (ftUS)
768_214.las	3443	NAD83(HARN) / Illinois East (ftUS)
768_216.las	3443	NAD83(HARN) / Illinois East (ftUS)
768_218.las	3443	NAD83(HARN) / Illinois East (ftUS)
768_220.las	3443	NAD83(HARN) / Illinois East (ftUS)
768_222.las	3443	NAD83(HARN) / Illinois East (ftUS)
768_224.las	3443	NAD83(HARN) / Illinois East (ftUS)
768_226.las	3443	NAD83(HARN) / Illinois East (ftUS)
768_228.las	3443	NAD83(HARN) / Illinois East (ftUS)
768_230.las	3443	NAD83(HARN) / Illinois East (ftUS)
768_232.las	3443	NAD83(HARN) / Illinois East (ftUS)
768_234.las	3443	NAD83(HARN) / Illinois East (ftUS)
768_236.las	3443	NAD83(HARN) / Illinois East (ftUS)
768_238.las	3443	NAD83(HARN) / Illinois East (ftUS)
768_240.las	3443	NAD83(HARN) / Illinois East (ftUS)
768_242.las	3443	NAD83(HARN) / Illinois East (ftUS)
768_244.las	3443	NAD83(HARN) / Illinois East (ftUS)
770_186.las	3443	NAD83(HARN) / Illinois East (ftUS)
770_188.las	3443	NAD83(HARN) / Illinois East (ftUS)
770_190.las	3443	NAD83(HARN) / Illinois East (ftUS)
770_192.las	3443	NAD83(HARN) / Illinois East (ftUS)
770_194.las	3443	NAD83(HARN) / Illinois East (ftUS)
770_196.las	3443	NAD83(HARN) / Illinois East (ftUS)
770_198.las	3443	NAD83(HARN) / Illinois East (ftUS)
770_200.las	3443	NAD83(HARN) / Illinois East (ftUS)
770_202.las	3443	NAD83(HARN) / Illinois East (ftUS)
770_204.las	3443	NAD83(HARN) / Illinois East (ftUS)
770_206.las	3443	NAD83(HARN) / Illinois East (ftUS)
770_208.las	3443	NAD83(HARN) / Illinois East (ftUS)
770_210.las	3443	NAD83(HARN) / Illinois East (ftUS)
770_212.las	3443	NAD83(HARN) / Illinois East (ftUS)
770_214.las	3443	NAD83(HARN) / Illinois East (ftUS)
770_216.las	3443	NAD83(HARN) / Illinois East (ftUS)
770_218.las	3443	NAD83(HARN) / Illinois East (ftUS)
770_220.las	3443	NAD83(HARN) / Illinois East (ftUS)
770_222.las	3443	NAD83(HARN) / Illinois East (ftUS)

2.5 Report on Coordinate Reference System (Tiled Data) - continued

File	EPSG Code	Projection
770_224.las	3443	NAD83(HARN) / Illinois East (ftUS)
770_226.las	3443	NAD83(HARN) / Illinois East (ftUS)
770_228.las	3443	NAD83(HARN) / Illinois East (ftUS)
770_230.las	3443	NAD83(HARN) / Illinois East (ftUS)
770_232.las	3443	NAD83(HARN) / Illinois East (ftUS)
770_234.las	3443	NAD83(HARN) / Illinois East (ftUS)
770_236.las	3443	NAD83(HARN) / Illinois East (ftUS)
770_238.las	3443	NAD83(HARN) / Illinois East (ftUS)
770_240.las	3443	NAD83(HARN) / Illinois East (ftUS)
770_242.las	3443	NAD83(HARN) / Illinois East (ftUS)
770_244.las	3443	NAD83(HARN) / Illinois East (ftUS)
772_188.las	3443	NAD83(HARN) / Illinois East (ftUS)
772_190.las	3443	NAD83(HARN) / Illinois East (ftUS)
772_192.las	3443	NAD83(HARN) / Illinois East (ftUS)
772_194.las	3443	NAD83(HARN) / Illinois East (ftUS)
772_196.las	3443	NAD83(HARN) / Illinois East (ftUS)
772_198.las	3443	NAD83(HARN) / Illinois East (ftUS)
772_200.las	3443	NAD83(HARN) / Illinois East (ftUS)
772_202.las	3443	NAD83(HARN) / Illinois East (ftUS)
772_204.las	3443	NAD83(HARN) / Illinois East (ftUS)
772_206.las	3443	NAD83(HARN) / Illinois East (ftUS)
772_208.las	3443	NAD83(HARN) / Illinois East (ftUS)
772_210.las	3443	NAD83(HARN) / Illinois East (ftUS)
772_212.las	3443	NAD83(HARN) / Illinois East (ftUS)
772_214.las	3443	NAD83(HARN) / Illinois East (ftUS)
772_216.las	3443	NAD83(HARN) / Illinois East (ftUS)
772_218.las	3443	NAD83(HARN) / Illinois East (ftUS)
772_220.las	3443	NAD83(HARN) / Illinois East (ftUS)
772_222.las	3443	NAD83(HARN) / Illinois East (ftUS)
772_224.las	3443	NAD83(HARN) / Illinois East (ftUS)
772_226.las	3443	NAD83(HARN) / Illinois East (ftUS)
772_228.las	3443	NAD83(HARN) / Illinois East (ftUS)
772_230.las	3443	NAD83(HARN) / Illinois East (ftUS)
772_232.las	3443	NAD83(HARN) / Illinois East (ftUS)
772_234.las	3443	NAD83(HARN) / Illinois East (ftUS)
772_236.las	3443	NAD83(HARN) / Illinois East (ftUS)
772_238.las	3443	NAD83(HARN) / Illinois East (ftUS)
772_240.las	3443	NAD83(HARN) / Illinois East (ftUS)
772_242.las	3443	NAD83(HARN) / Illinois East (ftUS)
772_244.las	3443	NAD83(HARN) / Illinois East (ftUS)
774_190.las	3443	NAD83(HARN) / Illinois East (ftUS)
774_192.las	3443	NAD83(HARN) / Illinois East (ftUS)
774_194.las	3443	NAD83(HARN) / Illinois East (ftUS)
774_196.las	3443	NAD83(HARN) / Illinois East (ftUS)
774_198.las	3443	NAD83(HARN) / Illinois East (ftUS)
774_200.las	3443	NAD83(HARN) / Illinois East (ftUS)
774_202.las	3443	NAD83(HARN) / Illinois East (ftUS)

2.5 Report on Coordinate Reference System (Tiled Data) - continued

File	EPSG Code	Projection
774_204.las	3443	NAD83(HARN) / Illinois East (ftUS)
774_206.las	3443	NAD83(HARN) / Illinois East (ftUS)
774_208.las	3443	NAD83(HARN) / Illinois East (ftUS)
774_210.las	3443	NAD83(HARN) / Illinois East (ftUS)
774_212.las	3443	NAD83(HARN) / Illinois East (ftUS)
774_214.las	3443	NAD83(HARN) / Illinois East (ftUS)
774_216.las	3443	NAD83(HARN) / Illinois East (ftUS)
774_218.las	3443	NAD83(HARN) / Illinois East (ftUS)
774_220.las	3443	NAD83(HARN) / Illinois East (ftUS)
774_222.las	3443	NAD83(HARN) / Illinois East (ftUS)
774_224.las	3443	NAD83(HARN) / Illinois East (ftUS)
774_226.las	3443	NAD83(HARN) / Illinois East (ftUS)
774_228.las	3443	NAD83(HARN) / Illinois East (ftUS)
774_230.las	3443	NAD83(HARN) / Illinois East (ftUS)
774_232.las	3443	NAD83(HARN) / Illinois East (ftUS)
774_234.las	3443	NAD83(HARN) / Illinois East (ftUS)
774_236.las	3443	NAD83(HARN) / Illinois East (ftUS)
774_238.las	3443	NAD83(HARN) / Illinois East (ftUS)
774_240.las	3443	NAD83(HARN) / Illinois East (ftUS)
774_242.las	3443	NAD83(HARN) / Illinois East (ftUS)
774_244.las	3443	NAD83(HARN) / Illinois East (ftUS)
776_192.las	3443	NAD83(HARN) / Illinois East (ftUS)
776_194.las	3443	NAD83(HARN) / Illinois East (ftUS)
776_196.las	3443	NAD83(HARN) / Illinois East (ftUS)
776_198.las	3443	NAD83(HARN) / Illinois East (ftUS)
776_200.las	3443	NAD83(HARN) / Illinois East (ftUS)
776_202.las	3443	NAD83(HARN) / Illinois East (ftUS)
776_204.las	3443	NAD83(HARN) / Illinois East (ftUS)
776_206.las	3443	NAD83(HARN) / Illinois East (ftUS)
776_208.las	3443	NAD83(HARN) / Illinois East (ftUS)
776_210.las	3443	NAD83(HARN) / Illinois East (ftUS)
776_212.las	3443	NAD83(HARN) / Illinois East (ftUS)
776_214.las	3443	NAD83(HARN) / Illinois East (ftUS)
776_216.las	3443	NAD83(HARN) / Illinois East (ftUS)
776_218.las	3443	NAD83(HARN) / Illinois East (ftUS)
776_220.las	3443	NAD83(HARN) / Illinois East (ftUS)
776_222.las	3443	NAD83(HARN) / Illinois East (ftUS)
776_224.las	3443	NAD83(HARN) / Illinois East (ftUS)
776_226.las	3443	NAD83(HARN) / Illinois East (ftUS)
776_228.las	3443	NAD83(HARN) / Illinois East (ftUS)
776_230.las	3443	NAD83(HARN) / Illinois East (ftUS)
776_232.las	3443	NAD83(HARN) / Illinois East (ftUS)
776_234.las	3443	NAD83(HARN) / Illinois East (ftUS)
776_236.las	3443	NAD83(HARN) / Illinois East (ftUS)
776_238.las	3443	NAD83(HARN) / Illinois East (ftUS)
776_240.las	3443	NAD83(HARN) / Illinois East (ftUS)
776_242.las	3443	NAD83(HARN) / Illinois East (ftUS)

2.5 Report on Coordinate Reference System (Tiled Data) - continued

File	EPSG Code	Projection
776_244.las	3443	NAD83(HARN) / Illinois East (ftUS)
776_246.las	3443	NAD83(HARN) / Illinois East (ftUS)
776_248.las	3443	NAD83(HARN) / Illinois East (ftUS)
776_250.las	3443	NAD83(HARN) / Illinois East (ftUS)
776_252.las	3443	NAD83(HARN) / Illinois East (ftUS)
776_254.las	3443	NAD83(HARN) / Illinois East (ftUS)
776_256.las	3443	NAD83(HARN) / Illinois East (ftUS)
776_258.las	3443	NAD83(HARN) / Illinois East (ftUS)
776_260.las	3443	NAD83(HARN) / Illinois East (ftUS)
776_262.las	3443	NAD83(HARN) / Illinois East (ftUS)
776_264.las	3443	NAD83(HARN) / Illinois East (ftUS)
776_266.las	3443	NAD83(HARN) / Illinois East (ftUS)
776_268.las	3443	NAD83(HARN) / Illinois East (ftUS)
776_270.las	3443	NAD83(HARN) / Illinois East (ftUS)
776_272.las	3443	NAD83(HARN) / Illinois East (ftUS)
776_274.las	3443	NAD83(HARN) / Illinois East (ftUS)
776_276.las	3443	NAD83(HARN) / Illinois East (ftUS)
776_278.las	3443	NAD83(HARN) / Illinois East (ftUS)
776_280.las	3443	NAD83(HARN) / Illinois East (ftUS)
776_282.las	3443	NAD83(HARN) / Illinois East (ftUS)
776_284.las	3443	NAD83(HARN) / Illinois East (ftUS)
776_286.las	3443	NAD83(HARN) / Illinois East (ftUS)
776_288.las	3443	NAD83(HARN) / Illinois East (ftUS)
776_290.las	3443	NAD83(HARN) / Illinois East (ftUS)
776_292.las	3443	NAD83(HARN) / Illinois East (ftUS)
776_294.las	3443	NAD83(HARN) / Illinois East (ftUS)
776_296.las	3443	NAD83(HARN) / Illinois East (ftUS)
776_298.las	3443	NAD83(HARN) / Illinois East (ftUS)
776_300.las	3443	NAD83(HARN) / Illinois East (ftUS)
776_302.las	3443	NAD83(HARN) / Illinois East (ftUS)
776_304.las	3443	NAD83(HARN) / Illinois East (ftUS)
776_306.las	3443	NAD83(HARN) / Illinois East (ftUS)
776_308.las	3443	NAD83(HARN) / Illinois East (ftUS)
776_310.las	3443	NAD83(HARN) / Illinois East (ftUS)
776_312.las	3443	NAD83(HARN) / Illinois East (ftUS)
778_194.las	3443	NAD83(HARN) / Illinois East (ftUS)
778_196.las	3443	NAD83(HARN) / Illinois East (ftUS)
778_198.las	3443	NAD83(HARN) / Illinois East (ftUS)
778_200.las	3443	NAD83(HARN) / Illinois East (ftUS)
778_202.las	3443	NAD83(HARN) / Illinois East (ftUS)
778_204.las	3443	NAD83(HARN) / Illinois East (ftUS)
778_206.las	3443	NAD83(HARN) / Illinois East (ftUS)
778_208.las	3443	NAD83(HARN) / Illinois East (ftUS)
778_210.las	3443	NAD83(HARN) / Illinois East (ftUS)
778_212.las	3443	NAD83(HARN) / Illinois East (ftUS)
778_214.las	3443	NAD83(HARN) / Illinois East (ftUS)
778_216.las	3443	NAD83(HARN) / Illinois East (ftUS)

2.5 Report on Coordinate Reference System (Tiled Data) - continued

File	EPSG Code	Projection
778_218.las	3443	NAD83(HARN) / Illinois East (ftUS)
778_220.las	3443	NAD83(HARN) / Illinois East (ftUS)
778_222.las	3443	NAD83(HARN) / Illinois East (ftUS)
778_224.las	3443	NAD83(HARN) / Illinois East (ftUS)
778_226.las	3443	NAD83(HARN) / Illinois East (ftUS)
778_228.las	3443	NAD83(HARN) / Illinois East (ftUS)
778_230.las	3443	NAD83(HARN) / Illinois East (ftUS)
778_232.las	3443	NAD83(HARN) / Illinois East (ftUS)
778_234.las	3443	NAD83(HARN) / Illinois East (ftUS)
778_236.las	3443	NAD83(HARN) / Illinois East (ftUS)
778_238.las	3443	NAD83(HARN) / Illinois East (ftUS)
778_240.las	3443	NAD83(HARN) / Illinois East (ftUS)
778_242.las	3443	NAD83(HARN) / Illinois East (ftUS)
778_244.las	3443	NAD83(HARN) / Illinois East (ftUS)
778_246.las	3443	NAD83(HARN) / Illinois East (ftUS)
778_248.las	3443	NAD83(HARN) / Illinois East (ftUS)
778_250.las	3443	NAD83(HARN) / Illinois East (ftUS)
778_252.las	3443	NAD83(HARN) / Illinois East (ftUS)
778_254.las	3443	NAD83(HARN) / Illinois East (ftUS)
778_256.las	3443	NAD83(HARN) / Illinois East (ftUS)
778_258.las	3443	NAD83(HARN) / Illinois East (ftUS)
778_260.las	3443	NAD83(HARN) / Illinois East (ftUS)
778_262.las	3443	NAD83(HARN) / Illinois East (ftUS)
778_264.las	3443	NAD83(HARN) / Illinois East (ftUS)
778_266.las	3443	NAD83(HARN) / Illinois East (ftUS)
778_268.las	3443	NAD83(HARN) / Illinois East (ftUS)
778_270.las	3443	NAD83(HARN) / Illinois East (ftUS)
778_272.las	3443	NAD83(HARN) / Illinois East (ftUS)
778_274.las	3443	NAD83(HARN) / Illinois East (ftUS)
778_276.las	3443	NAD83(HARN) / Illinois East (ftUS)
778_278.las	3443	NAD83(HARN) / Illinois East (ftUS)
778_280.las	3443	NAD83(HARN) / Illinois East (ftUS)
778_282.las	3443	NAD83(HARN) / Illinois East (ftUS)
778_284.las	3443	NAD83(HARN) / Illinois East (ftUS)
778_286.las	3443	NAD83(HARN) / Illinois East (ftUS)
778_288.las	3443	NAD83(HARN) / Illinois East (ftUS)
778_290.las	3443	NAD83(HARN) / Illinois East (ftUS)
778_292.las	3443	NAD83(HARN) / Illinois East (ftUS)
778_294.las	3443	NAD83(HARN) / Illinois East (ftUS)
778_296.las	3443	NAD83(HARN) / Illinois East (ftUS)
778_298.las	3443	NAD83(HARN) / Illinois East (ftUS)
778_300.las	3443	NAD83(HARN) / Illinois East (ftUS)
778_302.las	3443	NAD83(HARN) / Illinois East (ftUS)
778_304.las	3443	NAD83(HARN) / Illinois East (ftUS)
778_306.las	3443	NAD83(HARN) / Illinois East (ftUS)
778_308.las	3443	NAD83(HARN) / Illinois East (ftUS)
778_310.las	3443	NAD83(HARN) / Illinois East (ftUS)

2.5 Report on Coordinate Reference System (Tiled Data) - continued

File	EPSG Code	Projection
778_312.las	3443	NAD83(HARN) / Illinois East (ftUS)
780_196.las	3443	NAD83(HARN) / Illinois East (ftUS)
780_198.las	3443	NAD83(HARN) / Illinois East (ftUS)
780_200.las	3443	NAD83(HARN) / Illinois East (ftUS)
780_202.las	3443	NAD83(HARN) / Illinois East (ftUS)
780_204.las	3443	NAD83(HARN) / Illinois East (ftUS)
780_206.las	3443	NAD83(HARN) / Illinois East (ftUS)
780_208.las	3443	NAD83(HARN) / Illinois East (ftUS)
780_210.las	3443	NAD83(HARN) / Illinois East (ftUS)
780_212.las	3443	NAD83(HARN) / Illinois East (ftUS)
780_214.las	3443	NAD83(HARN) / Illinois East (ftUS)
780_216.las	3443	NAD83(HARN) / Illinois East (ftUS)
780_218.las	3443	NAD83(HARN) / Illinois East (ftUS)
780_220.las	3443	NAD83(HARN) / Illinois East (ftUS)
780_222.las	3443	NAD83(HARN) / Illinois East (ftUS)
780_224.las	3443	NAD83(HARN) / Illinois East (ftUS)
780_226.las	3443	NAD83(HARN) / Illinois East (ftUS)
780_228.las	3443	NAD83(HARN) / Illinois East (ftUS)
780_230.las	3443	NAD83(HARN) / Illinois East (ftUS)
780_232.las	3443	NAD83(HARN) / Illinois East (ftUS)
780_234.las	3443	NAD83(HARN) / Illinois East (ftUS)
780_236.las	3443	NAD83(HARN) / Illinois East (ftUS)
780_238.las	3443	NAD83(HARN) / Illinois East (ftUS)
780_240.las	3443	NAD83(HARN) / Illinois East (ftUS)
780_242.las	3443	NAD83(HARN) / Illinois East (ftUS)
780_244.las	3443	NAD83(HARN) / Illinois East (ftUS)
780_246.las	3443	NAD83(HARN) / Illinois East (ftUS)
780_248.las	3443	NAD83(HARN) / Illinois East (ftUS)
780_250.las	3443	NAD83(HARN) / Illinois East (ftUS)
780_252.las	3443	NAD83(HARN) / Illinois East (ftUS)
780_254.las	3443	NAD83(HARN) / Illinois East (ftUS)
780_256.las	3443	NAD83(HARN) / Illinois East (ftUS)
780_258.las	3443	NAD83(HARN) / Illinois East (ftUS)
780_260.las	3443	NAD83(HARN) / Illinois East (ftUS)
780_262.las	3443	NAD83(HARN) / Illinois East (ftUS)
780_264.las	3443	NAD83(HARN) / Illinois East (ftUS)
780_266.las	3443	NAD83(HARN) / Illinois East (ftUS)
780_268.las	3443	NAD83(HARN) / Illinois East (ftUS)
780_270.las	3443	NAD83(HARN) / Illinois East (ftUS)
780_272.las	3443	NAD83(HARN) / Illinois East (ftUS)
780_274.las	3443	NAD83(HARN) / Illinois East (ftUS)
780_276.las	3443	NAD83(HARN) / Illinois East (ftUS)
780_278.las	3443	NAD83(HARN) / Illinois East (ftUS)
780_280.las	3443	NAD83(HARN) / Illinois East (ftUS)
780_282.las	3443	NAD83(HARN) / Illinois East (ftUS)
780_284.las	3443	NAD83(HARN) / Illinois East (ftUS)
780_286.las	3443	NAD83(HARN) / Illinois East (ftUS)

2.5 Report on Coordinate Reference System (Tiled Data) - continued

File	EPSG Code	Projection
780_288.las	3443	NAD83(HARN) / Illinois East (ftUS)
780_290.las	3443	NAD83(HARN) / Illinois East (ftUS)
780_292.las	3443	NAD83(HARN) / Illinois East (ftUS)
780_294.las	3443	NAD83(HARN) / Illinois East (ftUS)
780_296.las	3443	NAD83(HARN) / Illinois East (ftUS)
780_298.las	3443	NAD83(HARN) / Illinois East (ftUS)
780_300.las	3443	NAD83(HARN) / Illinois East (ftUS)
780_302.las	3443	NAD83(HARN) / Illinois East (ftUS)
780_304.las	3443	NAD83(HARN) / Illinois East (ftUS)
780_306.las	3443	NAD83(HARN) / Illinois East (ftUS)
780_308.las	3443	NAD83(HARN) / Illinois East (ftUS)
780_310.las	3443	NAD83(HARN) / Illinois East (ftUS)
780_312.las	3443	NAD83(HARN) / Illinois East (ftUS)
782_198.las	3443	NAD83(HARN) / Illinois East (ftUS)
782_200.las	3443	NAD83(HARN) / Illinois East (ftUS)
782_202.las	3443	NAD83(HARN) / Illinois East (ftUS)
782_204.las	3443	NAD83(HARN) / Illinois East (ftUS)
782_206.las	3443	NAD83(HARN) / Illinois East (ftUS)
782_208.las	3443	NAD83(HARN) / Illinois East (ftUS)
782_210.las	3443	NAD83(HARN) / Illinois East (ftUS)
782_212.las	3443	NAD83(HARN) / Illinois East (ftUS)
782_214.las	3443	NAD83(HARN) / Illinois East (ftUS)
782_216.las	3443	NAD83(HARN) / Illinois East (ftUS)
782_218.las	3443	NAD83(HARN) / Illinois East (ftUS)
782_220.las	3443	NAD83(HARN) / Illinois East (ftUS)
782_222.las	3443	NAD83(HARN) / Illinois East (ftUS)
782_224.las	3443	NAD83(HARN) / Illinois East (ftUS)
782_226.las	3443	NAD83(HARN) / Illinois East (ftUS)
782_228.las	3443	NAD83(HARN) / Illinois East (ftUS)
782_230.las	3443	NAD83(HARN) / Illinois East (ftUS)
782_232.las	3443	NAD83(HARN) / Illinois East (ftUS)
782_234.las	3443	NAD83(HARN) / Illinois East (ftUS)
782_236.las	3443	NAD83(HARN) / Illinois East (ftUS)
782_238.las	3443	NAD83(HARN) / Illinois East (ftUS)
782_240.las	3443	NAD83(HARN) / Illinois East (ftUS)
782_242.las	3443	NAD83(HARN) / Illinois East (ftUS)
782_244.las	3443	NAD83(HARN) / Illinois East (ftUS)
782_246.las	3443	NAD83(HARN) / Illinois East (ftUS)
782_248.las	3443	NAD83(HARN) / Illinois East (ftUS)
782_250.las	3443	NAD83(HARN) / Illinois East (ftUS)
782_252.las	3443	NAD83(HARN) / Illinois East (ftUS)
782_254.las	3443	NAD83(HARN) / Illinois East (ftUS)
782_256.las	3443	NAD83(HARN) / Illinois East (ftUS)
782_258.las	3443	NAD83(HARN) / Illinois East (ftUS)
782_260.las	3443	NAD83(HARN) / Illinois East (ftUS)
782_262.las	3443	NAD83(HARN) / Illinois East (ftUS)
782_264.las	3443	NAD83(HARN) / Illinois East (ftUS)

2.5 Report on Coordinate Reference System (Tiled Data) - continued

File	EPSG Code	Projection
782_266.las	3443	NAD83(HARN) / Illinois East (ftUS)
782_268.las	3443	NAD83(HARN) / Illinois East (ftUS)
782_270.las	3443	NAD83(HARN) / Illinois East (ftUS)
782_272.las	3443	NAD83(HARN) / Illinois East (ftUS)
782_274.las	3443	NAD83(HARN) / Illinois East (ftUS)
782_276.las	3443	NAD83(HARN) / Illinois East (ftUS)
782_278.las	3443	NAD83(HARN) / Illinois East (ftUS)
782_280.las	3443	NAD83(HARN) / Illinois East (ftUS)
782_282.las	3443	NAD83(HARN) / Illinois East (ftUS)
782_284.las	3443	NAD83(HARN) / Illinois East (ftUS)
782_286.las	3443	NAD83(HARN) / Illinois East (ftUS)
782_288.las	3443	NAD83(HARN) / Illinois East (ftUS)
782_290.las	3443	NAD83(HARN) / Illinois East (ftUS)
782_292.las	3443	NAD83(HARN) / Illinois East (ftUS)
782_294.las	3443	NAD83(HARN) / Illinois East (ftUS)
782_296.las	3443	NAD83(HARN) / Illinois East (ftUS)
782_298.las	3443	NAD83(HARN) / Illinois East (ftUS)
782_300.las	3443	NAD83(HARN) / Illinois East (ftUS)
782_302.las	3443	NAD83(HARN) / Illinois East (ftUS)
782_304.las	3443	NAD83(HARN) / Illinois East (ftUS)
782_306.las	3443	NAD83(HARN) / Illinois East (ftUS)
782_308.las	3443	NAD83(HARN) / Illinois East (ftUS)
782_310.las	3443	NAD83(HARN) / Illinois East (ftUS)
782_312.las	3443	NAD83(HARN) / Illinois East (ftUS)
784_200.las	3443	NAD83(HARN) / Illinois East (ftUS)
784_202.las	3443	NAD83(HARN) / Illinois East (ftUS)
784_204.las	3443	NAD83(HARN) / Illinois East (ftUS)
784_206.las	3443	NAD83(HARN) / Illinois East (ftUS)
784_208.las	3443	NAD83(HARN) / Illinois East (ftUS)
784_210.las	3443	NAD83(HARN) / Illinois East (ftUS)
784_212.las	3443	NAD83(HARN) / Illinois East (ftUS)
784_214.las	3443	NAD83(HARN) / Illinois East (ftUS)
784_216.las	3443	NAD83(HARN) / Illinois East (ftUS)
784_218.las	3443	NAD83(HARN) / Illinois East (ftUS)
784_220.las	3443	NAD83(HARN) / Illinois East (ftUS)
784_222.las	3443	NAD83(HARN) / Illinois East (ftUS)
784_224.las	3443	NAD83(HARN) / Illinois East (ftUS)
784_226.las	3443	NAD83(HARN) / Illinois East (ftUS)
784_228.las	3443	NAD83(HARN) / Illinois East (ftUS)
784_230.las	3443	NAD83(HARN) / Illinois East (ftUS)
784_232.las	3443	NAD83(HARN) / Illinois East (ftUS)
784_234.las	3443	NAD83(HARN) / Illinois East (ftUS)
784_236.las	3443	NAD83(HARN) / Illinois East (ftUS)
784_238.las	3443	NAD83(HARN) / Illinois East (ftUS)
784_240.las	3443	NAD83(HARN) / Illinois East (ftUS)
784_242.las	3443	NAD83(HARN) / Illinois East (ftUS)
784_244.las	3443	NAD83(HARN) / Illinois East (ftUS)

2.5 Report on Coordinate Reference System (Tiled Data) - continued

File	EPSG Code	Projection
784_246.las	3443	NAD83(HARN) / Illinois East (ftUS)
784_248.las	3443	NAD83(HARN) / Illinois East (ftUS)
784_250.las	3443	NAD83(HARN) / Illinois East (ftUS)
784_252.las	3443	NAD83(HARN) / Illinois East (ftUS)
784_254.las	3443	NAD83(HARN) / Illinois East (ftUS)
784_256.las	3443	NAD83(HARN) / Illinois East (ftUS)
784_258.las	3443	NAD83(HARN) / Illinois East (ftUS)
784_260.las	3443	NAD83(HARN) / Illinois East (ftUS)
784_262.las	3443	NAD83(HARN) / Illinois East (ftUS)
784_264.las	3443	NAD83(HARN) / Illinois East (ftUS)
784_266.las	3443	NAD83(HARN) / Illinois East (ftUS)
784_268.las	3443	NAD83(HARN) / Illinois East (ftUS)
784_270.las	3443	NAD83(HARN) / Illinois East (ftUS)
784_272.las	3443	NAD83(HARN) / Illinois East (ftUS)
784_274.las	3443	NAD83(HARN) / Illinois East (ftUS)
784_276.las	3443	NAD83(HARN) / Illinois East (ftUS)
784_278.las	3443	NAD83(HARN) / Illinois East (ftUS)
784_280.las	3443	NAD83(HARN) / Illinois East (ftUS)
784_282.las	3443	NAD83(HARN) / Illinois East (ftUS)
784_284.las	3443	NAD83(HARN) / Illinois East (ftUS)
784_286.las	3443	NAD83(HARN) / Illinois East (ftUS)
784_288.las	3443	NAD83(HARN) / Illinois East (ftUS)
784_290.las	3443	NAD83(HARN) / Illinois East (ftUS)
784_292.las	3443	NAD83(HARN) / Illinois East (ftUS)
784_294.las	3443	NAD83(HARN) / Illinois East (ftUS)
784_296.las	3443	NAD83(HARN) / Illinois East (ftUS)
784_298.las	3443	NAD83(HARN) / Illinois East (ftUS)
784_300.las	3443	NAD83(HARN) / Illinois East (ftUS)
784_302.las	3443	NAD83(HARN) / Illinois East (ftUS)
784_304.las	3443	NAD83(HARN) / Illinois East (ftUS)
784_306.las	3443	NAD83(HARN) / Illinois East (ftUS)
784_308.las	3443	NAD83(HARN) / Illinois East (ftUS)
784_310.las	3443	NAD83(HARN) / Illinois East (ftUS)
784_312.las	3443	NAD83(HARN) / Illinois East (ftUS)
786_200.las	3443	NAD83(HARN) / Illinois East (ftUS)
786_202.las	3443	NAD83(HARN) / Illinois East (ftUS)
786_204.las	3443	NAD83(HARN) / Illinois East (ftUS)
786_206.las	3443	NAD83(HARN) / Illinois East (ftUS)
786_208.las	3443	NAD83(HARN) / Illinois East (ftUS)
786_210.las	3443	NAD83(HARN) / Illinois East (ftUS)
786_212.las	3443	NAD83(HARN) / Illinois East (ftUS)
786_214.las	3443	NAD83(HARN) / Illinois East (ftUS)
786_216.las	3443	NAD83(HARN) / Illinois East (ftUS)
786_218.las	3443	NAD83(HARN) / Illinois East (ftUS)
786_220.las	3443	NAD83(HARN) / Illinois East (ftUS)
786_222.las	3443	NAD83(HARN) / Illinois East (ftUS)
786_224.las	3443	NAD83(HARN) / Illinois East (ftUS)

2.5 Report on Coordinate Reference System (Tiled Data) - continued

File	EPSG Code	Projection
786_226.las	3443	NAD83(HARN) / Illinois East (ftUS)
786_228.las	3443	NAD83(HARN) / Illinois East (ftUS)
786_230.las	3443	NAD83(HARN) / Illinois East (ftUS)
786_232.las	3443	NAD83(HARN) / Illinois East (ftUS)
786_234.las	3443	NAD83(HARN) / Illinois East (ftUS)
786_236.las	3443	NAD83(HARN) / Illinois East (ftUS)
786_238.las	3443	NAD83(HARN) / Illinois East (ftUS)
786_240.las	3443	NAD83(HARN) / Illinois East (ftUS)
786_242.las	3443	NAD83(HARN) / Illinois East (ftUS)
786_244.las	3443	NAD83(HARN) / Illinois East (ftUS)
786_246.las	3443	NAD83(HARN) / Illinois East (ftUS)
786_248.las	3443	NAD83(HARN) / Illinois East (ftUS)
786_250.las	3443	NAD83(HARN) / Illinois East (ftUS)
786_252.las	3443	NAD83(HARN) / Illinois East (ftUS)
786_254.las	3443	NAD83(HARN) / Illinois East (ftUS)
786_256.las	3443	NAD83(HARN) / Illinois East (ftUS)
786_258.las	3443	NAD83(HARN) / Illinois East (ftUS)
786_260.las	3443	NAD83(HARN) / Illinois East (ftUS)
786_262.las	3443	NAD83(HARN) / Illinois East (ftUS)
786_264.las	3443	NAD83(HARN) / Illinois East (ftUS)
786_266.las	3443	NAD83(HARN) / Illinois East (ftUS)
786_268.las	3443	NAD83(HARN) / Illinois East (ftUS)
786_270.las	3443	NAD83(HARN) / Illinois East (ftUS)
786_272.las	3443	NAD83(HARN) / Illinois East (ftUS)
786_274.las	3443	NAD83(HARN) / Illinois East (ftUS)
786_276.las	3443	NAD83(HARN) / Illinois East (ftUS)
786_278.las	3443	NAD83(HARN) / Illinois East (ftUS)
786_280.las	3443	NAD83(HARN) / Illinois East (ftUS)
786_282.las	3443	NAD83(HARN) / Illinois East (ftUS)
786_284.las	3443	NAD83(HARN) / Illinois East (ftUS)
786_286.las	3443	NAD83(HARN) / Illinois East (ftUS)
786_288.las	3443	NAD83(HARN) / Illinois East (ftUS)
786_290.las	3443	NAD83(HARN) / Illinois East (ftUS)
786_292.las	3443	NAD83(HARN) / Illinois East (ftUS)
786_294.las	3443	NAD83(HARN) / Illinois East (ftUS)
786_296.las	3443	NAD83(HARN) / Illinois East (ftUS)
786_298.las	3443	NAD83(HARN) / Illinois East (ftUS)
786_300.las	3443	NAD83(HARN) / Illinois East (ftUS)
786_302.las	3443	NAD83(HARN) / Illinois East (ftUS)
786_304.las	3443	NAD83(HARN) / Illinois East (ftUS)
786_306.las	3443	NAD83(HARN) / Illinois East (ftUS)
786_308.las	3443	NAD83(HARN) / Illinois East (ftUS)
786_310.las	3443	NAD83(HARN) / Illinois East (ftUS)
788_202.las	3443	NAD83(HARN) / Illinois East (ftUS)
788_204.las	3443	NAD83(HARN) / Illinois East (ftUS)
788_206.las	3443	NAD83(HARN) / Illinois East (ftUS)
788_208.las	3443	NAD83(HARN) / Illinois East (ftUS)

2.5 Report on Coordinate Reference System (Tiled Data) - continued

File	EPSG Code	Projection
788_210.las	3443	NAD83(HARN) / Illinois East (ftUS)
788_212.las	3443	NAD83(HARN) / Illinois East (ftUS)
788_214.las	3443	NAD83(HARN) / Illinois East (ftUS)
788_216.las	3443	NAD83(HARN) / Illinois East (ftUS)
788_218.las	3443	NAD83(HARN) / Illinois East (ftUS)
788_220.las	3443	NAD83(HARN) / Illinois East (ftUS)
788_222.las	3443	NAD83(HARN) / Illinois East (ftUS)
788_224.las	3443	NAD83(HARN) / Illinois East (ftUS)
788_226.las	3443	NAD83(HARN) / Illinois East (ftUS)
788_228.las	3443	NAD83(HARN) / Illinois East (ftUS)
788_230.las	3443	NAD83(HARN) / Illinois East (ftUS)
788_232.las	3443	NAD83(HARN) / Illinois East (ftUS)
788_234.las	3443	NAD83(HARN) / Illinois East (ftUS)
788_236.las	3443	NAD83(HARN) / Illinois East (ftUS)
788_238.las	3443	NAD83(HARN) / Illinois East (ftUS)
788_240.las	3443	NAD83(HARN) / Illinois East (ftUS)
788_242.las	3443	NAD83(HARN) / Illinois East (ftUS)
788_244.las	3443	NAD83(HARN) / Illinois East (ftUS)
788_246.las	3443	NAD83(HARN) / Illinois East (ftUS)
788_248.las	3443	NAD83(HARN) / Illinois East (ftUS)
788_250.las	3443	NAD83(HARN) / Illinois East (ftUS)
788_252.las	3443	NAD83(HARN) / Illinois East (ftUS)
788_254.las	3443	NAD83(HARN) / Illinois East (ftUS)
788_256.las	3443	NAD83(HARN) / Illinois East (ftUS)
788_258.las	3443	NAD83(HARN) / Illinois East (ftUS)
788_260.las	3443	NAD83(HARN) / Illinois East (ftUS)
788_262.las	3443	NAD83(HARN) / Illinois East (ftUS)
788_264.las	3443	NAD83(HARN) / Illinois East (ftUS)
788_266.las	3443	NAD83(HARN) / Illinois East (ftUS)
788_268.las	3443	NAD83(HARN) / Illinois East (ftUS)
788_270.las	3443	NAD83(HARN) / Illinois East (ftUS)
788_272.las	3443	NAD83(HARN) / Illinois East (ftUS)
788_274.las	3443	NAD83(HARN) / Illinois East (ftUS)
788_276.las	3443	NAD83(HARN) / Illinois East (ftUS)
788_278.las	3443	NAD83(HARN) / Illinois East (ftUS)
788_280.las	3443	NAD83(HARN) / Illinois East (ftUS)
788_282.las	3443	NAD83(HARN) / Illinois East (ftUS)
788_284.las	3443	NAD83(HARN) / Illinois East (ftUS)
788_286.las	3443	NAD83(HARN) / Illinois East (ftUS)
788_288.las	3443	NAD83(HARN) / Illinois East (ftUS)
788_290.las	3443	NAD83(HARN) / Illinois East (ftUS)
788_292.las	3443	NAD83(HARN) / Illinois East (ftUS)
788_294.las	3443	NAD83(HARN) / Illinois East (ftUS)
788_296.las	3443	NAD83(HARN) / Illinois East (ftUS)
788_298.las	3443	NAD83(HARN) / Illinois East (ftUS)
788_300.las	3443	NAD83(HARN) / Illinois East (ftUS)
788_302.las	3443	NAD83(HARN) / Illinois East (ftUS)

2.5 Report on Coordinate Reference System (Tiled Data) - continued

File	EPSG Code	Projection
788_304.las	3443	NAD83(HARN) / Illinois East (ftUS)
788_306.las	3443	NAD83(HARN) / Illinois East (ftUS)
788_308.las	3443	NAD83(HARN) / Illinois East (ftUS)
788_310.las	3443	NAD83(HARN) / Illinois East (ftUS)
790_202.las	3443	NAD83(HARN) / Illinois East (ftUS)
790_204.las	3443	NAD83(HARN) / Illinois East (ftUS)
790_206.las	3443	NAD83(HARN) / Illinois East (ftUS)
790_208.las	3443	NAD83(HARN) / Illinois East (ftUS)
790_210.las	3443	NAD83(HARN) / Illinois East (ftUS)
790_212.las	3443	NAD83(HARN) / Illinois East (ftUS)
790_214.las	3443	NAD83(HARN) / Illinois East (ftUS)
790_216.las	3443	NAD83(HARN) / Illinois East (ftUS)
790_218.las	3443	NAD83(HARN) / Illinois East (ftUS)
790_220.las	3443	NAD83(HARN) / Illinois East (ftUS)
790_222.las	3443	NAD83(HARN) / Illinois East (ftUS)
790_224.las	3443	NAD83(HARN) / Illinois East (ftUS)
790_226.las	3443	NAD83(HARN) / Illinois East (ftUS)
790_228.las	3443	NAD83(HARN) / Illinois East (ftUS)
790_230.las	3443	NAD83(HARN) / Illinois East (ftUS)
790_232.las	3443	NAD83(HARN) / Illinois East (ftUS)
790_234.las	3443	NAD83(HARN) / Illinois East (ftUS)
790_236.las	3443	NAD83(HARN) / Illinois East (ftUS)
790_238.las	3443	NAD83(HARN) / Illinois East (ftUS)
790_240.las	3443	NAD83(HARN) / Illinois East (ftUS)
790_242.las	3443	NAD83(HARN) / Illinois East (ftUS)
790_244.las	3443	NAD83(HARN) / Illinois East (ftUS)
790_246.las	3443	NAD83(HARN) / Illinois East (ftUS)
790_248.las	3443	NAD83(HARN) / Illinois East (ftUS)
790_250.las	3443	NAD83(HARN) / Illinois East (ftUS)
790_252.las	3443	NAD83(HARN) / Illinois East (ftUS)
790_254.las	3443	NAD83(HARN) / Illinois East (ftUS)
790_256.las	3443	NAD83(HARN) / Illinois East (ftUS)
790_258.las	3443	NAD83(HARN) / Illinois East (ftUS)
790_260.las	3443	NAD83(HARN) / Illinois East (ftUS)
790_262.las	3443	NAD83(HARN) / Illinois East (ftUS)
790_264.las	3443	NAD83(HARN) / Illinois East (ftUS)
790_266.las	3443	NAD83(HARN) / Illinois East (ftUS)
790_268.las	3443	NAD83(HARN) / Illinois East (ftUS)
790_270.las	3443	NAD83(HARN) / Illinois East (ftUS)
790_272.las	3443	NAD83(HARN) / Illinois East (ftUS)
790_274.las	3443	NAD83(HARN) / Illinois East (ftUS)
790_276.las	3443	NAD83(HARN) / Illinois East (ftUS)
790_278.las	3443	NAD83(HARN) / Illinois East (ftUS)
790_280.las	3443	NAD83(HARN) / Illinois East (ftUS)
790_282.las	3443	NAD83(HARN) / Illinois East (ftUS)
790_284.las	3443	NAD83(HARN) / Illinois East (ftUS)
790_286.las	3443	NAD83(HARN) / Illinois East (ftUS)

2.5 Report on Coordinate Reference System (Tiled Data) - continued

File	EPSG Code	Projection
790_288.las	3443	NAD83(HARN) / Illinois East (ftUS)
790_290.las	3443	NAD83(HARN) / Illinois East (ftUS)
790_292.las	3443	NAD83(HARN) / Illinois East (ftUS)
790_294.las	3443	NAD83(HARN) / Illinois East (ftUS)
790_296.las	3443	NAD83(HARN) / Illinois East (ftUS)
790_298.las	3443	NAD83(HARN) / Illinois East (ftUS)
790_300.las	3443	NAD83(HARN) / Illinois East (ftUS)
790_302.las	3443	NAD83(HARN) / Illinois East (ftUS)
790_304.las	3443	NAD83(HARN) / Illinois East (ftUS)
790_306.las	3443	NAD83(HARN) / Illinois East (ftUS)
790_308.las	3443	NAD83(HARN) / Illinois East (ftUS)
790_310.las	3443	NAD83(HARN) / Illinois East (ftUS)
792_204.las	3443	NAD83(HARN) / Illinois East (ftUS)
792_206.las	3443	NAD83(HARN) / Illinois East (ftUS)
792_208.las	3443	NAD83(HARN) / Illinois East (ftUS)
792_210.las	3443	NAD83(HARN) / Illinois East (ftUS)
792_212.las	3443	NAD83(HARN) / Illinois East (ftUS)
792_214.las	3443	NAD83(HARN) / Illinois East (ftUS)
792_216.las	3443	NAD83(HARN) / Illinois East (ftUS)
792_218.las	3443	NAD83(HARN) / Illinois East (ftUS)
792_220.las	3443	NAD83(HARN) / Illinois East (ftUS)
792_222.las	3443	NAD83(HARN) / Illinois East (ftUS)
792_224.las	3443	NAD83(HARN) / Illinois East (ftUS)
792_226.las	3443	NAD83(HARN) / Illinois East (ftUS)
792_228.las	3443	NAD83(HARN) / Illinois East (ftUS)
792_230.las	3443	NAD83(HARN) / Illinois East (ftUS)
792_232.las	3443	NAD83(HARN) / Illinois East (ftUS)
792_234.las	3443	NAD83(HARN) / Illinois East (ftUS)
792_236.las	3443	NAD83(HARN) / Illinois East (ftUS)
792_238.las	3443	NAD83(HARN) / Illinois East (ftUS)
792_240.las	3443	NAD83(HARN) / Illinois East (ftUS)
792_242.las	3443	NAD83(HARN) / Illinois East (ftUS)
792_244.las	3443	NAD83(HARN) / Illinois East (ftUS)
792_246.las	3443	NAD83(HARN) / Illinois East (ftUS)
792_248.las	3443	NAD83(HARN) / Illinois East (ftUS)
792_250.las	3443	NAD83(HARN) / Illinois East (ftUS)
792_252.las	3443	NAD83(HARN) / Illinois East (ftUS)
792_254.las	3443	NAD83(HARN) / Illinois East (ftUS)
792_256.las	3443	NAD83(HARN) / Illinois East (ftUS)
792_258.las	3443	NAD83(HARN) / Illinois East (ftUS)
792_260.las	3443	NAD83(HARN) / Illinois East (ftUS)
792_262.las	3443	NAD83(HARN) / Illinois East (ftUS)
792_264.las	3443	NAD83(HARN) / Illinois East (ftUS)
792_266.las	3443	NAD83(HARN) / Illinois East (ftUS)
792_268.las	3443	NAD83(HARN) / Illinois East (ftUS)
792_270.las	3443	NAD83(HARN) / Illinois East (ftUS)
792_272.las	3443	NAD83(HARN) / Illinois East (ftUS)

2.5 Report on Coordinate Reference System (Tiled Data) - continued

File	EPSG Code	Projection
792_274.las	3443	NAD83(HARN) / Illinois East (ftUS)
792_276.las	3443	NAD83(HARN) / Illinois East (ftUS)
792_278.las	3443	NAD83(HARN) / Illinois East (ftUS)
792_280.las	3443	NAD83(HARN) / Illinois East (ftUS)
792_282.las	3443	NAD83(HARN) / Illinois East (ftUS)
792_284.las	3443	NAD83(HARN) / Illinois East (ftUS)
792_286.las	3443	NAD83(HARN) / Illinois East (ftUS)
792_288.las	3443	NAD83(HARN) / Illinois East (ftUS)
792_290.las	3443	NAD83(HARN) / Illinois East (ftUS)
792_292.las	3443	NAD83(HARN) / Illinois East (ftUS)
792_294.las	3443	NAD83(HARN) / Illinois East (ftUS)
792_296.las	3443	NAD83(HARN) / Illinois East (ftUS)
792_298.las	3443	NAD83(HARN) / Illinois East (ftUS)
792_300.las	3443	NAD83(HARN) / Illinois East (ftUS)
792_302.las	3443	NAD83(HARN) / Illinois East (ftUS)
792_304.las	3443	NAD83(HARN) / Illinois East (ftUS)
792_306.las	3443	NAD83(HARN) / Illinois East (ftUS)
792_308.las	3443	NAD83(HARN) / Illinois East (ftUS)
792_310.las	3443	NAD83(HARN) / Illinois East (ftUS)
794_204.las	3443	NAD83(HARN) / Illinois East (ftUS)
794_206.las	3443	NAD83(HARN) / Illinois East (ftUS)
794_208.las	3443	NAD83(HARN) / Illinois East (ftUS)
794_210.las	3443	NAD83(HARN) / Illinois East (ftUS)
794_212.las	3443	NAD83(HARN) / Illinois East (ftUS)
794_214.las	3443	NAD83(HARN) / Illinois East (ftUS)
794_216.las	3443	NAD83(HARN) / Illinois East (ftUS)
794_218.las	3443	NAD83(HARN) / Illinois East (ftUS)
794_220.las	3443	NAD83(HARN) / Illinois East (ftUS)
794_222.las	3443	NAD83(HARN) / Illinois East (ftUS)
794_224.las	3443	NAD83(HARN) / Illinois East (ftUS)
794_226.las	3443	NAD83(HARN) / Illinois East (ftUS)
794_228.las	3443	NAD83(HARN) / Illinois East (ftUS)
794_230.las	3443	NAD83(HARN) / Illinois East (ftUS)
794_232.las	3443	NAD83(HARN) / Illinois East (ftUS)
794_234.las	3443	NAD83(HARN) / Illinois East (ftUS)
794_236.las	3443	NAD83(HARN) / Illinois East (ftUS)
794_238.las	3443	NAD83(HARN) / Illinois East (ftUS)
794_240.las	3443	NAD83(HARN) / Illinois East (ftUS)
794_242.las	3443	NAD83(HARN) / Illinois East (ftUS)
794_244.las	3443	NAD83(HARN) / Illinois East (ftUS)
794_246.las	3443	NAD83(HARN) / Illinois East (ftUS)
794_248.las	3443	NAD83(HARN) / Illinois East (ftUS)
794_250.las	3443	NAD83(HARN) / Illinois East (ftUS)
794_252.las	3443	NAD83(HARN) / Illinois East (ftUS)
794_254.las	3443	NAD83(HARN) / Illinois East (ftUS)
794_256.las	3443	NAD83(HARN) / Illinois East (ftUS)
794_258.las	3443	NAD83(HARN) / Illinois East (ftUS)

2.5 Report on Coordinate Reference System (Tiled Data) - continued

File	EPSG Code	Projection
794_260.las	3443	NAD83(HARN) / Illinois East (ftUS)
794_262.las	3443	NAD83(HARN) / Illinois East (ftUS)
794_264.las	3443	NAD83(HARN) / Illinois East (ftUS)
794_266.las	3443	NAD83(HARN) / Illinois East (ftUS)
794_268.las	3443	NAD83(HARN) / Illinois East (ftUS)
794_270.las	3443	NAD83(HARN) / Illinois East (ftUS)
794_272.las	3443	NAD83(HARN) / Illinois East (ftUS)
794_274.las	3443	NAD83(HARN) / Illinois East (ftUS)
794_276.las	3443	NAD83(HARN) / Illinois East (ftUS)
794_278.las	3443	NAD83(HARN) / Illinois East (ftUS)
794_280.las	3443	NAD83(HARN) / Illinois East (ftUS)
794_282.las	3443	NAD83(HARN) / Illinois East (ftUS)
794_284.las	3443	NAD83(HARN) / Illinois East (ftUS)
794_286.las	3443	NAD83(HARN) / Illinois East (ftUS)
794_288.las	3443	NAD83(HARN) / Illinois East (ftUS)
794_290.las	3443	NAD83(HARN) / Illinois East (ftUS)
794_292.las	3443	NAD83(HARN) / Illinois East (ftUS)
794_294.las	3443	NAD83(HARN) / Illinois East (ftUS)
794_296.las	3443	NAD83(HARN) / Illinois East (ftUS)
794_298.las	3443	NAD83(HARN) / Illinois East (ftUS)
794_300.las	3443	NAD83(HARN) / Illinois East (ftUS)
794_302.las	3443	NAD83(HARN) / Illinois East (ftUS)
794_304.las	3443	NAD83(HARN) / Illinois East (ftUS)
794_306.las	3443	NAD83(HARN) / Illinois East (ftUS)
794_308.las	3443	NAD83(HARN) / Illinois East (ftUS)
794_310.las	3443	NAD83(HARN) / Illinois East (ftUS)
796_204.las	3443	NAD83(HARN) / Illinois East (ftUS)
796_206.las	3443	NAD83(HARN) / Illinois East (ftUS)
796_208.las	3443	NAD83(HARN) / Illinois East (ftUS)
796_210.las	3443	NAD83(HARN) / Illinois East (ftUS)
796_212.las	3443	NAD83(HARN) / Illinois East (ftUS)
796_214.las	3443	NAD83(HARN) / Illinois East (ftUS)
796_216.las	3443	NAD83(HARN) / Illinois East (ftUS)
796_218.las	3443	NAD83(HARN) / Illinois East (ftUS)
796_220.las	3443	NAD83(HARN) / Illinois East (ftUS)
796_222.las	3443	NAD83(HARN) / Illinois East (ftUS)
796_224.las	3443	NAD83(HARN) / Illinois East (ftUS)
796_226.las	3443	NAD83(HARN) / Illinois East (ftUS)
796_228.las	3443	NAD83(HARN) / Illinois East (ftUS)
796_230.las	3443	NAD83(HARN) / Illinois East (ftUS)
796_232.las	3443	NAD83(HARN) / Illinois East (ftUS)
796_234.las	3443	NAD83(HARN) / Illinois East (ftUS)
796_236.las	3443	NAD83(HARN) / Illinois East (ftUS)
796_238.las	3443	NAD83(HARN) / Illinois East (ftUS)
796_240.las	3443	NAD83(HARN) / Illinois East (ftUS)
796_242.las	3443	NAD83(HARN) / Illinois East (ftUS)
796_244.las	3443	NAD83(HARN) / Illinois East (ftUS)

2.5 Report on Coordinate Reference System (Tiled Data) - continued

File	EPSG Code	Projection
796_246.las	3443	NAD83(HARN) / Illinois East (ftUS)
796_248.las	3443	NAD83(HARN) / Illinois East (ftUS)
796_250.las	3443	NAD83(HARN) / Illinois East (ftUS)
796_252.las	3443	NAD83(HARN) / Illinois East (ftUS)
796_254.las	3443	NAD83(HARN) / Illinois East (ftUS)
796_256.las	3443	NAD83(HARN) / Illinois East (ftUS)
796_258.las	3443	NAD83(HARN) / Illinois East (ftUS)
796_260.las	3443	NAD83(HARN) / Illinois East (ftUS)
796_262.las	3443	NAD83(HARN) / Illinois East (ftUS)
796_264.las	3443	NAD83(HARN) / Illinois East (ftUS)
796_266.las	3443	NAD83(HARN) / Illinois East (ftUS)
796_268.las	3443	NAD83(HARN) / Illinois East (ftUS)
796_270.las	3443	NAD83(HARN) / Illinois East (ftUS)
796_272.las	3443	NAD83(HARN) / Illinois East (ftUS)
796_274.las	3443	NAD83(HARN) / Illinois East (ftUS)
796_276.las	3443	NAD83(HARN) / Illinois East (ftUS)
796_278.las	3443	NAD83(HARN) / Illinois East (ftUS)
796_280.las	3443	NAD83(HARN) / Illinois East (ftUS)
796_282.las	3443	NAD83(HARN) / Illinois East (ftUS)
796_284.las	3443	NAD83(HARN) / Illinois East (ftUS)
796_286.las	3443	NAD83(HARN) / Illinois East (ftUS)
796_288.las	3443	NAD83(HARN) / Illinois East (ftUS)
796_290.las	3443	NAD83(HARN) / Illinois East (ftUS)
796_292.las	3443	NAD83(HARN) / Illinois East (ftUS)
796_294.las	3443	NAD83(HARN) / Illinois East (ftUS)
796_296.las	3443	NAD83(HARN) / Illinois East (ftUS)
796_298.las	3443	NAD83(HARN) / Illinois East (ftUS)
796_300.las	3443	NAD83(HARN) / Illinois East (ftUS)
796_302.las	3443	NAD83(HARN) / Illinois East (ftUS)
796_304.las	3443	NAD83(HARN) / Illinois East (ftUS)
796_306.las	3443	NAD83(HARN) / Illinois East (ftUS)
796_308.las	3443	NAD83(HARN) / Illinois East (ftUS)
796_310.las	3443	NAD83(HARN) / Illinois East (ftUS)
798_204.las	3443	NAD83(HARN) / Illinois East (ftUS)
798_206.las	3443	NAD83(HARN) / Illinois East (ftUS)
798_208.las	3443	NAD83(HARN) / Illinois East (ftUS)
798_210.las	3443	NAD83(HARN) / Illinois East (ftUS)
798_212.las	3443	NAD83(HARN) / Illinois East (ftUS)
798_214.las	3443	NAD83(HARN) / Illinois East (ftUS)
798_216.las	3443	NAD83(HARN) / Illinois East (ftUS)
798_218.las	3443	NAD83(HARN) / Illinois East (ftUS)
798_220.las	3443	NAD83(HARN) / Illinois East (ftUS)
798_222.las	3443	NAD83(HARN) / Illinois East (ftUS)
798_224.las	3443	NAD83(HARN) / Illinois East (ftUS)
798_226.las	3443	NAD83(HARN) / Illinois East (ftUS)
798_228.las	3443	NAD83(HARN) / Illinois East (ftUS)
798_230.las	3443	NAD83(HARN) / Illinois East (ftUS)

2.5 Report on Coordinate Reference System (Tiled Data) - continued

File	EPSG Code	Projection
798_232.las	3443	NAD83(HARN) / Illinois East (ftUS)
798_234.las	3443	NAD83(HARN) / Illinois East (ftUS)
798_236.las	3443	NAD83(HARN) / Illinois East (ftUS)
798_238.las	3443	NAD83(HARN) / Illinois East (ftUS)
798_240.las	3443	NAD83(HARN) / Illinois East (ftUS)
798_242.las	3443	NAD83(HARN) / Illinois East (ftUS)
798_244.las	3443	NAD83(HARN) / Illinois East (ftUS)
798_246.las	3443	NAD83(HARN) / Illinois East (ftUS)
798_248.las	3443	NAD83(HARN) / Illinois East (ftUS)
798_250.las	3443	NAD83(HARN) / Illinois East (ftUS)
798_252.las	3443	NAD83(HARN) / Illinois East (ftUS)
798_254.las	3443	NAD83(HARN) / Illinois East (ftUS)
798_256.las	3443	NAD83(HARN) / Illinois East (ftUS)
798_258.las	3443	NAD83(HARN) / Illinois East (ftUS)
798_260.las	3443	NAD83(HARN) / Illinois East (ftUS)
798_262.las	3443	NAD83(HARN) / Illinois East (ftUS)
798_264.las	3443	NAD83(HARN) / Illinois East (ftUS)
798_266.las	3443	NAD83(HARN) / Illinois East (ftUS)
798_268.las	3443	NAD83(HARN) / Illinois East (ftUS)
798_270.las	3443	NAD83(HARN) / Illinois East (ftUS)
798_272.las	3443	NAD83(HARN) / Illinois East (ftUS)
798_274.las	3443	NAD83(HARN) / Illinois East (ftUS)
798_276.las	3443	NAD83(HARN) / Illinois East (ftUS)
798_278.las	3443	NAD83(HARN) / Illinois East (ftUS)
798_280.las	3443	NAD83(HARN) / Illinois East (ftUS)
798_282.las	3443	NAD83(HARN) / Illinois East (ftUS)
798_284.las	3443	NAD83(HARN) / Illinois East (ftUS)
798_286.las	3443	NAD83(HARN) / Illinois East (ftUS)
798_288.las	3443	NAD83(HARN) / Illinois East (ftUS)
798_290.las	3443	NAD83(HARN) / Illinois East (ftUS)
798_292.las	3443	NAD83(HARN) / Illinois East (ftUS)
798_294.las	3443	NAD83(HARN) / Illinois East (ftUS)
798_296.las	3443	NAD83(HARN) / Illinois East (ftUS)
798_298.las	3443	NAD83(HARN) / Illinois East (ftUS)
798_300.las	3443	NAD83(HARN) / Illinois East (ftUS)
798_302.las	3443	NAD83(HARN) / Illinois East (ftUS)
798_304.las	3443	NAD83(HARN) / Illinois East (ftUS)
798_306.las	3443	NAD83(HARN) / Illinois East (ftUS)
798_308.las	3443	NAD83(HARN) / Illinois East (ftUS)
798_310.las	3443	NAD83(HARN) / Illinois East (ftUS)
800_204.las	3443	NAD83(HARN) / Illinois East (ftUS)
800_206.las	3443	NAD83(HARN) / Illinois East (ftUS)
800_208.las	3443	NAD83(HARN) / Illinois East (ftUS)
800_210.las	3443	NAD83(HARN) / Illinois East (ftUS)
800_212.las	3443	NAD83(HARN) / Illinois East (ftUS)
800_214.las	3443	NAD83(HARN) / Illinois East (ftUS)
800_216.las	3443	NAD83(HARN) / Illinois East (ftUS)

2.5 Report on Coordinate Reference System (Tiled Data) - continued

File	EPSG Code	Projection
800_218.las	3443	NAD83(HARN) / Illinois East (ftUS)
800_220.las	3443	NAD83(HARN) / Illinois East (ftUS)
800_222.las	3443	NAD83(HARN) / Illinois East (ftUS)
800_224.las	3443	NAD83(HARN) / Illinois East (ftUS)
800_226.las	3443	NAD83(HARN) / Illinois East (ftUS)
800_228.las	3443	NAD83(HARN) / Illinois East (ftUS)
800_230.las	3443	NAD83(HARN) / Illinois East (ftUS)
800_232.las	3443	NAD83(HARN) / Illinois East (ftUS)
800_234.las	3443	NAD83(HARN) / Illinois East (ftUS)
800_236.las	3443	NAD83(HARN) / Illinois East (ftUS)
800_238.las	3443	NAD83(HARN) / Illinois East (ftUS)
800_240.las	3443	NAD83(HARN) / Illinois East (ftUS)
800_242.las	3443	NAD83(HARN) / Illinois East (ftUS)
800_244.las	3443	NAD83(HARN) / Illinois East (ftUS)
800_246.las	3443	NAD83(HARN) / Illinois East (ftUS)
800_248.las	3443	NAD83(HARN) / Illinois East (ftUS)
800_250.las	3443	NAD83(HARN) / Illinois East (ftUS)
800_252.las	3443	NAD83(HARN) / Illinois East (ftUS)
800_254.las	3443	NAD83(HARN) / Illinois East (ftUS)
800_256.las	3443	NAD83(HARN) / Illinois East (ftUS)
800_258.las	3443	NAD83(HARN) / Illinois East (ftUS)
800_260.las	3443	NAD83(HARN) / Illinois East (ftUS)
800_262.las	3443	NAD83(HARN) / Illinois East (ftUS)
800_264.las	3443	NAD83(HARN) / Illinois East (ftUS)
800_266.las	3443	NAD83(HARN) / Illinois East (ftUS)
800_268.las	3443	NAD83(HARN) / Illinois East (ftUS)
800_270.las	3443	NAD83(HARN) / Illinois East (ftUS)
800_272.las	3443	NAD83(HARN) / Illinois East (ftUS)
800_274.las	3443	NAD83(HARN) / Illinois East (ftUS)
800_276.las	3443	NAD83(HARN) / Illinois East (ftUS)
800_278.las	3443	NAD83(HARN) / Illinois East (ftUS)
800_280.las	3443	NAD83(HARN) / Illinois East (ftUS)
800_282.las	3443	NAD83(HARN) / Illinois East (ftUS)
800_284.las	3443	NAD83(HARN) / Illinois East (ftUS)
800_286.las	3443	NAD83(HARN) / Illinois East (ftUS)
800_288.las	3443	NAD83(HARN) / Illinois East (ftUS)
800_290.las	3443	NAD83(HARN) / Illinois East (ftUS)
800_292.las	3443	NAD83(HARN) / Illinois East (ftUS)
800_294.las	3443	NAD83(HARN) / Illinois East (ftUS)
800_296.las	3443	NAD83(HARN) / Illinois East (ftUS)
800_298.las	3443	NAD83(HARN) / Illinois East (ftUS)
800_300.las	3443	NAD83(HARN) / Illinois East (ftUS)
800_302.las	3443	NAD83(HARN) / Illinois East (ftUS)
800_304.las	3443	NAD83(HARN) / Illinois East (ftUS)
800_306.las	3443	NAD83(HARN) / Illinois East (ftUS)
800_308.las	3443	NAD83(HARN) / Illinois East (ftUS)
800_310.las	3443	NAD83(HARN) / Illinois East (ftUS)

2.5 Report on Coordinate Reference System (Tiled Data) - continued

File	EPSG Code	Projection
802_204.las	3443	NAD83(HARN) / Illinois East (ftUS)
802_206.las	3443	NAD83(HARN) / Illinois East (ftUS)
802_208.las	3443	NAD83(HARN) / Illinois East (ftUS)
802_210.las	3443	NAD83(HARN) / Illinois East (ftUS)
802_212.las	3443	NAD83(HARN) / Illinois East (ftUS)
802_214.las	3443	NAD83(HARN) / Illinois East (ftUS)
802_216.las	3443	NAD83(HARN) / Illinois East (ftUS)
802_218.las	3443	NAD83(HARN) / Illinois East (ftUS)
802_220.las	3443	NAD83(HARN) / Illinois East (ftUS)
802_222.las	3443	NAD83(HARN) / Illinois East (ftUS)
802_224.las	3443	NAD83(HARN) / Illinois East (ftUS)
802_226.las	3443	NAD83(HARN) / Illinois East (ftUS)
802_228.las	3443	NAD83(HARN) / Illinois East (ftUS)
802_230.las	3443	NAD83(HARN) / Illinois East (ftUS)
802_232.las	3443	NAD83(HARN) / Illinois East (ftUS)
802_234.las	3443	NAD83(HARN) / Illinois East (ftUS)
802_236.las	3443	NAD83(HARN) / Illinois East (ftUS)
802_238.las	3443	NAD83(HARN) / Illinois East (ftUS)
802_240.las	3443	NAD83(HARN) / Illinois East (ftUS)
802_242.las	3443	NAD83(HARN) / Illinois East (ftUS)
802_244.las	3443	NAD83(HARN) / Illinois East (ftUS)
802_246.las	3443	NAD83(HARN) / Illinois East (ftUS)
802_248.las	3443	NAD83(HARN) / Illinois East (ftUS)
802_250.las	3443	NAD83(HARN) / Illinois East (ftUS)
802_252.las	3443	NAD83(HARN) / Illinois East (ftUS)
802_254.las	3443	NAD83(HARN) / Illinois East (ftUS)
802_256.las	3443	NAD83(HARN) / Illinois East (ftUS)
802_258.las	3443	NAD83(HARN) / Illinois East (ftUS)
802_260.las	3443	NAD83(HARN) / Illinois East (ftUS)
802_262.las	3443	NAD83(HARN) / Illinois East (ftUS)
802_264.las	3443	NAD83(HARN) / Illinois East (ftUS)
802_266.las	3443	NAD83(HARN) / Illinois East (ftUS)
802_268.las	3443	NAD83(HARN) / Illinois East (ftUS)
802_270.las	3443	NAD83(HARN) / Illinois East (ftUS)
802_272.las	3443	NAD83(HARN) / Illinois East (ftUS)
802_274.las	3443	NAD83(HARN) / Illinois East (ftUS)
802_276.las	3443	NAD83(HARN) / Illinois East (ftUS)
802_278.las	3443	NAD83(HARN) / Illinois East (ftUS)
802_280.las	3443	NAD83(HARN) / Illinois East (ftUS)
802_282.las	3443	NAD83(HARN) / Illinois East (ftUS)
802_284.las	3443	NAD83(HARN) / Illinois East (ftUS)
802_286.las	3443	NAD83(HARN) / Illinois East (ftUS)
802_288.las	3443	NAD83(HARN) / Illinois East (ftUS)
802_290.las	3443	NAD83(HARN) / Illinois East (ftUS)
802_292.las	3443	NAD83(HARN) / Illinois East (ftUS)
802_294.las	3443	NAD83(HARN) / Illinois East (ftUS)
802_296.las	3443	NAD83(HARN) / Illinois East (ftUS)

2.5 Report on Coordinate Reference System (Tiled Data) - continued

File	EPSG Code	Projection
802_298.las	3443	NAD83(HARN) / Illinois East (ftUS)
802_300.las	3443	NAD83(HARN) / Illinois East (ftUS)
802_302.las	3443	NAD83(HARN) / Illinois East (ftUS)
802_304.las	3443	NAD83(HARN) / Illinois East (ftUS)
802_306.las	3443	NAD83(HARN) / Illinois East (ftUS)
802_308.las	3443	NAD83(HARN) / Illinois East (ftUS)
802_310.las	3443	NAD83(HARN) / Illinois East (ftUS)
804_204.las	3443	NAD83(HARN) / Illinois East (ftUS)
804_206.las	3443	NAD83(HARN) / Illinois East (ftUS)
804_208.las	3443	NAD83(HARN) / Illinois East (ftUS)
804_210.las	3443	NAD83(HARN) / Illinois East (ftUS)
804_212.las	3443	NAD83(HARN) / Illinois East (ftUS)
804_214.las	3443	NAD83(HARN) / Illinois East (ftUS)
804_216.las	3443	NAD83(HARN) / Illinois East (ftUS)
804_218.las	3443	NAD83(HARN) / Illinois East (ftUS)
804_220.las	3443	NAD83(HARN) / Illinois East (ftUS)
804_222.las	3443	NAD83(HARN) / Illinois East (ftUS)
804_224.las	3443	NAD83(HARN) / Illinois East (ftUS)
804_226.las	3443	NAD83(HARN) / Illinois East (ftUS)
804_228.las	3443	NAD83(HARN) / Illinois East (ftUS)
804_230.las	3443	NAD83(HARN) / Illinois East (ftUS)
804_232.las	3443	NAD83(HARN) / Illinois East (ftUS)
804_234.las	3443	NAD83(HARN) / Illinois East (ftUS)
804_236.las	3443	NAD83(HARN) / Illinois East (ftUS)
804_238.las	3443	NAD83(HARN) / Illinois East (ftUS)
804_240.las	3443	NAD83(HARN) / Illinois East (ftUS)
804_242.las	3443	NAD83(HARN) / Illinois East (ftUS)
804_244.las	3443	NAD83(HARN) / Illinois East (ftUS)
804_246.las	3443	NAD83(HARN) / Illinois East (ftUS)
804_248.las	3443	NAD83(HARN) / Illinois East (ftUS)
804_250.las	3443	NAD83(HARN) / Illinois East (ftUS)
804_252.las	3443	NAD83(HARN) / Illinois East (ftUS)
804_254.las	3443	NAD83(HARN) / Illinois East (ftUS)
804_256.las	3443	NAD83(HARN) / Illinois East (ftUS)
804_258.las	3443	NAD83(HARN) / Illinois East (ftUS)
804_260.las	3443	NAD83(HARN) / Illinois East (ftUS)
804_262.las	3443	NAD83(HARN) / Illinois East (ftUS)
804_264.las	3443	NAD83(HARN) / Illinois East (ftUS)
804_266.las	3443	NAD83(HARN) / Illinois East (ftUS)
804_268.las	3443	NAD83(HARN) / Illinois East (ftUS)
804_270.las	3443	NAD83(HARN) / Illinois East (ftUS)
804_272.las	3443	NAD83(HARN) / Illinois East (ftUS)
804_274.las	3443	NAD83(HARN) / Illinois East (ftUS)
804_276.las	3443	NAD83(HARN) / Illinois East (ftUS)
804_278.las	3443	NAD83(HARN) / Illinois East (ftUS)
804_280.las	3443	NAD83(HARN) / Illinois East (ftUS)
804_282.las	3443	NAD83(HARN) / Illinois East (ftUS)

2.5 Report on Coordinate Reference System (Tiled Data) - continued

File	EPSG Code	Projection
804_284.las	3443	NAD83(HARN) / Illinois East (ftUS)
804_286.las	3443	NAD83(HARN) / Illinois East (ftUS)
804_288.las	3443	NAD83(HARN) / Illinois East (ftUS)
804_290.las	3443	NAD83(HARN) / Illinois East (ftUS)
804_292.las	3443	NAD83(HARN) / Illinois East (ftUS)
804_294.las	3443	NAD83(HARN) / Illinois East (ftUS)
804_296.las	3443	NAD83(HARN) / Illinois East (ftUS)
804_298.las	3443	NAD83(HARN) / Illinois East (ftUS)
804_300.las	3443	NAD83(HARN) / Illinois East (ftUS)
804_302.las	3443	NAD83(HARN) / Illinois East (ftUS)
804_304.las	3443	NAD83(HARN) / Illinois East (ftUS)
804_306.las	3443	NAD83(HARN) / Illinois East (ftUS)
804_308.las	3443	NAD83(HARN) / Illinois East (ftUS)
804_310.las	3443	NAD83(HARN) / Illinois East (ftUS)
806_204.las	3443	NAD83(HARN) / Illinois East (ftUS)
806_206.las	3443	NAD83(HARN) / Illinois East (ftUS)
806_208.las	3443	NAD83(HARN) / Illinois East (ftUS)
806_210.las	3443	NAD83(HARN) / Illinois East (ftUS)
806_212.las	3443	NAD83(HARN) / Illinois East (ftUS)
806_214.las	3443	NAD83(HARN) / Illinois East (ftUS)
806_216.las	3443	NAD83(HARN) / Illinois East (ftUS)
806_218.las	3443	NAD83(HARN) / Illinois East (ftUS)
806_220.las	3443	NAD83(HARN) / Illinois East (ftUS)
806_222.las	3443	NAD83(HARN) / Illinois East (ftUS)
806_224.las	3443	NAD83(HARN) / Illinois East (ftUS)
806_226.las	3443	NAD83(HARN) / Illinois East (ftUS)
806_228.las	3443	NAD83(HARN) / Illinois East (ftUS)
806_230.las	3443	NAD83(HARN) / Illinois East (ftUS)
806_232.las	3443	NAD83(HARN) / Illinois East (ftUS)
806_234.las	3443	NAD83(HARN) / Illinois East (ftUS)
806_236.las	3443	NAD83(HARN) / Illinois East (ftUS)
806_238.las	3443	NAD83(HARN) / Illinois East (ftUS)
806_240.las	3443	NAD83(HARN) / Illinois East (ftUS)
806_242.las	3443	NAD83(HARN) / Illinois East (ftUS)
806_244.las	3443	NAD83(HARN) / Illinois East (ftUS)
806_246.las	3443	NAD83(HARN) / Illinois East (ftUS)
806_248.las	3443	NAD83(HARN) / Illinois East (ftUS)
806_250.las	3443	NAD83(HARN) / Illinois East (ftUS)
806_252.las	3443	NAD83(HARN) / Illinois East (ftUS)
806_254.las	3443	NAD83(HARN) / Illinois East (ftUS)
806_256.las	3443	NAD83(HARN) / Illinois East (ftUS)
806_258.las	3443	NAD83(HARN) / Illinois East (ftUS)
806_260.las	3443	NAD83(HARN) / Illinois East (ftUS)
806_262.las	3443	NAD83(HARN) / Illinois East (ftUS)
806_264.las	3443	NAD83(HARN) / Illinois East (ftUS)
806_266.las	3443	NAD83(HARN) / Illinois East (ftUS)
806_268.las	3443	NAD83(HARN) / Illinois East (ftUS)

2.5 Report on Coordinate Reference System (Tiled Data) - continued

File	EPSG Code	Projection
806_270.las	3443	NAD83(HARN) / Illinois East (ftUS)
806_272.las	3443	NAD83(HARN) / Illinois East (ftUS)
806_274.las	3443	NAD83(HARN) / Illinois East (ftUS)
806_276.las	3443	NAD83(HARN) / Illinois East (ftUS)
806_278.las	3443	NAD83(HARN) / Illinois East (ftUS)
806_280.las	3443	NAD83(HARN) / Illinois East (ftUS)
806_282.las	3443	NAD83(HARN) / Illinois East (ftUS)
806_284.las	3443	NAD83(HARN) / Illinois East (ftUS)
806_286.las	3443	NAD83(HARN) / Illinois East (ftUS)
806_288.las	3443	NAD83(HARN) / Illinois East (ftUS)
806_290.las	3443	NAD83(HARN) / Illinois East (ftUS)
806_292.las	3443	NAD83(HARN) / Illinois East (ftUS)
806_294.las	3443	NAD83(HARN) / Illinois East (ftUS)
806_296.las	3443	NAD83(HARN) / Illinois East (ftUS)
806_298.las	3443	NAD83(HARN) / Illinois East (ftUS)
806_300.las	3443	NAD83(HARN) / Illinois East (ftUS)
806_302.las	3443	NAD83(HARN) / Illinois East (ftUS)
806_304.las	3443	NAD83(HARN) / Illinois East (ftUS)
806_306.las	3443	NAD83(HARN) / Illinois East (ftUS)
806_308.las	3443	NAD83(HARN) / Illinois East (ftUS)
806_310.las	3443	NAD83(HARN) / Illinois East (ftUS)
808_204.las	3443	NAD83(HARN) / Illinois East (ftUS)
808_206.las	3443	NAD83(HARN) / Illinois East (ftUS)
808_208.las	3443	NAD83(HARN) / Illinois East (ftUS)
808_210.las	3443	NAD83(HARN) / Illinois East (ftUS)
808_212.las	3443	NAD83(HARN) / Illinois East (ftUS)
808_214.las	3443	NAD83(HARN) / Illinois East (ftUS)
808_216.las	3443	NAD83(HARN) / Illinois East (ftUS)
808_218.las	3443	NAD83(HARN) / Illinois East (ftUS)
808_220.las	3443	NAD83(HARN) / Illinois East (ftUS)
808_222.las	3443	NAD83(HARN) / Illinois East (ftUS)
808_224.las	3443	NAD83(HARN) / Illinois East (ftUS)
808_226.las	3443	NAD83(HARN) / Illinois East (ftUS)
808_228.las	3443	NAD83(HARN) / Illinois East (ftUS)
808_230.las	3443	NAD83(HARN) / Illinois East (ftUS)
808_232.las	3443	NAD83(HARN) / Illinois East (ftUS)
808_234.las	3443	NAD83(HARN) / Illinois East (ftUS)
808_236.las	3443	NAD83(HARN) / Illinois East (ftUS)
808_238.las	3443	NAD83(HARN) / Illinois East (ftUS)
808_240.las	3443	NAD83(HARN) / Illinois East (ftUS)
808_242.las	3443	NAD83(HARN) / Illinois East (ftUS)
808_244.las	3443	NAD83(HARN) / Illinois East (ftUS)
808_246.las	3443	NAD83(HARN) / Illinois East (ftUS)
808_248.las	3443	NAD83(HARN) / Illinois East (ftUS)
808_250.las	3443	NAD83(HARN) / Illinois East (ftUS)
808_252.las	3443	NAD83(HARN) / Illinois East (ftUS)
808_254.las	3443	NAD83(HARN) / Illinois East (ftUS)

2.5 Report on Coordinate Reference System (Tiled Data) - continued

File	EPSG Code	Projection
808_256.las	3443	NAD83(HARN) / Illinois East (ftUS)
808_258.las	3443	NAD83(HARN) / Illinois East (ftUS)
808_260.las	3443	NAD83(HARN) / Illinois East (ftUS)
808_262.las	3443	NAD83(HARN) / Illinois East (ftUS)
808_264.las	3443	NAD83(HARN) / Illinois East (ftUS)
808_266.las	3443	NAD83(HARN) / Illinois East (ftUS)
808_268.las	3443	NAD83(HARN) / Illinois East (ftUS)
808_270.las	3443	NAD83(HARN) / Illinois East (ftUS)
808_272.las	3443	NAD83(HARN) / Illinois East (ftUS)
808_274.las	3443	NAD83(HARN) / Illinois East (ftUS)
808_276.las	3443	NAD83(HARN) / Illinois East (ftUS)
808_278.las	3443	NAD83(HARN) / Illinois East (ftUS)
808_280.las	3443	NAD83(HARN) / Illinois East (ftUS)
808_282.las	3443	NAD83(HARN) / Illinois East (ftUS)
808_284.las	3443	NAD83(HARN) / Illinois East (ftUS)
808_286.las	3443	NAD83(HARN) / Illinois East (ftUS)
808_288.las	3443	NAD83(HARN) / Illinois East (ftUS)
808_290.las	3443	NAD83(HARN) / Illinois East (ftUS)
808_292.las	3443	NAD83(HARN) / Illinois East (ftUS)
808_294.las	3443	NAD83(HARN) / Illinois East (ftUS)
808_296.las	3443	NAD83(HARN) / Illinois East (ftUS)
808_298.las	3443	NAD83(HARN) / Illinois East (ftUS)
808_300.las	3443	NAD83(HARN) / Illinois East (ftUS)
808_302.las	3443	NAD83(HARN) / Illinois East (ftUS)
808_304.las	3443	NAD83(HARN) / Illinois East (ftUS)
808_306.las	3443	NAD83(HARN) / Illinois East (ftUS)
808_308.las	3443	NAD83(HARN) / Illinois East (ftUS)
808_310.las	3443	NAD83(HARN) / Illinois East (ftUS)
810_204.las	3443	NAD83(HARN) / Illinois East (ftUS)
810_206.las	3443	NAD83(HARN) / Illinois East (ftUS)
810_208.las	3443	NAD83(HARN) / Illinois East (ftUS)
810_210.las	3443	NAD83(HARN) / Illinois East (ftUS)
810_212.las	3443	NAD83(HARN) / Illinois East (ftUS)
810_214.las	3443	NAD83(HARN) / Illinois East (ftUS)
810_216.las	3443	NAD83(HARN) / Illinois East (ftUS)
810_218.las	3443	NAD83(HARN) / Illinois East (ftUS)
810_220.las	3443	NAD83(HARN) / Illinois East (ftUS)
810_222.las	3443	NAD83(HARN) / Illinois East (ftUS)
810_224.las	3443	NAD83(HARN) / Illinois East (ftUS)
810_226.las	3443	NAD83(HARN) / Illinois East (ftUS)
810_228.las	3443	NAD83(HARN) / Illinois East (ftUS)
810_230.las	3443	NAD83(HARN) / Illinois East (ftUS)
810_232.las	3443	NAD83(HARN) / Illinois East (ftUS)
810_234.las	3443	NAD83(HARN) / Illinois East (ftUS)
810_236.las	3443	NAD83(HARN) / Illinois East (ftUS)
810_238.las	3443	NAD83(HARN) / Illinois East (ftUS)
810_240.las	3443	NAD83(HARN) / Illinois East (ftUS)

2.5 Report on Coordinate Reference System (Tiled Data) - continued

File	EPSG Code	Projection
810_242.las	3443	NAD83(HARN) / Illinois East (ftUS)
810_244.las	3443	NAD83(HARN) / Illinois East (ftUS)
810_246.las	3443	NAD83(HARN) / Illinois East (ftUS)
810_248.las	3443	NAD83(HARN) / Illinois East (ftUS)
810_250.las	3443	NAD83(HARN) / Illinois East (ftUS)
810_252.las	3443	NAD83(HARN) / Illinois East (ftUS)
810_254.las	3443	NAD83(HARN) / Illinois East (ftUS)
810_256.las	3443	NAD83(HARN) / Illinois East (ftUS)
810_258.las	3443	NAD83(HARN) / Illinois East (ftUS)
810_260.las	3443	NAD83(HARN) / Illinois East (ftUS)
810_262.las	3443	NAD83(HARN) / Illinois East (ftUS)
810_264.las	3443	NAD83(HARN) / Illinois East (ftUS)
810_266.las	3443	NAD83(HARN) / Illinois East (ftUS)
810_268.las	3443	NAD83(HARN) / Illinois East (ftUS)
810_270.las	3443	NAD83(HARN) / Illinois East (ftUS)
810_272.las	3443	NAD83(HARN) / Illinois East (ftUS)
810_274.las	3443	NAD83(HARN) / Illinois East (ftUS)
810_276.las	3443	NAD83(HARN) / Illinois East (ftUS)
810_278.las	3443	NAD83(HARN) / Illinois East (ftUS)
810_280.las	3443	NAD83(HARN) / Illinois East (ftUS)
810_282.las	3443	NAD83(HARN) / Illinois East (ftUS)
810_284.las	3443	NAD83(HARN) / Illinois East (ftUS)
810_286.las	3443	NAD83(HARN) / Illinois East (ftUS)
810_288.las	3443	NAD83(HARN) / Illinois East (ftUS)
810_290.las	3443	NAD83(HARN) / Illinois East (ftUS)
810_292.las	3443	NAD83(HARN) / Illinois East (ftUS)
810_294.las	3443	NAD83(HARN) / Illinois East (ftUS)
810_296.las	3443	NAD83(HARN) / Illinois East (ftUS)
810_298.las	3443	NAD83(HARN) / Illinois East (ftUS)
810_300.las	3443	NAD83(HARN) / Illinois East (ftUS)
810_302.las	3443	NAD83(HARN) / Illinois East (ftUS)
810_304.las	3443	NAD83(HARN) / Illinois East (ftUS)
810_306.las	3443	NAD83(HARN) / Illinois East (ftUS)
810_308.las	3443	NAD83(HARN) / Illinois East (ftUS)
810_310.las	3443	NAD83(HARN) / Illinois East (ftUS)
812_202.las	3443	NAD83(HARN) / Illinois East (ftUS)
812_204.las	3443	NAD83(HARN) / Illinois East (ftUS)
812_206.las	3443	NAD83(HARN) / Illinois East (ftUS)
812_208.las	3443	NAD83(HARN) / Illinois East (ftUS)
812_210.las	3443	NAD83(HARN) / Illinois East (ftUS)
812_212.las	3443	NAD83(HARN) / Illinois East (ftUS)
812_214.las	3443	NAD83(HARN) / Illinois East (ftUS)
812_216.las	3443	NAD83(HARN) / Illinois East (ftUS)
812_218.las	3443	NAD83(HARN) / Illinois East (ftUS)
812_220.las	3443	NAD83(HARN) / Illinois East (ftUS)
812_222.las	3443	NAD83(HARN) / Illinois East (ftUS)
812_224.las	3443	NAD83(HARN) / Illinois East (ftUS)

2.5 Report on Coordinate Reference System (Tiled Data) - continued

File	EPSG Code	Projection
812_226.las	3443	NAD83(HARN) / Illinois East (ftUS)
812_228.las	3443	NAD83(HARN) / Illinois East (ftUS)
812_230.las	3443	NAD83(HARN) / Illinois East (ftUS)
812_232.las	3443	NAD83(HARN) / Illinois East (ftUS)
812_234.las	3443	NAD83(HARN) / Illinois East (ftUS)
812_236.las	3443	NAD83(HARN) / Illinois East (ftUS)
812_238.las	3443	NAD83(HARN) / Illinois East (ftUS)
812_240.las	3443	NAD83(HARN) / Illinois East (ftUS)
812_242.las	3443	NAD83(HARN) / Illinois East (ftUS)
812_244.las	3443	NAD83(HARN) / Illinois East (ftUS)
812_246.las	3443	NAD83(HARN) / Illinois East (ftUS)
812_248.las	3443	NAD83(HARN) / Illinois East (ftUS)
812_250.las	3443	NAD83(HARN) / Illinois East (ftUS)
812_252.las	3443	NAD83(HARN) / Illinois East (ftUS)
812_254.las	3443	NAD83(HARN) / Illinois East (ftUS)
812_256.las	3443	NAD83(HARN) / Illinois East (ftUS)
812_258.las	3443	NAD83(HARN) / Illinois East (ftUS)
812_260.las	3443	NAD83(HARN) / Illinois East (ftUS)
812_262.las	3443	NAD83(HARN) / Illinois East (ftUS)
812_264.las	3443	NAD83(HARN) / Illinois East (ftUS)
812_266.las	3443	NAD83(HARN) / Illinois East (ftUS)
812_268.las	3443	NAD83(HARN) / Illinois East (ftUS)
812_270.las	3443	NAD83(HARN) / Illinois East (ftUS)
812_272.las	3443	NAD83(HARN) / Illinois East (ftUS)
812_274.las	3443	NAD83(HARN) / Illinois East (ftUS)
812_276.las	3443	NAD83(HARN) / Illinois East (ftUS)
812_278.las	3443	NAD83(HARN) / Illinois East (ftUS)
812_280.las	3443	NAD83(HARN) / Illinois East (ftUS)
812_282.las	3443	NAD83(HARN) / Illinois East (ftUS)
812_284.las	3443	NAD83(HARN) / Illinois East (ftUS)
812_286.las	3443	NAD83(HARN) / Illinois East (ftUS)
812_288.las	3443	NAD83(HARN) / Illinois East (ftUS)
812_290.las	3443	NAD83(HARN) / Illinois East (ftUS)
812_292.las	3443	NAD83(HARN) / Illinois East (ftUS)
812_294.las	3443	NAD83(HARN) / Illinois East (ftUS)
812_296.las	3443	NAD83(HARN) / Illinois East (ftUS)
812_298.las	3443	NAD83(HARN) / Illinois East (ftUS)
812_300.las	3443	NAD83(HARN) / Illinois East (ftUS)
812_302.las	3443	NAD83(HARN) / Illinois East (ftUS)
812_304.las	3443	NAD83(HARN) / Illinois East (ftUS)
812_306.las	3443	NAD83(HARN) / Illinois East (ftUS)
812_308.las	3443	NAD83(HARN) / Illinois East (ftUS)
812_310.las	3443	NAD83(HARN) / Illinois East (ftUS)
814_202.las	3443	NAD83(HARN) / Illinois East (ftUS)
814_204.las	3443	NAD83(HARN) / Illinois East (ftUS)
814_206.las	3443	NAD83(HARN) / Illinois East (ftUS)
814_208.las	3443	NAD83(HARN) / Illinois East (ftUS)

2.5 Report on Coordinate Reference System (Tiled Data) - continued

File	EPSG Code	Projection
814_210.las	3443	NAD83(HARN) / Illinois East (ftUS)
814_212.las	3443	NAD83(HARN) / Illinois East (ftUS)
814_214.las	3443	NAD83(HARN) / Illinois East (ftUS)
814_216.las	3443	NAD83(HARN) / Illinois East (ftUS)
814_218.las	3443	NAD83(HARN) / Illinois East (ftUS)
814_220.las	3443	NAD83(HARN) / Illinois East (ftUS)
814_222.las	3443	NAD83(HARN) / Illinois East (ftUS)
814_224.las	3443	NAD83(HARN) / Illinois East (ftUS)
814_226.las	3443	NAD83(HARN) / Illinois East (ftUS)
814_228.las	3443	NAD83(HARN) / Illinois East (ftUS)
814_230.las	3443	NAD83(HARN) / Illinois East (ftUS)
814_232.las	3443	NAD83(HARN) / Illinois East (ftUS)
814_234.las	3443	NAD83(HARN) / Illinois East (ftUS)
814_236.las	3443	NAD83(HARN) / Illinois East (ftUS)
814_238.las	3443	NAD83(HARN) / Illinois East (ftUS)
814_240.las	3443	NAD83(HARN) / Illinois East (ftUS)
814_242.las	3443	NAD83(HARN) / Illinois East (ftUS)
814_244.las	3443	NAD83(HARN) / Illinois East (ftUS)
814_246.las	3443	NAD83(HARN) / Illinois East (ftUS)
814_248.las	3443	NAD83(HARN) / Illinois East (ftUS)
814_250.las	3443	NAD83(HARN) / Illinois East (ftUS)
814_252.las	3443	NAD83(HARN) / Illinois East (ftUS)
814_254.las	3443	NAD83(HARN) / Illinois East (ftUS)
814_256.las	3443	NAD83(HARN) / Illinois East (ftUS)
814_258.las	3443	NAD83(HARN) / Illinois East (ftUS)
814_260.las	3443	NAD83(HARN) / Illinois East (ftUS)
814_262.las	3443	NAD83(HARN) / Illinois East (ftUS)
814_264.las	3443	NAD83(HARN) / Illinois East (ftUS)
814_266.las	3443	NAD83(HARN) / Illinois East (ftUS)
814_268.las	3443	NAD83(HARN) / Illinois East (ftUS)
814_270.las	3443	NAD83(HARN) / Illinois East (ftUS)
814_272.las	3443	NAD83(HARN) / Illinois East (ftUS)
814_274.las	3443	NAD83(HARN) / Illinois East (ftUS)
814_276.las	3443	NAD83(HARN) / Illinois East (ftUS)
814_278.las	3443	NAD83(HARN) / Illinois East (ftUS)
814_280.las	3443	NAD83(HARN) / Illinois East (ftUS)
814_282.las	3443	NAD83(HARN) / Illinois East (ftUS)
814_284.las	3443	NAD83(HARN) / Illinois East (ftUS)
814_286.las	3443	NAD83(HARN) / Illinois East (ftUS)
814_288.las	3443	NAD83(HARN) / Illinois East (ftUS)
814_290.las	3443	NAD83(HARN) / Illinois East (ftUS)
814_292.las	3443	NAD83(HARN) / Illinois East (ftUS)
814_294.las	3443	NAD83(HARN) / Illinois East (ftUS)
814_296.las	3443	NAD83(HARN) / Illinois East (ftUS)
814_298.las	3443	NAD83(HARN) / Illinois East (ftUS)
814_300.las	3443	NAD83(HARN) / Illinois East (ftUS)
814_302.las	3443	NAD83(HARN) / Illinois East (ftUS)

2.5 Report on Coordinate Reference System (Tiled Data) - continued

File	EPSG Code	Projection
814_304.las	3443	NAD83(HARN) / Illinois East (ftUS)
814_306.las	3443	NAD83(HARN) / Illinois East (ftUS)
814_308.las	3443	NAD83(HARN) / Illinois East (ftUS)
814_310.las	3443	NAD83(HARN) / Illinois East (ftUS)
816_200.las	3443	NAD83(HARN) / Illinois East (ftUS)
816_202.las	3443	NAD83(HARN) / Illinois East (ftUS)
816_204.las	3443	NAD83(HARN) / Illinois East (ftUS)
816_206.las	3443	NAD83(HARN) / Illinois East (ftUS)
816_208.las	3443	NAD83(HARN) / Illinois East (ftUS)
816_210.las	3443	NAD83(HARN) / Illinois East (ftUS)
816_212.las	3443	NAD83(HARN) / Illinois East (ftUS)
816_214.las	3443	NAD83(HARN) / Illinois East (ftUS)
816_216.las	3443	NAD83(HARN) / Illinois East (ftUS)
816_218.las	3443	NAD83(HARN) / Illinois East (ftUS)
816_220.las	3443	NAD83(HARN) / Illinois East (ftUS)
816_222.las	3443	NAD83(HARN) / Illinois East (ftUS)
816_224.las	3443	NAD83(HARN) / Illinois East (ftUS)
816_226.las	3443	NAD83(HARN) / Illinois East (ftUS)
816_228.las	3443	NAD83(HARN) / Illinois East (ftUS)
816_230.las	3443	NAD83(HARN) / Illinois East (ftUS)
816_232.las	3443	NAD83(HARN) / Illinois East (ftUS)
816_234.las	3443	NAD83(HARN) / Illinois East (ftUS)
816_236.las	3443	NAD83(HARN) / Illinois East (ftUS)
816_238.las	3443	NAD83(HARN) / Illinois East (ftUS)
816_240.las	3443	NAD83(HARN) / Illinois East (ftUS)
816_242.las	3443	NAD83(HARN) / Illinois East (ftUS)
816_244.las	3443	NAD83(HARN) / Illinois East (ftUS)
816_246.las	3443	NAD83(HARN) / Illinois East (ftUS)
816_248.las	3443	NAD83(HARN) / Illinois East (ftUS)
816_250.las	3443	NAD83(HARN) / Illinois East (ftUS)
816_252.las	3443	NAD83(HARN) / Illinois East (ftUS)
816_254.las	3443	NAD83(HARN) / Illinois East (ftUS)
816_256.las	3443	NAD83(HARN) / Illinois East (ftUS)
816_258.las	3443	NAD83(HARN) / Illinois East (ftUS)
816_260.las	3443	NAD83(HARN) / Illinois East (ftUS)
816_262.las	3443	NAD83(HARN) / Illinois East (ftUS)
816_264.las	3443	NAD83(HARN) / Illinois East (ftUS)
816_266.las	3443	NAD83(HARN) / Illinois East (ftUS)
816_268.las	3443	NAD83(HARN) / Illinois East (ftUS)
816_270.las	3443	NAD83(HARN) / Illinois East (ftUS)
816_272.las	3443	NAD83(HARN) / Illinois East (ftUS)
816_274.las	3443	NAD83(HARN) / Illinois East (ftUS)
816_276.las	3443	NAD83(HARN) / Illinois East (ftUS)
816_278.las	3443	NAD83(HARN) / Illinois East (ftUS)
816_280.las	3443	NAD83(HARN) / Illinois East (ftUS)
816_282.las	3443	NAD83(HARN) / Illinois East (ftUS)
816_284.las	3443	NAD83(HARN) / Illinois East (ftUS)

2.5 Report on Coordinate Reference System (Tiled Data) - continued

File	EPSG Code	Projection
816_286.las	3443	NAD83(HARN) / Illinois East (ftUS)
816_288.las	3443	NAD83(HARN) / Illinois East (ftUS)
816_290.las	3443	NAD83(HARN) / Illinois East (ftUS)
816_292.las	3443	NAD83(HARN) / Illinois East (ftUS)
816_294.las	3443	NAD83(HARN) / Illinois East (ftUS)
816_296.las	3443	NAD83(HARN) / Illinois East (ftUS)
816_298.las	3443	NAD83(HARN) / Illinois East (ftUS)
816_300.las	3443	NAD83(HARN) / Illinois East (ftUS)
816_302.las	3443	NAD83(HARN) / Illinois East (ftUS)
816_304.las	3443	NAD83(HARN) / Illinois East (ftUS)
816_306.las	3443	NAD83(HARN) / Illinois East (ftUS)
816_308.las	3443	NAD83(HARN) / Illinois East (ftUS)
816_310.las	3443	NAD83(HARN) / Illinois East (ftUS)
818_200.las	3443	NAD83(HARN) / Illinois East (ftUS)
818_202.las	3443	NAD83(HARN) / Illinois East (ftUS)
818_204.las	3443	NAD83(HARN) / Illinois East (ftUS)
818_206.las	3443	NAD83(HARN) / Illinois East (ftUS)
818_208.las	3443	NAD83(HARN) / Illinois East (ftUS)
818_210.las	3443	NAD83(HARN) / Illinois East (ftUS)
818_212.las	3443	NAD83(HARN) / Illinois East (ftUS)
818_214.las	3443	NAD83(HARN) / Illinois East (ftUS)
818_216.las	3443	NAD83(HARN) / Illinois East (ftUS)
818_218.las	3443	NAD83(HARN) / Illinois East (ftUS)
818_220.las	3443	NAD83(HARN) / Illinois East (ftUS)
818_222.las	3443	NAD83(HARN) / Illinois East (ftUS)
818_224.las	3443	NAD83(HARN) / Illinois East (ftUS)
818_226.las	3443	NAD83(HARN) / Illinois East (ftUS)
818_228.las	3443	NAD83(HARN) / Illinois East (ftUS)
818_230.las	3443	NAD83(HARN) / Illinois East (ftUS)
818_232.las	3443	NAD83(HARN) / Illinois East (ftUS)
818_234.las	3443	NAD83(HARN) / Illinois East (ftUS)
818_236.las	3443	NAD83(HARN) / Illinois East (ftUS)
818_238.las	3443	NAD83(HARN) / Illinois East (ftUS)
818_240.las	3443	NAD83(HARN) / Illinois East (ftUS)
818_242.las	3443	NAD83(HARN) / Illinois East (ftUS)
818_244.las	3443	NAD83(HARN) / Illinois East (ftUS)
818_246.las	3443	NAD83(HARN) / Illinois East (ftUS)
818_248.las	3443	NAD83(HARN) / Illinois East (ftUS)
818_250.las	3443	NAD83(HARN) / Illinois East (ftUS)
818_252.las	3443	NAD83(HARN) / Illinois East (ftUS)
818_254.las	3443	NAD83(HARN) / Illinois East (ftUS)
818_256.las	3443	NAD83(HARN) / Illinois East (ftUS)
818_258.las	3443	NAD83(HARN) / Illinois East (ftUS)
818_260.las	3443	NAD83(HARN) / Illinois East (ftUS)
818_262.las	3443	NAD83(HARN) / Illinois East (ftUS)
818_264.las	3443	NAD83(HARN) / Illinois East (ftUS)
818_266.las	3443	NAD83(HARN) / Illinois East (ftUS)

2.5 Report on Coordinate Reference System (Tiled Data) - continued

File	EPSG Code	Projection
818_268.las	3443	NAD83(HARN) / Illinois East (ftUS)
818_270.las	3443	NAD83(HARN) / Illinois East (ftUS)
818_272.las	3443	NAD83(HARN) / Illinois East (ftUS)
818_274.las	3443	NAD83(HARN) / Illinois East (ftUS)
818_276.las	3443	NAD83(HARN) / Illinois East (ftUS)
818_278.las	3443	NAD83(HARN) / Illinois East (ftUS)
818_280.las	3443	NAD83(HARN) / Illinois East (ftUS)
818_282.las	3443	NAD83(HARN) / Illinois East (ftUS)
818_284.las	3443	NAD83(HARN) / Illinois East (ftUS)
818_286.las	3443	NAD83(HARN) / Illinois East (ftUS)
818_288.las	3443	NAD83(HARN) / Illinois East (ftUS)
818_290.las	3443	NAD83(HARN) / Illinois East (ftUS)
818_292.las	3443	NAD83(HARN) / Illinois East (ftUS)
818_294.las	3443	NAD83(HARN) / Illinois East (ftUS)
818_296.las	3443	NAD83(HARN) / Illinois East (ftUS)
818_298.las	3443	NAD83(HARN) / Illinois East (ftUS)
818_300.las	3443	NAD83(HARN) / Illinois East (ftUS)
818_302.las	3443	NAD83(HARN) / Illinois East (ftUS)
818_304.las	3443	NAD83(HARN) / Illinois East (ftUS)
818_306.las	3443	NAD83(HARN) / Illinois East (ftUS)
818_308.las	3443	NAD83(HARN) / Illinois East (ftUS)
820_200.las	3443	NAD83(HARN) / Illinois East (ftUS)
820_202.las	3443	NAD83(HARN) / Illinois East (ftUS)
820_204.las	3443	NAD83(HARN) / Illinois East (ftUS)
820_206.las	3443	NAD83(HARN) / Illinois East (ftUS)
820_208.las	3443	NAD83(HARN) / Illinois East (ftUS)
820_210.las	3443	NAD83(HARN) / Illinois East (ftUS)
820_212.las	3443	NAD83(HARN) / Illinois East (ftUS)
820_214.las	3443	NAD83(HARN) / Illinois East (ftUS)
820_216.las	3443	NAD83(HARN) / Illinois East (ftUS)
820_218.las	3443	NAD83(HARN) / Illinois East (ftUS)
820_220.las	3443	NAD83(HARN) / Illinois East (ftUS)
820_222.las	3443	NAD83(HARN) / Illinois East (ftUS)
820_224.las	3443	NAD83(HARN) / Illinois East (ftUS)
820_226.las	3443	NAD83(HARN) / Illinois East (ftUS)
820_228.las	3443	NAD83(HARN) / Illinois East (ftUS)
820_230.las	3443	NAD83(HARN) / Illinois East (ftUS)
820_232.las	3443	NAD83(HARN) / Illinois East (ftUS)
820_234.las	3443	NAD83(HARN) / Illinois East (ftUS)
820_236.las	3443	NAD83(HARN) / Illinois East (ftUS)
820_238.las	3443	NAD83(HARN) / Illinois East (ftUS)
820_240.las	3443	NAD83(HARN) / Illinois East (ftUS)
820_242.las	3443	NAD83(HARN) / Illinois East (ftUS)
820_244.las	3443	NAD83(HARN) / Illinois East (ftUS)
820_246.las	3443	NAD83(HARN) / Illinois East (ftUS)
820_248.las	3443	NAD83(HARN) / Illinois East (ftUS)
820_250.las	3443	NAD83(HARN) / Illinois East (ftUS)

2.5 Report on Coordinate Reference System (Tiled Data) - continued

File	EPSG Code	Projection
820_252.las	3443	NAD83(HARN) / Illinois East (ftUS)
820_254.las	3443	NAD83(HARN) / Illinois East (ftUS)
820_256.las	3443	NAD83(HARN) / Illinois East (ftUS)
820_258.las	3443	NAD83(HARN) / Illinois East (ftUS)
820_260.las	3443	NAD83(HARN) / Illinois East (ftUS)
820_262.las	3443	NAD83(HARN) / Illinois East (ftUS)
820_264.las	3443	NAD83(HARN) / Illinois East (ftUS)
820_266.las	3443	NAD83(HARN) / Illinois East (ftUS)
820_268.las	3443	NAD83(HARN) / Illinois East (ftUS)
820_270.las	3443	NAD83(HARN) / Illinois East (ftUS)
820_272.las	3443	NAD83(HARN) / Illinois East (ftUS)
820_274.las	3443	NAD83(HARN) / Illinois East (ftUS)
820_276.las	3443	NAD83(HARN) / Illinois East (ftUS)
820_278.las	3443	NAD83(HARN) / Illinois East (ftUS)
820_280.las	3443	NAD83(HARN) / Illinois East (ftUS)
820_282.las	3443	NAD83(HARN) / Illinois East (ftUS)
820_284.las	3443	NAD83(HARN) / Illinois East (ftUS)
820_286.las	3443	NAD83(HARN) / Illinois East (ftUS)
820_288.las	3443	NAD83(HARN) / Illinois East (ftUS)
820_290.las	3443	NAD83(HARN) / Illinois East (ftUS)
820_292.las	3443	NAD83(HARN) / Illinois East (ftUS)
820_294.las	3443	NAD83(HARN) / Illinois East (ftUS)
820_296.las	3443	NAD83(HARN) / Illinois East (ftUS)
820_298.las	3443	NAD83(HARN) / Illinois East (ftUS)
820_300.las	3443	NAD83(HARN) / Illinois East (ftUS)
820_302.las	3443	NAD83(HARN) / Illinois East (ftUS)
820_304.las	3443	NAD83(HARN) / Illinois East (ftUS)
820_306.las	3443	NAD83(HARN) / Illinois East (ftUS)
820_308.las	3443	NAD83(HARN) / Illinois East (ftUS)
822_198.las	3443	NAD83(HARN) / Illinois East (ftUS)
822_200.las	3443	NAD83(HARN) / Illinois East (ftUS)
822_202.las	3443	NAD83(HARN) / Illinois East (ftUS)
822_204.las	3443	NAD83(HARN) / Illinois East (ftUS)
822_206.las	3443	NAD83(HARN) / Illinois East (ftUS)
822_208.las	3443	NAD83(HARN) / Illinois East (ftUS)
822_210.las	3443	NAD83(HARN) / Illinois East (ftUS)
822_212.las	3443	NAD83(HARN) / Illinois East (ftUS)
822_214.las	3443	NAD83(HARN) / Illinois East (ftUS)
822_216.las	3443	NAD83(HARN) / Illinois East (ftUS)
822_218.las	3443	NAD83(HARN) / Illinois East (ftUS)
822_220.las	3443	NAD83(HARN) / Illinois East (ftUS)
822_222.las	3443	NAD83(HARN) / Illinois East (ftUS)
822_224.las	3443	NAD83(HARN) / Illinois East (ftUS)
822_226.las	3443	NAD83(HARN) / Illinois East (ftUS)
822_228.las	3443	NAD83(HARN) / Illinois East (ftUS)
822_230.las	3443	NAD83(HARN) / Illinois East (ftUS)
822_232.las	3443	NAD83(HARN) / Illinois East (ftUS)

2.5 Report on Coordinate Reference System (Tiled Data) - continued

File	EPSG Code	Projection
822_234.las	3443	NAD83(HARN) / Illinois East (ftUS)
822_236.las	3443	NAD83(HARN) / Illinois East (ftUS)
822_238.las	3443	NAD83(HARN) / Illinois East (ftUS)
822_240.las	3443	NAD83(HARN) / Illinois East (ftUS)
822_242.las	3443	NAD83(HARN) / Illinois East (ftUS)
822_244.las	3443	NAD83(HARN) / Illinois East (ftUS)
822_246.las	3443	NAD83(HARN) / Illinois East (ftUS)
822_248.las	3443	NAD83(HARN) / Illinois East (ftUS)
822_250.las	3443	NAD83(HARN) / Illinois East (ftUS)
822_252.las	3443	NAD83(HARN) / Illinois East (ftUS)
822_254.las	3443	NAD83(HARN) / Illinois East (ftUS)
822_256.las	3443	NAD83(HARN) / Illinois East (ftUS)
822_258.las	3443	NAD83(HARN) / Illinois East (ftUS)
822_260.las	3443	NAD83(HARN) / Illinois East (ftUS)
822_262.las	3443	NAD83(HARN) / Illinois East (ftUS)
822_264.las	3443	NAD83(HARN) / Illinois East (ftUS)
822_266.las	3443	NAD83(HARN) / Illinois East (ftUS)
822_268.las	3443	NAD83(HARN) / Illinois East (ftUS)
822_270.las	3443	NAD83(HARN) / Illinois East (ftUS)
822_272.las	3443	NAD83(HARN) / Illinois East (ftUS)
822_274.las	3443	NAD83(HARN) / Illinois East (ftUS)
822_276.las	3443	NAD83(HARN) / Illinois East (ftUS)
822_278.las	3443	NAD83(HARN) / Illinois East (ftUS)
822_280.las	3443	NAD83(HARN) / Illinois East (ftUS)
822_282.las	3443	NAD83(HARN) / Illinois East (ftUS)
822_284.las	3443	NAD83(HARN) / Illinois East (ftUS)
822_286.las	3443	NAD83(HARN) / Illinois East (ftUS)
822_288.las	3443	NAD83(HARN) / Illinois East (ftUS)
822_290.las	3443	NAD83(HARN) / Illinois East (ftUS)
822_292.las	3443	NAD83(HARN) / Illinois East (ftUS)
822_294.las	3443	NAD83(HARN) / Illinois East (ftUS)
822_296.las	3443	NAD83(HARN) / Illinois East (ftUS)
822_298.las	3443	NAD83(HARN) / Illinois East (ftUS)
822_300.las	3443	NAD83(HARN) / Illinois East (ftUS)
822_302.las	3443	NAD83(HARN) / Illinois East (ftUS)
822_304.las	3443	NAD83(HARN) / Illinois East (ftUS)
822_306.las	3443	NAD83(HARN) / Illinois East (ftUS)
822_308.las	3443	NAD83(HARN) / Illinois East (ftUS)
824_198.las	3443	NAD83(HARN) / Illinois East (ftUS)
824_200.las	3443	NAD83(HARN) / Illinois East (ftUS)
824_202.las	3443	NAD83(HARN) / Illinois East (ftUS)
824_204.las	3443	NAD83(HARN) / Illinois East (ftUS)
824_206.las	3443	NAD83(HARN) / Illinois East (ftUS)
824_208.las	3443	NAD83(HARN) / Illinois East (ftUS)
824_210.las	3443	NAD83(HARN) / Illinois East (ftUS)
824_212.las	3443	NAD83(HARN) / Illinois East (ftUS)
824_214.las	3443	NAD83(HARN) / Illinois East (ftUS)

2.5 Report on Coordinate Reference System (Tiled Data) - continued

File	EPSG Code	Projection
824_216.las	3443	NAD83(HARN) / Illinois East (ftUS)
824_218.las	3443	NAD83(HARN) / Illinois East (ftUS)
824_220.las	3443	NAD83(HARN) / Illinois East (ftUS)
824_222.las	3443	NAD83(HARN) / Illinois East (ftUS)
824_224.las	3443	NAD83(HARN) / Illinois East (ftUS)
824_226.las	3443	NAD83(HARN) / Illinois East (ftUS)
824_228.las	3443	NAD83(HARN) / Illinois East (ftUS)
824_230.las	3443	NAD83(HARN) / Illinois East (ftUS)
824_232.las	3443	NAD83(HARN) / Illinois East (ftUS)
824_234.las	3443	NAD83(HARN) / Illinois East (ftUS)
824_236.las	3443	NAD83(HARN) / Illinois East (ftUS)
824_238.las	3443	NAD83(HARN) / Illinois East (ftUS)
824_240.las	3443	NAD83(HARN) / Illinois East (ftUS)
824_242.las	3443	NAD83(HARN) / Illinois East (ftUS)
824_244.las	3443	NAD83(HARN) / Illinois East (ftUS)
824_246.las	3443	NAD83(HARN) / Illinois East (ftUS)
824_248.las	3443	NAD83(HARN) / Illinois East (ftUS)
824_250.las	3443	NAD83(HARN) / Illinois East (ftUS)
824_252.las	3443	NAD83(HARN) / Illinois East (ftUS)
824_254.las	3443	NAD83(HARN) / Illinois East (ftUS)
824_256.las	3443	NAD83(HARN) / Illinois East (ftUS)
824_258.las	3443	NAD83(HARN) / Illinois East (ftUS)
824_260.las	3443	NAD83(HARN) / Illinois East (ftUS)
824_262.las	3443	NAD83(HARN) / Illinois East (ftUS)
824_264.las	3443	NAD83(HARN) / Illinois East (ftUS)
824_266.las	3443	NAD83(HARN) / Illinois East (ftUS)
824_268.las	3443	NAD83(HARN) / Illinois East (ftUS)
824_270.las	3443	NAD83(HARN) / Illinois East (ftUS)
824_272.las	3443	NAD83(HARN) / Illinois East (ftUS)
824_274.las	3443	NAD83(HARN) / Illinois East (ftUS)
824_276.las	3443	NAD83(HARN) / Illinois East (ftUS)
824_278.las	3443	NAD83(HARN) / Illinois East (ftUS)
824_280.las	3443	NAD83(HARN) / Illinois East (ftUS)
824_282.las	3443	NAD83(HARN) / Illinois East (ftUS)
824_284.las	3443	NAD83(HARN) / Illinois East (ftUS)
824_286.las	3443	NAD83(HARN) / Illinois East (ftUS)
824_288.las	3443	NAD83(HARN) / Illinois East (ftUS)
824_290.las	3443	NAD83(HARN) / Illinois East (ftUS)
824_292.las	3443	NAD83(HARN) / Illinois East (ftUS)
824_294.las	3443	NAD83(HARN) / Illinois East (ftUS)
824_296.las	3443	NAD83(HARN) / Illinois East (ftUS)
824_298.las	3443	NAD83(HARN) / Illinois East (ftUS)
824_300.las	3443	NAD83(HARN) / Illinois East (ftUS)
824_302.las	3443	NAD83(HARN) / Illinois East (ftUS)
824_304.las	3443	NAD83(HARN) / Illinois East (ftUS)
824_306.las	3443	NAD83(HARN) / Illinois East (ftUS)
824_308.las	3443	NAD83(HARN) / Illinois East (ftUS)

2.5 Report on Coordinate Reference System (Tiled Data) - continued

File	EPSG Code	Projection
826_198.las	3443	NAD83(HARN) / Illinois East (ftUS)
826_200.las	3443	NAD83(HARN) / Illinois East (ftUS)
826_202.las	3443	NAD83(HARN) / Illinois East (ftUS)
826_204.las	3443	NAD83(HARN) / Illinois East (ftUS)
826_206.las	3443	NAD83(HARN) / Illinois East (ftUS)
826_208.las	3443	NAD83(HARN) / Illinois East (ftUS)
826_210.las	3443	NAD83(HARN) / Illinois East (ftUS)
826_212.las	3443	NAD83(HARN) / Illinois East (ftUS)
826_214.las	3443	NAD83(HARN) / Illinois East (ftUS)
826_216.las	3443	NAD83(HARN) / Illinois East (ftUS)
826_218.las	3443	NAD83(HARN) / Illinois East (ftUS)
826_220.las	3443	NAD83(HARN) / Illinois East (ftUS)
826_222.las	3443	NAD83(HARN) / Illinois East (ftUS)
826_224.las	3443	NAD83(HARN) / Illinois East (ftUS)
826_226.las	3443	NAD83(HARN) / Illinois East (ftUS)
826_228.las	3443	NAD83(HARN) / Illinois East (ftUS)
826_230.las	3443	NAD83(HARN) / Illinois East (ftUS)
826_232.las	3443	NAD83(HARN) / Illinois East (ftUS)
826_234.las	3443	NAD83(HARN) / Illinois East (ftUS)
826_236.las	3443	NAD83(HARN) / Illinois East (ftUS)
826_238.las	3443	NAD83(HARN) / Illinois East (ftUS)
826_240.las	3443	NAD83(HARN) / Illinois East (ftUS)
826_242.las	3443	NAD83(HARN) / Illinois East (ftUS)
826_244.las	3443	NAD83(HARN) / Illinois East (ftUS)
826_246.las	3443	NAD83(HARN) / Illinois East (ftUS)
826_248.las	3443	NAD83(HARN) / Illinois East (ftUS)
826_250.las	3443	NAD83(HARN) / Illinois East (ftUS)
826_252.las	3443	NAD83(HARN) / Illinois East (ftUS)
826_254.las	3443	NAD83(HARN) / Illinois East (ftUS)
826_256.las	3443	NAD83(HARN) / Illinois East (ftUS)
826_258.las	3443	NAD83(HARN) / Illinois East (ftUS)
826_260.las	3443	NAD83(HARN) / Illinois East (ftUS)
826_262.las	3443	NAD83(HARN) / Illinois East (ftUS)
826_264.las	3443	NAD83(HARN) / Illinois East (ftUS)
826_266.las	3443	NAD83(HARN) / Illinois East (ftUS)
826_268.las	3443	NAD83(HARN) / Illinois East (ftUS)
826_270.las	3443	NAD83(HARN) / Illinois East (ftUS)
826_272.las	3443	NAD83(HARN) / Illinois East (ftUS)
826_274.las	3443	NAD83(HARN) / Illinois East (ftUS)
826_276.las	3443	NAD83(HARN) / Illinois East (ftUS)
826_278.las	3443	NAD83(HARN) / Illinois East (ftUS)
826_280.las	3443	NAD83(HARN) / Illinois East (ftUS)
826_282.las	3443	NAD83(HARN) / Illinois East (ftUS)
826_284.las	3443	NAD83(HARN) / Illinois East (ftUS)
826_286.las	3443	NAD83(HARN) / Illinois East (ftUS)
826_288.las	3443	NAD83(HARN) / Illinois East (ftUS)
826_290.las	3443	NAD83(HARN) / Illinois East (ftUS)

2.5 Report on Coordinate Reference System (Tiled Data) - continued

File	EPSG Code	Projection
826_292.las	3443	NAD83(HARN) / Illinois East (ftUS)
826_294.las	3443	NAD83(HARN) / Illinois East (ftUS)
826_296.las	3443	NAD83(HARN) / Illinois East (ftUS)
826_298.las	3443	NAD83(HARN) / Illinois East (ftUS)
826_300.las	3443	NAD83(HARN) / Illinois East (ftUS)
826_302.las	3443	NAD83(HARN) / Illinois East (ftUS)
826_304.las	3443	NAD83(HARN) / Illinois East (ftUS)
826_306.las	3443	NAD83(HARN) / Illinois East (ftUS)
826_308.las	3443	NAD83(HARN) / Illinois East (ftUS)
828_196.las	3443	NAD83(HARN) / Illinois East (ftUS)
828_198.las	3443	NAD83(HARN) / Illinois East (ftUS)
828_200.las	3443	NAD83(HARN) / Illinois East (ftUS)
828_202.las	3443	NAD83(HARN) / Illinois East (ftUS)
828_204.las	3443	NAD83(HARN) / Illinois East (ftUS)
828_206.las	3443	NAD83(HARN) / Illinois East (ftUS)
828_208.las	3443	NAD83(HARN) / Illinois East (ftUS)
828_210.las	3443	NAD83(HARN) / Illinois East (ftUS)
828_212.las	3443	NAD83(HARN) / Illinois East (ftUS)
828_214.las	3443	NAD83(HARN) / Illinois East (ftUS)
828_216.las	3443	NAD83(HARN) / Illinois East (ftUS)
828_218.las	3443	NAD83(HARN) / Illinois East (ftUS)
828_220.las	3443	NAD83(HARN) / Illinois East (ftUS)
828_222.las	3443	NAD83(HARN) / Illinois East (ftUS)
828_224.las	3443	NAD83(HARN) / Illinois East (ftUS)
828_226.las	3443	NAD83(HARN) / Illinois East (ftUS)
828_228.las	3443	NAD83(HARN) / Illinois East (ftUS)
828_230.las	3443	NAD83(HARN) / Illinois East (ftUS)
828_232.las	3443	NAD83(HARN) / Illinois East (ftUS)
828_234.las	3443	NAD83(HARN) / Illinois East (ftUS)
828_236.las	3443	NAD83(HARN) / Illinois East (ftUS)
828_238.las	3443	NAD83(HARN) / Illinois East (ftUS)
828_240.las	3443	NAD83(HARN) / Illinois East (ftUS)
828_242.las	3443	NAD83(HARN) / Illinois East (ftUS)
828_244.las	3443	NAD83(HARN) / Illinois East (ftUS)
828_246.las	3443	NAD83(HARN) / Illinois East (ftUS)
828_248.las	3443	NAD83(HARN) / Illinois East (ftUS)
828_250.las	3443	NAD83(HARN) / Illinois East (ftUS)
828_252.las	3443	NAD83(HARN) / Illinois East (ftUS)
828_254.las	3443	NAD83(HARN) / Illinois East (ftUS)
828_256.las	3443	NAD83(HARN) / Illinois East (ftUS)
828_258.las	3443	NAD83(HARN) / Illinois East (ftUS)
828_260.las	3443	NAD83(HARN) / Illinois East (ftUS)
828_262.las	3443	NAD83(HARN) / Illinois East (ftUS)
828_264.las	3443	NAD83(HARN) / Illinois East (ftUS)
828_266.las	3443	NAD83(HARN) / Illinois East (ftUS)
828_268.las	3443	NAD83(HARN) / Illinois East (ftUS)
828_270.las	3443	NAD83(HARN) / Illinois East (ftUS)

2.5 Report on Coordinate Reference System (Tiled Data) - continued

File	EPSG Code	Projection
828_272.las	3443	NAD83(HARN) / Illinois East (ftUS)
828_274.las	3443	NAD83(HARN) / Illinois East (ftUS)
828_276.las	3443	NAD83(HARN) / Illinois East (ftUS)
828_278.las	3443	NAD83(HARN) / Illinois East (ftUS)
828_280.las	3443	NAD83(HARN) / Illinois East (ftUS)
828_282.las	3443	NAD83(HARN) / Illinois East (ftUS)
828_284.las	3443	NAD83(HARN) / Illinois East (ftUS)
828_286.las	3443	NAD83(HARN) / Illinois East (ftUS)
828_288.las	3443	NAD83(HARN) / Illinois East (ftUS)
828_290.las	3443	NAD83(HARN) / Illinois East (ftUS)
828_292.las	3443	NAD83(HARN) / Illinois East (ftUS)
828_294.las	3443	NAD83(HARN) / Illinois East (ftUS)
828_296.las	3443	NAD83(HARN) / Illinois East (ftUS)
828_298.las	3443	NAD83(HARN) / Illinois East (ftUS)
828_300.las	3443	NAD83(HARN) / Illinois East (ftUS)
828_302.las	3443	NAD83(HARN) / Illinois East (ftUS)
828_304.las	3443	NAD83(HARN) / Illinois East (ftUS)
828_306.las	3443	NAD83(HARN) / Illinois East (ftUS)
828_308.las	3443	NAD83(HARN) / Illinois East (ftUS)
830_196.las	3443	NAD83(HARN) / Illinois East (ftUS)
830_198.las	3443	NAD83(HARN) / Illinois East (ftUS)
830_200.las	3443	NAD83(HARN) / Illinois East (ftUS)
830_202.las	3443	NAD83(HARN) / Illinois East (ftUS)
830_204.las	3443	NAD83(HARN) / Illinois East (ftUS)
830_206.las	3443	NAD83(HARN) / Illinois East (ftUS)
830_208.las	3443	NAD83(HARN) / Illinois East (ftUS)
830_210.las	3443	NAD83(HARN) / Illinois East (ftUS)
830_212.las	3443	NAD83(HARN) / Illinois East (ftUS)
830_214.las	3443	NAD83(HARN) / Illinois East (ftUS)
830_216.las	3443	NAD83(HARN) / Illinois East (ftUS)
830_218.las	3443	NAD83(HARN) / Illinois East (ftUS)
830_220.las	3443	NAD83(HARN) / Illinois East (ftUS)
830_222.las	3443	NAD83(HARN) / Illinois East (ftUS)
830_224.las	3443	NAD83(HARN) / Illinois East (ftUS)
830_226.las	3443	NAD83(HARN) / Illinois East (ftUS)
830_228.las	3443	NAD83(HARN) / Illinois East (ftUS)
830_230.las	3443	NAD83(HARN) / Illinois East (ftUS)
830_232.las	3443	NAD83(HARN) / Illinois East (ftUS)
830_234.las	3443	NAD83(HARN) / Illinois East (ftUS)
830_236.las	3443	NAD83(HARN) / Illinois East (ftUS)
830_238.las	3443	NAD83(HARN) / Illinois East (ftUS)
830_240.las	3443	NAD83(HARN) / Illinois East (ftUS)
830_242.las	3443	NAD83(HARN) / Illinois East (ftUS)
830_244.las	3443	NAD83(HARN) / Illinois East (ftUS)
830_246.las	3443	NAD83(HARN) / Illinois East (ftUS)
830_248.las	3443	NAD83(HARN) / Illinois East (ftUS)
830_250.las	3443	NAD83(HARN) / Illinois East (ftUS)

2.5 Report on Coordinate Reference System (Tiled Data) - continued

File	EPSG Code	Projection
830_252.las	3443	NAD83(HARN) / Illinois East (ftUS)
830_254.las	3443	NAD83(HARN) / Illinois East (ftUS)
830_256.las	3443	NAD83(HARN) / Illinois East (ftUS)
830_258.las	3443	NAD83(HARN) / Illinois East (ftUS)
830_260.las	3443	NAD83(HARN) / Illinois East (ftUS)
830_262.las	3443	NAD83(HARN) / Illinois East (ftUS)
830_264.las	3443	NAD83(HARN) / Illinois East (ftUS)
830_266.las	3443	NAD83(HARN) / Illinois East (ftUS)
830_268.las	3443	NAD83(HARN) / Illinois East (ftUS)
830_270.las	3443	NAD83(HARN) / Illinois East (ftUS)
830_272.las	3443	NAD83(HARN) / Illinois East (ftUS)
830_274.las	3443	NAD83(HARN) / Illinois East (ftUS)
830_276.las	3443	NAD83(HARN) / Illinois East (ftUS)
830_278.las	3443	NAD83(HARN) / Illinois East (ftUS)
830_280.las	3443	NAD83(HARN) / Illinois East (ftUS)
830_282.las	3443	NAD83(HARN) / Illinois East (ftUS)
830_284.las	3443	NAD83(HARN) / Illinois East (ftUS)
830_286.las	3443	NAD83(HARN) / Illinois East (ftUS)
830_288.las	3443	NAD83(HARN) / Illinois East (ftUS)
830_290.las	3443	NAD83(HARN) / Illinois East (ftUS)
830_292.las	3443	NAD83(HARN) / Illinois East (ftUS)
830_294.las	3443	NAD83(HARN) / Illinois East (ftUS)
830_296.las	3443	NAD83(HARN) / Illinois East (ftUS)
830_298.las	3443	NAD83(HARN) / Illinois East (ftUS)
830_300.las	3443	NAD83(HARN) / Illinois East (ftUS)
830_302.las	3443	NAD83(HARN) / Illinois East (ftUS)
830_304.las	3443	NAD83(HARN) / Illinois East (ftUS)
830_306.las	3443	NAD83(HARN) / Illinois East (ftUS)
830_308.las	3443	NAD83(HARN) / Illinois East (ftUS)
832_194.las	3443	NAD83(HARN) / Illinois East (ftUS)
832_196.las	3443	NAD83(HARN) / Illinois East (ftUS)
832_198.las	3443	NAD83(HARN) / Illinois East (ftUS)
832_200.las	3443	NAD83(HARN) / Illinois East (ftUS)
832_202.las	3443	NAD83(HARN) / Illinois East (ftUS)
832_204.las	3443	NAD83(HARN) / Illinois East (ftUS)
832_206.las	3443	NAD83(HARN) / Illinois East (ftUS)
832_208.las	3443	NAD83(HARN) / Illinois East (ftUS)
832_210.las	3443	NAD83(HARN) / Illinois East (ftUS)
832_212.las	3443	NAD83(HARN) / Illinois East (ftUS)
832_214.las	3443	NAD83(HARN) / Illinois East (ftUS)
832_216.las	3443	NAD83(HARN) / Illinois East (ftUS)
832_218.las	3443	NAD83(HARN) / Illinois East (ftUS)
832_220.las	3443	NAD83(HARN) / Illinois East (ftUS)
832_222.las	3443	NAD83(HARN) / Illinois East (ftUS)
832_224.las	3443	NAD83(HARN) / Illinois East (ftUS)
832_226.las	3443	NAD83(HARN) / Illinois East (ftUS)
832_228.las	3443	NAD83(HARN) / Illinois East (ftUS)

2.5 Report on Coordinate Reference System (Tiled Data) - continued

File	EPSG Code	Projection
832_230.las	3443	NAD83(HARN) / Illinois East (ftUS)
832_232.las	3443	NAD83(HARN) / Illinois East (ftUS)
832_234.las	3443	NAD83(HARN) / Illinois East (ftUS)
832_236.las	3443	NAD83(HARN) / Illinois East (ftUS)
832_238.las	3443	NAD83(HARN) / Illinois East (ftUS)
832_240.las	3443	NAD83(HARN) / Illinois East (ftUS)
832_242.las	3443	NAD83(HARN) / Illinois East (ftUS)
832_244.las	3443	NAD83(HARN) / Illinois East (ftUS)
832_246.las	3443	NAD83(HARN) / Illinois East (ftUS)
832_248.las	3443	NAD83(HARN) / Illinois East (ftUS)
832_250.las	3443	NAD83(HARN) / Illinois East (ftUS)
832_252.las	3443	NAD83(HARN) / Illinois East (ftUS)
832_254.las	3443	NAD83(HARN) / Illinois East (ftUS)
832_256.las	3443	NAD83(HARN) / Illinois East (ftUS)
832_258.las	3443	NAD83(HARN) / Illinois East (ftUS)
832_260.las	3443	NAD83(HARN) / Illinois East (ftUS)
832_262.las	3443	NAD83(HARN) / Illinois East (ftUS)
832_264.las	3443	NAD83(HARN) / Illinois East (ftUS)
832_266.las	3443	NAD83(HARN) / Illinois East (ftUS)
832_268.las	3443	NAD83(HARN) / Illinois East (ftUS)
832_270.las	3443	NAD83(HARN) / Illinois East (ftUS)
832_272.las	3443	NAD83(HARN) / Illinois East (ftUS)
832_274.las	3443	NAD83(HARN) / Illinois East (ftUS)
832_276.las	3443	NAD83(HARN) / Illinois East (ftUS)
832_278.las	3443	NAD83(HARN) / Illinois East (ftUS)
832_280.las	3443	NAD83(HARN) / Illinois East (ftUS)
832_282.las	3443	NAD83(HARN) / Illinois East (ftUS)
832_284.las	3443	NAD83(HARN) / Illinois East (ftUS)
832_286.las	3443	NAD83(HARN) / Illinois East (ftUS)
832_288.las	3443	NAD83(HARN) / Illinois East (ftUS)
832_290.las	3443	NAD83(HARN) / Illinois East (ftUS)
832_292.las	3443	NAD83(HARN) / Illinois East (ftUS)
832_294.las	3443	NAD83(HARN) / Illinois East (ftUS)
832_296.las	3443	NAD83(HARN) / Illinois East (ftUS)
832_298.las	3443	NAD83(HARN) / Illinois East (ftUS)
832_300.las	3443	NAD83(HARN) / Illinois East (ftUS)
832_302.las	3443	NAD83(HARN) / Illinois East (ftUS)
832_304.las	3443	NAD83(HARN) / Illinois East (ftUS)
832_306.las	3443	NAD83(HARN) / Illinois East (ftUS)
832_308.las	3443	NAD83(HARN) / Illinois East (ftUS)
834_194.las	3443	NAD83(HARN) / Illinois East (ftUS)
834_196.las	3443	NAD83(HARN) / Illinois East (ftUS)
834_198.las	3443	NAD83(HARN) / Illinois East (ftUS)
834_200.las	3443	NAD83(HARN) / Illinois East (ftUS)
834_202.las	3443	NAD83(HARN) / Illinois East (ftUS)
834_204.las	3443	NAD83(HARN) / Illinois East (ftUS)
834_206.las	3443	NAD83(HARN) / Illinois East (ftUS)

2.5 Report on Coordinate Reference System (Tiled Data) - continued

File	EPSG Code	Projection
834_208.las	3443	NAD83(HARN) / Illinois East (ftUS)
834_210.las	3443	NAD83(HARN) / Illinois East (ftUS)
834_212.las	3443	NAD83(HARN) / Illinois East (ftUS)
834_214.las	3443	NAD83(HARN) / Illinois East (ftUS)
834_216.las	3443	NAD83(HARN) / Illinois East (ftUS)
834_218.las	3443	NAD83(HARN) / Illinois East (ftUS)
834_220.las	3443	NAD83(HARN) / Illinois East (ftUS)
834_222.las	3443	NAD83(HARN) / Illinois East (ftUS)
834_224.las	3443	NAD83(HARN) / Illinois East (ftUS)
834_226.las	3443	NAD83(HARN) / Illinois East (ftUS)
834_228.las	3443	NAD83(HARN) / Illinois East (ftUS)
834_230.las	3443	NAD83(HARN) / Illinois East (ftUS)
834_232.las	3443	NAD83(HARN) / Illinois East (ftUS)
834_234.las	3443	NAD83(HARN) / Illinois East (ftUS)
834_236.las	3443	NAD83(HARN) / Illinois East (ftUS)
834_238.las	3443	NAD83(HARN) / Illinois East (ftUS)
834_240.las	3443	NAD83(HARN) / Illinois East (ftUS)
834_242.las	3443	NAD83(HARN) / Illinois East (ftUS)
834_244.las	3443	NAD83(HARN) / Illinois East (ftUS)
834_246.las	3443	NAD83(HARN) / Illinois East (ftUS)
834_248.las	3443	NAD83(HARN) / Illinois East (ftUS)
834_250.las	3443	NAD83(HARN) / Illinois East (ftUS)
834_252.las	3443	NAD83(HARN) / Illinois East (ftUS)
834_254.las	3443	NAD83(HARN) / Illinois East (ftUS)
834_256.las	3443	NAD83(HARN) / Illinois East (ftUS)
834_258.las	3443	NAD83(HARN) / Illinois East (ftUS)
834_260.las	3443	NAD83(HARN) / Illinois East (ftUS)
834_262.las	3443	NAD83(HARN) / Illinois East (ftUS)
834_264.las	3443	NAD83(HARN) / Illinois East (ftUS)
834_266.las	3443	NAD83(HARN) / Illinois East (ftUS)
834_268.las	3443	NAD83(HARN) / Illinois East (ftUS)
834_270.las	3443	NAD83(HARN) / Illinois East (ftUS)
834_272.las	3443	NAD83(HARN) / Illinois East (ftUS)
834_274.las	3443	NAD83(HARN) / Illinois East (ftUS)
834_276.las	3443	NAD83(HARN) / Illinois East (ftUS)
834_278.las	3443	NAD83(HARN) / Illinois East (ftUS)
834_280.las	3443	NAD83(HARN) / Illinois East (ftUS)
834_282.las	3443	NAD83(HARN) / Illinois East (ftUS)
834_284.las	3443	NAD83(HARN) / Illinois East (ftUS)
834_286.las	3443	NAD83(HARN) / Illinois East (ftUS)
834_288.las	3443	NAD83(HARN) / Illinois East (ftUS)
834_290.las	3443	NAD83(HARN) / Illinois East (ftUS)
834_292.las	3443	NAD83(HARN) / Illinois East (ftUS)
834_294.las	3443	NAD83(HARN) / Illinois East (ftUS)
834_296.las	3443	NAD83(HARN) / Illinois East (ftUS)
834_298.las	3443	NAD83(HARN) / Illinois East (ftUS)
834_300.las	3443	NAD83(HARN) / Illinois East (ftUS)

2.5 Report on Coordinate Reference System (Tiled Data) - continued

File	EPSG Code	Projection
834_302.las	3443	NAD83(HARN) / Illinois East (ftUS)
834_304.las	3443	NAD83(HARN) / Illinois East (ftUS)
834_306.las	3443	NAD83(HARN) / Illinois East (ftUS)
834_308.las	3443	NAD83(HARN) / Illinois East (ftUS)
836_192.las	3443	NAD83(HARN) / Illinois East (ftUS)
836_194.las	3443	NAD83(HARN) / Illinois East (ftUS)
836_196.las	3443	NAD83(HARN) / Illinois East (ftUS)
836_198.las	3443	NAD83(HARN) / Illinois East (ftUS)
836_200.las	3443	NAD83(HARN) / Illinois East (ftUS)
836_202.las	3443	NAD83(HARN) / Illinois East (ftUS)
836_204.las	3443	NAD83(HARN) / Illinois East (ftUS)
836_206.las	3443	NAD83(HARN) / Illinois East (ftUS)
836_208.las	3443	NAD83(HARN) / Illinois East (ftUS)
836_210.las	3443	NAD83(HARN) / Illinois East (ftUS)
836_212.las	3443	NAD83(HARN) / Illinois East (ftUS)
836_214.las	3443	NAD83(HARN) / Illinois East (ftUS)
836_216.las	3443	NAD83(HARN) / Illinois East (ftUS)
836_218.las	3443	NAD83(HARN) / Illinois East (ftUS)
836_220.las	3443	NAD83(HARN) / Illinois East (ftUS)
836_222.las	3443	NAD83(HARN) / Illinois East (ftUS)
836_224.las	3443	NAD83(HARN) / Illinois East (ftUS)
836_226.las	3443	NAD83(HARN) / Illinois East (ftUS)
836_228.las	3443	NAD83(HARN) / Illinois East (ftUS)
836_230.las	3443	NAD83(HARN) / Illinois East (ftUS)
836_232.las	3443	NAD83(HARN) / Illinois East (ftUS)
836_234.las	3443	NAD83(HARN) / Illinois East (ftUS)
836_236.las	3443	NAD83(HARN) / Illinois East (ftUS)
836_238.las	3443	NAD83(HARN) / Illinois East (ftUS)
836_240.las	3443	NAD83(HARN) / Illinois East (ftUS)
836_242.las	3443	NAD83(HARN) / Illinois East (ftUS)
836_244.las	3443	NAD83(HARN) / Illinois East (ftUS)
836_246.las	3443	NAD83(HARN) / Illinois East (ftUS)
836_248.las	3443	NAD83(HARN) / Illinois East (ftUS)
836_250.las	3443	NAD83(HARN) / Illinois East (ftUS)
836_252.las	3443	NAD83(HARN) / Illinois East (ftUS)
836_254.las	3443	NAD83(HARN) / Illinois East (ftUS)
836_256.las	3443	NAD83(HARN) / Illinois East (ftUS)
836_258.las	3443	NAD83(HARN) / Illinois East (ftUS)
836_260.las	3443	NAD83(HARN) / Illinois East (ftUS)
836_262.las	3443	NAD83(HARN) / Illinois East (ftUS)
836_264.las	3443	NAD83(HARN) / Illinois East (ftUS)
836_266.las	3443	NAD83(HARN) / Illinois East (ftUS)
836_268.las	3443	NAD83(HARN) / Illinois East (ftUS)
836_270.las	3443	NAD83(HARN) / Illinois East (ftUS)
836_272.las	3443	NAD83(HARN) / Illinois East (ftUS)
836_274.las	3443	NAD83(HARN) / Illinois East (ftUS)
836_276.las	3443	NAD83(HARN) / Illinois East (ftUS)

2.5 Report on Coordinate Reference System (Tiled Data) - continued

File	EPSG Code	Projection
836_278.las	3443	NAD83(HARN) / Illinois East (ftUS)
836_280.las	3443	NAD83(HARN) / Illinois East (ftUS)
836_282.las	3443	NAD83(HARN) / Illinois East (ftUS)
836_284.las	3443	NAD83(HARN) / Illinois East (ftUS)
836_286.las	3443	NAD83(HARN) / Illinois East (ftUS)
836_288.las	3443	NAD83(HARN) / Illinois East (ftUS)
836_290.las	3443	NAD83(HARN) / Illinois East (ftUS)
836_292.las	3443	NAD83(HARN) / Illinois East (ftUS)
836_294.las	3443	NAD83(HARN) / Illinois East (ftUS)
836_296.las	3443	NAD83(HARN) / Illinois East (ftUS)
836_298.las	3443	NAD83(HARN) / Illinois East (ftUS)
836_300.las	3443	NAD83(HARN) / Illinois East (ftUS)
836_302.las	3443	NAD83(HARN) / Illinois East (ftUS)
836_304.las	3443	NAD83(HARN) / Illinois East (ftUS)
836_306.las	3443	NAD83(HARN) / Illinois East (ftUS)
836_308.las	3443	NAD83(HARN) / Illinois East (ftUS)
838_192.las	3443	NAD83(HARN) / Illinois East (ftUS)
838_194.las	3443	NAD83(HARN) / Illinois East (ftUS)
838_196.las	3443	NAD83(HARN) / Illinois East (ftUS)
838_198.las	3443	NAD83(HARN) / Illinois East (ftUS)
838_200.las	3443	NAD83(HARN) / Illinois East (ftUS)
838_202.las	3443	NAD83(HARN) / Illinois East (ftUS)
838_204.las	3443	NAD83(HARN) / Illinois East (ftUS)
838_206.las	3443	NAD83(HARN) / Illinois East (ftUS)
838_208.las	3443	NAD83(HARN) / Illinois East (ftUS)
838_210.las	3443	NAD83(HARN) / Illinois East (ftUS)
838_212.las	3443	NAD83(HARN) / Illinois East (ftUS)
838_214.las	3443	NAD83(HARN) / Illinois East (ftUS)
838_216.las	3443	NAD83(HARN) / Illinois East (ftUS)
838_218.las	3443	NAD83(HARN) / Illinois East (ftUS)
838_220.las	3443	NAD83(HARN) / Illinois East (ftUS)
838_222.las	3443	NAD83(HARN) / Illinois East (ftUS)
838_224.las	3443	NAD83(HARN) / Illinois East (ftUS)
838_226.las	3443	NAD83(HARN) / Illinois East (ftUS)
838_228.las	3443	NAD83(HARN) / Illinois East (ftUS)
838_230.las	3443	NAD83(HARN) / Illinois East (ftUS)
838_232.las	3443	NAD83(HARN) / Illinois East (ftUS)
838_234.las	3443	NAD83(HARN) / Illinois East (ftUS)
838_236.las	3443	NAD83(HARN) / Illinois East (ftUS)
838_238.las	3443	NAD83(HARN) / Illinois East (ftUS)
838_240.las	3443	NAD83(HARN) / Illinois East (ftUS)
838_242.las	3443	NAD83(HARN) / Illinois East (ftUS)
838_244.las	3443	NAD83(HARN) / Illinois East (ftUS)
838_246.las	3443	NAD83(HARN) / Illinois East (ftUS)
838_248.las	3443	NAD83(HARN) / Illinois East (ftUS)
838_250.las	3443	NAD83(HARN) / Illinois East (ftUS)
838_252.las	3443	NAD83(HARN) / Illinois East (ftUS)

2.5 Report on Coordinate Reference System (Tiled Data) - continued

File	EPSG Code	Projection
838_254.las	3443	NAD83(HARN) / Illinois East (ftUS)
838_256.las	3443	NAD83(HARN) / Illinois East (ftUS)
838_258.las	3443	NAD83(HARN) / Illinois East (ftUS)
838_260.las	3443	NAD83(HARN) / Illinois East (ftUS)
838_262.las	3443	NAD83(HARN) / Illinois East (ftUS)
838_264.las	3443	NAD83(HARN) / Illinois East (ftUS)
838_266.las	3443	NAD83(HARN) / Illinois East (ftUS)
838_268.las	3443	NAD83(HARN) / Illinois East (ftUS)
838_270.las	3443	NAD83(HARN) / Illinois East (ftUS)
838_272.las	3443	NAD83(HARN) / Illinois East (ftUS)
838_274.las	3443	NAD83(HARN) / Illinois East (ftUS)
838_276.las	3443	NAD83(HARN) / Illinois East (ftUS)
838_278.las	3443	NAD83(HARN) / Illinois East (ftUS)
838_280.las	3443	NAD83(HARN) / Illinois East (ftUS)
838_282.las	3443	NAD83(HARN) / Illinois East (ftUS)
838_284.las	3443	NAD83(HARN) / Illinois East (ftUS)
838_286.las	3443	NAD83(HARN) / Illinois East (ftUS)
838_288.las	3443	NAD83(HARN) / Illinois East (ftUS)
838_290.las	3443	NAD83(HARN) / Illinois East (ftUS)
838_292.las	3443	NAD83(HARN) / Illinois East (ftUS)
838_294.las	3443	NAD83(HARN) / Illinois East (ftUS)
838_296.las	3443	NAD83(HARN) / Illinois East (ftUS)
838_298.las	3443	NAD83(HARN) / Illinois East (ftUS)
838_300.las	3443	NAD83(HARN) / Illinois East (ftUS)
838_302.las	3443	NAD83(HARN) / Illinois East (ftUS)
838_304.las	3443	NAD83(HARN) / Illinois East (ftUS)
838_306.las	3443	NAD83(HARN) / Illinois East (ftUS)
838_308.las	3443	NAD83(HARN) / Illinois East (ftUS)
840_190.las	3443	NAD83(HARN) / Illinois East (ftUS)
840_192.las	3443	NAD83(HARN) / Illinois East (ftUS)
840_194.las	3443	NAD83(HARN) / Illinois East (ftUS)
840_196.las	3443	NAD83(HARN) / Illinois East (ftUS)
840_198.las	3443	NAD83(HARN) / Illinois East (ftUS)
840_200.las	3443	NAD83(HARN) / Illinois East (ftUS)
840_202.las	3443	NAD83(HARN) / Illinois East (ftUS)
840_204.las	3443	NAD83(HARN) / Illinois East (ftUS)
840_206.las	3443	NAD83(HARN) / Illinois East (ftUS)
840_208.las	3443	NAD83(HARN) / Illinois East (ftUS)
840_210.las	3443	NAD83(HARN) / Illinois East (ftUS)
840_212.las	3443	NAD83(HARN) / Illinois East (ftUS)
840_214.las	3443	NAD83(HARN) / Illinois East (ftUS)
840_216.las	3443	NAD83(HARN) / Illinois East (ftUS)
840_218.las	3443	NAD83(HARN) / Illinois East (ftUS)
840_220.las	3443	NAD83(HARN) / Illinois East (ftUS)
840_222.las	3443	NAD83(HARN) / Illinois East (ftUS)
840_224.las	3443	NAD83(HARN) / Illinois East (ftUS)
840_226.las	3443	NAD83(HARN) / Illinois East (ftUS)

2.5 Report on Coordinate Reference System (Tiled Data) - continued

File	EPSG Code	Projection
840_228.las	3443	NAD83(HARN) / Illinois East (ftUS)
840_230.las	3443	NAD83(HARN) / Illinois East (ftUS)
840_232.las	3443	NAD83(HARN) / Illinois East (ftUS)
840_234.las	3443	NAD83(HARN) / Illinois East (ftUS)
840_236.las	3443	NAD83(HARN) / Illinois East (ftUS)
840_238.las	3443	NAD83(HARN) / Illinois East (ftUS)
840_240.las	3443	NAD83(HARN) / Illinois East (ftUS)
840_242.las	3443	NAD83(HARN) / Illinois East (ftUS)
840_244.las	3443	NAD83(HARN) / Illinois East (ftUS)
840_246.las	3443	NAD83(HARN) / Illinois East (ftUS)
840_248.las	3443	NAD83(HARN) / Illinois East (ftUS)
840_250.las	3443	NAD83(HARN) / Illinois East (ftUS)
840_252.las	3443	NAD83(HARN) / Illinois East (ftUS)
840_254.las	3443	NAD83(HARN) / Illinois East (ftUS)
840_256.las	3443	NAD83(HARN) / Illinois East (ftUS)
840_258.las	3443	NAD83(HARN) / Illinois East (ftUS)
840_260.las	3443	NAD83(HARN) / Illinois East (ftUS)
840_262.las	3443	NAD83(HARN) / Illinois East (ftUS)
840_264.las	3443	NAD83(HARN) / Illinois East (ftUS)
840_266.las	3443	NAD83(HARN) / Illinois East (ftUS)
840_268.las	3443	NAD83(HARN) / Illinois East (ftUS)
840_270.las	3443	NAD83(HARN) / Illinois East (ftUS)
840_272.las	3443	NAD83(HARN) / Illinois East (ftUS)
840_274.las	3443	NAD83(HARN) / Illinois East (ftUS)
840_276.las	3443	NAD83(HARN) / Illinois East (ftUS)
840_278.las	3443	NAD83(HARN) / Illinois East (ftUS)
840_280.las	3443	NAD83(HARN) / Illinois East (ftUS)
840_282.las	3443	NAD83(HARN) / Illinois East (ftUS)
840_284.las	3443	NAD83(HARN) / Illinois East (ftUS)
840_286.las	3443	NAD83(HARN) / Illinois East (ftUS)
840_288.las	3443	NAD83(HARN) / Illinois East (ftUS)
840_290.las	3443	NAD83(HARN) / Illinois East (ftUS)
840_292.las	3443	NAD83(HARN) / Illinois East (ftUS)
840_294.las	3443	NAD83(HARN) / Illinois East (ftUS)
840_296.las	3443	NAD83(HARN) / Illinois East (ftUS)
840_298.las	3443	NAD83(HARN) / Illinois East (ftUS)
840_300.las	3443	NAD83(HARN) / Illinois East (ftUS)
840_302.las	3443	NAD83(HARN) / Illinois East (ftUS)
840_304.las	3443	NAD83(HARN) / Illinois East (ftUS)
840_306.las	3443	NAD83(HARN) / Illinois East (ftUS)
840_308.las	3443	NAD83(HARN) / Illinois East (ftUS)
842_190.las	3443	NAD83(HARN) / Illinois East (ftUS)
842_192.las	3443	NAD83(HARN) / Illinois East (ftUS)
842_194.las	3443	NAD83(HARN) / Illinois East (ftUS)
842_196.las	3443	NAD83(HARN) / Illinois East (ftUS)
842_198.las	3443	NAD83(HARN) / Illinois East (ftUS)
842_200.las	3443	NAD83(HARN) / Illinois East (ftUS)

2.5 Report on Coordinate Reference System (Tiled Data) - continued

File	EPSG Code	Projection
842_202.las	3443	NAD83(HARN) / Illinois East (ftUS)
842_204.las	3443	NAD83(HARN) / Illinois East (ftUS)
842_206.las	3443	NAD83(HARN) / Illinois East (ftUS)
842_208.las	3443	NAD83(HARN) / Illinois East (ftUS)
842_210.las	3443	NAD83(HARN) / Illinois East (ftUS)
842_212.las	3443	NAD83(HARN) / Illinois East (ftUS)
842_214.las	3443	NAD83(HARN) / Illinois East (ftUS)
842_216.las	3443	NAD83(HARN) / Illinois East (ftUS)
842_218.las	3443	NAD83(HARN) / Illinois East (ftUS)
842_220.las	3443	NAD83(HARN) / Illinois East (ftUS)
842_222.las	3443	NAD83(HARN) / Illinois East (ftUS)
842_224.las	3443	NAD83(HARN) / Illinois East (ftUS)
842_226.las	3443	NAD83(HARN) / Illinois East (ftUS)
842_228.las	3443	NAD83(HARN) / Illinois East (ftUS)
842_230.las	3443	NAD83(HARN) / Illinois East (ftUS)
842_232.las	3443	NAD83(HARN) / Illinois East (ftUS)
842_234.las	3443	NAD83(HARN) / Illinois East (ftUS)
842_236.las	3443	NAD83(HARN) / Illinois East (ftUS)
842_238.las	3443	NAD83(HARN) / Illinois East (ftUS)
842_240.las	3443	NAD83(HARN) / Illinois East (ftUS)
842_242.las	3443	NAD83(HARN) / Illinois East (ftUS)
842_244.las	3443	NAD83(HARN) / Illinois East (ftUS)
842_246.las	3443	NAD83(HARN) / Illinois East (ftUS)
842_248.las	3443	NAD83(HARN) / Illinois East (ftUS)
842_250.las	3443	NAD83(HARN) / Illinois East (ftUS)
842_252.las	3443	NAD83(HARN) / Illinois East (ftUS)
842_254.las	3443	NAD83(HARN) / Illinois East (ftUS)
842_256.las	3443	NAD83(HARN) / Illinois East (ftUS)
842_258.las	3443	NAD83(HARN) / Illinois East (ftUS)
842_260.las	3443	NAD83(HARN) / Illinois East (ftUS)
842_262.las	3443	NAD83(HARN) / Illinois East (ftUS)
842_264.las	3443	NAD83(HARN) / Illinois East (ftUS)
842_266.las	3443	NAD83(HARN) / Illinois East (ftUS)
842_268.las	3443	NAD83(HARN) / Illinois East (ftUS)
842_270.las	3443	NAD83(HARN) / Illinois East (ftUS)
842_272.las	3443	NAD83(HARN) / Illinois East (ftUS)
842_274.las	3443	NAD83(HARN) / Illinois East (ftUS)
842_276.las	3443	NAD83(HARN) / Illinois East (ftUS)
842_278.las	3443	NAD83(HARN) / Illinois East (ftUS)
842_280.las	3443	NAD83(HARN) / Illinois East (ftUS)
842_282.las	3443	NAD83(HARN) / Illinois East (ftUS)
842_284.las	3443	NAD83(HARN) / Illinois East (ftUS)
842_286.las	3443	NAD83(HARN) / Illinois East (ftUS)
842_288.las	3443	NAD83(HARN) / Illinois East (ftUS)
842_290.las	3443	NAD83(HARN) / Illinois East (ftUS)
842_292.las	3443	NAD83(HARN) / Illinois East (ftUS)
842_294.las	3443	NAD83(HARN) / Illinois East (ftUS)

2.5 Report on Coordinate Reference System (Tiled Data) - continued

File	EPSG Code	Projection
842_296.las	3443	NAD83(HARN) / Illinois East (ftUS)
842_298.las	3443	NAD83(HARN) / Illinois East (ftUS)
842_300.las	3443	NAD83(HARN) / Illinois East (ftUS)
842_302.las	3443	NAD83(HARN) / Illinois East (ftUS)
842_304.las	3443	NAD83(HARN) / Illinois East (ftUS)
842_306.las	3443	NAD83(HARN) / Illinois East (ftUS)
842_308.las	3443	NAD83(HARN) / Illinois East (ftUS)
844_190.las	3443	NAD83(HARN) / Illinois East (ftUS)
844_192.las	3443	NAD83(HARN) / Illinois East (ftUS)
844_194.las	3443	NAD83(HARN) / Illinois East (ftUS)
844_196.las	3443	NAD83(HARN) / Illinois East (ftUS)
844_198.las	3443	NAD83(HARN) / Illinois East (ftUS)
844_200.las	3443	NAD83(HARN) / Illinois East (ftUS)
844_202.las	3443	NAD83(HARN) / Illinois East (ftUS)
844_204.las	3443	NAD83(HARN) / Illinois East (ftUS)
844_206.las	3443	NAD83(HARN) / Illinois East (ftUS)
844_208.las	3443	NAD83(HARN) / Illinois East (ftUS)
844_210.las	3443	NAD83(HARN) / Illinois East (ftUS)
844_212.las	3443	NAD83(HARN) / Illinois East (ftUS)
844_214.las	3443	NAD83(HARN) / Illinois East (ftUS)
844_216.las	3443	NAD83(HARN) / Illinois East (ftUS)
844_218.las	3443	NAD83(HARN) / Illinois East (ftUS)
844_220.las	3443	NAD83(HARN) / Illinois East (ftUS)
844_222.las	3443	NAD83(HARN) / Illinois East (ftUS)
844_224.las	3443	NAD83(HARN) / Illinois East (ftUS)
844_226.las	3443	NAD83(HARN) / Illinois East (ftUS)
844_228.las	3443	NAD83(HARN) / Illinois East (ftUS)
844_230.las	3443	NAD83(HARN) / Illinois East (ftUS)
844_232.las	3443	NAD83(HARN) / Illinois East (ftUS)
844_234.las	3443	NAD83(HARN) / Illinois East (ftUS)
844_236.las	3443	NAD83(HARN) / Illinois East (ftUS)
844_238.las	3443	NAD83(HARN) / Illinois East (ftUS)
844_240.las	3443	NAD83(HARN) / Illinois East (ftUS)
844_242.las	3443	NAD83(HARN) / Illinois East (ftUS)
844_244.las	3443	NAD83(HARN) / Illinois East (ftUS)
844_246.las	3443	NAD83(HARN) / Illinois East (ftUS)
844_248.las	3443	NAD83(HARN) / Illinois East (ftUS)
844_250.las	3443	NAD83(HARN) / Illinois East (ftUS)
844_252.las	3443	NAD83(HARN) / Illinois East (ftUS)
844_254.las	3443	NAD83(HARN) / Illinois East (ftUS)
844_256.las	3443	NAD83(HARN) / Illinois East (ftUS)
844_258.las	3443	NAD83(HARN) / Illinois East (ftUS)
844_260.las	3443	NAD83(HARN) / Illinois East (ftUS)
844_262.las	3443	NAD83(HARN) / Illinois East (ftUS)
844_264.las	3443	NAD83(HARN) / Illinois East (ftUS)
844_266.las	3443	NAD83(HARN) / Illinois East (ftUS)
844_268.las	3443	NAD83(HARN) / Illinois East (ftUS)

2.5 Report on Coordinate Reference System (Tiled Data) - continued

File	EPSG Code	Projection
844_270.las	3443	NAD83(HARN) / Illinois East (ftUS)
844_272.las	3443	NAD83(HARN) / Illinois East (ftUS)
844_274.las	3443	NAD83(HARN) / Illinois East (ftUS)
844_276.las	3443	NAD83(HARN) / Illinois East (ftUS)
844_278.las	3443	NAD83(HARN) / Illinois East (ftUS)
844_280.las	3443	NAD83(HARN) / Illinois East (ftUS)
844_282.las	3443	NAD83(HARN) / Illinois East (ftUS)
844_284.las	3443	NAD83(HARN) / Illinois East (ftUS)
844_286.las	3443	NAD83(HARN) / Illinois East (ftUS)
844_288.las	3443	NAD83(HARN) / Illinois East (ftUS)
844_290.las	3443	NAD83(HARN) / Illinois East (ftUS)
844_292.las	3443	NAD83(HARN) / Illinois East (ftUS)
844_294.las	3443	NAD83(HARN) / Illinois East (ftUS)
844_296.las	3443	NAD83(HARN) / Illinois East (ftUS)
844_298.las	3443	NAD83(HARN) / Illinois East (ftUS)
844_300.las	3443	NAD83(HARN) / Illinois East (ftUS)
844_302.las	3443	NAD83(HARN) / Illinois East (ftUS)
844_304.las	3443	NAD83(HARN) / Illinois East (ftUS)
844_306.las	3443	NAD83(HARN) / Illinois East (ftUS)
844_308.las	3443	NAD83(HARN) / Illinois East (ftUS)
846_188.las	3443	NAD83(HARN) / Illinois East (ftUS)
846_190.las	3443	NAD83(HARN) / Illinois East (ftUS)
846_192.las	3443	NAD83(HARN) / Illinois East (ftUS)
846_194.las	3443	NAD83(HARN) / Illinois East (ftUS)
846_196.las	3443	NAD83(HARN) / Illinois East (ftUS)
846_198.las	3443	NAD83(HARN) / Illinois East (ftUS)
846_200.las	3443	NAD83(HARN) / Illinois East (ftUS)
846_202.las	3443	NAD83(HARN) / Illinois East (ftUS)
846_204.las	3443	NAD83(HARN) / Illinois East (ftUS)
846_206.las	3443	NAD83(HARN) / Illinois East (ftUS)
846_208.las	3443	NAD83(HARN) / Illinois East (ftUS)
846_210.las	3443	NAD83(HARN) / Illinois East (ftUS)
846_212.las	3443	NAD83(HARN) / Illinois East (ftUS)
846_214.las	3443	NAD83(HARN) / Illinois East (ftUS)
846_216.las	3443	NAD83(HARN) / Illinois East (ftUS)
846_218.las	3443	NAD83(HARN) / Illinois East (ftUS)
846_220.las	3443	NAD83(HARN) / Illinois East (ftUS)
846_222.las	3443	NAD83(HARN) / Illinois East (ftUS)
846_224.las	3443	NAD83(HARN) / Illinois East (ftUS)
846_226.las	3443	NAD83(HARN) / Illinois East (ftUS)
846_228.las	3443	NAD83(HARN) / Illinois East (ftUS)
846_230.las	3443	NAD83(HARN) / Illinois East (ftUS)
846_232.las	3443	NAD83(HARN) / Illinois East (ftUS)
846_234.las	3443	NAD83(HARN) / Illinois East (ftUS)
846_236.las	3443	NAD83(HARN) / Illinois East (ftUS)
846_238.las	3443	NAD83(HARN) / Illinois East (ftUS)
846_240.las	3443	NAD83(HARN) / Illinois East (ftUS)

2.5 Report on Coordinate Reference System (Tiled Data) - continued

File	EPSG Code	Projection
846_242.las	3443	NAD83(HARN) / Illinois East (ftUS)
846_244.las	3443	NAD83(HARN) / Illinois East (ftUS)
846_246.las	3443	NAD83(HARN) / Illinois East (ftUS)
846_248.las	3443	NAD83(HARN) / Illinois East (ftUS)
846_250.las	3443	NAD83(HARN) / Illinois East (ftUS)
846_252.las	3443	NAD83(HARN) / Illinois East (ftUS)
846_254.las	3443	NAD83(HARN) / Illinois East (ftUS)
846_256.las	3443	NAD83(HARN) / Illinois East (ftUS)
846_258.las	3443	NAD83(HARN) / Illinois East (ftUS)
846_260.las	3443	NAD83(HARN) / Illinois East (ftUS)
846_262.las	3443	NAD83(HARN) / Illinois East (ftUS)
846_264.las	3443	NAD83(HARN) / Illinois East (ftUS)
846_266.las	3443	NAD83(HARN) / Illinois East (ftUS)
846_268.las	3443	NAD83(HARN) / Illinois East (ftUS)
846_270.las	3443	NAD83(HARN) / Illinois East (ftUS)
846_272.las	3443	NAD83(HARN) / Illinois East (ftUS)
846_274.las	3443	NAD83(HARN) / Illinois East (ftUS)
846_276.las	3443	NAD83(HARN) / Illinois East (ftUS)
846_278.las	3443	NAD83(HARN) / Illinois East (ftUS)
846_280.las	3443	NAD83(HARN) / Illinois East (ftUS)
846_282.las	3443	NAD83(HARN) / Illinois East (ftUS)
846_284.las	3443	NAD83(HARN) / Illinois East (ftUS)
846_286.las	3443	NAD83(HARN) / Illinois East (ftUS)
846_288.las	3443	NAD83(HARN) / Illinois East (ftUS)
846_290.las	3443	NAD83(HARN) / Illinois East (ftUS)
846_292.las	3443	NAD83(HARN) / Illinois East (ftUS)
846_294.las	3443	NAD83(HARN) / Illinois East (ftUS)
846_296.las	3443	NAD83(HARN) / Illinois East (ftUS)
846_298.las	3443	NAD83(HARN) / Illinois East (ftUS)
846_300.las	3443	NAD83(HARN) / Illinois East (ftUS)
846_302.las	3443	NAD83(HARN) / Illinois East (ftUS)
846_304.las	3443	NAD83(HARN) / Illinois East (ftUS)
846_306.las	3443	NAD83(HARN) / Illinois East (ftUS)
846_308.las	3443	NAD83(HARN) / Illinois East (ftUS)
848_188.las	3443	NAD83(HARN) / Illinois East (ftUS)
848_190.las	3443	NAD83(HARN) / Illinois East (ftUS)
848_192.las	3443	NAD83(HARN) / Illinois East (ftUS)
848_194.las	3443	NAD83(HARN) / Illinois East (ftUS)
848_196.las	3443	NAD83(HARN) / Illinois East (ftUS)
848_198.las	3443	NAD83(HARN) / Illinois East (ftUS)
848_200.las	3443	NAD83(HARN) / Illinois East (ftUS)
848_202.las	3443	NAD83(HARN) / Illinois East (ftUS)
848_204.las	3443	NAD83(HARN) / Illinois East (ftUS)
848_206.las	3443	NAD83(HARN) / Illinois East (ftUS)
848_208.las	3443	NAD83(HARN) / Illinois East (ftUS)
848_210.las	3443	NAD83(HARN) / Illinois East (ftUS)
848_212.las	3443	NAD83(HARN) / Illinois East (ftUS)

2.5 Report on Coordinate Reference System (Tiled Data) - continued

File	EPSG Code	Projection
848_214.las	3443	NAD83(HARN) / Illinois East (ftUS)
848_216.las	3443	NAD83(HARN) / Illinois East (ftUS)
848_218.las	3443	NAD83(HARN) / Illinois East (ftUS)
848_220.las	3443	NAD83(HARN) / Illinois East (ftUS)
848_222.las	3443	NAD83(HARN) / Illinois East (ftUS)
848_224.las	3443	NAD83(HARN) / Illinois East (ftUS)
848_226.las	3443	NAD83(HARN) / Illinois East (ftUS)
848_228.las	3443	NAD83(HARN) / Illinois East (ftUS)
848_230.las	3443	NAD83(HARN) / Illinois East (ftUS)
848_232.las	3443	NAD83(HARN) / Illinois East (ftUS)
848_234.las	3443	NAD83(HARN) / Illinois East (ftUS)
848_236.las	3443	NAD83(HARN) / Illinois East (ftUS)
848_238.las	3443	NAD83(HARN) / Illinois East (ftUS)
848_240.las	3443	NAD83(HARN) / Illinois East (ftUS)
848_242.las	3443	NAD83(HARN) / Illinois East (ftUS)
848_244.las	3443	NAD83(HARN) / Illinois East (ftUS)
848_246.las	3443	NAD83(HARN) / Illinois East (ftUS)
848_248.las	3443	NAD83(HARN) / Illinois East (ftUS)
848_250.las	3443	NAD83(HARN) / Illinois East (ftUS)
848_252.las	3443	NAD83(HARN) / Illinois East (ftUS)
848_254.las	3443	NAD83(HARN) / Illinois East (ftUS)
848_256.las	3443	NAD83(HARN) / Illinois East (ftUS)
848_258.las	3443	NAD83(HARN) / Illinois East (ftUS)
848_260.las	3443	NAD83(HARN) / Illinois East (ftUS)
848_262.las	3443	NAD83(HARN) / Illinois East (ftUS)
848_264.las	3443	NAD83(HARN) / Illinois East (ftUS)
848_266.las	3443	NAD83(HARN) / Illinois East (ftUS)
848_268.las	3443	NAD83(HARN) / Illinois East (ftUS)
848_270.las	3443	NAD83(HARN) / Illinois East (ftUS)
848_272.las	3443	NAD83(HARN) / Illinois East (ftUS)
848_274.las	3443	NAD83(HARN) / Illinois East (ftUS)
848_276.las	3443	NAD83(HARN) / Illinois East (ftUS)
848_278.las	3443	NAD83(HARN) / Illinois East (ftUS)
848_280.las	3443	NAD83(HARN) / Illinois East (ftUS)
848_282.las	3443	NAD83(HARN) / Illinois East (ftUS)
848_284.las	3443	NAD83(HARN) / Illinois East (ftUS)
848_286.las	3443	NAD83(HARN) / Illinois East (ftUS)
848_288.las	3443	NAD83(HARN) / Illinois East (ftUS)
848_290.las	3443	NAD83(HARN) / Illinois East (ftUS)
848_292.las	3443	NAD83(HARN) / Illinois East (ftUS)
848_294.las	3443	NAD83(HARN) / Illinois East (ftUS)
848_296.las	3443	NAD83(HARN) / Illinois East (ftUS)
848_298.las	3443	NAD83(HARN) / Illinois East (ftUS)
848_300.las	3443	NAD83(HARN) / Illinois East (ftUS)
848_302.las	3443	NAD83(HARN) / Illinois East (ftUS)
848_304.las	3443	NAD83(HARN) / Illinois East (ftUS)
848_306.las	3443	NAD83(HARN) / Illinois East (ftUS)

2.5 Report on Coordinate Reference System (Tiled Data) - continued

File	EPSG Code	Projection
848_308.las	3443	NAD83(HARN) / Illinois East (ftUS)
850_186.las	3443	NAD83(HARN) / Illinois East (ftUS)
850_188.las	3443	NAD83(HARN) / Illinois East (ftUS)
850_190.las	3443	NAD83(HARN) / Illinois East (ftUS)
850_192.las	3443	NAD83(HARN) / Illinois East (ftUS)
850_194.las	3443	NAD83(HARN) / Illinois East (ftUS)
850_196.las	3443	NAD83(HARN) / Illinois East (ftUS)
850_198.las	3443	NAD83(HARN) / Illinois East (ftUS)
850_200.las	3443	NAD83(HARN) / Illinois East (ftUS)
850_202.las	3443	NAD83(HARN) / Illinois East (ftUS)
850_204.las	3443	NAD83(HARN) / Illinois East (ftUS)
850_206.las	3443	NAD83(HARN) / Illinois East (ftUS)
850_208.las	3443	NAD83(HARN) / Illinois East (ftUS)
850_210.las	3443	NAD83(HARN) / Illinois East (ftUS)
850_212.las	3443	NAD83(HARN) / Illinois East (ftUS)
850_214.las	3443	NAD83(HARN) / Illinois East (ftUS)
850_216.las	3443	NAD83(HARN) / Illinois East (ftUS)
850_218.las	3443	NAD83(HARN) / Illinois East (ftUS)
850_220.las	3443	NAD83(HARN) / Illinois East (ftUS)
850_222.las	3443	NAD83(HARN) / Illinois East (ftUS)
850_224.las	3443	NAD83(HARN) / Illinois East (ftUS)
850_226.las	3443	NAD83(HARN) / Illinois East (ftUS)
850_228.las	3443	NAD83(HARN) / Illinois East (ftUS)
850_230.las	3443	NAD83(HARN) / Illinois East (ftUS)
850_232.las	3443	NAD83(HARN) / Illinois East (ftUS)
850_234.las	3443	NAD83(HARN) / Illinois East (ftUS)
850_236.las	3443	NAD83(HARN) / Illinois East (ftUS)
850_238.las	3443	NAD83(HARN) / Illinois East (ftUS)
850_240.las	3443	NAD83(HARN) / Illinois East (ftUS)
850_242.las	3443	NAD83(HARN) / Illinois East (ftUS)
850_244.las	3443	NAD83(HARN) / Illinois East (ftUS)
850_246.las	3443	NAD83(HARN) / Illinois East (ftUS)
850_248.las	3443	NAD83(HARN) / Illinois East (ftUS)
850_250.las	3443	NAD83(HARN) / Illinois East (ftUS)
850_252.las	3443	NAD83(HARN) / Illinois East (ftUS)
850_254.las	3443	NAD83(HARN) / Illinois East (ftUS)
850_256.las	3443	NAD83(HARN) / Illinois East (ftUS)
850_258.las	3443	NAD83(HARN) / Illinois East (ftUS)
850_260.las	3443	NAD83(HARN) / Illinois East (ftUS)
850_262.las	3443	NAD83(HARN) / Illinois East (ftUS)
850_264.las	3443	NAD83(HARN) / Illinois East (ftUS)
850_266.las	3443	NAD83(HARN) / Illinois East (ftUS)
850_268.las	3443	NAD83(HARN) / Illinois East (ftUS)
850_270.las	3443	NAD83(HARN) / Illinois East (ftUS)
850_272.las	3443	NAD83(HARN) / Illinois East (ftUS)
850_274.las	3443	NAD83(HARN) / Illinois East (ftUS)
850_276.las	3443	NAD83(HARN) / Illinois East (ftUS)

2.5 Report on Coordinate Reference System (Tiled Data) - continued

File	EPSG Code	Projection
850_278.las	3443	NAD83(HARN) / Illinois East (ftUS)
850_280.las	3443	NAD83(HARN) / Illinois East (ftUS)
850_282.las	3443	NAD83(HARN) / Illinois East (ftUS)
850_284.las	3443	NAD83(HARN) / Illinois East (ftUS)
850_286.las	3443	NAD83(HARN) / Illinois East (ftUS)
850_288.las	3443	NAD83(HARN) / Illinois East (ftUS)
850_290.las	3443	NAD83(HARN) / Illinois East (ftUS)
850_292.las	3443	NAD83(HARN) / Illinois East (ftUS)
850_294.las	3443	NAD83(HARN) / Illinois East (ftUS)
850_296.las	3443	NAD83(HARN) / Illinois East (ftUS)
850_298.las	3443	NAD83(HARN) / Illinois East (ftUS)
850_300.las	3443	NAD83(HARN) / Illinois East (ftUS)
850_302.las	3443	NAD83(HARN) / Illinois East (ftUS)
850_304.las	3443	NAD83(HARN) / Illinois East (ftUS)
850_306.las	3443	NAD83(HARN) / Illinois East (ftUS)
850_308.las	3443	NAD83(HARN) / Illinois East (ftUS)
852_184.las	3443	NAD83(HARN) / Illinois East (ftUS)
852_186.las	3443	NAD83(HARN) / Illinois East (ftUS)
852_188.las	3443	NAD83(HARN) / Illinois East (ftUS)
852_190.las	3443	NAD83(HARN) / Illinois East (ftUS)
852_192.las	3443	NAD83(HARN) / Illinois East (ftUS)
852_194.las	3443	NAD83(HARN) / Illinois East (ftUS)
852_196.las	3443	NAD83(HARN) / Illinois East (ftUS)
852_198.las	3443	NAD83(HARN) / Illinois East (ftUS)
852_200.las	3443	NAD83(HARN) / Illinois East (ftUS)
852_202.las	3443	NAD83(HARN) / Illinois East (ftUS)
852_204.las	3443	NAD83(HARN) / Illinois East (ftUS)
852_206.las	3443	NAD83(HARN) / Illinois East (ftUS)
852_208.las	3443	NAD83(HARN) / Illinois East (ftUS)
852_210.las	3443	NAD83(HARN) / Illinois East (ftUS)
852_212.las	3443	NAD83(HARN) / Illinois East (ftUS)
852_214.las	3443	NAD83(HARN) / Illinois East (ftUS)
852_216.las	3443	NAD83(HARN) / Illinois East (ftUS)
852_218.las	3443	NAD83(HARN) / Illinois East (ftUS)
852_220.las	3443	NAD83(HARN) / Illinois East (ftUS)
852_222.las	3443	NAD83(HARN) / Illinois East (ftUS)
852_224.las	3443	NAD83(HARN) / Illinois East (ftUS)
852_226.las	3443	NAD83(HARN) / Illinois East (ftUS)
852_228.las	3443	NAD83(HARN) / Illinois East (ftUS)
852_230.las	3443	NAD83(HARN) / Illinois East (ftUS)
852_232.las	3443	NAD83(HARN) / Illinois East (ftUS)
852_234.las	3443	NAD83(HARN) / Illinois East (ftUS)
852_236.las	3443	NAD83(HARN) / Illinois East (ftUS)
852_238.las	3443	NAD83(HARN) / Illinois East (ftUS)
852_240.las	3443	NAD83(HARN) / Illinois East (ftUS)
852_242.las	3443	NAD83(HARN) / Illinois East (ftUS)
852_244.las	3443	NAD83(HARN) / Illinois East (ftUS)

2.5 Report on Coordinate Reference System (Tiled Data) - continued

File	EPSG Code	Projection
852_246.las	3443	NAD83(HARN) / Illinois East (ftUS)
852_248.las	3443	NAD83(HARN) / Illinois East (ftUS)
852_250.las	3443	NAD83(HARN) / Illinois East (ftUS)
852_252.las	3443	NAD83(HARN) / Illinois East (ftUS)
852_254.las	3443	NAD83(HARN) / Illinois East (ftUS)
852_256.las	3443	NAD83(HARN) / Illinois East (ftUS)
852_258.las	3443	NAD83(HARN) / Illinois East (ftUS)
852_260.las	3443	NAD83(HARN) / Illinois East (ftUS)
852_262.las	3443	NAD83(HARN) / Illinois East (ftUS)
852_264.las	3443	NAD83(HARN) / Illinois East (ftUS)
852_266.las	3443	NAD83(HARN) / Illinois East (ftUS)
852_268.las	3443	NAD83(HARN) / Illinois East (ftUS)
852_270.las	3443	NAD83(HARN) / Illinois East (ftUS)
852_272.las	3443	NAD83(HARN) / Illinois East (ftUS)
852_274.las	3443	NAD83(HARN) / Illinois East (ftUS)
852_276.las	3443	NAD83(HARN) / Illinois East (ftUS)
852_278.las	3443	NAD83(HARN) / Illinois East (ftUS)
852_280.las	3443	NAD83(HARN) / Illinois East (ftUS)
852_282.las	3443	NAD83(HARN) / Illinois East (ftUS)
852_284.las	3443	NAD83(HARN) / Illinois East (ftUS)
852_286.las	3443	NAD83(HARN) / Illinois East (ftUS)
852_288.las	3443	NAD83(HARN) / Illinois East (ftUS)
852_290.las	3443	NAD83(HARN) / Illinois East (ftUS)
852_292.las	3443	NAD83(HARN) / Illinois East (ftUS)
852_294.las	3443	NAD83(HARN) / Illinois East (ftUS)
852_296.las	3443	NAD83(HARN) / Illinois East (ftUS)
852_298.las	3443	NAD83(HARN) / Illinois East (ftUS)
852_300.las	3443	NAD83(HARN) / Illinois East (ftUS)
852_302.las	3443	NAD83(HARN) / Illinois East (ftUS)
852_304.las	3443	NAD83(HARN) / Illinois East (ftUS)
852_306.las	3443	NAD83(HARN) / Illinois East (ftUS)
854_182.las	3443	NAD83(HARN) / Illinois East (ftUS)
854_184.las	3443	NAD83(HARN) / Illinois East (ftUS)
854_186.las	3443	NAD83(HARN) / Illinois East (ftUS)
854_188.las	3443	NAD83(HARN) / Illinois East (ftUS)
854_190.las	3443	NAD83(HARN) / Illinois East (ftUS)
854_192.las	3443	NAD83(HARN) / Illinois East (ftUS)
854_194.las	3443	NAD83(HARN) / Illinois East (ftUS)
854_196.las	3443	NAD83(HARN) / Illinois East (ftUS)
854_198.las	3443	NAD83(HARN) / Illinois East (ftUS)
854_200.las	3443	NAD83(HARN) / Illinois East (ftUS)
854_202.las	3443	NAD83(HARN) / Illinois East (ftUS)
854_204.las	3443	NAD83(HARN) / Illinois East (ftUS)
854_206.las	3443	NAD83(HARN) / Illinois East (ftUS)
854_208.las	3443	NAD83(HARN) / Illinois East (ftUS)
854_210.las	3443	NAD83(HARN) / Illinois East (ftUS)
854_212.las	3443	NAD83(HARN) / Illinois East (ftUS)

2.5 Report on Coordinate Reference System (Tiled Data) - continued

File	EPSG Code	Projection
854_214.las	3443	NAD83(HARN) / Illinois East (ftUS)
854_216.las	3443	NAD83(HARN) / Illinois East (ftUS)
854_218.las	3443	NAD83(HARN) / Illinois East (ftUS)
854_220.las	3443	NAD83(HARN) / Illinois East (ftUS)
854_222.las	3443	NAD83(HARN) / Illinois East (ftUS)
854_224.las	3443	NAD83(HARN) / Illinois East (ftUS)
854_226.las	3443	NAD83(HARN) / Illinois East (ftUS)
854_228.las	3443	NAD83(HARN) / Illinois East (ftUS)
854_230.las	3443	NAD83(HARN) / Illinois East (ftUS)
854_232.las	3443	NAD83(HARN) / Illinois East (ftUS)
854_234.las	3443	NAD83(HARN) / Illinois East (ftUS)
854_236.las	3443	NAD83(HARN) / Illinois East (ftUS)
854_238.las	3443	NAD83(HARN) / Illinois East (ftUS)
854_240.las	3443	NAD83(HARN) / Illinois East (ftUS)
854_242.las	3443	NAD83(HARN) / Illinois East (ftUS)
854_244.las	3443	NAD83(HARN) / Illinois East (ftUS)
854_246.las	3443	NAD83(HARN) / Illinois East (ftUS)
854_248.las	3443	NAD83(HARN) / Illinois East (ftUS)
854_250.las	3443	NAD83(HARN) / Illinois East (ftUS)
854_252.las	3443	NAD83(HARN) / Illinois East (ftUS)
854_254.las	3443	NAD83(HARN) / Illinois East (ftUS)
854_256.las	3443	NAD83(HARN) / Illinois East (ftUS)
854_258.las	3443	NAD83(HARN) / Illinois East (ftUS)
854_260.las	3443	NAD83(HARN) / Illinois East (ftUS)
854_262.las	3443	NAD83(HARN) / Illinois East (ftUS)
854_264.las	3443	NAD83(HARN) / Illinois East (ftUS)
854_266.las	3443	NAD83(HARN) / Illinois East (ftUS)
854_268.las	3443	NAD83(HARN) / Illinois East (ftUS)
854_270.las	3443	NAD83(HARN) / Illinois East (ftUS)
854_272.las	3443	NAD83(HARN) / Illinois East (ftUS)
854_274.las	3443	NAD83(HARN) / Illinois East (ftUS)
854_276.las	3443	NAD83(HARN) / Illinois East (ftUS)
854_278.las	3443	NAD83(HARN) / Illinois East (ftUS)
854_280.las	3443	NAD83(HARN) / Illinois East (ftUS)
854_282.las	3443	NAD83(HARN) / Illinois East (ftUS)
854_284.las	3443	NAD83(HARN) / Illinois East (ftUS)
854_286.las	3443	NAD83(HARN) / Illinois East (ftUS)
854_288.las	3443	NAD83(HARN) / Illinois East (ftUS)
854_290.las	3443	NAD83(HARN) / Illinois East (ftUS)
854_292.las	3443	NAD83(HARN) / Illinois East (ftUS)
854_294.las	3443	NAD83(HARN) / Illinois East (ftUS)
854_296.las	3443	NAD83(HARN) / Illinois East (ftUS)
854_298.las	3443	NAD83(HARN) / Illinois East (ftUS)
854_300.las	3443	NAD83(HARN) / Illinois East (ftUS)
854_302.las	3443	NAD83(HARN) / Illinois East (ftUS)
854_304.las	3443	NAD83(HARN) / Illinois East (ftUS)
854_306.las	3443	NAD83(HARN) / Illinois East (ftUS)

2.5 Report on Coordinate Reference System (Tiled Data) - continued

File	EPSG Code	Projection
856_180.las	3443	NAD83(HARN) / Illinois East (ftUS)
856_182.las	3443	NAD83(HARN) / Illinois East (ftUS)
856_184.las	3443	NAD83(HARN) / Illinois East (ftUS)
856_186.las	3443	NAD83(HARN) / Illinois East (ftUS)
856_188.las	3443	NAD83(HARN) / Illinois East (ftUS)
856_190.las	3443	NAD83(HARN) / Illinois East (ftUS)
856_192.las	3443	NAD83(HARN) / Illinois East (ftUS)
856_194.las	3443	NAD83(HARN) / Illinois East (ftUS)
856_196.las	3443	NAD83(HARN) / Illinois East (ftUS)
856_198.las	3443	NAD83(HARN) / Illinois East (ftUS)
856_200.las	3443	NAD83(HARN) / Illinois East (ftUS)
856_202.las	3443	NAD83(HARN) / Illinois East (ftUS)
856_204.las	3443	NAD83(HARN) / Illinois East (ftUS)
856_206.las	3443	NAD83(HARN) / Illinois East (ftUS)
856_208.las	3443	NAD83(HARN) / Illinois East (ftUS)
856_210.las	3443	NAD83(HARN) / Illinois East (ftUS)
856_212.las	3443	NAD83(HARN) / Illinois East (ftUS)
856_214.las	3443	NAD83(HARN) / Illinois East (ftUS)
856_216.las	3443	NAD83(HARN) / Illinois East (ftUS)
856_218.las	3443	NAD83(HARN) / Illinois East (ftUS)
856_220.las	3443	NAD83(HARN) / Illinois East (ftUS)
856_222.las	3443	NAD83(HARN) / Illinois East (ftUS)
856_224.las	3443	NAD83(HARN) / Illinois East (ftUS)
856_226.las	3443	NAD83(HARN) / Illinois East (ftUS)
856_228.las	3443	NAD83(HARN) / Illinois East (ftUS)
856_230.las	3443	NAD83(HARN) / Illinois East (ftUS)
856_232.las	3443	NAD83(HARN) / Illinois East (ftUS)
856_234.las	3443	NAD83(HARN) / Illinois East (ftUS)
856_236.las	3443	NAD83(HARN) / Illinois East (ftUS)
856_238.las	3443	NAD83(HARN) / Illinois East (ftUS)
856_240.las	3443	NAD83(HARN) / Illinois East (ftUS)
856_242.las	3443	NAD83(HARN) / Illinois East (ftUS)
856_244.las	3443	NAD83(HARN) / Illinois East (ftUS)
856_246.las	3443	NAD83(HARN) / Illinois East (ftUS)
856_248.las	3443	NAD83(HARN) / Illinois East (ftUS)
856_250.las	3443	NAD83(HARN) / Illinois East (ftUS)
856_252.las	3443	NAD83(HARN) / Illinois East (ftUS)
856_254.las	3443	NAD83(HARN) / Illinois East (ftUS)
856_256.las	3443	NAD83(HARN) / Illinois East (ftUS)
856_258.las	3443	NAD83(HARN) / Illinois East (ftUS)
856_260.las	3443	NAD83(HARN) / Illinois East (ftUS)
856_262.las	3443	NAD83(HARN) / Illinois East (ftUS)
856_264.las	3443	NAD83(HARN) / Illinois East (ftUS)
856_266.las	3443	NAD83(HARN) / Illinois East (ftUS)
856_268.las	3443	NAD83(HARN) / Illinois East (ftUS)
856_270.las	3443	NAD83(HARN) / Illinois East (ftUS)
856_272.las	3443	NAD83(HARN) / Illinois East (ftUS)

2.5 Report on Coordinate Reference System (Tiled Data) - continued

File	EPSG Code	Projection
856_274.las	3443	NAD83(HARN) / Illinois East (ftUS)
856_276.las	3443	NAD83(HARN) / Illinois East (ftUS)
856_278.las	3443	NAD83(HARN) / Illinois East (ftUS)
856_280.las	3443	NAD83(HARN) / Illinois East (ftUS)
856_282.las	3443	NAD83(HARN) / Illinois East (ftUS)
856_284.las	3443	NAD83(HARN) / Illinois East (ftUS)
856_286.las	3443	NAD83(HARN) / Illinois East (ftUS)
856_288.las	3443	NAD83(HARN) / Illinois East (ftUS)
856_290.las	3443	NAD83(HARN) / Illinois East (ftUS)
856_292.las	3443	NAD83(HARN) / Illinois East (ftUS)
856_294.las	3443	NAD83(HARN) / Illinois East (ftUS)
856_296.las	3443	NAD83(HARN) / Illinois East (ftUS)
856_298.las	3443	NAD83(HARN) / Illinois East (ftUS)
856_300.las	3443	NAD83(HARN) / Illinois East (ftUS)
856_302.las	3443	NAD83(HARN) / Illinois East (ftUS)
856_304.las	3443	NAD83(HARN) / Illinois East (ftUS)
856_306.las	3443	NAD83(HARN) / Illinois East (ftUS)
858_180.las	3443	NAD83(HARN) / Illinois East (ftUS)
858_182.las	3443	NAD83(HARN) / Illinois East (ftUS)
858_184.las	3443	NAD83(HARN) / Illinois East (ftUS)
858_186.las	3443	NAD83(HARN) / Illinois East (ftUS)
858_188.las	3443	NAD83(HARN) / Illinois East (ftUS)
858_190.las	3443	NAD83(HARN) / Illinois East (ftUS)
858_192.las	3443	NAD83(HARN) / Illinois East (ftUS)
858_194.las	3443	NAD83(HARN) / Illinois East (ftUS)
858_196.las	3443	NAD83(HARN) / Illinois East (ftUS)
858_198.las	3443	NAD83(HARN) / Illinois East (ftUS)
858_200.las	3443	NAD83(HARN) / Illinois East (ftUS)
858_202.las	3443	NAD83(HARN) / Illinois East (ftUS)
858_204.las	3443	NAD83(HARN) / Illinois East (ftUS)
858_206.las	3443	NAD83(HARN) / Illinois East (ftUS)
858_208.las	3443	NAD83(HARN) / Illinois East (ftUS)
858_210.las	3443	NAD83(HARN) / Illinois East (ftUS)
858_212.las	3443	NAD83(HARN) / Illinois East (ftUS)
858_214.las	3443	NAD83(HARN) / Illinois East (ftUS)
858_216.las	3443	NAD83(HARN) / Illinois East (ftUS)
858_218.las	3443	NAD83(HARN) / Illinois East (ftUS)
858_220.las	3443	NAD83(HARN) / Illinois East (ftUS)
858_222.las	3443	NAD83(HARN) / Illinois East (ftUS)
858_224.las	3443	NAD83(HARN) / Illinois East (ftUS)
858_226.las	3443	NAD83(HARN) / Illinois East (ftUS)
858_228.las	3443	NAD83(HARN) / Illinois East (ftUS)
858_230.las	3443	NAD83(HARN) / Illinois East (ftUS)
858_232.las	3443	NAD83(HARN) / Illinois East (ftUS)
858_234.las	3443	NAD83(HARN) / Illinois East (ftUS)
858_236.las	3443	NAD83(HARN) / Illinois East (ftUS)
858_238.las	3443	NAD83(HARN) / Illinois East (ftUS)

2.5 Report on Coordinate Reference System (Tiled Data) - continued

File	EPSG Code	Projection
858_240.las	3443	NAD83(HARN) / Illinois East (ftUS)
858_242.las	3443	NAD83(HARN) / Illinois East (ftUS)
858_244.las	3443	NAD83(HARN) / Illinois East (ftUS)
858_246.las	3443	NAD83(HARN) / Illinois East (ftUS)
858_248.las	3443	NAD83(HARN) / Illinois East (ftUS)
858_250.las	3443	NAD83(HARN) / Illinois East (ftUS)
858_252.las	3443	NAD83(HARN) / Illinois East (ftUS)
858_254.las	3443	NAD83(HARN) / Illinois East (ftUS)
858_256.las	3443	NAD83(HARN) / Illinois East (ftUS)
858_258.las	3443	NAD83(HARN) / Illinois East (ftUS)
858_260.las	3443	NAD83(HARN) / Illinois East (ftUS)
858_262.las	3443	NAD83(HARN) / Illinois East (ftUS)
858_264.las	3443	NAD83(HARN) / Illinois East (ftUS)
858_266.las	3443	NAD83(HARN) / Illinois East (ftUS)
858_268.las	3443	NAD83(HARN) / Illinois East (ftUS)
858_270.las	3443	NAD83(HARN) / Illinois East (ftUS)
858_272.las	3443	NAD83(HARN) / Illinois East (ftUS)
858_274.las	3443	NAD83(HARN) / Illinois East (ftUS)
858_276.las	3443	NAD83(HARN) / Illinois East (ftUS)
858_278.las	3443	NAD83(HARN) / Illinois East (ftUS)
858_280.las	3443	NAD83(HARN) / Illinois East (ftUS)
858_282.las	3443	NAD83(HARN) / Illinois East (ftUS)
858_284.las	3443	NAD83(HARN) / Illinois East (ftUS)
858_286.las	3443	NAD83(HARN) / Illinois East (ftUS)
858_288.las	3443	NAD83(HARN) / Illinois East (ftUS)
858_290.las	3443	NAD83(HARN) / Illinois East (ftUS)
858_292.las	3443	NAD83(HARN) / Illinois East (ftUS)
858_294.las	3443	NAD83(HARN) / Illinois East (ftUS)
858_296.las	3443	NAD83(HARN) / Illinois East (ftUS)
858_298.las	3443	NAD83(HARN) / Illinois East (ftUS)
858_300.las	3443	NAD83(HARN) / Illinois East (ftUS)
858_302.las	3443	NAD83(HARN) / Illinois East (ftUS)
858_304.las	3443	NAD83(HARN) / Illinois East (ftUS)
858_306.las	3443	NAD83(HARN) / Illinois East (ftUS)
860_178.las	3443	NAD83(HARN) / Illinois East (ftUS)
860_180.las	3443	NAD83(HARN) / Illinois East (ftUS)
860_182.las	3443	NAD83(HARN) / Illinois East (ftUS)
860_184.las	3443	NAD83(HARN) / Illinois East (ftUS)
860_186.las	3443	NAD83(HARN) / Illinois East (ftUS)
860_188.las	3443	NAD83(HARN) / Illinois East (ftUS)
860_190.las	3443	NAD83(HARN) / Illinois East (ftUS)
860_192.las	3443	NAD83(HARN) / Illinois East (ftUS)
860_194.las	3443	NAD83(HARN) / Illinois East (ftUS)
860_196.las	3443	NAD83(HARN) / Illinois East (ftUS)
860_198.las	3443	NAD83(HARN) / Illinois East (ftUS)
860_200.las	3443	NAD83(HARN) / Illinois East (ftUS)
860_202.las	3443	NAD83(HARN) / Illinois East (ftUS)

2.5 Report on Coordinate Reference System (Tiled Data) - continued

File	EPSG Code	Projection
860_204.las	3443	NAD83(HARN) / Illinois East (ftUS)
860_206.las	3443	NAD83(HARN) / Illinois East (ftUS)
860_208.las	3443	NAD83(HARN) / Illinois East (ftUS)
860_210.las	3443	NAD83(HARN) / Illinois East (ftUS)
860_212.las	3443	NAD83(HARN) / Illinois East (ftUS)
860_214.las	3443	NAD83(HARN) / Illinois East (ftUS)
860_216.las	3443	NAD83(HARN) / Illinois East (ftUS)
860_218.las	3443	NAD83(HARN) / Illinois East (ftUS)
860_220.las	3443	NAD83(HARN) / Illinois East (ftUS)
860_222.las	3443	NAD83(HARN) / Illinois East (ftUS)
860_224.las	3443	NAD83(HARN) / Illinois East (ftUS)
860_226.las	3443	NAD83(HARN) / Illinois East (ftUS)
860_228.las	3443	NAD83(HARN) / Illinois East (ftUS)
860_230.las	3443	NAD83(HARN) / Illinois East (ftUS)
860_232.las	3443	NAD83(HARN) / Illinois East (ftUS)
860_234.las	3443	NAD83(HARN) / Illinois East (ftUS)
860_236.las	3443	NAD83(HARN) / Illinois East (ftUS)
860_238.las	3443	NAD83(HARN) / Illinois East (ftUS)
860_240.las	3443	NAD83(HARN) / Illinois East (ftUS)
860_242.las	3443	NAD83(HARN) / Illinois East (ftUS)
860_244.las	3443	NAD83(HARN) / Illinois East (ftUS)
860_246.las	3443	NAD83(HARN) / Illinois East (ftUS)
860_248.las	3443	NAD83(HARN) / Illinois East (ftUS)
860_250.las	3443	NAD83(HARN) / Illinois East (ftUS)
860_252.las	3443	NAD83(HARN) / Illinois East (ftUS)
860_254.las	3443	NAD83(HARN) / Illinois East (ftUS)
860_256.las	3443	NAD83(HARN) / Illinois East (ftUS)
860_258.las	3443	NAD83(HARN) / Illinois East (ftUS)
860_260.las	3443	NAD83(HARN) / Illinois East (ftUS)
860_262.las	3443	NAD83(HARN) / Illinois East (ftUS)
860_264.las	3443	NAD83(HARN) / Illinois East (ftUS)
860_266.las	3443	NAD83(HARN) / Illinois East (ftUS)
860_268.las	3443	NAD83(HARN) / Illinois East (ftUS)
860_270.las	3443	NAD83(HARN) / Illinois East (ftUS)
860_272.las	3443	NAD83(HARN) / Illinois East (ftUS)
860_274.las	3443	NAD83(HARN) / Illinois East (ftUS)
860_276.las	3443	NAD83(HARN) / Illinois East (ftUS)
860_278.las	3443	NAD83(HARN) / Illinois East (ftUS)
860_280.las	3443	NAD83(HARN) / Illinois East (ftUS)
860_282.las	3443	NAD83(HARN) / Illinois East (ftUS)
860_284.las	3443	NAD83(HARN) / Illinois East (ftUS)
860_286.las	3443	NAD83(HARN) / Illinois East (ftUS)
860_288.las	3443	NAD83(HARN) / Illinois East (ftUS)
860_290.las	3443	NAD83(HARN) / Illinois East (ftUS)
860_292.las	3443	NAD83(HARN) / Illinois East (ftUS)
860_294.las	3443	NAD83(HARN) / Illinois East (ftUS)
860_296.las	3443	NAD83(HARN) / Illinois East (ftUS)

2.5 Report on Coordinate Reference System (Tiled Data) - continued

File	EPSG Code	Projection
860_298.las	3443	NAD83(HARN) / Illinois East (ftUS)
860_300.las	3443	NAD83(HARN) / Illinois East (ftUS)
860_302.las	3443	NAD83(HARN) / Illinois East (ftUS)
860_304.las	3443	NAD83(HARN) / Illinois East (ftUS)
860_306.las	3443	NAD83(HARN) / Illinois East (ftUS)
862_176.las	3443	NAD83(HARN) / Illinois East (ftUS)
862_178.las	3443	NAD83(HARN) / Illinois East (ftUS)
862_180.las	3443	NAD83(HARN) / Illinois East (ftUS)
862_182.las	3443	NAD83(HARN) / Illinois East (ftUS)
862_184.las	3443	NAD83(HARN) / Illinois East (ftUS)
862_186.las	3443	NAD83(HARN) / Illinois East (ftUS)
862_188.las	3443	NAD83(HARN) / Illinois East (ftUS)
862_190.las	3443	NAD83(HARN) / Illinois East (ftUS)
862_192.las	3443	NAD83(HARN) / Illinois East (ftUS)
862_194.las	3443	NAD83(HARN) / Illinois East (ftUS)
862_196.las	3443	NAD83(HARN) / Illinois East (ftUS)
862_198.las	3443	NAD83(HARN) / Illinois East (ftUS)
862_200.las	3443	NAD83(HARN) / Illinois East (ftUS)
862_202.las	3443	NAD83(HARN) / Illinois East (ftUS)
862_204.las	3443	NAD83(HARN) / Illinois East (ftUS)
862_206.las	3443	NAD83(HARN) / Illinois East (ftUS)
862_208.las	3443	NAD83(HARN) / Illinois East (ftUS)
862_210.las	3443	NAD83(HARN) / Illinois East (ftUS)
862_212.las	3443	NAD83(HARN) / Illinois East (ftUS)
862_214.las	3443	NAD83(HARN) / Illinois East (ftUS)
862_216.las	3443	NAD83(HARN) / Illinois East (ftUS)
862_218.las	3443	NAD83(HARN) / Illinois East (ftUS)
862_220.las	3443	NAD83(HARN) / Illinois East (ftUS)
862_222.las	3443	NAD83(HARN) / Illinois East (ftUS)
862_224.las	3443	NAD83(HARN) / Illinois East (ftUS)
862_226.las	3443	NAD83(HARN) / Illinois East (ftUS)
862_228.las	3443	NAD83(HARN) / Illinois East (ftUS)
862_230.las	3443	NAD83(HARN) / Illinois East (ftUS)
862_232.las	3443	NAD83(HARN) / Illinois East (ftUS)
862_234.las	3443	NAD83(HARN) / Illinois East (ftUS)
862_236.las	3443	NAD83(HARN) / Illinois East (ftUS)
862_238.las	3443	NAD83(HARN) / Illinois East (ftUS)
862_240.las	3443	NAD83(HARN) / Illinois East (ftUS)
862_242.las	3443	NAD83(HARN) / Illinois East (ftUS)
862_244.las	3443	NAD83(HARN) / Illinois East (ftUS)
862_246.las	3443	NAD83(HARN) / Illinois East (ftUS)
862_248.las	3443	NAD83(HARN) / Illinois East (ftUS)
862_250.las	3443	NAD83(HARN) / Illinois East (ftUS)
862_252.las	3443	NAD83(HARN) / Illinois East (ftUS)
862_254.las	3443	NAD83(HARN) / Illinois East (ftUS)
862_256.las	3443	NAD83(HARN) / Illinois East (ftUS)
862_258.las	3443	NAD83(HARN) / Illinois East (ftUS)

2.5 Report on Coordinate Reference System (Tiled Data) - continued

File	EPSG Code	Projection
862_260.las	3443	NAD83(HARN) / Illinois East (ftUS)
862_262.las	3443	NAD83(HARN) / Illinois East (ftUS)
862_264.las	3443	NAD83(HARN) / Illinois East (ftUS)
862_266.las	3443	NAD83(HARN) / Illinois East (ftUS)
862_268.las	3443	NAD83(HARN) / Illinois East (ftUS)
862_270.las	3443	NAD83(HARN) / Illinois East (ftUS)
862_272.las	3443	NAD83(HARN) / Illinois East (ftUS)
862_274.las	3443	NAD83(HARN) / Illinois East (ftUS)
862_276.las	3443	NAD83(HARN) / Illinois East (ftUS)
862_278.las	3443	NAD83(HARN) / Illinois East (ftUS)
862_280.las	3443	NAD83(HARN) / Illinois East (ftUS)
862_282.las	3443	NAD83(HARN) / Illinois East (ftUS)
862_284.las	3443	NAD83(HARN) / Illinois East (ftUS)
862_286.las	3443	NAD83(HARN) / Illinois East (ftUS)
862_288.las	3443	NAD83(HARN) / Illinois East (ftUS)
862_290.las	3443	NAD83(HARN) / Illinois East (ftUS)
862_292.las	3443	NAD83(HARN) / Illinois East (ftUS)
862_294.las	3443	NAD83(HARN) / Illinois East (ftUS)
862_296.las	3443	NAD83(HARN) / Illinois East (ftUS)
862_298.las	3443	NAD83(HARN) / Illinois East (ftUS)
862_300.las	3443	NAD83(HARN) / Illinois East (ftUS)
862_302.las	3443	NAD83(HARN) / Illinois East (ftUS)
862_304.las	3443	NAD83(HARN) / Illinois East (ftUS)
862_306.las	3443	NAD83(HARN) / Illinois East (ftUS)
864_172.las	3443	NAD83(HARN) / Illinois East (ftUS)
864_174.las	3443	NAD83(HARN) / Illinois East (ftUS)
864_176.las	3443	NAD83(HARN) / Illinois East (ftUS)
864_178.las	3443	NAD83(HARN) / Illinois East (ftUS)
864_180.las	3443	NAD83(HARN) / Illinois East (ftUS)
864_182.las	3443	NAD83(HARN) / Illinois East (ftUS)
864_184.las	3443	NAD83(HARN) / Illinois East (ftUS)
864_186.las	3443	NAD83(HARN) / Illinois East (ftUS)
864_188.las	3443	NAD83(HARN) / Illinois East (ftUS)
864_190.las	3443	NAD83(HARN) / Illinois East (ftUS)
864_192.las	3443	NAD83(HARN) / Illinois East (ftUS)
864_194.las	3443	NAD83(HARN) / Illinois East (ftUS)
864_196.las	3443	NAD83(HARN) / Illinois East (ftUS)
864_198.las	3443	NAD83(HARN) / Illinois East (ftUS)
864_200.las	3443	NAD83(HARN) / Illinois East (ftUS)
864_202.las	3443	NAD83(HARN) / Illinois East (ftUS)
864_204.las	3443	NAD83(HARN) / Illinois East (ftUS)
864_206.las	3443	NAD83(HARN) / Illinois East (ftUS)
864_208.las	3443	NAD83(HARN) / Illinois East (ftUS)
864_210.las	3443	NAD83(HARN) / Illinois East (ftUS)
864_212.las	3443	NAD83(HARN) / Illinois East (ftUS)
864_214.las	3443	NAD83(HARN) / Illinois East (ftUS)
864_216.las	3443	NAD83(HARN) / Illinois East (ftUS)

2.5 Report on Coordinate Reference System (Tiled Data) - continued

File	EPSG Code	Projection
864_218.las	3443	NAD83(HARN) / Illinois East (ftUS)
864_220.las	3443	NAD83(HARN) / Illinois East (ftUS)
864_222.las	3443	NAD83(HARN) / Illinois East (ftUS)
864_224.las	3443	NAD83(HARN) / Illinois East (ftUS)
864_226.las	3443	NAD83(HARN) / Illinois East (ftUS)
864_228.las	3443	NAD83(HARN) / Illinois East (ftUS)
864_230.las	3443	NAD83(HARN) / Illinois East (ftUS)
864_232.las	3443	NAD83(HARN) / Illinois East (ftUS)
864_234.las	3443	NAD83(HARN) / Illinois East (ftUS)
864_236.las	3443	NAD83(HARN) / Illinois East (ftUS)
864_238.las	3443	NAD83(HARN) / Illinois East (ftUS)
864_240.las	3443	NAD83(HARN) / Illinois East (ftUS)
864_242.las	3443	NAD83(HARN) / Illinois East (ftUS)
864_244.las	3443	NAD83(HARN) / Illinois East (ftUS)
864_246.las	3443	NAD83(HARN) / Illinois East (ftUS)
864_248.las	3443	NAD83(HARN) / Illinois East (ftUS)
864_250.las	3443	NAD83(HARN) / Illinois East (ftUS)
864_252.las	3443	NAD83(HARN) / Illinois East (ftUS)
864_254.las	3443	NAD83(HARN) / Illinois East (ftUS)
864_256.las	3443	NAD83(HARN) / Illinois East (ftUS)
864_258.las	3443	NAD83(HARN) / Illinois East (ftUS)
864_260.las	3443	NAD83(HARN) / Illinois East (ftUS)
864_262.las	3443	NAD83(HARN) / Illinois East (ftUS)
864_264.las	3443	NAD83(HARN) / Illinois East (ftUS)
864_266.las	3443	NAD83(HARN) / Illinois East (ftUS)
864_268.las	3443	NAD83(HARN) / Illinois East (ftUS)
864_270.las	3443	NAD83(HARN) / Illinois East (ftUS)
864_272.las	3443	NAD83(HARN) / Illinois East (ftUS)
864_274.las	3443	NAD83(HARN) / Illinois East (ftUS)
864_276.las	3443	NAD83(HARN) / Illinois East (ftUS)
864_278.las	3443	NAD83(HARN) / Illinois East (ftUS)
864_280.las	3443	NAD83(HARN) / Illinois East (ftUS)
864_282.las	3443	NAD83(HARN) / Illinois East (ftUS)
864_284.las	3443	NAD83(HARN) / Illinois East (ftUS)
864_286.las	3443	NAD83(HARN) / Illinois East (ftUS)
864_288.las	3443	NAD83(HARN) / Illinois East (ftUS)
864_290.las	3443	NAD83(HARN) / Illinois East (ftUS)
864_292.las	3443	NAD83(HARN) / Illinois East (ftUS)
864_294.las	3443	NAD83(HARN) / Illinois East (ftUS)
864_296.las	3443	NAD83(HARN) / Illinois East (ftUS)
864_298.las	3443	NAD83(HARN) / Illinois East (ftUS)
864_300.las	3443	NAD83(HARN) / Illinois East (ftUS)
864_302.las	3443	NAD83(HARN) / Illinois East (ftUS)
864_304.las	3443	NAD83(HARN) / Illinois East (ftUS)
864_306.las	3443	NAD83(HARN) / Illinois East (ftUS)
866_172.las	3443	NAD83(HARN) / Illinois East (ftUS)
866_174.las	3443	NAD83(HARN) / Illinois East (ftUS)

2.5 Report on Coordinate Reference System (Tiled Data) - continued

File	EPSG Code	Projection
866_176.las	3443	NAD83(HARN) / Illinois East (ftUS)
866_178.las	3443	NAD83(HARN) / Illinois East (ftUS)
866_180.las	3443	NAD83(HARN) / Illinois East (ftUS)
866_182.las	3443	NAD83(HARN) / Illinois East (ftUS)
866_184.las	3443	NAD83(HARN) / Illinois East (ftUS)
866_186.las	3443	NAD83(HARN) / Illinois East (ftUS)
866_188.las	3443	NAD83(HARN) / Illinois East (ftUS)
866_190.las	3443	NAD83(HARN) / Illinois East (ftUS)
866_192.las	3443	NAD83(HARN) / Illinois East (ftUS)
866_194.las	3443	NAD83(HARN) / Illinois East (ftUS)
866_196.las	3443	NAD83(HARN) / Illinois East (ftUS)
866_198.las	3443	NAD83(HARN) / Illinois East (ftUS)
866_200.las	3443	NAD83(HARN) / Illinois East (ftUS)
866_202.las	3443	NAD83(HARN) / Illinois East (ftUS)
866_204.las	3443	NAD83(HARN) / Illinois East (ftUS)
866_206.las	3443	NAD83(HARN) / Illinois East (ftUS)
866_208.las	3443	NAD83(HARN) / Illinois East (ftUS)
866_210.las	3443	NAD83(HARN) / Illinois East (ftUS)
866_212.las	3443	NAD83(HARN) / Illinois East (ftUS)
866_214.las	3443	NAD83(HARN) / Illinois East (ftUS)
866_216.las	3443	NAD83(HARN) / Illinois East (ftUS)
866_218.las	3443	NAD83(HARN) / Illinois East (ftUS)
866_220.las	3443	NAD83(HARN) / Illinois East (ftUS)
866_222.las	3443	NAD83(HARN) / Illinois East (ftUS)
866_224.las	3443	NAD83(HARN) / Illinois East (ftUS)
866_226.las	3443	NAD83(HARN) / Illinois East (ftUS)
866_228.las	3443	NAD83(HARN) / Illinois East (ftUS)
866_230.las	3443	NAD83(HARN) / Illinois East (ftUS)
866_232.las	3443	NAD83(HARN) / Illinois East (ftUS)
866_234.las	3443	NAD83(HARN) / Illinois East (ftUS)
866_236.las	3443	NAD83(HARN) / Illinois East (ftUS)
866_238.las	3443	NAD83(HARN) / Illinois East (ftUS)
866_240.las	3443	NAD83(HARN) / Illinois East (ftUS)
866_242.las	3443	NAD83(HARN) / Illinois East (ftUS)
866_244.las	3443	NAD83(HARN) / Illinois East (ftUS)
866_246.las	3443	NAD83(HARN) / Illinois East (ftUS)
866_248.las	3443	NAD83(HARN) / Illinois East (ftUS)
866_250.las	3443	NAD83(HARN) / Illinois East (ftUS)
866_252.las	3443	NAD83(HARN) / Illinois East (ftUS)
866_254.las	3443	NAD83(HARN) / Illinois East (ftUS)
866_256.las	3443	NAD83(HARN) / Illinois East (ftUS)
866_258.las	3443	NAD83(HARN) / Illinois East (ftUS)
866_260.las	3443	NAD83(HARN) / Illinois East (ftUS)
866_262.las	3443	NAD83(HARN) / Illinois East (ftUS)
866_264.las	3443	NAD83(HARN) / Illinois East (ftUS)
866_266.las	3443	NAD83(HARN) / Illinois East (ftUS)
866_268.las	3443	NAD83(HARN) / Illinois East (ftUS)

2.5 Report on Coordinate Reference System (Tiled Data) - continued

File	EPSG Code	Projection
866_270.las	3443	NAD83(HARN) / Illinois East (ftUS)
866_272.las	3443	NAD83(HARN) / Illinois East (ftUS)
866_274.las	3443	NAD83(HARN) / Illinois East (ftUS)
866_276.las	3443	NAD83(HARN) / Illinois East (ftUS)
866_278.las	3443	NAD83(HARN) / Illinois East (ftUS)
866_280.las	3443	NAD83(HARN) / Illinois East (ftUS)
866_282.las	3443	NAD83(HARN) / Illinois East (ftUS)
866_284.las	3443	NAD83(HARN) / Illinois East (ftUS)
866_286.las	3443	NAD83(HARN) / Illinois East (ftUS)
866_288.las	3443	NAD83(HARN) / Illinois East (ftUS)
866_290.las	3443	NAD83(HARN) / Illinois East (ftUS)
866_292.las	3443	NAD83(HARN) / Illinois East (ftUS)
866_294.las	3443	NAD83(HARN) / Illinois East (ftUS)
866_296.las	3443	NAD83(HARN) / Illinois East (ftUS)
866_298.las	3443	NAD83(HARN) / Illinois East (ftUS)
866_300.las	3443	NAD83(HARN) / Illinois East (ftUS)
866_302.las	3443	NAD83(HARN) / Illinois East (ftUS)
866_304.las	3443	NAD83(HARN) / Illinois East (ftUS)
866_306.las	3443	NAD83(HARN) / Illinois East (ftUS)
868_172.las	3443	NAD83(HARN) / Illinois East (ftUS)
868_174.las	3443	NAD83(HARN) / Illinois East (ftUS)
868_176.las	3443	NAD83(HARN) / Illinois East (ftUS)
868_178.las	3443	NAD83(HARN) / Illinois East (ftUS)
868_180.las	3443	NAD83(HARN) / Illinois East (ftUS)
868_182.las	3443	NAD83(HARN) / Illinois East (ftUS)
868_184.las	3443	NAD83(HARN) / Illinois East (ftUS)
868_186.las	3443	NAD83(HARN) / Illinois East (ftUS)
868_188.las	3443	NAD83(HARN) / Illinois East (ftUS)
868_190.las	3443	NAD83(HARN) / Illinois East (ftUS)
868_192.las	3443	NAD83(HARN) / Illinois East (ftUS)
868_194.las	3443	NAD83(HARN) / Illinois East (ftUS)
868_196.las	3443	NAD83(HARN) / Illinois East (ftUS)
868_198.las	3443	NAD83(HARN) / Illinois East (ftUS)
868_200.las	3443	NAD83(HARN) / Illinois East (ftUS)
868_202.las	3443	NAD83(HARN) / Illinois East (ftUS)
868_204.las	3443	NAD83(HARN) / Illinois East (ftUS)
868_206.las	3443	NAD83(HARN) / Illinois East (ftUS)
868_208.las	3443	NAD83(HARN) / Illinois East (ftUS)
868_210.las	3443	NAD83(HARN) / Illinois East (ftUS)
868_212.las	3443	NAD83(HARN) / Illinois East (ftUS)
868_214.las	3443	NAD83(HARN) / Illinois East (ftUS)
868_216.las	3443	NAD83(HARN) / Illinois East (ftUS)
868_218.las	3443	NAD83(HARN) / Illinois East (ftUS)
868_220.las	3443	NAD83(HARN) / Illinois East (ftUS)
868_222.las	3443	NAD83(HARN) / Illinois East (ftUS)
868_224.las	3443	NAD83(HARN) / Illinois East (ftUS)
868_226.las	3443	NAD83(HARN) / Illinois East (ftUS)

2.5 Report on Coordinate Reference System (Tiled Data) - continued

File	EPSG Code	Projection
868_228.las	3443	NAD83(HARN) / Illinois East (ftUS)
868_230.las	3443	NAD83(HARN) / Illinois East (ftUS)
868_232.las	3443	NAD83(HARN) / Illinois East (ftUS)
868_234.las	3443	NAD83(HARN) / Illinois East (ftUS)
868_236.las	3443	NAD83(HARN) / Illinois East (ftUS)
868_238.las	3443	NAD83(HARN) / Illinois East (ftUS)
868_240.las	3443	NAD83(HARN) / Illinois East (ftUS)
868_242.las	3443	NAD83(HARN) / Illinois East (ftUS)
868_244.las	3443	NAD83(HARN) / Illinois East (ftUS)
868_246.las	3443	NAD83(HARN) / Illinois East (ftUS)
868_248.las	3443	NAD83(HARN) / Illinois East (ftUS)
868_250.las	3443	NAD83(HARN) / Illinois East (ftUS)
868_252.las	3443	NAD83(HARN) / Illinois East (ftUS)
868_254.las	3443	NAD83(HARN) / Illinois East (ftUS)
868_256.las	3443	NAD83(HARN) / Illinois East (ftUS)
868_258.las	3443	NAD83(HARN) / Illinois East (ftUS)
868_260.las	3443	NAD83(HARN) / Illinois East (ftUS)
868_262.las	3443	NAD83(HARN) / Illinois East (ftUS)
868_264.las	3443	NAD83(HARN) / Illinois East (ftUS)
868_266.las	3443	NAD83(HARN) / Illinois East (ftUS)
868_268.las	3443	NAD83(HARN) / Illinois East (ftUS)
868_270.las	3443	NAD83(HARN) / Illinois East (ftUS)
868_272.las	3443	NAD83(HARN) / Illinois East (ftUS)
868_274.las	3443	NAD83(HARN) / Illinois East (ftUS)
868_276.las	3443	NAD83(HARN) / Illinois East (ftUS)
868_278.las	3443	NAD83(HARN) / Illinois East (ftUS)
868_280.las	3443	NAD83(HARN) / Illinois East (ftUS)
868_282.las	3443	NAD83(HARN) / Illinois East (ftUS)
868_284.las	3443	NAD83(HARN) / Illinois East (ftUS)
868_286.las	3443	NAD83(HARN) / Illinois East (ftUS)
868_288.las	3443	NAD83(HARN) / Illinois East (ftUS)
868_290.las	3443	NAD83(HARN) / Illinois East (ftUS)
868_292.las	3443	NAD83(HARN) / Illinois East (ftUS)
868_294.las	3443	NAD83(HARN) / Illinois East (ftUS)
868_296.las	3443	NAD83(HARN) / Illinois East (ftUS)
868_298.las	3443	NAD83(HARN) / Illinois East (ftUS)
868_300.las	3443	NAD83(HARN) / Illinois East (ftUS)
868_302.las	3443	NAD83(HARN) / Illinois East (ftUS)
868_304.las	3443	NAD83(HARN) / Illinois East (ftUS)
868_306.las	3443	NAD83(HARN) / Illinois East (ftUS)
870_172.las	3443	NAD83(HARN) / Illinois East (ftUS)
870_174.las	3443	NAD83(HARN) / Illinois East (ftUS)
870_176.las	3443	NAD83(HARN) / Illinois East (ftUS)
870_178.las	3443	NAD83(HARN) / Illinois East (ftUS)
870_180.las	3443	NAD83(HARN) / Illinois East (ftUS)
870_182.las	3443	NAD83(HARN) / Illinois East (ftUS)
870_184.las	3443	NAD83(HARN) / Illinois East (ftUS)

2.5 Report on Coordinate Reference System (Tiled Data) - continued

File	EPSG Code	Projection
870_186.las	3443	NAD83(HARN) / Illinois East (ftUS)
870_188.las	3443	NAD83(HARN) / Illinois East (ftUS)
870_190.las	3443	NAD83(HARN) / Illinois East (ftUS)
870_192.las	3443	NAD83(HARN) / Illinois East (ftUS)
870_194.las	3443	NAD83(HARN) / Illinois East (ftUS)
870_196.las	3443	NAD83(HARN) / Illinois East (ftUS)
870_198.las	3443	NAD83(HARN) / Illinois East (ftUS)
870_200.las	3443	NAD83(HARN) / Illinois East (ftUS)
870_202.las	3443	NAD83(HARN) / Illinois East (ftUS)
870_204.las	3443	NAD83(HARN) / Illinois East (ftUS)
870_206.las	3443	NAD83(HARN) / Illinois East (ftUS)
870_208.las	3443	NAD83(HARN) / Illinois East (ftUS)
870_210.las	3443	NAD83(HARN) / Illinois East (ftUS)
870_212.las	3443	NAD83(HARN) / Illinois East (ftUS)
870_214.las	3443	NAD83(HARN) / Illinois East (ftUS)
870_216.las	3443	NAD83(HARN) / Illinois East (ftUS)
870_218.las	3443	NAD83(HARN) / Illinois East (ftUS)
870_220.las	3443	NAD83(HARN) / Illinois East (ftUS)
870_222.las	3443	NAD83(HARN) / Illinois East (ftUS)
870_224.las	3443	NAD83(HARN) / Illinois East (ftUS)
870_226.las	3443	NAD83(HARN) / Illinois East (ftUS)
870_228.las	3443	NAD83(HARN) / Illinois East (ftUS)
870_230.las	3443	NAD83(HARN) / Illinois East (ftUS)
870_232.las	3443	NAD83(HARN) / Illinois East (ftUS)
870_234.las	3443	NAD83(HARN) / Illinois East (ftUS)
870_236.las	3443	NAD83(HARN) / Illinois East (ftUS)
870_238.las	3443	NAD83(HARN) / Illinois East (ftUS)
870_240.las	3443	NAD83(HARN) / Illinois East (ftUS)
870_242.las	3443	NAD83(HARN) / Illinois East (ftUS)
870_244.las	3443	NAD83(HARN) / Illinois East (ftUS)
870_246.las	3443	NAD83(HARN) / Illinois East (ftUS)
870_248.las	3443	NAD83(HARN) / Illinois East (ftUS)
870_250.las	3443	NAD83(HARN) / Illinois East (ftUS)
870_252.las	3443	NAD83(HARN) / Illinois East (ftUS)
870_254.las	3443	NAD83(HARN) / Illinois East (ftUS)
870_256.las	3443	NAD83(HARN) / Illinois East (ftUS)
870_258.las	3443	NAD83(HARN) / Illinois East (ftUS)
870_260.las	3443	NAD83(HARN) / Illinois East (ftUS)
870_262.las	3443	NAD83(HARN) / Illinois East (ftUS)
870_264.las	3443	NAD83(HARN) / Illinois East (ftUS)
870_266.las	3443	NAD83(HARN) / Illinois East (ftUS)
870_268.las	3443	NAD83(HARN) / Illinois East (ftUS)
870_270.las	3443	NAD83(HARN) / Illinois East (ftUS)
870_272.las	3443	NAD83(HARN) / Illinois East (ftUS)
870_274.las	3443	NAD83(HARN) / Illinois East (ftUS)
870_276.las	3443	NAD83(HARN) / Illinois East (ftUS)
870_278.las	3443	NAD83(HARN) / Illinois East (ftUS)

2.5 Report on Coordinate Reference System (Tiled Data) - continued

File	EPSG Code	Projection
870_280.las	3443	NAD83(HARN) / Illinois East (ftUS)
870_282.las	3443	NAD83(HARN) / Illinois East (ftUS)
870_284.las	3443	NAD83(HARN) / Illinois East (ftUS)
870_286.las	3443	NAD83(HARN) / Illinois East (ftUS)
870_288.las	3443	NAD83(HARN) / Illinois East (ftUS)
870_290.las	3443	NAD83(HARN) / Illinois East (ftUS)
870_292.las	3443	NAD83(HARN) / Illinois East (ftUS)
870_294.las	3443	NAD83(HARN) / Illinois East (ftUS)
870_296.las	3443	NAD83(HARN) / Illinois East (ftUS)
870_298.las	3443	NAD83(HARN) / Illinois East (ftUS)
870_300.las	3443	NAD83(HARN) / Illinois East (ftUS)
870_302.las	3443	NAD83(HARN) / Illinois East (ftUS)
870_304.las	3443	NAD83(HARN) / Illinois East (ftUS)
870_306.las	3443	NAD83(HARN) / Illinois East (ftUS)
872_172.las	3443	NAD83(HARN) / Illinois East (ftUS)
872_174.las	3443	NAD83(HARN) / Illinois East (ftUS)
872_176.las	3443	NAD83(HARN) / Illinois East (ftUS)
872_178.las	3443	NAD83(HARN) / Illinois East (ftUS)
872_180.las	3443	NAD83(HARN) / Illinois East (ftUS)
872_182.las	3443	NAD83(HARN) / Illinois East (ftUS)
872_184.las	3443	NAD83(HARN) / Illinois East (ftUS)
872_186.las	3443	NAD83(HARN) / Illinois East (ftUS)
872_188.las	3443	NAD83(HARN) / Illinois East (ftUS)
872_190.las	3443	NAD83(HARN) / Illinois East (ftUS)
872_192.las	3443	NAD83(HARN) / Illinois East (ftUS)
872_194.las	3443	NAD83(HARN) / Illinois East (ftUS)
872_196.las	3443	NAD83(HARN) / Illinois East (ftUS)
872_198.las	3443	NAD83(HARN) / Illinois East (ftUS)
872_200.las	3443	NAD83(HARN) / Illinois East (ftUS)
872_202.las	3443	NAD83(HARN) / Illinois East (ftUS)
872_204.las	3443	NAD83(HARN) / Illinois East (ftUS)
872_206.las	3443	NAD83(HARN) / Illinois East (ftUS)
872_208.las	3443	NAD83(HARN) / Illinois East (ftUS)
872_210.las	3443	NAD83(HARN) / Illinois East (ftUS)
872_212.las	3443	NAD83(HARN) / Illinois East (ftUS)
872_214.las	3443	NAD83(HARN) / Illinois East (ftUS)
872_216.las	3443	NAD83(HARN) / Illinois East (ftUS)
872_218.las	3443	NAD83(HARN) / Illinois East (ftUS)
872_220.las	3443	NAD83(HARN) / Illinois East (ftUS)
872_222.las	3443	NAD83(HARN) / Illinois East (ftUS)
872_224.las	3443	NAD83(HARN) / Illinois East (ftUS)
872_226.las	3443	NAD83(HARN) / Illinois East (ftUS)
872_228.las	3443	NAD83(HARN) / Illinois East (ftUS)
872_230.las	3443	NAD83(HARN) / Illinois East (ftUS)
872_232.las	3443	NAD83(HARN) / Illinois East (ftUS)
872_234.las	3443	NAD83(HARN) / Illinois East (ftUS)
872_236.las	3443	NAD83(HARN) / Illinois East (ftUS)

2.5 Report on Coordinate Reference System (Tiled Data) - continued

File	EPSG Code	Projection
872_238.las	3443	NAD83(HARN) / Illinois East (ftUS)
872_240.las	3443	NAD83(HARN) / Illinois East (ftUS)
872_242.las	3443	NAD83(HARN) / Illinois East (ftUS)
872_244.las	3443	NAD83(HARN) / Illinois East (ftUS)
872_246.las	3443	NAD83(HARN) / Illinois East (ftUS)
872_248.las	3443	NAD83(HARN) / Illinois East (ftUS)
872_250.las	3443	NAD83(HARN) / Illinois East (ftUS)
872_252.las	3443	NAD83(HARN) / Illinois East (ftUS)
872_254.las	3443	NAD83(HARN) / Illinois East (ftUS)
872_256.las	3443	NAD83(HARN) / Illinois East (ftUS)
872_258.las	3443	NAD83(HARN) / Illinois East (ftUS)
872_260.las	3443	NAD83(HARN) / Illinois East (ftUS)
872_262.las	3443	NAD83(HARN) / Illinois East (ftUS)
872_264.las	3443	NAD83(HARN) / Illinois East (ftUS)
872_266.las	3443	NAD83(HARN) / Illinois East (ftUS)
872_268.las	3443	NAD83(HARN) / Illinois East (ftUS)
872_270.las	3443	NAD83(HARN) / Illinois East (ftUS)
872_272.las	3443	NAD83(HARN) / Illinois East (ftUS)
872_274.las	3443	NAD83(HARN) / Illinois East (ftUS)
872_276.las	3443	NAD83(HARN) / Illinois East (ftUS)
872_278.las	3443	NAD83(HARN) / Illinois East (ftUS)
872_280.las	3443	NAD83(HARN) / Illinois East (ftUS)
872_282.las	3443	NAD83(HARN) / Illinois East (ftUS)
872_284.las	3443	NAD83(HARN) / Illinois East (ftUS)
872_286.las	3443	NAD83(HARN) / Illinois East (ftUS)
872_288.las	3443	NAD83(HARN) / Illinois East (ftUS)
872_290.las	3443	NAD83(HARN) / Illinois East (ftUS)
872_292.las	3443	NAD83(HARN) / Illinois East (ftUS)
872_294.las	3443	NAD83(HARN) / Illinois East (ftUS)
872_296.las	3443	NAD83(HARN) / Illinois East (ftUS)
872_298.las	3443	NAD83(HARN) / Illinois East (ftUS)
872_300.las	3443	NAD83(HARN) / Illinois East (ftUS)
872_302.las	3443	NAD83(HARN) / Illinois East (ftUS)
872_304.las	3443	NAD83(HARN) / Illinois East (ftUS)
872_306.las	3443	NAD83(HARN) / Illinois East (ftUS)
874_172.las	3443	NAD83(HARN) / Illinois East (ftUS)
874_174.las	3443	NAD83(HARN) / Illinois East (ftUS)
874_176.las	3443	NAD83(HARN) / Illinois East (ftUS)
874_178.las	3443	NAD83(HARN) / Illinois East (ftUS)
874_180.las	3443	NAD83(HARN) / Illinois East (ftUS)
874_182.las	3443	NAD83(HARN) / Illinois East (ftUS)
874_184.las	3443	NAD83(HARN) / Illinois East (ftUS)
874_186.las	3443	NAD83(HARN) / Illinois East (ftUS)
874_188.las	3443	NAD83(HARN) / Illinois East (ftUS)
874_190.las	3443	NAD83(HARN) / Illinois East (ftUS)
874_192.las	3443	NAD83(HARN) / Illinois East (ftUS)
874_194.las	3443	NAD83(HARN) / Illinois East (ftUS)

2.5 Report on Coordinate Reference System (Tiled Data) - continued

File	EPSG Code	Projection
874_196.las	3443	NAD83(HARN) / Illinois East (ftUS)
874_198.las	3443	NAD83(HARN) / Illinois East (ftUS)
874_200.las	3443	NAD83(HARN) / Illinois East (ftUS)
874_202.las	3443	NAD83(HARN) / Illinois East (ftUS)
874_204.las	3443	NAD83(HARN) / Illinois East (ftUS)
874_206.las	3443	NAD83(HARN) / Illinois East (ftUS)
874_208.las	3443	NAD83(HARN) / Illinois East (ftUS)
874_210.las	3443	NAD83(HARN) / Illinois East (ftUS)
874_212.las	3443	NAD83(HARN) / Illinois East (ftUS)
874_214.las	3443	NAD83(HARN) / Illinois East (ftUS)
874_216.las	3443	NAD83(HARN) / Illinois East (ftUS)
874_218.las	3443	NAD83(HARN) / Illinois East (ftUS)
874_220.las	3443	NAD83(HARN) / Illinois East (ftUS)
874_222.las	3443	NAD83(HARN) / Illinois East (ftUS)
874_224.las	3443	NAD83(HARN) / Illinois East (ftUS)
874_226.las	3443	NAD83(HARN) / Illinois East (ftUS)
874_228.las	3443	NAD83(HARN) / Illinois East (ftUS)
874_230.las	3443	NAD83(HARN) / Illinois East (ftUS)
874_232.las	3443	NAD83(HARN) / Illinois East (ftUS)
874_234.las	3443	NAD83(HARN) / Illinois East (ftUS)
874_236.las	3443	NAD83(HARN) / Illinois East (ftUS)
874_238.las	3443	NAD83(HARN) / Illinois East (ftUS)
874_240.las	3443	NAD83(HARN) / Illinois East (ftUS)
874_242.las	3443	NAD83(HARN) / Illinois East (ftUS)
874_244.las	3443	NAD83(HARN) / Illinois East (ftUS)
874_246.las	3443	NAD83(HARN) / Illinois East (ftUS)
874_248.las	3443	NAD83(HARN) / Illinois East (ftUS)
874_250.las	3443	NAD83(HARN) / Illinois East (ftUS)
874_252.las	3443	NAD83(HARN) / Illinois East (ftUS)
874_254.las	3443	NAD83(HARN) / Illinois East (ftUS)
874_256.las	3443	NAD83(HARN) / Illinois East (ftUS)
874_258.las	3443	NAD83(HARN) / Illinois East (ftUS)
874_260.las	3443	NAD83(HARN) / Illinois East (ftUS)
874_262.las	3443	NAD83(HARN) / Illinois East (ftUS)
874_264.las	3443	NAD83(HARN) / Illinois East (ftUS)
874_266.las	3443	NAD83(HARN) / Illinois East (ftUS)
874_268.las	3443	NAD83(HARN) / Illinois East (ftUS)
874_270.las	3443	NAD83(HARN) / Illinois East (ftUS)
874_272.las	3443	NAD83(HARN) / Illinois East (ftUS)
874_274.las	3443	NAD83(HARN) / Illinois East (ftUS)
874_276.las	3443	NAD83(HARN) / Illinois East (ftUS)
874_278.las	3443	NAD83(HARN) / Illinois East (ftUS)
874_280.las	3443	NAD83(HARN) / Illinois East (ftUS)
874_282.las	3443	NAD83(HARN) / Illinois East (ftUS)
874_284.las	3443	NAD83(HARN) / Illinois East (ftUS)
874_286.las	3443	NAD83(HARN) / Illinois East (ftUS)
874_288.las	3443	NAD83(HARN) / Illinois East (ftUS)

2.5 Report on Coordinate Reference System (Tiled Data) - continued

File	EPSG Code	Projection
874_290.las	3443	NAD83(HARN) / Illinois East (ftUS)
874_292.las	3443	NAD83(HARN) / Illinois East (ftUS)
874_294.las	3443	NAD83(HARN) / Illinois East (ftUS)
874_296.las	3443	NAD83(HARN) / Illinois East (ftUS)
874_298.las	3443	NAD83(HARN) / Illinois East (ftUS)
874_300.las	3443	NAD83(HARN) / Illinois East (ftUS)
874_302.las	3443	NAD83(HARN) / Illinois East (ftUS)
874_304.las	3443	NAD83(HARN) / Illinois East (ftUS)
874_306.las	3443	NAD83(HARN) / Illinois East (ftUS)
876_172.las	3443	NAD83(HARN) / Illinois East (ftUS)
876_174.las	3443	NAD83(HARN) / Illinois East (ftUS)
876_176.las	3443	NAD83(HARN) / Illinois East (ftUS)
876_178.las	3443	NAD83(HARN) / Illinois East (ftUS)
876_180.las	3443	NAD83(HARN) / Illinois East (ftUS)
876_182.las	3443	NAD83(HARN) / Illinois East (ftUS)
876_184.las	3443	NAD83(HARN) / Illinois East (ftUS)
876_186.las	3443	NAD83(HARN) / Illinois East (ftUS)
876_188.las	3443	NAD83(HARN) / Illinois East (ftUS)
876_190.las	3443	NAD83(HARN) / Illinois East (ftUS)
876_192.las	3443	NAD83(HARN) / Illinois East (ftUS)
876_194.las	3443	NAD83(HARN) / Illinois East (ftUS)
876_196.las	3443	NAD83(HARN) / Illinois East (ftUS)
876_198.las	3443	NAD83(HARN) / Illinois East (ftUS)
876_200.las	3443	NAD83(HARN) / Illinois East (ftUS)
876_202.las	3443	NAD83(HARN) / Illinois East (ftUS)
876_204.las	3443	NAD83(HARN) / Illinois East (ftUS)
876_206.las	3443	NAD83(HARN) / Illinois East (ftUS)
876_208.las	3443	NAD83(HARN) / Illinois East (ftUS)
876_210.las	3443	NAD83(HARN) / Illinois East (ftUS)
876_212.las	3443	NAD83(HARN) / Illinois East (ftUS)
876_214.las	3443	NAD83(HARN) / Illinois East (ftUS)
876_216.las	3443	NAD83(HARN) / Illinois East (ftUS)
876_218.las	3443	NAD83(HARN) / Illinois East (ftUS)
876_220.las	3443	NAD83(HARN) / Illinois East (ftUS)
876_222.las	3443	NAD83(HARN) / Illinois East (ftUS)
876_224.las	3443	NAD83(HARN) / Illinois East (ftUS)
876_226.las	3443	NAD83(HARN) / Illinois East (ftUS)
876_228.las	3443	NAD83(HARN) / Illinois East (ftUS)
876_230.las	3443	NAD83(HARN) / Illinois East (ftUS)
876_232.las	3443	NAD83(HARN) / Illinois East (ftUS)
876_234.las	3443	NAD83(HARN) / Illinois East (ftUS)
876_236.las	3443	NAD83(HARN) / Illinois East (ftUS)
876_238.las	3443	NAD83(HARN) / Illinois East (ftUS)
876_240.las	3443	NAD83(HARN) / Illinois East (ftUS)
876_242.las	3443	NAD83(HARN) / Illinois East (ftUS)
878_172.las	3443	NAD83(HARN) / Illinois East (ftUS)
878_174.las	3443	NAD83(HARN) / Illinois East (ftUS)

2.5 Report on Coordinate Reference System (Tiled Data) - continued

File	EPSG Code	Projection
878_176.las	3443	NAD83(HARN) / Illinois East (ftUS)
878_178.las	3443	NAD83(HARN) / Illinois East (ftUS)
878_180.las	3443	NAD83(HARN) / Illinois East (ftUS)
878_182.las	3443	NAD83(HARN) / Illinois East (ftUS)
878_184.las	3443	NAD83(HARN) / Illinois East (ftUS)
878_186.las	3443	NAD83(HARN) / Illinois East (ftUS)
878_188.las	3443	NAD83(HARN) / Illinois East (ftUS)
878_190.las	3443	NAD83(HARN) / Illinois East (ftUS)
878_192.las	3443	NAD83(HARN) / Illinois East (ftUS)
878_194.las	3443	NAD83(HARN) / Illinois East (ftUS)
878_196.las	3443	NAD83(HARN) / Illinois East (ftUS)
878_198.las	3443	NAD83(HARN) / Illinois East (ftUS)
878_200.las	3443	NAD83(HARN) / Illinois East (ftUS)
878_202.las	3443	NAD83(HARN) / Illinois East (ftUS)
878_204.las	3443	NAD83(HARN) / Illinois East (ftUS)
878_206.las	3443	NAD83(HARN) / Illinois East (ftUS)
878_208.las	3443	NAD83(HARN) / Illinois East (ftUS)
878_210.las	3443	NAD83(HARN) / Illinois East (ftUS)
878_212.las	3443	NAD83(HARN) / Illinois East (ftUS)
878_214.las	3443	NAD83(HARN) / Illinois East (ftUS)
878_216.las	3443	NAD83(HARN) / Illinois East (ftUS)
878_218.las	3443	NAD83(HARN) / Illinois East (ftUS)
878_220.las	3443	NAD83(HARN) / Illinois East (ftUS)
878_222.las	3443	NAD83(HARN) / Illinois East (ftUS)
878_224.las	3443	NAD83(HARN) / Illinois East (ftUS)
878_226.las	3443	NAD83(HARN) / Illinois East (ftUS)
878_228.las	3443	NAD83(HARN) / Illinois East (ftUS)
878_230.las	3443	NAD83(HARN) / Illinois East (ftUS)
878_232.las	3443	NAD83(HARN) / Illinois East (ftUS)
878_234.las	3443	NAD83(HARN) / Illinois East (ftUS)
878_236.las	3443	NAD83(HARN) / Illinois East (ftUS)
878_238.las	3443	NAD83(HARN) / Illinois East (ftUS)
878_240.las	3443	NAD83(HARN) / Illinois East (ftUS)
880_168.las	3443	NAD83(HARN) / Illinois East (ftUS)
880_170.las	3443	NAD83(HARN) / Illinois East (ftUS)
880_172.las	3443	NAD83(HARN) / Illinois East (ftUS)
880_174.las	3443	NAD83(HARN) / Illinois East (ftUS)
880_176.las	3443	NAD83(HARN) / Illinois East (ftUS)
880_178.las	3443	NAD83(HARN) / Illinois East (ftUS)
880_180.las	3443	NAD83(HARN) / Illinois East (ftUS)
880_182.las	3443	NAD83(HARN) / Illinois East (ftUS)
880_184.las	3443	NAD83(HARN) / Illinois East (ftUS)
880_186.las	3443	NAD83(HARN) / Illinois East (ftUS)
880_188.las	3443	NAD83(HARN) / Illinois East (ftUS)
880_190.las	3443	NAD83(HARN) / Illinois East (ftUS)
880_192.las	3443	NAD83(HARN) / Illinois East (ftUS)
880_194.las	3443	NAD83(HARN) / Illinois East (ftUS)

2.5 Report on Coordinate Reference System (Tiled Data) - continued

File	EPSG Code	Projection
880_196.las	3443	NAD83(HARN) / Illinois East (ftUS)
880_198.las	3443	NAD83(HARN) / Illinois East (ftUS)
880_200.las	3443	NAD83(HARN) / Illinois East (ftUS)
880_202.las	3443	NAD83(HARN) / Illinois East (ftUS)
880_204.las	3443	NAD83(HARN) / Illinois East (ftUS)
880_206.las	3443	NAD83(HARN) / Illinois East (ftUS)
880_208.las	3443	NAD83(HARN) / Illinois East (ftUS)
880_210.las	3443	NAD83(HARN) / Illinois East (ftUS)
880_212.las	3443	NAD83(HARN) / Illinois East (ftUS)
880_214.las	3443	NAD83(HARN) / Illinois East (ftUS)
880_216.las	3443	NAD83(HARN) / Illinois East (ftUS)
880_218.las	3443	NAD83(HARN) / Illinois East (ftUS)
880_220.las	3443	NAD83(HARN) / Illinois East (ftUS)
880_222.las	3443	NAD83(HARN) / Illinois East (ftUS)
880_224.las	3443	NAD83(HARN) / Illinois East (ftUS)
880_226.las	3443	NAD83(HARN) / Illinois East (ftUS)
880_228.las	3443	NAD83(HARN) / Illinois East (ftUS)
880_230.las	3443	NAD83(HARN) / Illinois East (ftUS)
880_232.las	3443	NAD83(HARN) / Illinois East (ftUS)
880_234.las	3443	NAD83(HARN) / Illinois East (ftUS)
880_236.las	3443	NAD83(HARN) / Illinois East (ftUS)
880_238.las	3443	NAD83(HARN) / Illinois East (ftUS)
882_170.las	3443	NAD83(HARN) / Illinois East (ftUS)
882_172.las	3443	NAD83(HARN) / Illinois East (ftUS)
882_174.las	3443	NAD83(HARN) / Illinois East (ftUS)
882_176.las	3443	NAD83(HARN) / Illinois East (ftUS)
882_178.las	3443	NAD83(HARN) / Illinois East (ftUS)
882_180.las	3443	NAD83(HARN) / Illinois East (ftUS)
882_182.las	3443	NAD83(HARN) / Illinois East (ftUS)
882_184.las	3443	NAD83(HARN) / Illinois East (ftUS)
882_186.las	3443	NAD83(HARN) / Illinois East (ftUS)
882_188.las	3443	NAD83(HARN) / Illinois East (ftUS)
882_190.las	3443	NAD83(HARN) / Illinois East (ftUS)
882_192.las	3443	NAD83(HARN) / Illinois East (ftUS)
882_194.las	3443	NAD83(HARN) / Illinois East (ftUS)
882_196.las	3443	NAD83(HARN) / Illinois East (ftUS)
882_198.las	3443	NAD83(HARN) / Illinois East (ftUS)
882_200.las	3443	NAD83(HARN) / Illinois East (ftUS)
882_202.las	3443	NAD83(HARN) / Illinois East (ftUS)
882_204.las	3443	NAD83(HARN) / Illinois East (ftUS)
882_206.las	3443	NAD83(HARN) / Illinois East (ftUS)
882_208.las	3443	NAD83(HARN) / Illinois East (ftUS)
882_210.las	3443	NAD83(HARN) / Illinois East (ftUS)
882_212.las	3443	NAD83(HARN) / Illinois East (ftUS)
882_214.las	3443	NAD83(HARN) / Illinois East (ftUS)
882_216.las	3443	NAD83(HARN) / Illinois East (ftUS)
882_218.las	3443	NAD83(HARN) / Illinois East (ftUS)

2.5 Report on Coordinate Reference System (Tiled Data) - continued

File	EPSG Code	Projection
882_220.las	3443	NAD83(HARN) / Illinois East (ftUS)
882_222.las	3443	NAD83(HARN) / Illinois East (ftUS)
882_224.las	3443	NAD83(HARN) / Illinois East (ftUS)
882_226.las	3443	NAD83(HARN) / Illinois East (ftUS)
882_228.las	3443	NAD83(HARN) / Illinois East (ftUS)
882_230.las	3443	NAD83(HARN) / Illinois East (ftUS)
882_232.las	3443	NAD83(HARN) / Illinois East (ftUS)
882_234.las	3443	NAD83(HARN) / Illinois East (ftUS)
882_236.las	3443	NAD83(HARN) / Illinois East (ftUS)
884_168.las	3443	NAD83(HARN) / Illinois East (ftUS)
884_170.las	3443	NAD83(HARN) / Illinois East (ftUS)
884_172.las	3443	NAD83(HARN) / Illinois East (ftUS)
884_174.las	3443	NAD83(HARN) / Illinois East (ftUS)
884_176.las	3443	NAD83(HARN) / Illinois East (ftUS)
884_178.las	3443	NAD83(HARN) / Illinois East (ftUS)
884_180.las	3443	NAD83(HARN) / Illinois East (ftUS)
884_182.las	3443	NAD83(HARN) / Illinois East (ftUS)
884_184.las	3443	NAD83(HARN) / Illinois East (ftUS)
884_186.las	3443	NAD83(HARN) / Illinois East (ftUS)
884_188.las	3443	NAD83(HARN) / Illinois East (ftUS)
884_190.las	3443	NAD83(HARN) / Illinois East (ftUS)
884_192.las	3443	NAD83(HARN) / Illinois East (ftUS)
884_194.las	3443	NAD83(HARN) / Illinois East (ftUS)
884_196.las	3443	NAD83(HARN) / Illinois East (ftUS)
884_198.las	3443	NAD83(HARN) / Illinois East (ftUS)
884_200.las	3443	NAD83(HARN) / Illinois East (ftUS)
884_202.las	3443	NAD83(HARN) / Illinois East (ftUS)
884_204.las	3443	NAD83(HARN) / Illinois East (ftUS)
884_206.las	3443	NAD83(HARN) / Illinois East (ftUS)
884_208.las	3443	NAD83(HARN) / Illinois East (ftUS)
884_210.las	3443	NAD83(HARN) / Illinois East (ftUS)
884_212.las	3443	NAD83(HARN) / Illinois East (ftUS)
884_214.las	3443	NAD83(HARN) / Illinois East (ftUS)
884_216.las	3443	NAD83(HARN) / Illinois East (ftUS)
884_218.las	3443	NAD83(HARN) / Illinois East (ftUS)
884_220.las	3443	NAD83(HARN) / Illinois East (ftUS)
884_222.las	3443	NAD83(HARN) / Illinois East (ftUS)
884_224.las	3443	NAD83(HARN) / Illinois East (ftUS)
884_226.las	3443	NAD83(HARN) / Illinois East (ftUS)
884_228.las	3443	NAD83(HARN) / Illinois East (ftUS)
884_230.las	3443	NAD83(HARN) / Illinois East (ftUS)
884_232.las	3443	NAD83(HARN) / Illinois East (ftUS)
884_234.las	3443	NAD83(HARN) / Illinois East (ftUS)
886_168.las	3443	NAD83(HARN) / Illinois East (ftUS)
886_170.las	3443	NAD83(HARN) / Illinois East (ftUS)
886_172.las	3443	NAD83(HARN) / Illinois East (ftUS)
886_174.las	3443	NAD83(HARN) / Illinois East (ftUS)

2.5 Report on Coordinate Reference System (Tiled Data) - continued

File	EPSG Code	Projection
886_176.las	3443	NAD83(HARN) / Illinois East (ftUS)
886_178.las	3443	NAD83(HARN) / Illinois East (ftUS)
886_180.las	3443	NAD83(HARN) / Illinois East (ftUS)
886_182.las	3443	NAD83(HARN) / Illinois East (ftUS)
886_184.las	3443	NAD83(HARN) / Illinois East (ftUS)
886_186.las	3443	NAD83(HARN) / Illinois East (ftUS)
886_188.las	3443	NAD83(HARN) / Illinois East (ftUS)
886_190.las	3443	NAD83(HARN) / Illinois East (ftUS)
886_192.las	3443	NAD83(HARN) / Illinois East (ftUS)
886_194.las	3443	NAD83(HARN) / Illinois East (ftUS)
886_196.las	3443	NAD83(HARN) / Illinois East (ftUS)
886_198.las	3443	NAD83(HARN) / Illinois East (ftUS)
886_200.las	3443	NAD83(HARN) / Illinois East (ftUS)
886_202.las	3443	NAD83(HARN) / Illinois East (ftUS)
886_204.las	3443	NAD83(HARN) / Illinois East (ftUS)
886_206.las	3443	NAD83(HARN) / Illinois East (ftUS)
886_208.las	3443	NAD83(HARN) / Illinois East (ftUS)
886_210.las	3443	NAD83(HARN) / Illinois East (ftUS)
886_212.las	3443	NAD83(HARN) / Illinois East (ftUS)
886_214.las	3443	NAD83(HARN) / Illinois East (ftUS)
886_216.las	3443	NAD83(HARN) / Illinois East (ftUS)
886_218.las	3443	NAD83(HARN) / Illinois East (ftUS)
886_220.las	3443	NAD83(HARN) / Illinois East (ftUS)
886_222.las	3443	NAD83(HARN) / Illinois East (ftUS)
886_224.las	3443	NAD83(HARN) / Illinois East (ftUS)
886_226.las	3443	NAD83(HARN) / Illinois East (ftUS)
886_228.las	3443	NAD83(HARN) / Illinois East (ftUS)
886_230.las	3443	NAD83(HARN) / Illinois East (ftUS)
886_232.las	3443	NAD83(HARN) / Illinois East (ftUS)
888_164.las	3443	NAD83(HARN) / Illinois East (ftUS)
888_166.las	3443	NAD83(HARN) / Illinois East (ftUS)
888_168.las	3443	NAD83(HARN) / Illinois East (ftUS)
888_170.las	3443	NAD83(HARN) / Illinois East (ftUS)
888_172.las	3443	NAD83(HARN) / Illinois East (ftUS)
888_174.las	3443	NAD83(HARN) / Illinois East (ftUS)
888_176.las	3443	NAD83(HARN) / Illinois East (ftUS)
888_178.las	3443	NAD83(HARN) / Illinois East (ftUS)
888_180.las	3443	NAD83(HARN) / Illinois East (ftUS)
888_182.las	3443	NAD83(HARN) / Illinois East (ftUS)
888_184.las	3443	NAD83(HARN) / Illinois East (ftUS)
888_186.las	3443	NAD83(HARN) / Illinois East (ftUS)
888_188.las	3443	NAD83(HARN) / Illinois East (ftUS)
888_190.las	3443	NAD83(HARN) / Illinois East (ftUS)
888_192.las	3443	NAD83(HARN) / Illinois East (ftUS)
888_194.las	3443	NAD83(HARN) / Illinois East (ftUS)
888_196.las	3443	NAD83(HARN) / Illinois East (ftUS)
888_198.las	3443	NAD83(HARN) / Illinois East (ftUS)

2.5 Report on Coordinate Reference System (Tiled Data) - continued

File	EPSG Code	Projection
888_200.las	3443	NAD83(HARN) / Illinois East (ftUS)
888_202.las	3443	NAD83(HARN) / Illinois East (ftUS)
888_204.las	3443	NAD83(HARN) / Illinois East (ftUS)
888_206.las	3443	NAD83(HARN) / Illinois East (ftUS)
888_208.las	3443	NAD83(HARN) / Illinois East (ftUS)
888_210.las	3443	NAD83(HARN) / Illinois East (ftUS)
888_212.las	3443	NAD83(HARN) / Illinois East (ftUS)
888_214.las	3443	NAD83(HARN) / Illinois East (ftUS)
888_216.las	3443	NAD83(HARN) / Illinois East (ftUS)
888_218.las	3443	NAD83(HARN) / Illinois East (ftUS)
888_220.las	3443	NAD83(HARN) / Illinois East (ftUS)
888_222.las	3443	NAD83(HARN) / Illinois East (ftUS)
888_224.las	3443	NAD83(HARN) / Illinois East (ftUS)
888_226.las	3443	NAD83(HARN) / Illinois East (ftUS)
888_228.las	3443	NAD83(HARN) / Illinois East (ftUS)
888_230.las	3443	NAD83(HARN) / Illinois East (ftUS)
890_164.las	3443	NAD83(HARN) / Illinois East (ftUS)
890_166.las	3443	NAD83(HARN) / Illinois East (ftUS)
890_168.las	3443	NAD83(HARN) / Illinois East (ftUS)
890_170.las	3443	NAD83(HARN) / Illinois East (ftUS)
890_172.las	3443	NAD83(HARN) / Illinois East (ftUS)
890_174.las	3443	NAD83(HARN) / Illinois East (ftUS)
890_176.las	3443	NAD83(HARN) / Illinois East (ftUS)
890_178.las	3443	NAD83(HARN) / Illinois East (ftUS)
890_180.las	3443	NAD83(HARN) / Illinois East (ftUS)
890_182.las	3443	NAD83(HARN) / Illinois East (ftUS)
890_184.las	3443	NAD83(HARN) / Illinois East (ftUS)
890_186.las	3443	NAD83(HARN) / Illinois East (ftUS)
890_188.las	3443	NAD83(HARN) / Illinois East (ftUS)
890_190.las	3443	NAD83(HARN) / Illinois East (ftUS)
890_192.las	3443	NAD83(HARN) / Illinois East (ftUS)
890_194.las	3443	NAD83(HARN) / Illinois East (ftUS)
890_196.las	3443	NAD83(HARN) / Illinois East (ftUS)
890_198.las	3443	NAD83(HARN) / Illinois East (ftUS)
890_200.las	3443	NAD83(HARN) / Illinois East (ftUS)
890_202.las	3443	NAD83(HARN) / Illinois East (ftUS)
890_204.las	3443	NAD83(HARN) / Illinois East (ftUS)
890_206.las	3443	NAD83(HARN) / Illinois East (ftUS)
890_208.las	3443	NAD83(HARN) / Illinois East (ftUS)
890_210.las	3443	NAD83(HARN) / Illinois East (ftUS)
890_212.las	3443	NAD83(HARN) / Illinois East (ftUS)
890_214.las	3443	NAD83(HARN) / Illinois East (ftUS)
890_216.las	3443	NAD83(HARN) / Illinois East (ftUS)
890_218.las	3443	NAD83(HARN) / Illinois East (ftUS)
890_220.las	3443	NAD83(HARN) / Illinois East (ftUS)
890_222.las	3443	NAD83(HARN) / Illinois East (ftUS)
890_224.las	3443	NAD83(HARN) / Illinois East (ftUS)

2.5 Report on Coordinate Reference System (Tiled Data) - continued

File	EPSG Code	Projection
890_226.las	3443	NAD83(HARN) / Illinois East (ftUS)
890_228.las	3443	NAD83(HARN) / Illinois East (ftUS)
892_166.las	3443	NAD83(HARN) / Illinois East (ftUS)
892_168.las	3443	NAD83(HARN) / Illinois East (ftUS)
892_170.las	3443	NAD83(HARN) / Illinois East (ftUS)
892_172.las	3443	NAD83(HARN) / Illinois East (ftUS)
892_174.las	3443	NAD83(HARN) / Illinois East (ftUS)
892_176.las	3443	NAD83(HARN) / Illinois East (ftUS)
892_178.las	3443	NAD83(HARN) / Illinois East (ftUS)
892_180.las	3443	NAD83(HARN) / Illinois East (ftUS)
892_182.las	3443	NAD83(HARN) / Illinois East (ftUS)
892_184.las	3443	NAD83(HARN) / Illinois East (ftUS)
892_186.las	3443	NAD83(HARN) / Illinois East (ftUS)
892_188.las	3443	NAD83(HARN) / Illinois East (ftUS)
892_190.las	3443	NAD83(HARN) / Illinois East (ftUS)
892_192.las	3443	NAD83(HARN) / Illinois East (ftUS)
892_194.las	3443	NAD83(HARN) / Illinois East (ftUS)
892_196.las	3443	NAD83(HARN) / Illinois East (ftUS)
892_198.las	3443	NAD83(HARN) / Illinois East (ftUS)
892_200.las	3443	NAD83(HARN) / Illinois East (ftUS)
892_202.las	3443	NAD83(HARN) / Illinois East (ftUS)
892_204.las	3443	NAD83(HARN) / Illinois East (ftUS)
892_206.las	3443	NAD83(HARN) / Illinois East (ftUS)
892_208.las	3443	NAD83(HARN) / Illinois East (ftUS)
892_210.las	3443	NAD83(HARN) / Illinois East (ftUS)
892_212.las	3443	NAD83(HARN) / Illinois East (ftUS)
892_214.las	3443	NAD83(HARN) / Illinois East (ftUS)
892_216.las	3443	NAD83(HARN) / Illinois East (ftUS)
892_218.las	3443	NAD83(HARN) / Illinois East (ftUS)
892_220.las	3443	NAD83(HARN) / Illinois East (ftUS)
892_222.las	3443	NAD83(HARN) / Illinois East (ftUS)
892_224.las	3443	NAD83(HARN) / Illinois East (ftUS)
892_226.las	3443	NAD83(HARN) / Illinois East (ftUS)
894_164.las	3443	NAD83(HARN) / Illinois East (ftUS)
894_166.las	3443	NAD83(HARN) / Illinois East (ftUS)
894_168.las	3443	NAD83(HARN) / Illinois East (ftUS)
894_170.las	3443	NAD83(HARN) / Illinois East (ftUS)
894_172.las	3443	NAD83(HARN) / Illinois East (ftUS)
894_174.las	3443	NAD83(HARN) / Illinois East (ftUS)
894_176.las	3443	NAD83(HARN) / Illinois East (ftUS)
894_178.las	3443	NAD83(HARN) / Illinois East (ftUS)
894_180.las	3443	NAD83(HARN) / Illinois East (ftUS)
894_182.las	3443	NAD83(HARN) / Illinois East (ftUS)
894_184.las	3443	NAD83(HARN) / Illinois East (ftUS)
894_186.las	3443	NAD83(HARN) / Illinois East (ftUS)
894_188.las	3443	NAD83(HARN) / Illinois East (ftUS)
894_190.las	3443	NAD83(HARN) / Illinois East (ftUS)

2.5 Report on Coordinate Reference System (Tiled Data) - continued

File	EPSG Code	Projection
894_192.las	3443	NAD83(HARN) / Illinois East (ftUS)
894_194.las	3443	NAD83(HARN) / Illinois East (ftUS)
894_196.las	3443	NAD83(HARN) / Illinois East (ftUS)
894_198.las	3443	NAD83(HARN) / Illinois East (ftUS)
894_200.las	3443	NAD83(HARN) / Illinois East (ftUS)
894_202.las	3443	NAD83(HARN) / Illinois East (ftUS)
894_204.las	3443	NAD83(HARN) / Illinois East (ftUS)
894_206.las	3443	NAD83(HARN) / Illinois East (ftUS)
894_208.las	3443	NAD83(HARN) / Illinois East (ftUS)
894_210.las	3443	NAD83(HARN) / Illinois East (ftUS)
894_212.las	3443	NAD83(HARN) / Illinois East (ftUS)
894_214.las	3443	NAD83(HARN) / Illinois East (ftUS)
894_216.las	3443	NAD83(HARN) / Illinois East (ftUS)
894_218.las	3443	NAD83(HARN) / Illinois East (ftUS)
894_220.las	3443	NAD83(HARN) / Illinois East (ftUS)
894_222.las	3443	NAD83(HARN) / Illinois East (ftUS)
894_224.las	3443	NAD83(HARN) / Illinois East (ftUS)
896_160.las	3443	NAD83(HARN) / Illinois East (ftUS)
896_162.las	3443	NAD83(HARN) / Illinois East (ftUS)
896_164.las	3443	NAD83(HARN) / Illinois East (ftUS)
896_166.las	3443	NAD83(HARN) / Illinois East (ftUS)
896_168.las	3443	NAD83(HARN) / Illinois East (ftUS)
896_170.las	3443	NAD83(HARN) / Illinois East (ftUS)
896_172.las	3443	NAD83(HARN) / Illinois East (ftUS)
896_174.las	3443	NAD83(HARN) / Illinois East (ftUS)
896_176.las	3443	NAD83(HARN) / Illinois East (ftUS)
896_178.las	3443	NAD83(HARN) / Illinois East (ftUS)
896_180.las	3443	NAD83(HARN) / Illinois East (ftUS)
896_182.las	3443	NAD83(HARN) / Illinois East (ftUS)
896_184.las	3443	NAD83(HARN) / Illinois East (ftUS)
896_186.las	3443	NAD83(HARN) / Illinois East (ftUS)
896_188.las	3443	NAD83(HARN) / Illinois East (ftUS)
896_190.las	3443	NAD83(HARN) / Illinois East (ftUS)
896_192.las	3443	NAD83(HARN) / Illinois East (ftUS)
896_194.las	3443	NAD83(HARN) / Illinois East (ftUS)
896_196.las	3443	NAD83(HARN) / Illinois East (ftUS)
896_198.las	3443	NAD83(HARN) / Illinois East (ftUS)
896_200.las	3443	NAD83(HARN) / Illinois East (ftUS)
896_202.las	3443	NAD83(HARN) / Illinois East (ftUS)
896_204.las	3443	NAD83(HARN) / Illinois East (ftUS)
896_206.las	3443	NAD83(HARN) / Illinois East (ftUS)
896_208.las	3443	NAD83(HARN) / Illinois East (ftUS)
896_210.las	3443	NAD83(HARN) / Illinois East (ftUS)
896_212.las	3443	NAD83(HARN) / Illinois East (ftUS)
896_214.las	3443	NAD83(HARN) / Illinois East (ftUS)
896_216.las	3443	NAD83(HARN) / Illinois East (ftUS)
896_218.las	3443	NAD83(HARN) / Illinois East (ftUS)

2.5 Report on Coordinate Reference System (Tiled Data)

- continued

File	EPSG Code	Projection
896_220.las	3443	NAD83(HARN) / Illinois East (ftUS)
896_222.las	3443	NAD83(HARN) / Illinois East (ftUS)
898_162.las	3443	NAD83(HARN) / Illinois East (ftUS)
898_164.las	3443	NAD83(HARN) / Illinois East (ftUS)
898_166.las	3443	NAD83(HARN) / Illinois East (ftUS)
898_168.las	3443	NAD83(HARN) / Illinois East (ftUS)
898_170.las	3443	NAD83(HARN) / Illinois East (ftUS)
898_172.las	3443	NAD83(HARN) / Illinois East (ftUS)
898_174.las	3443	NAD83(HARN) / Illinois East (ftUS)
898_176.las	3443	NAD83(HARN) / Illinois East (ftUS)
898_178.las	3443	NAD83(HARN) / Illinois East (ftUS)
898_180.las	3443	NAD83(HARN) / Illinois East (ftUS)
898_182.las	3443	NAD83(HARN) / Illinois East (ftUS)
898_184.las	3443	NAD83(HARN) / Illinois East (ftUS)
898_186.las	3443	NAD83(HARN) / Illinois East (ftUS)
898_188.las	3443	NAD83(HARN) / Illinois East (ftUS)
898_190.las	3443	NAD83(HARN) / Illinois East (ftUS)
898_192.las	3443	NAD83(HARN) / Illinois East (ftUS)
898_194.las	3443	NAD83(HARN) / Illinois East (ftUS)
898_196.las	3443	NAD83(HARN) / Illinois East (ftUS)
898_198.las	3443	NAD83(HARN) / Illinois East (ftUS)
898_200.las	3443	NAD83(HARN) / Illinois East (ftUS)
898_202.las	3443	NAD83(HARN) / Illinois East (ftUS)
898_204.las	3443	NAD83(HARN) / Illinois East (ftUS)
898_206.las	3443	NAD83(HARN) / Illinois East (ftUS)
898_208.las	3443	NAD83(HARN) / Illinois East (ftUS)
898_210.las	3443	NAD83(HARN) / Illinois East (ftUS)
898_212.las	3443	NAD83(HARN) / Illinois East (ftUS)
898_214.las	3443	NAD83(HARN) / Illinois East (ftUS)
898_216.las	3443	NAD83(HARN) / Illinois East (ftUS)
898_218.las	3443	NAD83(HARN) / Illinois East (ftUS)
898_220.las	3443	NAD83(HARN) / Illinois East (ftUS)
900_162.las	3443	NAD83(HARN) / Illinois East (ftUS)
900_164.las	3443	NAD83(HARN) / Illinois East (ftUS)
900_166.las	3443	NAD83(HARN) / Illinois East (ftUS)
900_168.las	3443	NAD83(HARN) / Illinois East (ftUS)
900_170.las	3443	NAD83(HARN) / Illinois East (ftUS)
900_172.las	3443	NAD83(HARN) / Illinois East (ftUS)
900_174.las	3443	NAD83(HARN) / Illinois East (ftUS)
900_176.las	3443	NAD83(HARN) / Illinois East (ftUS)
900_178.las	3443	NAD83(HARN) / Illinois East (ftUS)
900_180.las	3443	NAD83(HARN) / Illinois East (ftUS)
900_182.las	3443	NAD83(HARN) / Illinois East (ftUS)
900_184.las	3443	NAD83(HARN) / Illinois East (ftUS)
900_186.las	3443	NAD83(HARN) / Illinois East (ftUS)
900_188.las	3443	NAD83(HARN) / Illinois East (ftUS)
900_190.las	3443	NAD83(HARN) / Illinois East (ftUS)

2.5 Report on Coordinate Reference System (Tiled Data) - continued

File	EPSG Code	Projection
900_192.las	3443	NAD83(HARN) / Illinois East (ftUS)
900_194.las	3443	NAD83(HARN) / Illinois East (ftUS)
900_196.las	3443	NAD83(HARN) / Illinois East (ftUS)
900_198.las	3443	NAD83(HARN) / Illinois East (ftUS)
900_200.las	3443	NAD83(HARN) / Illinois East (ftUS)
900_202.las	3443	NAD83(HARN) / Illinois East (ftUS)
900_204.las	3443	NAD83(HARN) / Illinois East (ftUS)
900_206.las	3443	NAD83(HARN) / Illinois East (ftUS)
900_208.las	3443	NAD83(HARN) / Illinois East (ftUS)
900_210.las	3443	NAD83(HARN) / Illinois East (ftUS)
900_212.las	3443	NAD83(HARN) / Illinois East (ftUS)
900_214.las	3443	NAD83(HARN) / Illinois East (ftUS)
900_216.las	3443	NAD83(HARN) / Illinois East (ftUS)
900_218.las	3443	NAD83(HARN) / Illinois East (ftUS)
902_162.las	3443	NAD83(HARN) / Illinois East (ftUS)
902_164.las	3443	NAD83(HARN) / Illinois East (ftUS)
902_166.las	3443	NAD83(HARN) / Illinois East (ftUS)
902_168.las	3443	NAD83(HARN) / Illinois East (ftUS)
902_170.las	3443	NAD83(HARN) / Illinois East (ftUS)
902_172.las	3443	NAD83(HARN) / Illinois East (ftUS)
902_174.las	3443	NAD83(HARN) / Illinois East (ftUS)
902_176.las	3443	NAD83(HARN) / Illinois East (ftUS)
902_178.las	3443	NAD83(HARN) / Illinois East (ftUS)
902_180.las	3443	NAD83(HARN) / Illinois East (ftUS)
902_182.las	3443	NAD83(HARN) / Illinois East (ftUS)
902_184.las	3443	NAD83(HARN) / Illinois East (ftUS)
902_186.las	3443	NAD83(HARN) / Illinois East (ftUS)
902_188.las	3443	NAD83(HARN) / Illinois East (ftUS)
902_190.las	3443	NAD83(HARN) / Illinois East (ftUS)
902_192.las	3443	NAD83(HARN) / Illinois East (ftUS)
902_194.las	3443	NAD83(HARN) / Illinois East (ftUS)
902_196.las	3443	NAD83(HARN) / Illinois East (ftUS)
902_198.las	3443	NAD83(HARN) / Illinois East (ftUS)
902_200.las	3443	NAD83(HARN) / Illinois East (ftUS)
902_202.las	3443	NAD83(HARN) / Illinois East (ftUS)
902_204.las	3443	NAD83(HARN) / Illinois East (ftUS)
902_206.las	3443	NAD83(HARN) / Illinois East (ftUS)
902_208.las	3443	NAD83(HARN) / Illinois East (ftUS)
902_210.las	3443	NAD83(HARN) / Illinois East (ftUS)
902_212.las	3443	NAD83(HARN) / Illinois East (ftUS)
902_214.las	3443	NAD83(HARN) / Illinois East (ftUS)
902_216.las	3443	NAD83(HARN) / Illinois East (ftUS)
904_160.las	3443	NAD83(HARN) / Illinois East (ftUS)
904_162.las	3443	NAD83(HARN) / Illinois East (ftUS)
904_164.las	3443	NAD83(HARN) / Illinois East (ftUS)
904_166.las	3443	NAD83(HARN) / Illinois East (ftUS)
904_168.las	3443	NAD83(HARN) / Illinois East (ftUS)

2.5 Report on Coordinate Reference System (Tiled Data) - continued

File	EPSG Code	Projection
904_170.las	3443	NAD83(HARN) / Illinois East (ftUS)
904_172.las	3443	NAD83(HARN) / Illinois East (ftUS)
904_174.las	3443	NAD83(HARN) / Illinois East (ftUS)
904_176.las	3443	NAD83(HARN) / Illinois East (ftUS)
904_178.las	3443	NAD83(HARN) / Illinois East (ftUS)
904_180.las	3443	NAD83(HARN) / Illinois East (ftUS)
904_182.las	3443	NAD83(HARN) / Illinois East (ftUS)
904_184.las	3443	NAD83(HARN) / Illinois East (ftUS)
904_186.las	3443	NAD83(HARN) / Illinois East (ftUS)
904_188.las	3443	NAD83(HARN) / Illinois East (ftUS)
904_190.las	3443	NAD83(HARN) / Illinois East (ftUS)
904_192.las	3443	NAD83(HARN) / Illinois East (ftUS)
904_194.las	3443	NAD83(HARN) / Illinois East (ftUS)
904_196.las	3443	NAD83(HARN) / Illinois East (ftUS)
904_198.las	3443	NAD83(HARN) / Illinois East (ftUS)
904_200.las	3443	NAD83(HARN) / Illinois East (ftUS)
904_202.las	3443	NAD83(HARN) / Illinois East (ftUS)
904_204.las	3443	NAD83(HARN) / Illinois East (ftUS)
904_206.las	3443	NAD83(HARN) / Illinois East (ftUS)
904_208.las	3443	NAD83(HARN) / Illinois East (ftUS)
904_210.las	3443	NAD83(HARN) / Illinois East (ftUS)
904_212.las	3443	NAD83(HARN) / Illinois East (ftUS)
904_214.las	3443	NAD83(HARN) / Illinois East (ftUS)
906_158.las	3443	NAD83(HARN) / Illinois East (ftUS)
906_160.las	3443	NAD83(HARN) / Illinois East (ftUS)
906_162.las	3443	NAD83(HARN) / Illinois East (ftUS)
906_164.las	3443	NAD83(HARN) / Illinois East (ftUS)
906_166.las	3443	NAD83(HARN) / Illinois East (ftUS)
906_168.las	3443	NAD83(HARN) / Illinois East (ftUS)
906_170.las	3443	NAD83(HARN) / Illinois East (ftUS)
906_172.las	3443	NAD83(HARN) / Illinois East (ftUS)
906_174.las	3443	NAD83(HARN) / Illinois East (ftUS)
906_176.las	3443	NAD83(HARN) / Illinois East (ftUS)
906_178.las	3443	NAD83(HARN) / Illinois East (ftUS)
906_180.las	3443	NAD83(HARN) / Illinois East (ftUS)
906_182.las	3443	NAD83(HARN) / Illinois East (ftUS)
906_184.las	3443	NAD83(HARN) / Illinois East (ftUS)
906_186.las	3443	NAD83(HARN) / Illinois East (ftUS)
906_188.las	3443	NAD83(HARN) / Illinois East (ftUS)
906_190.las	3443	NAD83(HARN) / Illinois East (ftUS)
906_192.las	3443	NAD83(HARN) / Illinois East (ftUS)
906_194.las	3443	NAD83(HARN) / Illinois East (ftUS)
906_196.las	3443	NAD83(HARN) / Illinois East (ftUS)
906_198.las	3443	NAD83(HARN) / Illinois East (ftUS)
906_200.las	3443	NAD83(HARN) / Illinois East (ftUS)
906_202.las	3443	NAD83(HARN) / Illinois East (ftUS)
906_204.las	3443	NAD83(HARN) / Illinois East (ftUS)

2.5 Report on Coordinate Reference System (Tiled Data) - continued

File	EPSG Code	Projection
906_206.las	3443	NAD83(HARN) / Illinois East (ftUS)
906_208.las	3443	NAD83(HARN) / Illinois East (ftUS)
906_210.las	3443	NAD83(HARN) / Illinois East (ftUS)
906_212.las	3443	NAD83(HARN) / Illinois East (ftUS)
908_156.las	3443	NAD83(HARN) / Illinois East (ftUS)
908_158.las	3443	NAD83(HARN) / Illinois East (ftUS)
908_160.las	3443	NAD83(HARN) / Illinois East (ftUS)
908_162.las	3443	NAD83(HARN) / Illinois East (ftUS)
908_164.las	3443	NAD83(HARN) / Illinois East (ftUS)
908_166.las	3443	NAD83(HARN) / Illinois East (ftUS)
908_168.las	3443	NAD83(HARN) / Illinois East (ftUS)
908_170.las	3443	NAD83(HARN) / Illinois East (ftUS)
908_172.las	3443	NAD83(HARN) / Illinois East (ftUS)
908_174.las	3443	NAD83(HARN) / Illinois East (ftUS)
908_176.las	3443	NAD83(HARN) / Illinois East (ftUS)
908_178.las	3443	NAD83(HARN) / Illinois East (ftUS)
908_180.las	3443	NAD83(HARN) / Illinois East (ftUS)
908_182.las	3443	NAD83(HARN) / Illinois East (ftUS)
908_184.las	3443	NAD83(HARN) / Illinois East (ftUS)
908_186.las	3443	NAD83(HARN) / Illinois East (ftUS)
908_188.las	3443	NAD83(HARN) / Illinois East (ftUS)
908_190.las	3443	NAD83(HARN) / Illinois East (ftUS)
908_192.las	3443	NAD83(HARN) / Illinois East (ftUS)
908_194.las	3443	NAD83(HARN) / Illinois East (ftUS)
908_196.las	3443	NAD83(HARN) / Illinois East (ftUS)
908_198.las	3443	NAD83(HARN) / Illinois East (ftUS)
908_200.las	3443	NAD83(HARN) / Illinois East (ftUS)
908_202.las	3443	NAD83(HARN) / Illinois East (ftUS)
908_204.las	3443	NAD83(HARN) / Illinois East (ftUS)
908_206.las	3443	NAD83(HARN) / Illinois East (ftUS)
908_208.las	3443	NAD83(HARN) / Illinois East (ftUS)
908_210.las	3443	NAD83(HARN) / Illinois East (ftUS)
910_154.las	3443	NAD83(HARN) / Illinois East (ftUS)
910_156.las	3443	NAD83(HARN) / Illinois East (ftUS)
910_158.las	3443	NAD83(HARN) / Illinois East (ftUS)
910_160.las	3443	NAD83(HARN) / Illinois East (ftUS)
910_162.las	3443	NAD83(HARN) / Illinois East (ftUS)
910_164.las	3443	NAD83(HARN) / Illinois East (ftUS)
910_166.las	3443	NAD83(HARN) / Illinois East (ftUS)
910_168.las	3443	NAD83(HARN) / Illinois East (ftUS)
910_170.las	3443	NAD83(HARN) / Illinois East (ftUS)
910_172.las	3443	NAD83(HARN) / Illinois East (ftUS)
910_174.las	3443	NAD83(HARN) / Illinois East (ftUS)
910_176.las	3443	NAD83(HARN) / Illinois East (ftUS)
910_178.las	3443	NAD83(HARN) / Illinois East (ftUS)
910_180.las	3443	NAD83(HARN) / Illinois East (ftUS)
910_182.las	3443	NAD83(HARN) / Illinois East (ftUS)

2.5 Report on Coordinate Reference System (Tiled Data) - continued

File	EPSG Code	Projection
910_184.las	3443	NAD83(HARN) / Illinois East (ftUS)
910_186.las	3443	NAD83(HARN) / Illinois East (ftUS)
910_188.las	3443	NAD83(HARN) / Illinois East (ftUS)
910_190.las	3443	NAD83(HARN) / Illinois East (ftUS)
910_192.las	3443	NAD83(HARN) / Illinois East (ftUS)
910_194.las	3443	NAD83(HARN) / Illinois East (ftUS)
910_196.las	3443	NAD83(HARN) / Illinois East (ftUS)
910_198.las	3443	NAD83(HARN) / Illinois East (ftUS)
910_200.las	3443	NAD83(HARN) / Illinois East (ftUS)
910_202.las	3443	NAD83(HARN) / Illinois East (ftUS)
910_204.las	3443	NAD83(HARN) / Illinois East (ftUS)
910_206.las	3443	NAD83(HARN) / Illinois East (ftUS)
910_208.las	3443	NAD83(HARN) / Illinois East (ftUS)
912_152.las	3443	NAD83(HARN) / Illinois East (ftUS)
912_154.las	3443	NAD83(HARN) / Illinois East (ftUS)
912_156.las	3443	NAD83(HARN) / Illinois East (ftUS)
912_158.las	3443	NAD83(HARN) / Illinois East (ftUS)
912_160.las	3443	NAD83(HARN) / Illinois East (ftUS)
912_162.las	3443	NAD83(HARN) / Illinois East (ftUS)
912_164.las	3443	NAD83(HARN) / Illinois East (ftUS)
912_166.las	3443	NAD83(HARN) / Illinois East (ftUS)
912_168.las	3443	NAD83(HARN) / Illinois East (ftUS)
912_170.las	3443	NAD83(HARN) / Illinois East (ftUS)
912_172.las	3443	NAD83(HARN) / Illinois East (ftUS)
912_174.las	3443	NAD83(HARN) / Illinois East (ftUS)
912_176.las	3443	NAD83(HARN) / Illinois East (ftUS)
912_178.las	3443	NAD83(HARN) / Illinois East (ftUS)
912_180.las	3443	NAD83(HARN) / Illinois East (ftUS)
912_182.las	3443	NAD83(HARN) / Illinois East (ftUS)
912_184.las	3443	NAD83(HARN) / Illinois East (ftUS)
912_186.las	3443	NAD83(HARN) / Illinois East (ftUS)
912_188.las	3443	NAD83(HARN) / Illinois East (ftUS)
912_190.las	3443	NAD83(HARN) / Illinois East (ftUS)
912_192.las	3443	NAD83(HARN) / Illinois East (ftUS)
912_194.las	3443	NAD83(HARN) / Illinois East (ftUS)
912_196.las	3443	NAD83(HARN) / Illinois East (ftUS)
912_198.las	3443	NAD83(HARN) / Illinois East (ftUS)
912_200.las	3443	NAD83(HARN) / Illinois East (ftUS)
912_202.las	3443	NAD83(HARN) / Illinois East (ftUS)
912_204.las	3443	NAD83(HARN) / Illinois East (ftUS)
912_206.las	3443	NAD83(HARN) / Illinois East (ftUS)
914_150.las	3443	NAD83(HARN) / Illinois East (ftUS)
914_152.las	3443	NAD83(HARN) / Illinois East (ftUS)
914_154.las	3443	NAD83(HARN) / Illinois East (ftUS)
914_156.las	3443	NAD83(HARN) / Illinois East (ftUS)
914_158.las	3443	NAD83(HARN) / Illinois East (ftUS)
914_160.las	3443	NAD83(HARN) / Illinois East (ftUS)

2.5 Report on Coordinate Reference System (Tiled Data) - continued

File	EPSG Code	Projection
914_162.las	3443	NAD83(HARN) / Illinois East (ftUS)
914_164.las	3443	NAD83(HARN) / Illinois East (ftUS)
914_166.las	3443	NAD83(HARN) / Illinois East (ftUS)
914_168.las	3443	NAD83(HARN) / Illinois East (ftUS)
914_170.las	3443	NAD83(HARN) / Illinois East (ftUS)
914_172.las	3443	NAD83(HARN) / Illinois East (ftUS)
914_174.las	3443	NAD83(HARN) / Illinois East (ftUS)
914_176.las	3443	NAD83(HARN) / Illinois East (ftUS)
914_178.las	3443	NAD83(HARN) / Illinois East (ftUS)
914_180.las	3443	NAD83(HARN) / Illinois East (ftUS)
914_182.las	3443	NAD83(HARN) / Illinois East (ftUS)
914_184.las	3443	NAD83(HARN) / Illinois East (ftUS)
914_186.las	3443	NAD83(HARN) / Illinois East (ftUS)
914_188.las	3443	NAD83(HARN) / Illinois East (ftUS)
914_190.las	3443	NAD83(HARN) / Illinois East (ftUS)
914_192.las	3443	NAD83(HARN) / Illinois East (ftUS)
914_194.las	3443	NAD83(HARN) / Illinois East (ftUS)
914_196.las	3443	NAD83(HARN) / Illinois East (ftUS)
914_198.las	3443	NAD83(HARN) / Illinois East (ftUS)
914_200.las	3443	NAD83(HARN) / Illinois East (ftUS)
914_202.las	3443	NAD83(HARN) / Illinois East (ftUS)
914_204.las	3443	NAD83(HARN) / Illinois East (ftUS)
916_148.las	3443	NAD83(HARN) / Illinois East (ftUS)
916_150.las	3443	NAD83(HARN) / Illinois East (ftUS)
916_152.las	3443	NAD83(HARN) / Illinois East (ftUS)
916_154.las	3443	NAD83(HARN) / Illinois East (ftUS)
916_156.las	3443	NAD83(HARN) / Illinois East (ftUS)
916_158.las	3443	NAD83(HARN) / Illinois East (ftUS)
916_160.las	3443	NAD83(HARN) / Illinois East (ftUS)
916_162.las	3443	NAD83(HARN) / Illinois East (ftUS)
916_164.las	3443	NAD83(HARN) / Illinois East (ftUS)
916_166.las	3443	NAD83(HARN) / Illinois East (ftUS)
916_168.las	3443	NAD83(HARN) / Illinois East (ftUS)
916_170.las	3443	NAD83(HARN) / Illinois East (ftUS)
916_172.las	3443	NAD83(HARN) / Illinois East (ftUS)
916_174.las	3443	NAD83(HARN) / Illinois East (ftUS)
916_176.las	3443	NAD83(HARN) / Illinois East (ftUS)
916_178.las	3443	NAD83(HARN) / Illinois East (ftUS)
916_180.las	3443	NAD83(HARN) / Illinois East (ftUS)
916_182.las	3443	NAD83(HARN) / Illinois East (ftUS)
916_184.las	3443	NAD83(HARN) / Illinois East (ftUS)
916_186.las	3443	NAD83(HARN) / Illinois East (ftUS)
916_188.las	3443	NAD83(HARN) / Illinois East (ftUS)
916_190.las	3443	NAD83(HARN) / Illinois East (ftUS)
916_192.las	3443	NAD83(HARN) / Illinois East (ftUS)
916_194.las	3443	NAD83(HARN) / Illinois East (ftUS)
916_196.las	3443	NAD83(HARN) / Illinois East (ftUS)

2.5 Report on Coordinate Reference System (Tiled Data) - continued

File	EPSG Code	Projection
916_198.las	3443	NAD83(HARN) / Illinois East (ftUS)
916_200.las	3443	NAD83(HARN) / Illinois East (ftUS)
916_202.las	3443	NAD83(HARN) / Illinois East (ftUS)
918_146.las	3443	NAD83(HARN) / Illinois East (ftUS)
918_148.las	3443	NAD83(HARN) / Illinois East (ftUS)
918_150.las	3443	NAD83(HARN) / Illinois East (ftUS)
918_152.las	3443	NAD83(HARN) / Illinois East (ftUS)
918_154.las	3443	NAD83(HARN) / Illinois East (ftUS)
918_156.las	3443	NAD83(HARN) / Illinois East (ftUS)
918_158.las	3443	NAD83(HARN) / Illinois East (ftUS)
918_160.las	3443	NAD83(HARN) / Illinois East (ftUS)
918_162.las	3443	NAD83(HARN) / Illinois East (ftUS)
918_164.las	3443	NAD83(HARN) / Illinois East (ftUS)
918_166.las	3443	NAD83(HARN) / Illinois East (ftUS)
918_168.las	3443	NAD83(HARN) / Illinois East (ftUS)
918_170.las	3443	NAD83(HARN) / Illinois East (ftUS)
918_172.las	3443	NAD83(HARN) / Illinois East (ftUS)
918_174.las	3443	NAD83(HARN) / Illinois East (ftUS)
918_176.las	3443	NAD83(HARN) / Illinois East (ftUS)
918_178.las	3443	NAD83(HARN) / Illinois East (ftUS)
918_180.las	3443	NAD83(HARN) / Illinois East (ftUS)
918_182.las	3443	NAD83(HARN) / Illinois East (ftUS)
918_184.las	3443	NAD83(HARN) / Illinois East (ftUS)
918_186.las	3443	NAD83(HARN) / Illinois East (ftUS)
918_188.las	3443	NAD83(HARN) / Illinois East (ftUS)
918_190.las	3443	NAD83(HARN) / Illinois East (ftUS)
918_192.las	3443	NAD83(HARN) / Illinois East (ftUS)
918_194.las	3443	NAD83(HARN) / Illinois East (ftUS)
918_196.las	3443	NAD83(HARN) / Illinois East (ftUS)
918_198.las	3443	NAD83(HARN) / Illinois East (ftUS)
918_200.las	3443	NAD83(HARN) / Illinois East (ftUS)
920_146.las	3443	NAD83(HARN) / Illinois East (ftUS)
920_148.las	3443	NAD83(HARN) / Illinois East (ftUS)
920_150.las	3443	NAD83(HARN) / Illinois East (ftUS)
920_152.las	3443	NAD83(HARN) / Illinois East (ftUS)
920_154.las	3443	NAD83(HARN) / Illinois East (ftUS)
920_156.las	3443	NAD83(HARN) / Illinois East (ftUS)
920_158.las	3443	NAD83(HARN) / Illinois East (ftUS)
920_160.las	3443	NAD83(HARN) / Illinois East (ftUS)
920_162.las	3443	NAD83(HARN) / Illinois East (ftUS)
920_164.las	3443	NAD83(HARN) / Illinois East (ftUS)
920_166.las	3443	NAD83(HARN) / Illinois East (ftUS)
920_168.las	3443	NAD83(HARN) / Illinois East (ftUS)
920_170.las	3443	NAD83(HARN) / Illinois East (ftUS)
920_172.las	3443	NAD83(HARN) / Illinois East (ftUS)
920_174.las	3443	NAD83(HARN) / Illinois East (ftUS)
920_176.las	3443	NAD83(HARN) / Illinois East (ftUS)

2.5 Report on Coordinate Reference System (Tiled Data) - continued

File	EPSG Code	Projection
920_178.las	3443	NAD83(HARN) / Illinois East (ftUS)
920_180.las	3443	NAD83(HARN) / Illinois East (ftUS)
920_182.las	3443	NAD83(HARN) / Illinois East (ftUS)
920_184.las	3443	NAD83(HARN) / Illinois East (ftUS)
920_186.las	3443	NAD83(HARN) / Illinois East (ftUS)
920_188.las	3443	NAD83(HARN) / Illinois East (ftUS)
920_190.las	3443	NAD83(HARN) / Illinois East (ftUS)
920_192.las	3443	NAD83(HARN) / Illinois East (ftUS)
920_194.las	3443	NAD83(HARN) / Illinois East (ftUS)
920_196.las	3443	NAD83(HARN) / Illinois East (ftUS)
920_198.las	3443	NAD83(HARN) / Illinois East (ftUS)
922_146.las	3443	NAD83(HARN) / Illinois East (ftUS)
922_148.las	3443	NAD83(HARN) / Illinois East (ftUS)
922_150.las	3443	NAD83(HARN) / Illinois East (ftUS)
922_152.las	3443	NAD83(HARN) / Illinois East (ftUS)
922_154.las	3443	NAD83(HARN) / Illinois East (ftUS)
922_156.las	3443	NAD83(HARN) / Illinois East (ftUS)
922_158.las	3443	NAD83(HARN) / Illinois East (ftUS)
922_160.las	3443	NAD83(HARN) / Illinois East (ftUS)
922_162.las	3443	NAD83(HARN) / Illinois East (ftUS)
922_164.las	3443	NAD83(HARN) / Illinois East (ftUS)
922_166.las	3443	NAD83(HARN) / Illinois East (ftUS)
922_168.las	3443	NAD83(HARN) / Illinois East (ftUS)
922_170.las	3443	NAD83(HARN) / Illinois East (ftUS)
922_172.las	3443	NAD83(HARN) / Illinois East (ftUS)
922_174.las	3443	NAD83(HARN) / Illinois East (ftUS)
922_176.las	3443	NAD83(HARN) / Illinois East (ftUS)
922_178.las	3443	NAD83(HARN) / Illinois East (ftUS)
922_180.las	3443	NAD83(HARN) / Illinois East (ftUS)
922_182.las	3443	NAD83(HARN) / Illinois East (ftUS)
922_184.las	3443	NAD83(HARN) / Illinois East (ftUS)
922_186.las	3443	NAD83(HARN) / Illinois East (ftUS)
922_188.las	3443	NAD83(HARN) / Illinois East (ftUS)
922_190.las	3443	NAD83(HARN) / Illinois East (ftUS)
922_192.las	3443	NAD83(HARN) / Illinois East (ftUS)
922_194.las	3443	NAD83(HARN) / Illinois East (ftUS)
922_196.las	3443	NAD83(HARN) / Illinois East (ftUS)
924_144.las	3443	NAD83(HARN) / Illinois East (ftUS)
924_146.las	3443	NAD83(HARN) / Illinois East (ftUS)
924_148.las	3443	NAD83(HARN) / Illinois East (ftUS)
924_150.las	3443	NAD83(HARN) / Illinois East (ftUS)
924_152.las	3443	NAD83(HARN) / Illinois East (ftUS)
924_154.las	3443	NAD83(HARN) / Illinois East (ftUS)
924_156.las	3443	NAD83(HARN) / Illinois East (ftUS)
924_158.las	3443	NAD83(HARN) / Illinois East (ftUS)
924_160.las	3443	NAD83(HARN) / Illinois East (ftUS)
924_162.las	3443	NAD83(HARN) / Illinois East (ftUS)

2.5 Report on Coordinate Reference System (Tiled Data) - continued

File	EPSG Code	Projection
924_164.las	3443	NAD83(HARN) / Illinois East (ftUS)
924_166.las	3443	NAD83(HARN) / Illinois East (ftUS)
924_168.las	3443	NAD83(HARN) / Illinois East (ftUS)
924_170.las	3443	NAD83(HARN) / Illinois East (ftUS)
924_172.las	3443	NAD83(HARN) / Illinois East (ftUS)
924_174.las	3443	NAD83(HARN) / Illinois East (ftUS)
924_176.las	3443	NAD83(HARN) / Illinois East (ftUS)
924_178.las	3443	NAD83(HARN) / Illinois East (ftUS)
924_180.las	3443	NAD83(HARN) / Illinois East (ftUS)
924_182.las	3443	NAD83(HARN) / Illinois East (ftUS)
924_184.las	3443	NAD83(HARN) / Illinois East (ftUS)
924_186.las	3443	NAD83(HARN) / Illinois East (ftUS)
924_188.las	3443	NAD83(HARN) / Illinois East (ftUS)
924_190.las	3443	NAD83(HARN) / Illinois East (ftUS)
924_192.las	3443	NAD83(HARN) / Illinois East (ftUS)
924_194.las	3443	NAD83(HARN) / Illinois East (ftUS)
926_144.las	3443	NAD83(HARN) / Illinois East (ftUS)
926_146.las	3443	NAD83(HARN) / Illinois East (ftUS)
926_148.las	3443	NAD83(HARN) / Illinois East (ftUS)
926_150.las	3443	NAD83(HARN) / Illinois East (ftUS)
926_152.las	3443	NAD83(HARN) / Illinois East (ftUS)
926_154.las	3443	NAD83(HARN) / Illinois East (ftUS)
926_156.las	3443	NAD83(HARN) / Illinois East (ftUS)
926_158.las	3443	NAD83(HARN) / Illinois East (ftUS)
926_160.las	3443	NAD83(HARN) / Illinois East (ftUS)
926_162.las	3443	NAD83(HARN) / Illinois East (ftUS)
926_164.las	3443	NAD83(HARN) / Illinois East (ftUS)
926_166.las	3443	NAD83(HARN) / Illinois East (ftUS)
926_168.las	3443	NAD83(HARN) / Illinois East (ftUS)
926_170.las	3443	NAD83(HARN) / Illinois East (ftUS)
926_172.las	3443	NAD83(HARN) / Illinois East (ftUS)
926_174.las	3443	NAD83(HARN) / Illinois East (ftUS)
926_176.las	3443	NAD83(HARN) / Illinois East (ftUS)
926_178.las	3443	NAD83(HARN) / Illinois East (ftUS)
926_180.las	3443	NAD83(HARN) / Illinois East (ftUS)
926_182.las	3443	NAD83(HARN) / Illinois East (ftUS)
926_184.las	3443	NAD83(HARN) / Illinois East (ftUS)
926_186.las	3443	NAD83(HARN) / Illinois East (ftUS)
926_188.las	3443	NAD83(HARN) / Illinois East (ftUS)
926_190.las	3443	NAD83(HARN) / Illinois East (ftUS)
926_192.las	3443	NAD83(HARN) / Illinois East (ftUS)
928_144.las	3443	NAD83(HARN) / Illinois East (ftUS)
928_146.las	3443	NAD83(HARN) / Illinois East (ftUS)
928_148.las	3443	NAD83(HARN) / Illinois East (ftUS)
928_150.las	3443	NAD83(HARN) / Illinois East (ftUS)
928_152.las	3443	NAD83(HARN) / Illinois East (ftUS)
928_154.las	3443	NAD83(HARN) / Illinois East (ftUS)

2.5 Report on Coordinate Reference System (Tiled Data) - continued

File	EPSG Code	Projection
928_156.las	3443	NAD83(HARN) / Illinois East (ftUS)
928_158.las	3443	NAD83(HARN) / Illinois East (ftUS)
928_160.las	3443	NAD83(HARN) / Illinois East (ftUS)
928_162.las	3443	NAD83(HARN) / Illinois East (ftUS)
928_164.las	3443	NAD83(HARN) / Illinois East (ftUS)
928_166.las	3443	NAD83(HARN) / Illinois East (ftUS)
928_168.las	3443	NAD83(HARN) / Illinois East (ftUS)
928_170.las	3443	NAD83(HARN) / Illinois East (ftUS)
928_172.las	3443	NAD83(HARN) / Illinois East (ftUS)
928_174.las	3443	NAD83(HARN) / Illinois East (ftUS)
928_176.las	3443	NAD83(HARN) / Illinois East (ftUS)
928_178.las	3443	NAD83(HARN) / Illinois East (ftUS)
928_180.las	3443	NAD83(HARN) / Illinois East (ftUS)
928_182.las	3443	NAD83(HARN) / Illinois East (ftUS)
928_184.las	3443	NAD83(HARN) / Illinois East (ftUS)
928_186.las	3443	NAD83(HARN) / Illinois East (ftUS)
928_188.las	3443	NAD83(HARN) / Illinois East (ftUS)
928_190.las	3443	NAD83(HARN) / Illinois East (ftUS)
930_144.las	3443	NAD83(HARN) / Illinois East (ftUS)
930_146.las	3443	NAD83(HARN) / Illinois East (ftUS)
930_148.las	3443	NAD83(HARN) / Illinois East (ftUS)
930_150.las	3443	NAD83(HARN) / Illinois East (ftUS)
930_152.las	3443	NAD83(HARN) / Illinois East (ftUS)
930_154.las	3443	NAD83(HARN) / Illinois East (ftUS)
930_156.las	3443	NAD83(HARN) / Illinois East (ftUS)
930_158.las	3443	NAD83(HARN) / Illinois East (ftUS)
930_160.las	3443	NAD83(HARN) / Illinois East (ftUS)
930_162.las	3443	NAD83(HARN) / Illinois East (ftUS)
930_164.las	3443	NAD83(HARN) / Illinois East (ftUS)
930_166.las	3443	NAD83(HARN) / Illinois East (ftUS)
930_168.las	3443	NAD83(HARN) / Illinois East (ftUS)
930_170.las	3443	NAD83(HARN) / Illinois East (ftUS)
930_172.las	3443	NAD83(HARN) / Illinois East (ftUS)
930_174.las	3443	NAD83(HARN) / Illinois East (ftUS)
930_176.las	3443	NAD83(HARN) / Illinois East (ftUS)
930_178.las	3443	NAD83(HARN) / Illinois East (ftUS)
930_180.las	3443	NAD83(HARN) / Illinois East (ftUS)
930_182.las	3443	NAD83(HARN) / Illinois East (ftUS)
930_184.las	3443	NAD83(HARN) / Illinois East (ftUS)
930_186.las	3443	NAD83(HARN) / Illinois East (ftUS)
930_188.las	3443	NAD83(HARN) / Illinois East (ftUS)
932_144.las	3443	NAD83(HARN) / Illinois East (ftUS)
932_146.las	3443	NAD83(HARN) / Illinois East (ftUS)
932_148.las	3443	NAD83(HARN) / Illinois East (ftUS)
932_150.las	3443	NAD83(HARN) / Illinois East (ftUS)
932_152.las	3443	NAD83(HARN) / Illinois East (ftUS)
932_154.las	3443	NAD83(HARN) / Illinois East (ftUS)

2.5 Report on Coordinate Reference System (Tiled Data) - continued

File	EPSG Code	Projection
932_156.las	3443	NAD83(HARN) / Illinois East (ftUS)
932_158.las	3443	NAD83(HARN) / Illinois East (ftUS)
932_160.las	3443	NAD83(HARN) / Illinois East (ftUS)
932_162.las	3443	NAD83(HARN) / Illinois East (ftUS)
932_164.las	3443	NAD83(HARN) / Illinois East (ftUS)
932_166.las	3443	NAD83(HARN) / Illinois East (ftUS)
932_168.las	3443	NAD83(HARN) / Illinois East (ftUS)
932_170.las	3443	NAD83(HARN) / Illinois East (ftUS)
932_172.las	3443	NAD83(HARN) / Illinois East (ftUS)
932_174.las	3443	NAD83(HARN) / Illinois East (ftUS)
932_176.las	3443	NAD83(HARN) / Illinois East (ftUS)
932_178.las	3443	NAD83(HARN) / Illinois East (ftUS)
932_180.las	3443	NAD83(HARN) / Illinois East (ftUS)
932_182.las	3443	NAD83(HARN) / Illinois East (ftUS)
932_184.las	3443	NAD83(HARN) / Illinois East (ftUS)
932_186.las	3443	NAD83(HARN) / Illinois East (ftUS)
934_144.las	3443	NAD83(HARN) / Illinois East (ftUS)
934_146.las	3443	NAD83(HARN) / Illinois East (ftUS)
934_148.las	3443	NAD83(HARN) / Illinois East (ftUS)
934_150.las	3443	NAD83(HARN) / Illinois East (ftUS)
934_152.las	3443	NAD83(HARN) / Illinois East (ftUS)
934_154.las	3443	NAD83(HARN) / Illinois East (ftUS)
934_156.las	3443	NAD83(HARN) / Illinois East (ftUS)
934_158.las	3443	NAD83(HARN) / Illinois East (ftUS)
934_160.las	3443	NAD83(HARN) / Illinois East (ftUS)
934_162.las	3443	NAD83(HARN) / Illinois East (ftUS)
934_164.las	3443	NAD83(HARN) / Illinois East (ftUS)
934_166.las	3443	NAD83(HARN) / Illinois East (ftUS)
934_168.las	3443	NAD83(HARN) / Illinois East (ftUS)
934_170.las	3443	NAD83(HARN) / Illinois East (ftUS)
934_172.las	3443	NAD83(HARN) / Illinois East (ftUS)
934_174.las	3443	NAD83(HARN) / Illinois East (ftUS)
934_176.las	3443	NAD83(HARN) / Illinois East (ftUS)
934_178.las	3443	NAD83(HARN) / Illinois East (ftUS)
934_180.las	3443	NAD83(HARN) / Illinois East (ftUS)
934_182.las	3443	NAD83(HARN) / Illinois East (ftUS)
934_184.las	3443	NAD83(HARN) / Illinois East (ftUS)
936_144.las	3443	NAD83(HARN) / Illinois East (ftUS)
936_146.las	3443	NAD83(HARN) / Illinois East (ftUS)
936_148.las	3443	NAD83(HARN) / Illinois East (ftUS)
936_150.las	3443	NAD83(HARN) / Illinois East (ftUS)
936_152.las	3443	NAD83(HARN) / Illinois East (ftUS)
936_154.las	3443	NAD83(HARN) / Illinois East (ftUS)
936_156.las	3443	NAD83(HARN) / Illinois East (ftUS)
936_158.las	3443	NAD83(HARN) / Illinois East (ftUS)
936_160.las	3443	NAD83(HARN) / Illinois East (ftUS)
936_162.las	3443	NAD83(HARN) / Illinois East (ftUS)

2.5 Report on Coordinate Reference System (Tiled Data) - continued

File	EPSG Code	Projection
936_164.las	3443	NAD83(HARN) / Illinois East (ftUS)
936_166.las	3443	NAD83(HARN) / Illinois East (ftUS)
936_168.las	3443	NAD83(HARN) / Illinois East (ftUS)
936_170.las	3443	NAD83(HARN) / Illinois East (ftUS)
936_172.las	3443	NAD83(HARN) / Illinois East (ftUS)
936_174.las	3443	NAD83(HARN) / Illinois East (ftUS)
936_176.las	3443	NAD83(HARN) / Illinois East (ftUS)
936_178.las	3443	NAD83(HARN) / Illinois East (ftUS)
936_180.las	3443	NAD83(HARN) / Illinois East (ftUS)
936_182.las	3443	NAD83(HARN) / Illinois East (ftUS)
938_144.las	3443	NAD83(HARN) / Illinois East (ftUS)
938_146.las	3443	NAD83(HARN) / Illinois East (ftUS)
938_148.las	3443	NAD83(HARN) / Illinois East (ftUS)
938_150.las	3443	NAD83(HARN) / Illinois East (ftUS)
938_152.las	3443	NAD83(HARN) / Illinois East (ftUS)
938_154.las	3443	NAD83(HARN) / Illinois East (ftUS)
938_156.las	3443	NAD83(HARN) / Illinois East (ftUS)
938_158.las	3443	NAD83(HARN) / Illinois East (ftUS)
938_160.las	3443	NAD83(HARN) / Illinois East (ftUS)
938_162.las	3443	NAD83(HARN) / Illinois East (ftUS)
938_164.las	3443	NAD83(HARN) / Illinois East (ftUS)
938_166.las	3443	NAD83(HARN) / Illinois East (ftUS)
938_168.las	3443	NAD83(HARN) / Illinois East (ftUS)
938_170.las	3443	NAD83(HARN) / Illinois East (ftUS)
938_172.las	3443	NAD83(HARN) / Illinois East (ftUS)
938_174.las	3443	NAD83(HARN) / Illinois East (ftUS)
938_176.las	3443	NAD83(HARN) / Illinois East (ftUS)
938_178.las	3443	NAD83(HARN) / Illinois East (ftUS)
938_180.las	3443	NAD83(HARN) / Illinois East (ftUS)

2.6 Report on Units of Reference (Tiled Data)

The purpose of this section is to show the horizontal and vertical units of the LAS files for the LiDAR tiled data.

[Classified Files - Y:\Mapping\Projects\65218069_AeroMetric_IDOT_PTB_156-059\Production\Final_Client_Deliverables\ProjectWide\LAS1.2](#)

File	Horizontal Unit	Vertical Unit
708_166.las	US Survey Feet	US Survey Feet
708_168.las	US Survey Feet	US Survey Feet
710_162.las	US Survey Feet	US Survey Feet
710_164.las	US Survey Feet	US Survey Feet
710_166.las	US Survey Feet	US Survey Feet
710_168.las	US Survey Feet	US Survey Feet
710_170.las	US Survey Feet	US Survey Feet
710_172.las	US Survey Feet	US Survey Feet
710_174.las	US Survey Feet	US Survey Feet
710_180.las	US Survey Feet	US Survey Feet
710_182.las	US Survey Feet	US Survey Feet
710_184.las	US Survey Feet	US Survey Feet
710_186.las	US Survey Feet	US Survey Feet
710_188.las	US Survey Feet	US Survey Feet
712_160.las	US Survey Feet	US Survey Feet
712_162.las	US Survey Feet	US Survey Feet
712_164.las	US Survey Feet	US Survey Feet
712_166.las	US Survey Feet	US Survey Feet
712_168.las	US Survey Feet	US Survey Feet
712_170.las	US Survey Feet	US Survey Feet
712_172.las	US Survey Feet	US Survey Feet
712_174.las	US Survey Feet	US Survey Feet
712_176.las	US Survey Feet	US Survey Feet
712_178.las	US Survey Feet	US Survey Feet
712_180.las	US Survey Feet	US Survey Feet
712_182.las	US Survey Feet	US Survey Feet
712_184.las	US Survey Feet	US Survey Feet
712_186.las	US Survey Feet	US Survey Feet
712_188.las	US Survey Feet	US Survey Feet
712_190.las	US Survey Feet	US Survey Feet
712_192.las	US Survey Feet	US Survey Feet
712_194.las	US Survey Feet	US Survey Feet
712_196.las	US Survey Feet	US Survey Feet
712_198.las	US Survey Feet	US Survey Feet
712_200.las	US Survey Feet	US Survey Feet
712_202.las	US Survey Feet	US Survey Feet
712_204.las	US Survey Feet	US Survey Feet
712_206.las	US Survey Feet	US Survey Feet
714_158.las	US Survey Feet	US Survey Feet
714_160.las	US Survey Feet	US Survey Feet
714_162.las	US Survey Feet	US Survey Feet
714_164.las	US Survey Feet	US Survey Feet
714_166.las	US Survey Feet	US Survey Feet
714_168.las	US Survey Feet	US Survey Feet
714_170.las	US Survey Feet	US Survey Feet

2.6 Report on Units of Reference (Tiled Data)

- continued

File	Horizontal Unit	Vertical Unit
714_172.las	US Survey Feet	US Survey Feet
714_174.las	US Survey Feet	US Survey Feet
714_176.las	US Survey Feet	US Survey Feet
714_178.las	US Survey Feet	US Survey Feet
714_180.las	US Survey Feet	US Survey Feet
714_182.las	US Survey Feet	US Survey Feet
714_184.las	US Survey Feet	US Survey Feet
714_186.las	US Survey Feet	US Survey Feet
714_188.las	US Survey Feet	US Survey Feet
714_190.las	US Survey Feet	US Survey Feet
714_192.las	US Survey Feet	US Survey Feet
714_194.las	US Survey Feet	US Survey Feet
714_196.las	US Survey Feet	US Survey Feet
714_198.las	US Survey Feet	US Survey Feet
714_200.las	US Survey Feet	US Survey Feet
714_202.las	US Survey Feet	US Survey Feet
714_204.las	US Survey Feet	US Survey Feet
714_206.las	US Survey Feet	US Survey Feet
714_208.las	US Survey Feet	US Survey Feet
716_158.las	US Survey Feet	US Survey Feet
716_160.las	US Survey Feet	US Survey Feet
716_162.las	US Survey Feet	US Survey Feet
716_164.las	US Survey Feet	US Survey Feet
716_166.las	US Survey Feet	US Survey Feet
716_168.las	US Survey Feet	US Survey Feet
716_170.las	US Survey Feet	US Survey Feet
716_172.las	US Survey Feet	US Survey Feet
716_174.las	US Survey Feet	US Survey Feet
716_176.las	US Survey Feet	US Survey Feet
716_178.las	US Survey Feet	US Survey Feet
716_180.las	US Survey Feet	US Survey Feet
716_182.las	US Survey Feet	US Survey Feet
716_184.las	US Survey Feet	US Survey Feet
716_186.las	US Survey Feet	US Survey Feet
716_188.las	US Survey Feet	US Survey Feet
716_190.las	US Survey Feet	US Survey Feet
716_192.las	US Survey Feet	US Survey Feet
716_194.las	US Survey Feet	US Survey Feet
716_196.las	US Survey Feet	US Survey Feet
716_198.las	US Survey Feet	US Survey Feet
716_200.las	US Survey Feet	US Survey Feet
716_202.las	US Survey Feet	US Survey Feet
716_204.las	US Survey Feet	US Survey Feet
716_206.las	US Survey Feet	US Survey Feet
716_208.las	US Survey Feet	US Survey Feet
716_210.las	US Survey Feet	US Survey Feet
716_212.las	US Survey Feet	US Survey Feet

2.6 Report on Units of Reference (Tiled Data)

- continued

File	Horizontal Unit	Vertical Unit
716_214.las	US Survey Feet	US Survey Feet
716_216.las	US Survey Feet	US Survey Feet
716_218.las	US Survey Feet	US Survey Feet
716_242.las	US Survey Feet	US Survey Feet
716_244.las	US Survey Feet	US Survey Feet
718_156.las	US Survey Feet	US Survey Feet
718_158.las	US Survey Feet	US Survey Feet
718_160.las	US Survey Feet	US Survey Feet
718_162.las	US Survey Feet	US Survey Feet
718_164.las	US Survey Feet	US Survey Feet
718_166.las	US Survey Feet	US Survey Feet
718_168.las	US Survey Feet	US Survey Feet
718_170.las	US Survey Feet	US Survey Feet
718_172.las	US Survey Feet	US Survey Feet
718_174.las	US Survey Feet	US Survey Feet
718_176.las	US Survey Feet	US Survey Feet
718_178.las	US Survey Feet	US Survey Feet
718_180.las	US Survey Feet	US Survey Feet
718_182.las	US Survey Feet	US Survey Feet
718_184.las	US Survey Feet	US Survey Feet
718_186.las	US Survey Feet	US Survey Feet
718_188.las	US Survey Feet	US Survey Feet
718_190.las	US Survey Feet	US Survey Feet
718_192.las	US Survey Feet	US Survey Feet
718_194.las	US Survey Feet	US Survey Feet
718_196.las	US Survey Feet	US Survey Feet
718_198.las	US Survey Feet	US Survey Feet
718_200.las	US Survey Feet	US Survey Feet
718_202.las	US Survey Feet	US Survey Feet
718_204.las	US Survey Feet	US Survey Feet
718_206.las	US Survey Feet	US Survey Feet
718_208.las	US Survey Feet	US Survey Feet
718_210.las	US Survey Feet	US Survey Feet
718_212.las	US Survey Feet	US Survey Feet
718_214.las	US Survey Feet	US Survey Feet
718_216.las	US Survey Feet	US Survey Feet
718_218.las	US Survey Feet	US Survey Feet
718_220.las	US Survey Feet	US Survey Feet
718_242.las	US Survey Feet	US Survey Feet
718_244.las	US Survey Feet	US Survey Feet
720_154.las	US Survey Feet	US Survey Feet
720_156.las	US Survey Feet	US Survey Feet
720_158.las	US Survey Feet	US Survey Feet
720_160.las	US Survey Feet	US Survey Feet
720_162.las	US Survey Feet	US Survey Feet
720_164.las	US Survey Feet	US Survey Feet
720_166.las	US Survey Feet	US Survey Feet

2.6 Report on Units of Reference (Tiled Data)

- continued

File	Horizontal Unit	Vertical Unit
720_168.las	US Survey Feet	US Survey Feet
720_170.las	US Survey Feet	US Survey Feet
720_172.las	US Survey Feet	US Survey Feet
720_174.las	US Survey Feet	US Survey Feet
720_176.las	US Survey Feet	US Survey Feet
720_178.las	US Survey Feet	US Survey Feet
720_180.las	US Survey Feet	US Survey Feet
720_182.las	US Survey Feet	US Survey Feet
720_184.las	US Survey Feet	US Survey Feet
720_186.las	US Survey Feet	US Survey Feet
720_188.las	US Survey Feet	US Survey Feet
720_190.las	US Survey Feet	US Survey Feet
720_192.las	US Survey Feet	US Survey Feet
720_194.las	US Survey Feet	US Survey Feet
720_196.las	US Survey Feet	US Survey Feet
720_198.las	US Survey Feet	US Survey Feet
720_200.las	US Survey Feet	US Survey Feet
720_202.las	US Survey Feet	US Survey Feet
720_204.las	US Survey Feet	US Survey Feet
720_206.las	US Survey Feet	US Survey Feet
720_208.las	US Survey Feet	US Survey Feet
720_210.las	US Survey Feet	US Survey Feet
720_212.las	US Survey Feet	US Survey Feet
720_214.las	US Survey Feet	US Survey Feet
720_216.las	US Survey Feet	US Survey Feet
720_218.las	US Survey Feet	US Survey Feet
720_220.las	US Survey Feet	US Survey Feet
720_222.las	US Survey Feet	US Survey Feet
720_242.las	US Survey Feet	US Survey Feet
720_244.las	US Survey Feet	US Survey Feet
722_154.las	US Survey Feet	US Survey Feet
722_156.las	US Survey Feet	US Survey Feet
722_158.las	US Survey Feet	US Survey Feet
722_160.las	US Survey Feet	US Survey Feet
722_162.las	US Survey Feet	US Survey Feet
722_164.las	US Survey Feet	US Survey Feet
722_166.las	US Survey Feet	US Survey Feet
722_168.las	US Survey Feet	US Survey Feet
722_170.las	US Survey Feet	US Survey Feet
722_172.las	US Survey Feet	US Survey Feet
722_174.las	US Survey Feet	US Survey Feet
722_176.las	US Survey Feet	US Survey Feet
722_178.las	US Survey Feet	US Survey Feet
722_180.las	US Survey Feet	US Survey Feet
722_182.las	US Survey Feet	US Survey Feet
722_184.las	US Survey Feet	US Survey Feet
722_186.las	US Survey Feet	US Survey Feet

2.6 Report on Units of Reference (Tiled Data)

- continued

File	Horizontal Unit	Vertical Unit
722_188.las	US Survey Feet	US Survey Feet
722_190.las	US Survey Feet	US Survey Feet
722_192.las	US Survey Feet	US Survey Feet
722_194.las	US Survey Feet	US Survey Feet
722_196.las	US Survey Feet	US Survey Feet
722_198.las	US Survey Feet	US Survey Feet
722_200.las	US Survey Feet	US Survey Feet
722_202.las	US Survey Feet	US Survey Feet
722_204.las	US Survey Feet	US Survey Feet
722_206.las	US Survey Feet	US Survey Feet
722_208.las	US Survey Feet	US Survey Feet
722_210.las	US Survey Feet	US Survey Feet
722_212.las	US Survey Feet	US Survey Feet
722_214.las	US Survey Feet	US Survey Feet
722_216.las	US Survey Feet	US Survey Feet
722_218.las	US Survey Feet	US Survey Feet
722_220.las	US Survey Feet	US Survey Feet
722_222.las	US Survey Feet	US Survey Feet
722_240.las	US Survey Feet	US Survey Feet
722_242.las	US Survey Feet	US Survey Feet
722_244.las	US Survey Feet	US Survey Feet
724_154.las	US Survey Feet	US Survey Feet
724_156.las	US Survey Feet	US Survey Feet
724_158.las	US Survey Feet	US Survey Feet
724_160.las	US Survey Feet	US Survey Feet
724_162.las	US Survey Feet	US Survey Feet
724_164.las	US Survey Feet	US Survey Feet
724_166.las	US Survey Feet	US Survey Feet
724_168.las	US Survey Feet	US Survey Feet
724_170.las	US Survey Feet	US Survey Feet
724_172.las	US Survey Feet	US Survey Feet
724_174.las	US Survey Feet	US Survey Feet
724_176.las	US Survey Feet	US Survey Feet
724_178.las	US Survey Feet	US Survey Feet
724_180.las	US Survey Feet	US Survey Feet
724_182.las	US Survey Feet	US Survey Feet
724_184.las	US Survey Feet	US Survey Feet
724_186.las	US Survey Feet	US Survey Feet
724_188.las	US Survey Feet	US Survey Feet
724_190.las	US Survey Feet	US Survey Feet
724_192.las	US Survey Feet	US Survey Feet
724_194.las	US Survey Feet	US Survey Feet
724_196.las	US Survey Feet	US Survey Feet
724_198.las	US Survey Feet	US Survey Feet
724_200.las	US Survey Feet	US Survey Feet
724_202.las	US Survey Feet	US Survey Feet
724_204.las	US Survey Feet	US Survey Feet

2.6 Report on Units of Reference (Tiled Data)

- continued

File	Horizontal Unit	Vertical Unit
724_206.las	US Survey Feet	US Survey Feet
724_208.las	US Survey Feet	US Survey Feet
724_210.las	US Survey Feet	US Survey Feet
724_212.las	US Survey Feet	US Survey Feet
724_214.las	US Survey Feet	US Survey Feet
724_216.las	US Survey Feet	US Survey Feet
724_218.las	US Survey Feet	US Survey Feet
724_220.las	US Survey Feet	US Survey Feet
724_222.las	US Survey Feet	US Survey Feet
724_224.las	US Survey Feet	US Survey Feet
724_240.las	US Survey Feet	US Survey Feet
724_242.las	US Survey Feet	US Survey Feet
724_244.las	US Survey Feet	US Survey Feet
726_154.las	US Survey Feet	US Survey Feet
726_156.las	US Survey Feet	US Survey Feet
726_158.las	US Survey Feet	US Survey Feet
726_160.las	US Survey Feet	US Survey Feet
726_162.las	US Survey Feet	US Survey Feet
726_164.las	US Survey Feet	US Survey Feet
726_166.las	US Survey Feet	US Survey Feet
726_168.las	US Survey Feet	US Survey Feet
726_170.las	US Survey Feet	US Survey Feet
726_172.las	US Survey Feet	US Survey Feet
726_174.las	US Survey Feet	US Survey Feet
726_176.las	US Survey Feet	US Survey Feet
726_178.las	US Survey Feet	US Survey Feet
726_180.las	US Survey Feet	US Survey Feet
726_182.las	US Survey Feet	US Survey Feet
726_184.las	US Survey Feet	US Survey Feet
726_186.las	US Survey Feet	US Survey Feet
726_188.las	US Survey Feet	US Survey Feet
726_190.las	US Survey Feet	US Survey Feet
726_192.las	US Survey Feet	US Survey Feet
726_194.las	US Survey Feet	US Survey Feet
726_196.las	US Survey Feet	US Survey Feet
726_198.las	US Survey Feet	US Survey Feet
726_200.las	US Survey Feet	US Survey Feet
726_202.las	US Survey Feet	US Survey Feet
726_204.las	US Survey Feet	US Survey Feet
726_206.las	US Survey Feet	US Survey Feet
726_208.las	US Survey Feet	US Survey Feet
726_210.las	US Survey Feet	US Survey Feet
726_212.las	US Survey Feet	US Survey Feet
726_214.las	US Survey Feet	US Survey Feet
726_216.las	US Survey Feet	US Survey Feet
726_218.las	US Survey Feet	US Survey Feet
726_220.las	US Survey Feet	US Survey Feet

2.6 Report on Units of Reference (Tiled Data)

- continued

File	Horizontal Unit	Vertical Unit
726_222.las	US Survey Feet	US Survey Feet
726_224.las	US Survey Feet	US Survey Feet
726_238.las	US Survey Feet	US Survey Feet
726_240.las	US Survey Feet	US Survey Feet
726_242.las	US Survey Feet	US Survey Feet
726_244.las	US Survey Feet	US Survey Feet
728_152.las	US Survey Feet	US Survey Feet
728_154.las	US Survey Feet	US Survey Feet
728_156.las	US Survey Feet	US Survey Feet
728_158.las	US Survey Feet	US Survey Feet
728_160.las	US Survey Feet	US Survey Feet
728_162.las	US Survey Feet	US Survey Feet
728_164.las	US Survey Feet	US Survey Feet
728_166.las	US Survey Feet	US Survey Feet
728_168.las	US Survey Feet	US Survey Feet
728_170.las	US Survey Feet	US Survey Feet
728_172.las	US Survey Feet	US Survey Feet
728_174.las	US Survey Feet	US Survey Feet
728_176.las	US Survey Feet	US Survey Feet
728_178.las	US Survey Feet	US Survey Feet
728_180.las	US Survey Feet	US Survey Feet
728_182.las	US Survey Feet	US Survey Feet
728_184.las	US Survey Feet	US Survey Feet
728_186.las	US Survey Feet	US Survey Feet
728_188.las	US Survey Feet	US Survey Feet
728_190.las	US Survey Feet	US Survey Feet
728_192.las	US Survey Feet	US Survey Feet
728_194.las	US Survey Feet	US Survey Feet
728_196.las	US Survey Feet	US Survey Feet
728_198.las	US Survey Feet	US Survey Feet
728_200.las	US Survey Feet	US Survey Feet
728_202.las	US Survey Feet	US Survey Feet
728_204.las	US Survey Feet	US Survey Feet
728_206.las	US Survey Feet	US Survey Feet
728_208.las	US Survey Feet	US Survey Feet
728_210.las	US Survey Feet	US Survey Feet
728_212.las	US Survey Feet	US Survey Feet
728_214.las	US Survey Feet	US Survey Feet
728_216.las	US Survey Feet	US Survey Feet
728_218.las	US Survey Feet	US Survey Feet
728_220.las	US Survey Feet	US Survey Feet
728_222.las	US Survey Feet	US Survey Feet
728_224.las	US Survey Feet	US Survey Feet
728_226.las	US Survey Feet	US Survey Feet
728_236.las	US Survey Feet	US Survey Feet
728_238.las	US Survey Feet	US Survey Feet
728_240.las	US Survey Feet	US Survey Feet

2.6 Report on Units of Reference (Tiled Data)

- continued

File	Horizontal Unit	Vertical Unit
728_242.las	US Survey Feet	US Survey Feet
728_244.las	US Survey Feet	US Survey Feet
730_152.las	US Survey Feet	US Survey Feet
730_154.las	US Survey Feet	US Survey Feet
730_156.las	US Survey Feet	US Survey Feet
730_158.las	US Survey Feet	US Survey Feet
730_160.las	US Survey Feet	US Survey Feet
730_162.las	US Survey Feet	US Survey Feet
730_164.las	US Survey Feet	US Survey Feet
730_166.las	US Survey Feet	US Survey Feet
730_168.las	US Survey Feet	US Survey Feet
730_170.las	US Survey Feet	US Survey Feet
730_172.las	US Survey Feet	US Survey Feet
730_174.las	US Survey Feet	US Survey Feet
730_176.las	US Survey Feet	US Survey Feet
730_178.las	US Survey Feet	US Survey Feet
730_180.las	US Survey Feet	US Survey Feet
730_182.las	US Survey Feet	US Survey Feet
730_184.las	US Survey Feet	US Survey Feet
730_186.las	US Survey Feet	US Survey Feet
730_188.las	US Survey Feet	US Survey Feet
730_190.las	US Survey Feet	US Survey Feet
730_192.las	US Survey Feet	US Survey Feet
730_194.las	US Survey Feet	US Survey Feet
730_196.las	US Survey Feet	US Survey Feet
730_198.las	US Survey Feet	US Survey Feet
730_200.las	US Survey Feet	US Survey Feet
730_202.las	US Survey Feet	US Survey Feet
730_204.las	US Survey Feet	US Survey Feet
730_206.las	US Survey Feet	US Survey Feet
730_208.las	US Survey Feet	US Survey Feet
730_210.las	US Survey Feet	US Survey Feet
730_212.las	US Survey Feet	US Survey Feet
730_214.las	US Survey Feet	US Survey Feet
730_216.las	US Survey Feet	US Survey Feet
730_218.las	US Survey Feet	US Survey Feet
730_220.las	US Survey Feet	US Survey Feet
730_222.las	US Survey Feet	US Survey Feet
730_224.las	US Survey Feet	US Survey Feet
730_226.las	US Survey Feet	US Survey Feet
730_228.las	US Survey Feet	US Survey Feet
730_230.las	US Survey Feet	US Survey Feet
730_232.las	US Survey Feet	US Survey Feet
730_234.las	US Survey Feet	US Survey Feet
730_236.las	US Survey Feet	US Survey Feet
730_238.las	US Survey Feet	US Survey Feet
730_240.las	US Survey Feet	US Survey Feet

2.6 Report on Units of Reference (Tiled Data)

- continued

File	Horizontal Unit	Vertical Unit
730_242.las	US Survey Feet	US Survey Feet
730_244.las	US Survey Feet	US Survey Feet
732_150.las	US Survey Feet	US Survey Feet
732_152.las	US Survey Feet	US Survey Feet
732_154.las	US Survey Feet	US Survey Feet
732_156.las	US Survey Feet	US Survey Feet
732_158.las	US Survey Feet	US Survey Feet
732_160.las	US Survey Feet	US Survey Feet
732_162.las	US Survey Feet	US Survey Feet
732_164.las	US Survey Feet	US Survey Feet
732_166.las	US Survey Feet	US Survey Feet
732_168.las	US Survey Feet	US Survey Feet
732_170.las	US Survey Feet	US Survey Feet
732_172.las	US Survey Feet	US Survey Feet
732_174.las	US Survey Feet	US Survey Feet
732_176.las	US Survey Feet	US Survey Feet
732_178.las	US Survey Feet	US Survey Feet
732_180.las	US Survey Feet	US Survey Feet
732_182.las	US Survey Feet	US Survey Feet
732_184.las	US Survey Feet	US Survey Feet
732_186.las	US Survey Feet	US Survey Feet
732_188.las	US Survey Feet	US Survey Feet
732_190.las	US Survey Feet	US Survey Feet
732_192.las	US Survey Feet	US Survey Feet
732_194.las	US Survey Feet	US Survey Feet
732_196.las	US Survey Feet	US Survey Feet
732_198.las	US Survey Feet	US Survey Feet
732_200.las	US Survey Feet	US Survey Feet
732_202.las	US Survey Feet	US Survey Feet
732_204.las	US Survey Feet	US Survey Feet
732_206.las	US Survey Feet	US Survey Feet
732_208.las	US Survey Feet	US Survey Feet
732_210.las	US Survey Feet	US Survey Feet
732_212.las	US Survey Feet	US Survey Feet
732_214.las	US Survey Feet	US Survey Feet
732_216.las	US Survey Feet	US Survey Feet
732_218.las	US Survey Feet	US Survey Feet
732_220.las	US Survey Feet	US Survey Feet
732_222.las	US Survey Feet	US Survey Feet
732_224.las	US Survey Feet	US Survey Feet
732_226.las	US Survey Feet	US Survey Feet
732_228.las	US Survey Feet	US Survey Feet
732_230.las	US Survey Feet	US Survey Feet
732_232.las	US Survey Feet	US Survey Feet
732_234.las	US Survey Feet	US Survey Feet
732_236.las	US Survey Feet	US Survey Feet
732_238.las	US Survey Feet	US Survey Feet

2.6 Report on Units of Reference (Tiled Data)

- continued

File	Horizontal Unit	Vertical Unit
732_240.las	US Survey Feet	US Survey Feet
732_242.las	US Survey Feet	US Survey Feet
732_244.las	US Survey Feet	US Survey Feet
734_148.las	US Survey Feet	US Survey Feet
734_150.las	US Survey Feet	US Survey Feet
734_152.las	US Survey Feet	US Survey Feet
734_154.las	US Survey Feet	US Survey Feet
734_156.las	US Survey Feet	US Survey Feet
734_158.las	US Survey Feet	US Survey Feet
734_160.las	US Survey Feet	US Survey Feet
734_162.las	US Survey Feet	US Survey Feet
734_164.las	US Survey Feet	US Survey Feet
734_166.las	US Survey Feet	US Survey Feet
734_168.las	US Survey Feet	US Survey Feet
734_170.las	US Survey Feet	US Survey Feet
734_172.las	US Survey Feet	US Survey Feet
734_174.las	US Survey Feet	US Survey Feet
734_176.las	US Survey Feet	US Survey Feet
734_178.las	US Survey Feet	US Survey Feet
734_180.las	US Survey Feet	US Survey Feet
734_182.las	US Survey Feet	US Survey Feet
734_184.las	US Survey Feet	US Survey Feet
734_186.las	US Survey Feet	US Survey Feet
734_188.las	US Survey Feet	US Survey Feet
734_190.las	US Survey Feet	US Survey Feet
734_192.las	US Survey Feet	US Survey Feet
734_194.las	US Survey Feet	US Survey Feet
734_196.las	US Survey Feet	US Survey Feet
734_198.las	US Survey Feet	US Survey Feet
734_200.las	US Survey Feet	US Survey Feet
734_202.las	US Survey Feet	US Survey Feet
734_204.las	US Survey Feet	US Survey Feet
734_206.las	US Survey Feet	US Survey Feet
734_208.las	US Survey Feet	US Survey Feet
734_210.las	US Survey Feet	US Survey Feet
734_212.las	US Survey Feet	US Survey Feet
734_214.las	US Survey Feet	US Survey Feet
734_216.las	US Survey Feet	US Survey Feet
734_218.las	US Survey Feet	US Survey Feet
734_220.las	US Survey Feet	US Survey Feet
734_222.las	US Survey Feet	US Survey Feet
734_224.las	US Survey Feet	US Survey Feet
734_226.las	US Survey Feet	US Survey Feet
734_228.las	US Survey Feet	US Survey Feet
734_230.las	US Survey Feet	US Survey Feet
734_232.las	US Survey Feet	US Survey Feet
734_234.las	US Survey Feet	US Survey Feet

2.6 Report on Units of Reference (Tiled Data)

- continued

File	Horizontal Unit	Vertical Unit
734_236.las	US Survey Feet	US Survey Feet
734_238.las	US Survey Feet	US Survey Feet
734_240.las	US Survey Feet	US Survey Feet
734_242.las	US Survey Feet	US Survey Feet
734_244.las	US Survey Feet	US Survey Feet
736_146.las	US Survey Feet	US Survey Feet
736_148.las	US Survey Feet	US Survey Feet
736_150.las	US Survey Feet	US Survey Feet
736_152.las	US Survey Feet	US Survey Feet
736_154.las	US Survey Feet	US Survey Feet
736_156.las	US Survey Feet	US Survey Feet
736_158.las	US Survey Feet	US Survey Feet
736_160.las	US Survey Feet	US Survey Feet
736_162.las	US Survey Feet	US Survey Feet
736_164.las	US Survey Feet	US Survey Feet
736_166.las	US Survey Feet	US Survey Feet
736_168.las	US Survey Feet	US Survey Feet
736_170.las	US Survey Feet	US Survey Feet
736_172.las	US Survey Feet	US Survey Feet
736_174.las	US Survey Feet	US Survey Feet
736_176.las	US Survey Feet	US Survey Feet
736_178.las	US Survey Feet	US Survey Feet
736_180.las	US Survey Feet	US Survey Feet
736_182.las	US Survey Feet	US Survey Feet
736_184.las	US Survey Feet	US Survey Feet
736_186.las	US Survey Feet	US Survey Feet
736_188.las	US Survey Feet	US Survey Feet
736_190.las	US Survey Feet	US Survey Feet
736_192.las	US Survey Feet	US Survey Feet
736_194.las	US Survey Feet	US Survey Feet
736_196.las	US Survey Feet	US Survey Feet
736_198.las	US Survey Feet	US Survey Feet
736_200.las	US Survey Feet	US Survey Feet
736_202.las	US Survey Feet	US Survey Feet
736_204.las	US Survey Feet	US Survey Feet
736_206.las	US Survey Feet	US Survey Feet
736_208.las	US Survey Feet	US Survey Feet
736_210.las	US Survey Feet	US Survey Feet
736_212.las	US Survey Feet	US Survey Feet
736_214.las	US Survey Feet	US Survey Feet
736_216.las	US Survey Feet	US Survey Feet
736_218.las	US Survey Feet	US Survey Feet
736_220.las	US Survey Feet	US Survey Feet
736_222.las	US Survey Feet	US Survey Feet
736_224.las	US Survey Feet	US Survey Feet
736_226.las	US Survey Feet	US Survey Feet
736_228.las	US Survey Feet	US Survey Feet

2.6 Report on Units of Reference (Tiled Data)

- continued

File	Horizontal Unit	Vertical Unit
736_230.las	US Survey Feet	US Survey Feet
736_232.las	US Survey Feet	US Survey Feet
736_234.las	US Survey Feet	US Survey Feet
736_236.las	US Survey Feet	US Survey Feet
736_238.las	US Survey Feet	US Survey Feet
736_240.las	US Survey Feet	US Survey Feet
736_242.las	US Survey Feet	US Survey Feet
736_244.las	US Survey Feet	US Survey Feet
738_146.las	US Survey Feet	US Survey Feet
738_148.las	US Survey Feet	US Survey Feet
738_150.las	US Survey Feet	US Survey Feet
738_152.las	US Survey Feet	US Survey Feet
738_154.las	US Survey Feet	US Survey Feet
738_156.las	US Survey Feet	US Survey Feet
738_158.las	US Survey Feet	US Survey Feet
738_160.las	US Survey Feet	US Survey Feet
738_162.las	US Survey Feet	US Survey Feet
738_164.las	US Survey Feet	US Survey Feet
738_166.las	US Survey Feet	US Survey Feet
738_168.las	US Survey Feet	US Survey Feet
738_170.las	US Survey Feet	US Survey Feet
738_172.las	US Survey Feet	US Survey Feet
738_174.las	US Survey Feet	US Survey Feet
738_176.las	US Survey Feet	US Survey Feet
738_178.las	US Survey Feet	US Survey Feet
738_180.las	US Survey Feet	US Survey Feet
738_182.las	US Survey Feet	US Survey Feet
738_184.las	US Survey Feet	US Survey Feet
738_186.las	US Survey Feet	US Survey Feet
738_188.las	US Survey Feet	US Survey Feet
738_190.las	US Survey Feet	US Survey Feet
738_192.las	US Survey Feet	US Survey Feet
738_194.las	US Survey Feet	US Survey Feet
738_196.las	US Survey Feet	US Survey Feet
738_198.las	US Survey Feet	US Survey Feet
738_200.las	US Survey Feet	US Survey Feet
738_202.las	US Survey Feet	US Survey Feet
738_204.las	US Survey Feet	US Survey Feet
738_206.las	US Survey Feet	US Survey Feet
738_208.las	US Survey Feet	US Survey Feet
738_210.las	US Survey Feet	US Survey Feet
738_212.las	US Survey Feet	US Survey Feet
738_214.las	US Survey Feet	US Survey Feet
738_216.las	US Survey Feet	US Survey Feet
738_218.las	US Survey Feet	US Survey Feet
738_220.las	US Survey Feet	US Survey Feet
738_222.las	US Survey Feet	US Survey Feet

2.6 Report on Units of Reference (Tiled Data)

- continued

File	Horizontal Unit	Vertical Unit
738_224.las	US Survey Feet	US Survey Feet
738_226.las	US Survey Feet	US Survey Feet
738_228.las	US Survey Feet	US Survey Feet
738_230.las	US Survey Feet	US Survey Feet
738_232.las	US Survey Feet	US Survey Feet
738_234.las	US Survey Feet	US Survey Feet
738_236.las	US Survey Feet	US Survey Feet
738_238.las	US Survey Feet	US Survey Feet
738_240.las	US Survey Feet	US Survey Feet
738_242.las	US Survey Feet	US Survey Feet
738_244.las	US Survey Feet	US Survey Feet
740_148.las	US Survey Feet	US Survey Feet
740_150.las	US Survey Feet	US Survey Feet
740_152.las	US Survey Feet	US Survey Feet
740_154.las	US Survey Feet	US Survey Feet
740_156.las	US Survey Feet	US Survey Feet
740_158.las	US Survey Feet	US Survey Feet
740_160.las	US Survey Feet	US Survey Feet
740_162.las	US Survey Feet	US Survey Feet
740_164.las	US Survey Feet	US Survey Feet
740_166.las	US Survey Feet	US Survey Feet
740_168.las	US Survey Feet	US Survey Feet
740_170.las	US Survey Feet	US Survey Feet
740_172.las	US Survey Feet	US Survey Feet
740_174.las	US Survey Feet	US Survey Feet
740_176.las	US Survey Feet	US Survey Feet
740_178.las	US Survey Feet	US Survey Feet
740_180.las	US Survey Feet	US Survey Feet
740_182.las	US Survey Feet	US Survey Feet
740_184.las	US Survey Feet	US Survey Feet
740_186.las	US Survey Feet	US Survey Feet
740_188.las	US Survey Feet	US Survey Feet
740_190.las	US Survey Feet	US Survey Feet
740_192.las	US Survey Feet	US Survey Feet
740_194.las	US Survey Feet	US Survey Feet
740_196.las	US Survey Feet	US Survey Feet
740_198.las	US Survey Feet	US Survey Feet
740_200.las	US Survey Feet	US Survey Feet
740_202.las	US Survey Feet	US Survey Feet
740_204.las	US Survey Feet	US Survey Feet
740_206.las	US Survey Feet	US Survey Feet
740_208.las	US Survey Feet	US Survey Feet
740_210.las	US Survey Feet	US Survey Feet
740_212.las	US Survey Feet	US Survey Feet
740_214.las	US Survey Feet	US Survey Feet
740_216.las	US Survey Feet	US Survey Feet
740_218.las	US Survey Feet	US Survey Feet

2.6 Report on Units of Reference (Tiled Data)

- continued

File	Horizontal Unit	Vertical Unit
740_220.las	US Survey Feet	US Survey Feet
740_222.las	US Survey Feet	US Survey Feet
740_224.las	US Survey Feet	US Survey Feet
740_226.las	US Survey Feet	US Survey Feet
740_228.las	US Survey Feet	US Survey Feet
740_230.las	US Survey Feet	US Survey Feet
740_232.las	US Survey Feet	US Survey Feet
740_234.las	US Survey Feet	US Survey Feet
740_236.las	US Survey Feet	US Survey Feet
740_238.las	US Survey Feet	US Survey Feet
740_240.las	US Survey Feet	US Survey Feet
740_242.las	US Survey Feet	US Survey Feet
740_244.las	US Survey Feet	US Survey Feet
742_150.las	US Survey Feet	US Survey Feet
742_152.las	US Survey Feet	US Survey Feet
742_154.las	US Survey Feet	US Survey Feet
742_156.las	US Survey Feet	US Survey Feet
742_158.las	US Survey Feet	US Survey Feet
742_160.las	US Survey Feet	US Survey Feet
742_162.las	US Survey Feet	US Survey Feet
742_164.las	US Survey Feet	US Survey Feet
742_166.las	US Survey Feet	US Survey Feet
742_168.las	US Survey Feet	US Survey Feet
742_170.las	US Survey Feet	US Survey Feet
742_172.las	US Survey Feet	US Survey Feet
742_174.las	US Survey Feet	US Survey Feet
742_176.las	US Survey Feet	US Survey Feet
742_178.las	US Survey Feet	US Survey Feet
742_180.las	US Survey Feet	US Survey Feet
742_182.las	US Survey Feet	US Survey Feet
742_184.las	US Survey Feet	US Survey Feet
742_186.las	US Survey Feet	US Survey Feet
742_188.las	US Survey Feet	US Survey Feet
742_190.las	US Survey Feet	US Survey Feet
742_192.las	US Survey Feet	US Survey Feet
742_194.las	US Survey Feet	US Survey Feet
742_196.las	US Survey Feet	US Survey Feet
742_198.las	US Survey Feet	US Survey Feet
742_200.las	US Survey Feet	US Survey Feet
742_202.las	US Survey Feet	US Survey Feet
742_204.las	US Survey Feet	US Survey Feet
742_206.las	US Survey Feet	US Survey Feet
742_208.las	US Survey Feet	US Survey Feet
742_210.las	US Survey Feet	US Survey Feet
742_212.las	US Survey Feet	US Survey Feet
742_214.las	US Survey Feet	US Survey Feet
742_216.las	US Survey Feet	US Survey Feet

2.6 Report on Units of Reference (Tiled Data)

- continued

File	Horizontal Unit	Vertical Unit
742_218.las	US Survey Feet	US Survey Feet
742_220.las	US Survey Feet	US Survey Feet
742_222.las	US Survey Feet	US Survey Feet
742_224.las	US Survey Feet	US Survey Feet
742_226.las	US Survey Feet	US Survey Feet
742_228.las	US Survey Feet	US Survey Feet
742_230.las	US Survey Feet	US Survey Feet
742_232.las	US Survey Feet	US Survey Feet
742_234.las	US Survey Feet	US Survey Feet
742_236.las	US Survey Feet	US Survey Feet
742_238.las	US Survey Feet	US Survey Feet
742_240.las	US Survey Feet	US Survey Feet
742_242.las	US Survey Feet	US Survey Feet
742_244.las	US Survey Feet	US Survey Feet
744_152.las	US Survey Feet	US Survey Feet
744_154.las	US Survey Feet	US Survey Feet
744_156.las	US Survey Feet	US Survey Feet
744_158.las	US Survey Feet	US Survey Feet
744_160.las	US Survey Feet	US Survey Feet
744_162.las	US Survey Feet	US Survey Feet
744_164.las	US Survey Feet	US Survey Feet
744_166.las	US Survey Feet	US Survey Feet
744_168.las	US Survey Feet	US Survey Feet
744_170.las	US Survey Feet	US Survey Feet
744_172.las	US Survey Feet	US Survey Feet
744_174.las	US Survey Feet	US Survey Feet
744_176.las	US Survey Feet	US Survey Feet
744_178.las	US Survey Feet	US Survey Feet
744_180.las	US Survey Feet	US Survey Feet
744_182.las	US Survey Feet	US Survey Feet
744_184.las	US Survey Feet	US Survey Feet
744_186.las	US Survey Feet	US Survey Feet
744_188.las	US Survey Feet	US Survey Feet
744_190.las	US Survey Feet	US Survey Feet
744_192.las	US Survey Feet	US Survey Feet
744_194.las	US Survey Feet	US Survey Feet
744_196.las	US Survey Feet	US Survey Feet
744_198.las	US Survey Feet	US Survey Feet
744_200.las	US Survey Feet	US Survey Feet
744_202.las	US Survey Feet	US Survey Feet
744_204.las	US Survey Feet	US Survey Feet
744_206.las	US Survey Feet	US Survey Feet
744_208.las	US Survey Feet	US Survey Feet
744_210.las	US Survey Feet	US Survey Feet
744_212.las	US Survey Feet	US Survey Feet
744_214.las	US Survey Feet	US Survey Feet
744_216.las	US Survey Feet	US Survey Feet

2.6 Report on Units of Reference (Tiled Data)

- continued

File	Horizontal Unit	Vertical Unit
744_218.las	US Survey Feet	US Survey Feet
744_220.las	US Survey Feet	US Survey Feet
744_222.las	US Survey Feet	US Survey Feet
744_224.las	US Survey Feet	US Survey Feet
744_226.las	US Survey Feet	US Survey Feet
744_228.las	US Survey Feet	US Survey Feet
744_230.las	US Survey Feet	US Survey Feet
744_232.las	US Survey Feet	US Survey Feet
744_234.las	US Survey Feet	US Survey Feet
744_236.las	US Survey Feet	US Survey Feet
744_238.las	US Survey Feet	US Survey Feet
744_240.las	US Survey Feet	US Survey Feet
744_242.las	US Survey Feet	US Survey Feet
744_244.las	US Survey Feet	US Survey Feet
746_154.las	US Survey Feet	US Survey Feet
746_156.las	US Survey Feet	US Survey Feet
746_158.las	US Survey Feet	US Survey Feet
746_160.las	US Survey Feet	US Survey Feet
746_162.las	US Survey Feet	US Survey Feet
746_164.las	US Survey Feet	US Survey Feet
746_166.las	US Survey Feet	US Survey Feet
746_168.las	US Survey Feet	US Survey Feet
746_170.las	US Survey Feet	US Survey Feet
746_172.las	US Survey Feet	US Survey Feet
746_174.las	US Survey Feet	US Survey Feet
746_176.las	US Survey Feet	US Survey Feet
746_178.las	US Survey Feet	US Survey Feet
746_180.las	US Survey Feet	US Survey Feet
746_182.las	US Survey Feet	US Survey Feet
746_184.las	US Survey Feet	US Survey Feet
746_186.las	US Survey Feet	US Survey Feet
746_188.las	US Survey Feet	US Survey Feet
746_190.las	US Survey Feet	US Survey Feet
746_192.las	US Survey Feet	US Survey Feet
746_194.las	US Survey Feet	US Survey Feet
746_196.las	US Survey Feet	US Survey Feet
746_198.las	US Survey Feet	US Survey Feet
746_200.las	US Survey Feet	US Survey Feet
746_202.las	US Survey Feet	US Survey Feet
746_204.las	US Survey Feet	US Survey Feet
746_206.las	US Survey Feet	US Survey Feet
746_208.las	US Survey Feet	US Survey Feet
746_210.las	US Survey Feet	US Survey Feet
746_212.las	US Survey Feet	US Survey Feet
746_214.las	US Survey Feet	US Survey Feet
746_216.las	US Survey Feet	US Survey Feet
746_218.las	US Survey Feet	US Survey Feet

2.6 Report on Units of Reference (Tiled Data)

- continued

File	Horizontal Unit	Vertical Unit
746_220.las	US Survey Feet	US Survey Feet
746_222.las	US Survey Feet	US Survey Feet
746_224.las	US Survey Feet	US Survey Feet
746_226.las	US Survey Feet	US Survey Feet
746_228.las	US Survey Feet	US Survey Feet
746_230.las	US Survey Feet	US Survey Feet
746_232.las	US Survey Feet	US Survey Feet
746_234.las	US Survey Feet	US Survey Feet
746_236.las	US Survey Feet	US Survey Feet
746_238.las	US Survey Feet	US Survey Feet
746_240.las	US Survey Feet	US Survey Feet
746_242.las	US Survey Feet	US Survey Feet
746_244.las	US Survey Feet	US Survey Feet
748_156.las	US Survey Feet	US Survey Feet
748_158.las	US Survey Feet	US Survey Feet
748_160.las	US Survey Feet	US Survey Feet
748_162.las	US Survey Feet	US Survey Feet
748_164.las	US Survey Feet	US Survey Feet
748_166.las	US Survey Feet	US Survey Feet
748_168.las	US Survey Feet	US Survey Feet
748_170.las	US Survey Feet	US Survey Feet
748_172.las	US Survey Feet	US Survey Feet
748_174.las	US Survey Feet	US Survey Feet
748_176.las	US Survey Feet	US Survey Feet
748_178.las	US Survey Feet	US Survey Feet
748_180.las	US Survey Feet	US Survey Feet
748_182.las	US Survey Feet	US Survey Feet
748_184.las	US Survey Feet	US Survey Feet
748_186.las	US Survey Feet	US Survey Feet
748_188.las	US Survey Feet	US Survey Feet
748_190.las	US Survey Feet	US Survey Feet
748_192.las	US Survey Feet	US Survey Feet
748_194.las	US Survey Feet	US Survey Feet
748_196.las	US Survey Feet	US Survey Feet
748_198.las	US Survey Feet	US Survey Feet
748_200.las	US Survey Feet	US Survey Feet
748_202.las	US Survey Feet	US Survey Feet
748_204.las	US Survey Feet	US Survey Feet
748_206.las	US Survey Feet	US Survey Feet
748_208.las	US Survey Feet	US Survey Feet
748_210.las	US Survey Feet	US Survey Feet
748_212.las	US Survey Feet	US Survey Feet
748_214.las	US Survey Feet	US Survey Feet
748_216.las	US Survey Feet	US Survey Feet
748_218.las	US Survey Feet	US Survey Feet
748_220.las	US Survey Feet	US Survey Feet
748_222.las	US Survey Feet	US Survey Feet

2.6 Report on Units of Reference (Tiled Data)

- continued

File	Horizontal Unit	Vertical Unit
748_224.las	US Survey Feet	US Survey Feet
748_226.las	US Survey Feet	US Survey Feet
748_228.las	US Survey Feet	US Survey Feet
748_230.las	US Survey Feet	US Survey Feet
748_232.las	US Survey Feet	US Survey Feet
748_234.las	US Survey Feet	US Survey Feet
748_236.las	US Survey Feet	US Survey Feet
748_238.las	US Survey Feet	US Survey Feet
748_240.las	US Survey Feet	US Survey Feet
748_242.las	US Survey Feet	US Survey Feet
748_244.las	US Survey Feet	US Survey Feet
750_158.las	US Survey Feet	US Survey Feet
750_160.las	US Survey Feet	US Survey Feet
750_162.las	US Survey Feet	US Survey Feet
750_164.las	US Survey Feet	US Survey Feet
750_166.las	US Survey Feet	US Survey Feet
750_168.las	US Survey Feet	US Survey Feet
750_170.las	US Survey Feet	US Survey Feet
750_172.las	US Survey Feet	US Survey Feet
750_174.las	US Survey Feet	US Survey Feet
750_176.las	US Survey Feet	US Survey Feet
750_178.las	US Survey Feet	US Survey Feet
750_180.las	US Survey Feet	US Survey Feet
750_182.las	US Survey Feet	US Survey Feet
750_184.las	US Survey Feet	US Survey Feet
750_186.las	US Survey Feet	US Survey Feet
750_188.las	US Survey Feet	US Survey Feet
750_190.las	US Survey Feet	US Survey Feet
750_192.las	US Survey Feet	US Survey Feet
750_194.las	US Survey Feet	US Survey Feet
750_196.las	US Survey Feet	US Survey Feet
750_198.las	US Survey Feet	US Survey Feet
750_200.las	US Survey Feet	US Survey Feet
750_202.las	US Survey Feet	US Survey Feet
750_204.las	US Survey Feet	US Survey Feet
750_206.las	US Survey Feet	US Survey Feet
750_208.las	US Survey Feet	US Survey Feet
750_210.las	US Survey Feet	US Survey Feet
750_212.las	US Survey Feet	US Survey Feet
750_214.las	US Survey Feet	US Survey Feet
750_216.las	US Survey Feet	US Survey Feet
750_218.las	US Survey Feet	US Survey Feet
750_220.las	US Survey Feet	US Survey Feet
750_222.las	US Survey Feet	US Survey Feet
750_224.las	US Survey Feet	US Survey Feet
750_226.las	US Survey Feet	US Survey Feet
750_228.las	US Survey Feet	US Survey Feet

2.6 Report on Units of Reference (Tiled Data)

- continued

File	Horizontal Unit	Vertical Unit
750_230.las	US Survey Feet	US Survey Feet
750_232.las	US Survey Feet	US Survey Feet
750_234.las	US Survey Feet	US Survey Feet
750_236.las	US Survey Feet	US Survey Feet
750_238.las	US Survey Feet	US Survey Feet
750_240.las	US Survey Feet	US Survey Feet
750_242.las	US Survey Feet	US Survey Feet
750_244.las	US Survey Feet	US Survey Feet
752_160.las	US Survey Feet	US Survey Feet
752_162.las	US Survey Feet	US Survey Feet
752_164.las	US Survey Feet	US Survey Feet
752_166.las	US Survey Feet	US Survey Feet
752_168.las	US Survey Feet	US Survey Feet
752_170.las	US Survey Feet	US Survey Feet
752_172.las	US Survey Feet	US Survey Feet
752_174.las	US Survey Feet	US Survey Feet
752_176.las	US Survey Feet	US Survey Feet
752_178.las	US Survey Feet	US Survey Feet
752_180.las	US Survey Feet	US Survey Feet
752_182.las	US Survey Feet	US Survey Feet
752_184.las	US Survey Feet	US Survey Feet
752_186.las	US Survey Feet	US Survey Feet
752_188.las	US Survey Feet	US Survey Feet
752_190.las	US Survey Feet	US Survey Feet
752_192.las	US Survey Feet	US Survey Feet
752_194.las	US Survey Feet	US Survey Feet
752_196.las	US Survey Feet	US Survey Feet
752_198.las	US Survey Feet	US Survey Feet
752_200.las	US Survey Feet	US Survey Feet
752_202.las	US Survey Feet	US Survey Feet
752_204.las	US Survey Feet	US Survey Feet
752_206.las	US Survey Feet	US Survey Feet
752_208.las	US Survey Feet	US Survey Feet
752_210.las	US Survey Feet	US Survey Feet
752_212.las	US Survey Feet	US Survey Feet
752_214.las	US Survey Feet	US Survey Feet
752_216.las	US Survey Feet	US Survey Feet
752_218.las	US Survey Feet	US Survey Feet
752_220.las	US Survey Feet	US Survey Feet
752_222.las	US Survey Feet	US Survey Feet
752_224.las	US Survey Feet	US Survey Feet
752_226.las	US Survey Feet	US Survey Feet
752_228.las	US Survey Feet	US Survey Feet
752_230.las	US Survey Feet	US Survey Feet
752_232.las	US Survey Feet	US Survey Feet
752_234.las	US Survey Feet	US Survey Feet
752_236.las	US Survey Feet	US Survey Feet

2.6 Report on Units of Reference (Tiled Data)

- continued

File	Horizontal Unit	Vertical Unit
752_238.las	US Survey Feet	US Survey Feet
752_240.las	US Survey Feet	US Survey Feet
752_242.las	US Survey Feet	US Survey Feet
752_244.las	US Survey Feet	US Survey Feet
754_162.las	US Survey Feet	US Survey Feet
754_164.las	US Survey Feet	US Survey Feet
754_166.las	US Survey Feet	US Survey Feet
754_168.las	US Survey Feet	US Survey Feet
754_170.las	US Survey Feet	US Survey Feet
754_172.las	US Survey Feet	US Survey Feet
754_174.las	US Survey Feet	US Survey Feet
754_176.las	US Survey Feet	US Survey Feet
754_178.las	US Survey Feet	US Survey Feet
754_180.las	US Survey Feet	US Survey Feet
754_182.las	US Survey Feet	US Survey Feet
754_184.las	US Survey Feet	US Survey Feet
754_186.las	US Survey Feet	US Survey Feet
754_188.las	US Survey Feet	US Survey Feet
754_190.las	US Survey Feet	US Survey Feet
754_192.las	US Survey Feet	US Survey Feet
754_194.las	US Survey Feet	US Survey Feet
754_196.las	US Survey Feet	US Survey Feet
754_198.las	US Survey Feet	US Survey Feet
754_200.las	US Survey Feet	US Survey Feet
754_202.las	US Survey Feet	US Survey Feet
754_204.las	US Survey Feet	US Survey Feet
754_206.las	US Survey Feet	US Survey Feet
754_208.las	US Survey Feet	US Survey Feet
754_210.las	US Survey Feet	US Survey Feet
754_212.las	US Survey Feet	US Survey Feet
754_214.las	US Survey Feet	US Survey Feet
754_216.las	US Survey Feet	US Survey Feet
754_218.las	US Survey Feet	US Survey Feet
754_220.las	US Survey Feet	US Survey Feet
754_222.las	US Survey Feet	US Survey Feet
754_224.las	US Survey Feet	US Survey Feet
754_226.las	US Survey Feet	US Survey Feet
754_228.las	US Survey Feet	US Survey Feet
754_230.las	US Survey Feet	US Survey Feet
754_232.las	US Survey Feet	US Survey Feet
754_234.las	US Survey Feet	US Survey Feet
754_236.las	US Survey Feet	US Survey Feet
754_238.las	US Survey Feet	US Survey Feet
754_240.las	US Survey Feet	US Survey Feet
754_242.las	US Survey Feet	US Survey Feet
754_244.las	US Survey Feet	US Survey Feet
756_164.las	US Survey Feet	US Survey Feet

2.6 Report on Units of Reference (Tiled Data)

- continued

File	Horizontal Unit	Vertical Unit
756_166.las	US Survey Feet	US Survey Feet
756_168.las	US Survey Feet	US Survey Feet
756_170.las	US Survey Feet	US Survey Feet
756_172.las	US Survey Feet	US Survey Feet
756_174.las	US Survey Feet	US Survey Feet
756_176.las	US Survey Feet	US Survey Feet
756_178.las	US Survey Feet	US Survey Feet
756_180.las	US Survey Feet	US Survey Feet
756_182.las	US Survey Feet	US Survey Feet
756_184.las	US Survey Feet	US Survey Feet
756_186.las	US Survey Feet	US Survey Feet
756_188.las	US Survey Feet	US Survey Feet
756_190.las	US Survey Feet	US Survey Feet
756_192.las	US Survey Feet	US Survey Feet
756_194.las	US Survey Feet	US Survey Feet
756_196.las	US Survey Feet	US Survey Feet
756_198.las	US Survey Feet	US Survey Feet
756_200.las	US Survey Feet	US Survey Feet
756_202.las	US Survey Feet	US Survey Feet
756_204.las	US Survey Feet	US Survey Feet
756_206.las	US Survey Feet	US Survey Feet
756_208.las	US Survey Feet	US Survey Feet
756_210.las	US Survey Feet	US Survey Feet
756_212.las	US Survey Feet	US Survey Feet
756_214.las	US Survey Feet	US Survey Feet
756_216.las	US Survey Feet	US Survey Feet
756_218.las	US Survey Feet	US Survey Feet
756_220.las	US Survey Feet	US Survey Feet
756_222.las	US Survey Feet	US Survey Feet
756_224.las	US Survey Feet	US Survey Feet
756_226.las	US Survey Feet	US Survey Feet
756_228.las	US Survey Feet	US Survey Feet
756_230.las	US Survey Feet	US Survey Feet
756_232.las	US Survey Feet	US Survey Feet
756_234.las	US Survey Feet	US Survey Feet
756_236.las	US Survey Feet	US Survey Feet
756_238.las	US Survey Feet	US Survey Feet
756_240.las	US Survey Feet	US Survey Feet
756_242.las	US Survey Feet	US Survey Feet
756_244.las	US Survey Feet	US Survey Feet
758_166.las	US Survey Feet	US Survey Feet
758_168.las	US Survey Feet	US Survey Feet
758_170.las	US Survey Feet	US Survey Feet
758_172.las	US Survey Feet	US Survey Feet
758_174.las	US Survey Feet	US Survey Feet
758_176.las	US Survey Feet	US Survey Feet
758_178.las	US Survey Feet	US Survey Feet

2.6 Report on Units of Reference (Tiled Data)

- continued

File	Horizontal Unit	Vertical Unit
758_180.las	US Survey Feet	US Survey Feet
758_182.las	US Survey Feet	US Survey Feet
758_184.las	US Survey Feet	US Survey Feet
758_186.las	US Survey Feet	US Survey Feet
758_188.las	US Survey Feet	US Survey Feet
758_190.las	US Survey Feet	US Survey Feet
758_192.las	US Survey Feet	US Survey Feet
758_194.las	US Survey Feet	US Survey Feet
758_196.las	US Survey Feet	US Survey Feet
758_198.las	US Survey Feet	US Survey Feet
758_200.las	US Survey Feet	US Survey Feet
758_202.las	US Survey Feet	US Survey Feet
758_204.las	US Survey Feet	US Survey Feet
758_206.las	US Survey Feet	US Survey Feet
758_208.las	US Survey Feet	US Survey Feet
758_210.las	US Survey Feet	US Survey Feet
758_212.las	US Survey Feet	US Survey Feet
758_214.las	US Survey Feet	US Survey Feet
758_216.las	US Survey Feet	US Survey Feet
758_218.las	US Survey Feet	US Survey Feet
758_220.las	US Survey Feet	US Survey Feet
758_222.las	US Survey Feet	US Survey Feet
758_224.las	US Survey Feet	US Survey Feet
758_226.las	US Survey Feet	US Survey Feet
758_228.las	US Survey Feet	US Survey Feet
758_230.las	US Survey Feet	US Survey Feet
758_232.las	US Survey Feet	US Survey Feet
758_234.las	US Survey Feet	US Survey Feet
758_236.las	US Survey Feet	US Survey Feet
758_238.las	US Survey Feet	US Survey Feet
758_240.las	US Survey Feet	US Survey Feet
758_242.las	US Survey Feet	US Survey Feet
758_244.las	US Survey Feet	US Survey Feet
760_170.las	US Survey Feet	US Survey Feet
760_172.las	US Survey Feet	US Survey Feet
760_174.las	US Survey Feet	US Survey Feet
760_176.las	US Survey Feet	US Survey Feet
760_178.las	US Survey Feet	US Survey Feet
760_180.las	US Survey Feet	US Survey Feet
760_182.las	US Survey Feet	US Survey Feet
760_184.las	US Survey Feet	US Survey Feet
760_186.las	US Survey Feet	US Survey Feet
760_188.las	US Survey Feet	US Survey Feet
760_190.las	US Survey Feet	US Survey Feet
760_192.las	US Survey Feet	US Survey Feet
760_194.las	US Survey Feet	US Survey Feet
760_196.las	US Survey Feet	US Survey Feet

2.6 Report on Units of Reference (Tiled Data)

- continued

File	Horizontal Unit	Vertical Unit
760_198.las	US Survey Feet	US Survey Feet
760_200.las	US Survey Feet	US Survey Feet
760_202.las	US Survey Feet	US Survey Feet
760_204.las	US Survey Feet	US Survey Feet
760_206.las	US Survey Feet	US Survey Feet
760_208.las	US Survey Feet	US Survey Feet
760_210.las	US Survey Feet	US Survey Feet
760_212.las	US Survey Feet	US Survey Feet
760_214.las	US Survey Feet	US Survey Feet
760_216.las	US Survey Feet	US Survey Feet
760_218.las	US Survey Feet	US Survey Feet
760_220.las	US Survey Feet	US Survey Feet
760_222.las	US Survey Feet	US Survey Feet
760_224.las	US Survey Feet	US Survey Feet
760_226.las	US Survey Feet	US Survey Feet
760_228.las	US Survey Feet	US Survey Feet
760_230.las	US Survey Feet	US Survey Feet
760_232.las	US Survey Feet	US Survey Feet
760_234.las	US Survey Feet	US Survey Feet
760_236.las	US Survey Feet	US Survey Feet
760_238.las	US Survey Feet	US Survey Feet
760_240.las	US Survey Feet	US Survey Feet
760_242.las	US Survey Feet	US Survey Feet
760_244.las	US Survey Feet	US Survey Feet
762_176.las	US Survey Feet	US Survey Feet
762_178.las	US Survey Feet	US Survey Feet
762_180.las	US Survey Feet	US Survey Feet
762_182.las	US Survey Feet	US Survey Feet
762_184.las	US Survey Feet	US Survey Feet
762_186.las	US Survey Feet	US Survey Feet
762_188.las	US Survey Feet	US Survey Feet
762_190.las	US Survey Feet	US Survey Feet
762_192.las	US Survey Feet	US Survey Feet
762_194.las	US Survey Feet	US Survey Feet
762_196.las	US Survey Feet	US Survey Feet
762_198.las	US Survey Feet	US Survey Feet
762_200.las	US Survey Feet	US Survey Feet
762_202.las	US Survey Feet	US Survey Feet
762_204.las	US Survey Feet	US Survey Feet
762_206.las	US Survey Feet	US Survey Feet
762_208.las	US Survey Feet	US Survey Feet
762_210.las	US Survey Feet	US Survey Feet
762_212.las	US Survey Feet	US Survey Feet
762_214.las	US Survey Feet	US Survey Feet
762_216.las	US Survey Feet	US Survey Feet
762_218.las	US Survey Feet	US Survey Feet
762_220.las	US Survey Feet	US Survey Feet

2.6 Report on Units of Reference (Tiled Data)

- continued

File	Horizontal Unit	Vertical Unit
762_222.las	US Survey Feet	US Survey Feet
762_224.las	US Survey Feet	US Survey Feet
762_226.las	US Survey Feet	US Survey Feet
762_228.las	US Survey Feet	US Survey Feet
762_230.las	US Survey Feet	US Survey Feet
762_232.las	US Survey Feet	US Survey Feet
762_234.las	US Survey Feet	US Survey Feet
762_236.las	US Survey Feet	US Survey Feet
762_238.las	US Survey Feet	US Survey Feet
762_240.las	US Survey Feet	US Survey Feet
762_242.las	US Survey Feet	US Survey Feet
762_244.las	US Survey Feet	US Survey Feet
764_180.las	US Survey Feet	US Survey Feet
764_182.las	US Survey Feet	US Survey Feet
764_184.las	US Survey Feet	US Survey Feet
764_186.las	US Survey Feet	US Survey Feet
764_188.las	US Survey Feet	US Survey Feet
764_190.las	US Survey Feet	US Survey Feet
764_192.las	US Survey Feet	US Survey Feet
764_194.las	US Survey Feet	US Survey Feet
764_196.las	US Survey Feet	US Survey Feet
764_198.las	US Survey Feet	US Survey Feet
764_200.las	US Survey Feet	US Survey Feet
764_202.las	US Survey Feet	US Survey Feet
764_204.las	US Survey Feet	US Survey Feet
764_206.las	US Survey Feet	US Survey Feet
764_208.las	US Survey Feet	US Survey Feet
764_210.las	US Survey Feet	US Survey Feet
764_212.las	US Survey Feet	US Survey Feet
764_214.las	US Survey Feet	US Survey Feet
764_216.las	US Survey Feet	US Survey Feet
764_218.las	US Survey Feet	US Survey Feet
764_220.las	US Survey Feet	US Survey Feet
764_222.las	US Survey Feet	US Survey Feet
764_224.las	US Survey Feet	US Survey Feet
764_226.las	US Survey Feet	US Survey Feet
764_228.las	US Survey Feet	US Survey Feet
764_230.las	US Survey Feet	US Survey Feet
764_232.las	US Survey Feet	US Survey Feet
764_234.las	US Survey Feet	US Survey Feet
764_236.las	US Survey Feet	US Survey Feet
764_238.las	US Survey Feet	US Survey Feet
764_240.las	US Survey Feet	US Survey Feet
764_242.las	US Survey Feet	US Survey Feet
764_244.las	US Survey Feet	US Survey Feet
766_182.las	US Survey Feet	US Survey Feet
766_184.las	US Survey Feet	US Survey Feet

2.6 Report on Units of Reference (Tiled Data)

- continued

File	Horizontal Unit	Vertical Unit
766_186.las	US Survey Feet	US Survey Feet
766_188.las	US Survey Feet	US Survey Feet
766_190.las	US Survey Feet	US Survey Feet
766_192.las	US Survey Feet	US Survey Feet
766_194.las	US Survey Feet	US Survey Feet
766_196.las	US Survey Feet	US Survey Feet
766_198.las	US Survey Feet	US Survey Feet
766_200.las	US Survey Feet	US Survey Feet
766_202.las	US Survey Feet	US Survey Feet
766_204.las	US Survey Feet	US Survey Feet
766_206.las	US Survey Feet	US Survey Feet
766_208.las	US Survey Feet	US Survey Feet
766_210.las	US Survey Feet	US Survey Feet
766_212.las	US Survey Feet	US Survey Feet
766_214.las	US Survey Feet	US Survey Feet
766_216.las	US Survey Feet	US Survey Feet
766_218.las	US Survey Feet	US Survey Feet
766_220.las	US Survey Feet	US Survey Feet
766_222.las	US Survey Feet	US Survey Feet
766_224.las	US Survey Feet	US Survey Feet
766_226.las	US Survey Feet	US Survey Feet
766_228.las	US Survey Feet	US Survey Feet
766_230.las	US Survey Feet	US Survey Feet
766_232.las	US Survey Feet	US Survey Feet
766_234.las	US Survey Feet	US Survey Feet
766_236.las	US Survey Feet	US Survey Feet
766_238.las	US Survey Feet	US Survey Feet
766_240.las	US Survey Feet	US Survey Feet
766_242.las	US Survey Feet	US Survey Feet
766_244.las	US Survey Feet	US Survey Feet
768_186.las	US Survey Feet	US Survey Feet
768_188.las	US Survey Feet	US Survey Feet
768_190.las	US Survey Feet	US Survey Feet
768_192.las	US Survey Feet	US Survey Feet
768_194.las	US Survey Feet	US Survey Feet
768_196.las	US Survey Feet	US Survey Feet
768_198.las	US Survey Feet	US Survey Feet
768_200.las	US Survey Feet	US Survey Feet
768_202.las	US Survey Feet	US Survey Feet
768_204.las	US Survey Feet	US Survey Feet
768_206.las	US Survey Feet	US Survey Feet
768_208.las	US Survey Feet	US Survey Feet
768_210.las	US Survey Feet	US Survey Feet
768_212.las	US Survey Feet	US Survey Feet
768_214.las	US Survey Feet	US Survey Feet
768_216.las	US Survey Feet	US Survey Feet
768_218.las	US Survey Feet	US Survey Feet

2.6 Report on Units of Reference (Tiled Data)

- continued

File	Horizontal Unit	Vertical Unit
768_220.las	US Survey Feet	US Survey Feet
768_222.las	US Survey Feet	US Survey Feet
768_224.las	US Survey Feet	US Survey Feet
768_226.las	US Survey Feet	US Survey Feet
768_228.las	US Survey Feet	US Survey Feet
768_230.las	US Survey Feet	US Survey Feet
768_232.las	US Survey Feet	US Survey Feet
768_234.las	US Survey Feet	US Survey Feet
768_236.las	US Survey Feet	US Survey Feet
768_238.las	US Survey Feet	US Survey Feet
768_240.las	US Survey Feet	US Survey Feet
768_242.las	US Survey Feet	US Survey Feet
768_244.las	US Survey Feet	US Survey Feet
770_186.las	US Survey Feet	US Survey Feet
770_188.las	US Survey Feet	US Survey Feet
770_190.las	US Survey Feet	US Survey Feet
770_192.las	US Survey Feet	US Survey Feet
770_194.las	US Survey Feet	US Survey Feet
770_196.las	US Survey Feet	US Survey Feet
770_198.las	US Survey Feet	US Survey Feet
770_200.las	US Survey Feet	US Survey Feet
770_202.las	US Survey Feet	US Survey Feet
770_204.las	US Survey Feet	US Survey Feet
770_206.las	US Survey Feet	US Survey Feet
770_208.las	US Survey Feet	US Survey Feet
770_210.las	US Survey Feet	US Survey Feet
770_212.las	US Survey Feet	US Survey Feet
770_214.las	US Survey Feet	US Survey Feet
770_216.las	US Survey Feet	US Survey Feet
770_218.las	US Survey Feet	US Survey Feet
770_220.las	US Survey Feet	US Survey Feet
770_222.las	US Survey Feet	US Survey Feet
770_224.las	US Survey Feet	US Survey Feet
770_226.las	US Survey Feet	US Survey Feet
770_228.las	US Survey Feet	US Survey Feet
770_230.las	US Survey Feet	US Survey Feet
770_232.las	US Survey Feet	US Survey Feet
770_234.las	US Survey Feet	US Survey Feet
770_236.las	US Survey Feet	US Survey Feet
770_238.las	US Survey Feet	US Survey Feet
770_240.las	US Survey Feet	US Survey Feet
770_242.las	US Survey Feet	US Survey Feet
770_244.las	US Survey Feet	US Survey Feet
772_188.las	US Survey Feet	US Survey Feet
772_190.las	US Survey Feet	US Survey Feet
772_192.las	US Survey Feet	US Survey Feet
772_194.las	US Survey Feet	US Survey Feet

2.6 Report on Units of Reference (Tiled Data)

- continued

File	Horizontal Unit	Vertical Unit
772_196.las	US Survey Feet	US Survey Feet
772_198.las	US Survey Feet	US Survey Feet
772_200.las	US Survey Feet	US Survey Feet
772_202.las	US Survey Feet	US Survey Feet
772_204.las	US Survey Feet	US Survey Feet
772_206.las	US Survey Feet	US Survey Feet
772_208.las	US Survey Feet	US Survey Feet
772_210.las	US Survey Feet	US Survey Feet
772_212.las	US Survey Feet	US Survey Feet
772_214.las	US Survey Feet	US Survey Feet
772_216.las	US Survey Feet	US Survey Feet
772_218.las	US Survey Feet	US Survey Feet
772_220.las	US Survey Feet	US Survey Feet
772_222.las	US Survey Feet	US Survey Feet
772_224.las	US Survey Feet	US Survey Feet
772_226.las	US Survey Feet	US Survey Feet
772_228.las	US Survey Feet	US Survey Feet
772_230.las	US Survey Feet	US Survey Feet
772_232.las	US Survey Feet	US Survey Feet
772_234.las	US Survey Feet	US Survey Feet
772_236.las	US Survey Feet	US Survey Feet
772_238.las	US Survey Feet	US Survey Feet
772_240.las	US Survey Feet	US Survey Feet
772_242.las	US Survey Feet	US Survey Feet
772_244.las	US Survey Feet	US Survey Feet
774_190.las	US Survey Feet	US Survey Feet
774_192.las	US Survey Feet	US Survey Feet
774_194.las	US Survey Feet	US Survey Feet
774_196.las	US Survey Feet	US Survey Feet
774_198.las	US Survey Feet	US Survey Feet
774_200.las	US Survey Feet	US Survey Feet
774_202.las	US Survey Feet	US Survey Feet
774_204.las	US Survey Feet	US Survey Feet
774_206.las	US Survey Feet	US Survey Feet
774_208.las	US Survey Feet	US Survey Feet
774_210.las	US Survey Feet	US Survey Feet
774_212.las	US Survey Feet	US Survey Feet
774_214.las	US Survey Feet	US Survey Feet
774_216.las	US Survey Feet	US Survey Feet
774_218.las	US Survey Feet	US Survey Feet
774_220.las	US Survey Feet	US Survey Feet
774_222.las	US Survey Feet	US Survey Feet
774_224.las	US Survey Feet	US Survey Feet
774_226.las	US Survey Feet	US Survey Feet
774_228.las	US Survey Feet	US Survey Feet
774_230.las	US Survey Feet	US Survey Feet
774_232.las	US Survey Feet	US Survey Feet

2.6 Report on Units of Reference (Tiled Data)

- continued

File	Horizontal Unit	Vertical Unit
774_234.las	US Survey Feet	US Survey Feet
774_236.las	US Survey Feet	US Survey Feet
774_238.las	US Survey Feet	US Survey Feet
774_240.las	US Survey Feet	US Survey Feet
774_242.las	US Survey Feet	US Survey Feet
774_244.las	US Survey Feet	US Survey Feet
776_192.las	US Survey Feet	US Survey Feet
776_194.las	US Survey Feet	US Survey Feet
776_196.las	US Survey Feet	US Survey Feet
776_198.las	US Survey Feet	US Survey Feet
776_200.las	US Survey Feet	US Survey Feet
776_202.las	US Survey Feet	US Survey Feet
776_204.las	US Survey Feet	US Survey Feet
776_206.las	US Survey Feet	US Survey Feet
776_208.las	US Survey Feet	US Survey Feet
776_210.las	US Survey Feet	US Survey Feet
776_212.las	US Survey Feet	US Survey Feet
776_214.las	US Survey Feet	US Survey Feet
776_216.las	US Survey Feet	US Survey Feet
776_218.las	US Survey Feet	US Survey Feet
776_220.las	US Survey Feet	US Survey Feet
776_222.las	US Survey Feet	US Survey Feet
776_224.las	US Survey Feet	US Survey Feet
776_226.las	US Survey Feet	US Survey Feet
776_228.las	US Survey Feet	US Survey Feet
776_230.las	US Survey Feet	US Survey Feet
776_232.las	US Survey Feet	US Survey Feet
776_234.las	US Survey Feet	US Survey Feet
776_236.las	US Survey Feet	US Survey Feet
776_238.las	US Survey Feet	US Survey Feet
776_240.las	US Survey Feet	US Survey Feet
776_242.las	US Survey Feet	US Survey Feet
776_244.las	US Survey Feet	US Survey Feet
776_246.las	US Survey Feet	US Survey Feet
776_248.las	US Survey Feet	US Survey Feet
776_250.las	US Survey Feet	US Survey Feet
776_252.las	US Survey Feet	US Survey Feet
776_254.las	US Survey Feet	US Survey Feet
776_256.las	US Survey Feet	US Survey Feet
776_258.las	US Survey Feet	US Survey Feet
776_260.las	US Survey Feet	US Survey Feet
776_262.las	US Survey Feet	US Survey Feet
776_264.las	US Survey Feet	US Survey Feet
776_266.las	US Survey Feet	US Survey Feet
776_268.las	US Survey Feet	US Survey Feet
776_270.las	US Survey Feet	US Survey Feet
776_272.las	US Survey Feet	US Survey Feet

2.6 Report on Units of Reference (Tiled Data)

- continued

File	Horizontal Unit	Vertical Unit
776_274.las	US Survey Feet	US Survey Feet
776_276.las	US Survey Feet	US Survey Feet
776_278.las	US Survey Feet	US Survey Feet
776_280.las	US Survey Feet	US Survey Feet
776_282.las	US Survey Feet	US Survey Feet
776_284.las	US Survey Feet	US Survey Feet
776_286.las	US Survey Feet	US Survey Feet
776_288.las	US Survey Feet	US Survey Feet
776_290.las	US Survey Feet	US Survey Feet
776_292.las	US Survey Feet	US Survey Feet
776_294.las	US Survey Feet	US Survey Feet
776_296.las	US Survey Feet	US Survey Feet
776_298.las	US Survey Feet	US Survey Feet
776_300.las	US Survey Feet	US Survey Feet
776_302.las	US Survey Feet	US Survey Feet
776_304.las	US Survey Feet	US Survey Feet
776_306.las	US Survey Feet	US Survey Feet
776_308.las	US Survey Feet	US Survey Feet
776_310.las	US Survey Feet	US Survey Feet
776_312.las	US Survey Feet	US Survey Feet
778_194.las	US Survey Feet	US Survey Feet
778_196.las	US Survey Feet	US Survey Feet
778_198.las	US Survey Feet	US Survey Feet
778_200.las	US Survey Feet	US Survey Feet
778_202.las	US Survey Feet	US Survey Feet
778_204.las	US Survey Feet	US Survey Feet
778_206.las	US Survey Feet	US Survey Feet
778_208.las	US Survey Feet	US Survey Feet
778_210.las	US Survey Feet	US Survey Feet
778_212.las	US Survey Feet	US Survey Feet
778_214.las	US Survey Feet	US Survey Feet
778_216.las	US Survey Feet	US Survey Feet
778_218.las	US Survey Feet	US Survey Feet
778_220.las	US Survey Feet	US Survey Feet
778_222.las	US Survey Feet	US Survey Feet
778_224.las	US Survey Feet	US Survey Feet
778_226.las	US Survey Feet	US Survey Feet
778_228.las	US Survey Feet	US Survey Feet
778_230.las	US Survey Feet	US Survey Feet
778_232.las	US Survey Feet	US Survey Feet
778_234.las	US Survey Feet	US Survey Feet
778_236.las	US Survey Feet	US Survey Feet
778_238.las	US Survey Feet	US Survey Feet
778_240.las	US Survey Feet	US Survey Feet
778_242.las	US Survey Feet	US Survey Feet
778_244.las	US Survey Feet	US Survey Feet
778_246.las	US Survey Feet	US Survey Feet

2.6 Report on Units of Reference (Tiled Data)

- continued

File	Horizontal Unit	Vertical Unit
778_248.las	US Survey Feet	US Survey Feet
778_250.las	US Survey Feet	US Survey Feet
778_252.las	US Survey Feet	US Survey Feet
778_254.las	US Survey Feet	US Survey Feet
778_256.las	US Survey Feet	US Survey Feet
778_258.las	US Survey Feet	US Survey Feet
778_260.las	US Survey Feet	US Survey Feet
778_262.las	US Survey Feet	US Survey Feet
778_264.las	US Survey Feet	US Survey Feet
778_266.las	US Survey Feet	US Survey Feet
778_268.las	US Survey Feet	US Survey Feet
778_270.las	US Survey Feet	US Survey Feet
778_272.las	US Survey Feet	US Survey Feet
778_274.las	US Survey Feet	US Survey Feet
778_276.las	US Survey Feet	US Survey Feet
778_278.las	US Survey Feet	US Survey Feet
778_280.las	US Survey Feet	US Survey Feet
778_282.las	US Survey Feet	US Survey Feet
778_284.las	US Survey Feet	US Survey Feet
778_286.las	US Survey Feet	US Survey Feet
778_288.las	US Survey Feet	US Survey Feet
778_290.las	US Survey Feet	US Survey Feet
778_292.las	US Survey Feet	US Survey Feet
778_294.las	US Survey Feet	US Survey Feet
778_296.las	US Survey Feet	US Survey Feet
778_298.las	US Survey Feet	US Survey Feet
778_300.las	US Survey Feet	US Survey Feet
778_302.las	US Survey Feet	US Survey Feet
778_304.las	US Survey Feet	US Survey Feet
778_306.las	US Survey Feet	US Survey Feet
778_308.las	US Survey Feet	US Survey Feet
778_310.las	US Survey Feet	US Survey Feet
778_312.las	US Survey Feet	US Survey Feet
780_196.las	US Survey Feet	US Survey Feet
780_198.las	US Survey Feet	US Survey Feet
780_200.las	US Survey Feet	US Survey Feet
780_202.las	US Survey Feet	US Survey Feet
780_204.las	US Survey Feet	US Survey Feet
780_206.las	US Survey Feet	US Survey Feet
780_208.las	US Survey Feet	US Survey Feet
780_210.las	US Survey Feet	US Survey Feet
780_212.las	US Survey Feet	US Survey Feet
780_214.las	US Survey Feet	US Survey Feet
780_216.las	US Survey Feet	US Survey Feet
780_218.las	US Survey Feet	US Survey Feet
780_220.las	US Survey Feet	US Survey Feet
780_222.las	US Survey Feet	US Survey Feet

2.6 Report on Units of Reference (Tiled Data)

- continued

File	Horizontal Unit	Vertical Unit
780_224.las	US Survey Feet	US Survey Feet
780_226.las	US Survey Feet	US Survey Feet
780_228.las	US Survey Feet	US Survey Feet
780_230.las	US Survey Feet	US Survey Feet
780_232.las	US Survey Feet	US Survey Feet
780_234.las	US Survey Feet	US Survey Feet
780_236.las	US Survey Feet	US Survey Feet
780_238.las	US Survey Feet	US Survey Feet
780_240.las	US Survey Feet	US Survey Feet
780_242.las	US Survey Feet	US Survey Feet
780_244.las	US Survey Feet	US Survey Feet
780_246.las	US Survey Feet	US Survey Feet
780_248.las	US Survey Feet	US Survey Feet
780_250.las	US Survey Feet	US Survey Feet
780_252.las	US Survey Feet	US Survey Feet
780_254.las	US Survey Feet	US Survey Feet
780_256.las	US Survey Feet	US Survey Feet
780_258.las	US Survey Feet	US Survey Feet
780_260.las	US Survey Feet	US Survey Feet
780_262.las	US Survey Feet	US Survey Feet
780_264.las	US Survey Feet	US Survey Feet
780_266.las	US Survey Feet	US Survey Feet
780_268.las	US Survey Feet	US Survey Feet
780_270.las	US Survey Feet	US Survey Feet
780_272.las	US Survey Feet	US Survey Feet
780_274.las	US Survey Feet	US Survey Feet
780_276.las	US Survey Feet	US Survey Feet
780_278.las	US Survey Feet	US Survey Feet
780_280.las	US Survey Feet	US Survey Feet
780_282.las	US Survey Feet	US Survey Feet
780_284.las	US Survey Feet	US Survey Feet
780_286.las	US Survey Feet	US Survey Feet
780_288.las	US Survey Feet	US Survey Feet
780_290.las	US Survey Feet	US Survey Feet
780_292.las	US Survey Feet	US Survey Feet
780_294.las	US Survey Feet	US Survey Feet
780_296.las	US Survey Feet	US Survey Feet
780_298.las	US Survey Feet	US Survey Feet
780_300.las	US Survey Feet	US Survey Feet
780_302.las	US Survey Feet	US Survey Feet
780_304.las	US Survey Feet	US Survey Feet
780_306.las	US Survey Feet	US Survey Feet
780_308.las	US Survey Feet	US Survey Feet
780_310.las	US Survey Feet	US Survey Feet
780_312.las	US Survey Feet	US Survey Feet
782_198.las	US Survey Feet	US Survey Feet
782_200.las	US Survey Feet	US Survey Feet

2.6 Report on Units of Reference (Tiled Data)

- continued

File	Horizontal Unit	Vertical Unit
782_202.las	US Survey Feet	US Survey Feet
782_204.las	US Survey Feet	US Survey Feet
782_206.las	US Survey Feet	US Survey Feet
782_208.las	US Survey Feet	US Survey Feet
782_210.las	US Survey Feet	US Survey Feet
782_212.las	US Survey Feet	US Survey Feet
782_214.las	US Survey Feet	US Survey Feet
782_216.las	US Survey Feet	US Survey Feet
782_218.las	US Survey Feet	US Survey Feet
782_220.las	US Survey Feet	US Survey Feet
782_222.las	US Survey Feet	US Survey Feet
782_224.las	US Survey Feet	US Survey Feet
782_226.las	US Survey Feet	US Survey Feet
782_228.las	US Survey Feet	US Survey Feet
782_230.las	US Survey Feet	US Survey Feet
782_232.las	US Survey Feet	US Survey Feet
782_234.las	US Survey Feet	US Survey Feet
782_236.las	US Survey Feet	US Survey Feet
782_238.las	US Survey Feet	US Survey Feet
782_240.las	US Survey Feet	US Survey Feet
782_242.las	US Survey Feet	US Survey Feet
782_244.las	US Survey Feet	US Survey Feet
782_246.las	US Survey Feet	US Survey Feet
782_248.las	US Survey Feet	US Survey Feet
782_250.las	US Survey Feet	US Survey Feet
782_252.las	US Survey Feet	US Survey Feet
782_254.las	US Survey Feet	US Survey Feet
782_256.las	US Survey Feet	US Survey Feet
782_258.las	US Survey Feet	US Survey Feet
782_260.las	US Survey Feet	US Survey Feet
782_262.las	US Survey Feet	US Survey Feet
782_264.las	US Survey Feet	US Survey Feet
782_266.las	US Survey Feet	US Survey Feet
782_268.las	US Survey Feet	US Survey Feet
782_270.las	US Survey Feet	US Survey Feet
782_272.las	US Survey Feet	US Survey Feet
782_274.las	US Survey Feet	US Survey Feet
782_276.las	US Survey Feet	US Survey Feet
782_278.las	US Survey Feet	US Survey Feet
782_280.las	US Survey Feet	US Survey Feet
782_282.las	US Survey Feet	US Survey Feet
782_284.las	US Survey Feet	US Survey Feet
782_286.las	US Survey Feet	US Survey Feet
782_288.las	US Survey Feet	US Survey Feet
782_290.las	US Survey Feet	US Survey Feet
782_292.las	US Survey Feet	US Survey Feet
782_294.las	US Survey Feet	US Survey Feet

2.6 Report on Units of Reference (Tiled Data)

- continued

File	Horizontal Unit	Vertical Unit
782_296.las	US Survey Feet	US Survey Feet
782_298.las	US Survey Feet	US Survey Feet
782_300.las	US Survey Feet	US Survey Feet
782_302.las	US Survey Feet	US Survey Feet
782_304.las	US Survey Feet	US Survey Feet
782_306.las	US Survey Feet	US Survey Feet
782_308.las	US Survey Feet	US Survey Feet
782_310.las	US Survey Feet	US Survey Feet
782_312.las	US Survey Feet	US Survey Feet
784_200.las	US Survey Feet	US Survey Feet
784_202.las	US Survey Feet	US Survey Feet
784_204.las	US Survey Feet	US Survey Feet
784_206.las	US Survey Feet	US Survey Feet
784_208.las	US Survey Feet	US Survey Feet
784_210.las	US Survey Feet	US Survey Feet
784_212.las	US Survey Feet	US Survey Feet
784_214.las	US Survey Feet	US Survey Feet
784_216.las	US Survey Feet	US Survey Feet
784_218.las	US Survey Feet	US Survey Feet
784_220.las	US Survey Feet	US Survey Feet
784_222.las	US Survey Feet	US Survey Feet
784_224.las	US Survey Feet	US Survey Feet
784_226.las	US Survey Feet	US Survey Feet
784_228.las	US Survey Feet	US Survey Feet
784_230.las	US Survey Feet	US Survey Feet
784_232.las	US Survey Feet	US Survey Feet
784_234.las	US Survey Feet	US Survey Feet
784_236.las	US Survey Feet	US Survey Feet
784_238.las	US Survey Feet	US Survey Feet
784_240.las	US Survey Feet	US Survey Feet
784_242.las	US Survey Feet	US Survey Feet
784_244.las	US Survey Feet	US Survey Feet
784_246.las	US Survey Feet	US Survey Feet
784_248.las	US Survey Feet	US Survey Feet
784_250.las	US Survey Feet	US Survey Feet
784_252.las	US Survey Feet	US Survey Feet
784_254.las	US Survey Feet	US Survey Feet
784_256.las	US Survey Feet	US Survey Feet
784_258.las	US Survey Feet	US Survey Feet
784_260.las	US Survey Feet	US Survey Feet
784_262.las	US Survey Feet	US Survey Feet
784_264.las	US Survey Feet	US Survey Feet
784_266.las	US Survey Feet	US Survey Feet
784_268.las	US Survey Feet	US Survey Feet
784_270.las	US Survey Feet	US Survey Feet
784_272.las	US Survey Feet	US Survey Feet
784_274.las	US Survey Feet	US Survey Feet

2.6 Report on Units of Reference (Tiled Data)

- continued

File	Horizontal Unit	Vertical Unit
784_276.las	US Survey Feet	US Survey Feet
784_278.las	US Survey Feet	US Survey Feet
784_280.las	US Survey Feet	US Survey Feet
784_282.las	US Survey Feet	US Survey Feet
784_284.las	US Survey Feet	US Survey Feet
784_286.las	US Survey Feet	US Survey Feet
784_288.las	US Survey Feet	US Survey Feet
784_290.las	US Survey Feet	US Survey Feet
784_292.las	US Survey Feet	US Survey Feet
784_294.las	US Survey Feet	US Survey Feet
784_296.las	US Survey Feet	US Survey Feet
784_298.las	US Survey Feet	US Survey Feet
784_300.las	US Survey Feet	US Survey Feet
784_302.las	US Survey Feet	US Survey Feet
784_304.las	US Survey Feet	US Survey Feet
784_306.las	US Survey Feet	US Survey Feet
784_308.las	US Survey Feet	US Survey Feet
784_310.las	US Survey Feet	US Survey Feet
784_312.las	US Survey Feet	US Survey Feet
786_200.las	US Survey Feet	US Survey Feet
786_202.las	US Survey Feet	US Survey Feet
786_204.las	US Survey Feet	US Survey Feet
786_206.las	US Survey Feet	US Survey Feet
786_208.las	US Survey Feet	US Survey Feet
786_210.las	US Survey Feet	US Survey Feet
786_212.las	US Survey Feet	US Survey Feet
786_214.las	US Survey Feet	US Survey Feet
786_216.las	US Survey Feet	US Survey Feet
786_218.las	US Survey Feet	US Survey Feet
786_220.las	US Survey Feet	US Survey Feet
786_222.las	US Survey Feet	US Survey Feet
786_224.las	US Survey Feet	US Survey Feet
786_226.las	US Survey Feet	US Survey Feet
786_228.las	US Survey Feet	US Survey Feet
786_230.las	US Survey Feet	US Survey Feet
786_232.las	US Survey Feet	US Survey Feet
786_234.las	US Survey Feet	US Survey Feet
786_236.las	US Survey Feet	US Survey Feet
786_238.las	US Survey Feet	US Survey Feet
786_240.las	US Survey Feet	US Survey Feet
786_242.las	US Survey Feet	US Survey Feet
786_244.las	US Survey Feet	US Survey Feet
786_246.las	US Survey Feet	US Survey Feet
786_248.las	US Survey Feet	US Survey Feet
786_250.las	US Survey Feet	US Survey Feet
786_252.las	US Survey Feet	US Survey Feet
786_254.las	US Survey Feet	US Survey Feet

2.6 Report on Units of Reference (Tiled Data)

- continued

File	Horizontal Unit	Vertical Unit
786_256.las	US Survey Feet	US Survey Feet
786_258.las	US Survey Feet	US Survey Feet
786_260.las	US Survey Feet	US Survey Feet
786_262.las	US Survey Feet	US Survey Feet
786_264.las	US Survey Feet	US Survey Feet
786_266.las	US Survey Feet	US Survey Feet
786_268.las	US Survey Feet	US Survey Feet
786_270.las	US Survey Feet	US Survey Feet
786_272.las	US Survey Feet	US Survey Feet
786_274.las	US Survey Feet	US Survey Feet
786_276.las	US Survey Feet	US Survey Feet
786_278.las	US Survey Feet	US Survey Feet
786_280.las	US Survey Feet	US Survey Feet
786_282.las	US Survey Feet	US Survey Feet
786_284.las	US Survey Feet	US Survey Feet
786_286.las	US Survey Feet	US Survey Feet
786_288.las	US Survey Feet	US Survey Feet
786_290.las	US Survey Feet	US Survey Feet
786_292.las	US Survey Feet	US Survey Feet
786_294.las	US Survey Feet	US Survey Feet
786_296.las	US Survey Feet	US Survey Feet
786_298.las	US Survey Feet	US Survey Feet
786_300.las	US Survey Feet	US Survey Feet
786_302.las	US Survey Feet	US Survey Feet
786_304.las	US Survey Feet	US Survey Feet
786_306.las	US Survey Feet	US Survey Feet
786_308.las	US Survey Feet	US Survey Feet
786_310.las	US Survey Feet	US Survey Feet
788_202.las	US Survey Feet	US Survey Feet
788_204.las	US Survey Feet	US Survey Feet
788_206.las	US Survey Feet	US Survey Feet
788_208.las	US Survey Feet	US Survey Feet
788_210.las	US Survey Feet	US Survey Feet
788_212.las	US Survey Feet	US Survey Feet
788_214.las	US Survey Feet	US Survey Feet
788_216.las	US Survey Feet	US Survey Feet
788_218.las	US Survey Feet	US Survey Feet
788_220.las	US Survey Feet	US Survey Feet
788_222.las	US Survey Feet	US Survey Feet
788_224.las	US Survey Feet	US Survey Feet
788_226.las	US Survey Feet	US Survey Feet
788_228.las	US Survey Feet	US Survey Feet
788_230.las	US Survey Feet	US Survey Feet
788_232.las	US Survey Feet	US Survey Feet
788_234.las	US Survey Feet	US Survey Feet
788_236.las	US Survey Feet	US Survey Feet
788_238.las	US Survey Feet	US Survey Feet

2.6 Report on Units of Reference (Tiled Data)

- continued

File	Horizontal Unit	Vertical Unit
788_240.las	US Survey Feet	US Survey Feet
788_242.las	US Survey Feet	US Survey Feet
788_244.las	US Survey Feet	US Survey Feet
788_246.las	US Survey Feet	US Survey Feet
788_248.las	US Survey Feet	US Survey Feet
788_250.las	US Survey Feet	US Survey Feet
788_252.las	US Survey Feet	US Survey Feet
788_254.las	US Survey Feet	US Survey Feet
788_256.las	US Survey Feet	US Survey Feet
788_258.las	US Survey Feet	US Survey Feet
788_260.las	US Survey Feet	US Survey Feet
788_262.las	US Survey Feet	US Survey Feet
788_264.las	US Survey Feet	US Survey Feet
788_266.las	US Survey Feet	US Survey Feet
788_268.las	US Survey Feet	US Survey Feet
788_270.las	US Survey Feet	US Survey Feet
788_272.las	US Survey Feet	US Survey Feet
788_274.las	US Survey Feet	US Survey Feet
788_276.las	US Survey Feet	US Survey Feet
788_278.las	US Survey Feet	US Survey Feet
788_280.las	US Survey Feet	US Survey Feet
788_282.las	US Survey Feet	US Survey Feet
788_284.las	US Survey Feet	US Survey Feet
788_286.las	US Survey Feet	US Survey Feet
788_288.las	US Survey Feet	US Survey Feet
788_290.las	US Survey Feet	US Survey Feet
788_292.las	US Survey Feet	US Survey Feet
788_294.las	US Survey Feet	US Survey Feet
788_296.las	US Survey Feet	US Survey Feet
788_298.las	US Survey Feet	US Survey Feet
788_300.las	US Survey Feet	US Survey Feet
788_302.las	US Survey Feet	US Survey Feet
788_304.las	US Survey Feet	US Survey Feet
788_306.las	US Survey Feet	US Survey Feet
788_308.las	US Survey Feet	US Survey Feet
788_310.las	US Survey Feet	US Survey Feet
790_202.las	US Survey Feet	US Survey Feet
790_204.las	US Survey Feet	US Survey Feet
790_206.las	US Survey Feet	US Survey Feet
790_208.las	US Survey Feet	US Survey Feet
790_210.las	US Survey Feet	US Survey Feet
790_212.las	US Survey Feet	US Survey Feet
790_214.las	US Survey Feet	US Survey Feet
790_216.las	US Survey Feet	US Survey Feet
790_218.las	US Survey Feet	US Survey Feet
790_220.las	US Survey Feet	US Survey Feet
790_222.las	US Survey Feet	US Survey Feet

2.6 Report on Units of Reference (Tiled Data)

- continued

File	Horizontal Unit	Vertical Unit
790_224.las	US Survey Feet	US Survey Feet
790_226.las	US Survey Feet	US Survey Feet
790_228.las	US Survey Feet	US Survey Feet
790_230.las	US Survey Feet	US Survey Feet
790_232.las	US Survey Feet	US Survey Feet
790_234.las	US Survey Feet	US Survey Feet
790_236.las	US Survey Feet	US Survey Feet
790_238.las	US Survey Feet	US Survey Feet
790_240.las	US Survey Feet	US Survey Feet
790_242.las	US Survey Feet	US Survey Feet
790_244.las	US Survey Feet	US Survey Feet
790_246.las	US Survey Feet	US Survey Feet
790_248.las	US Survey Feet	US Survey Feet
790_250.las	US Survey Feet	US Survey Feet
790_252.las	US Survey Feet	US Survey Feet
790_254.las	US Survey Feet	US Survey Feet
790_256.las	US Survey Feet	US Survey Feet
790_258.las	US Survey Feet	US Survey Feet
790_260.las	US Survey Feet	US Survey Feet
790_262.las	US Survey Feet	US Survey Feet
790_264.las	US Survey Feet	US Survey Feet
790_266.las	US Survey Feet	US Survey Feet
790_268.las	US Survey Feet	US Survey Feet
790_270.las	US Survey Feet	US Survey Feet
790_272.las	US Survey Feet	US Survey Feet
790_274.las	US Survey Feet	US Survey Feet
790_276.las	US Survey Feet	US Survey Feet
790_278.las	US Survey Feet	US Survey Feet
790_280.las	US Survey Feet	US Survey Feet
790_282.las	US Survey Feet	US Survey Feet
790_284.las	US Survey Feet	US Survey Feet
790_286.las	US Survey Feet	US Survey Feet
790_288.las	US Survey Feet	US Survey Feet
790_290.las	US Survey Feet	US Survey Feet
790_292.las	US Survey Feet	US Survey Feet
790_294.las	US Survey Feet	US Survey Feet
790_296.las	US Survey Feet	US Survey Feet
790_298.las	US Survey Feet	US Survey Feet
790_300.las	US Survey Feet	US Survey Feet
790_302.las	US Survey Feet	US Survey Feet
790_304.las	US Survey Feet	US Survey Feet
790_306.las	US Survey Feet	US Survey Feet
790_308.las	US Survey Feet	US Survey Feet
790_310.las	US Survey Feet	US Survey Feet
792_204.las	US Survey Feet	US Survey Feet
792_206.las	US Survey Feet	US Survey Feet
792_208.las	US Survey Feet	US Survey Feet

2.6 Report on Units of Reference (Tiled Data)

- continued

File	Horizontal Unit	Vertical Unit
792_210.las	US Survey Feet	US Survey Feet
792_212.las	US Survey Feet	US Survey Feet
792_214.las	US Survey Feet	US Survey Feet
792_216.las	US Survey Feet	US Survey Feet
792_218.las	US Survey Feet	US Survey Feet
792_220.las	US Survey Feet	US Survey Feet
792_222.las	US Survey Feet	US Survey Feet
792_224.las	US Survey Feet	US Survey Feet
792_226.las	US Survey Feet	US Survey Feet
792_228.las	US Survey Feet	US Survey Feet
792_230.las	US Survey Feet	US Survey Feet
792_232.las	US Survey Feet	US Survey Feet
792_234.las	US Survey Feet	US Survey Feet
792_236.las	US Survey Feet	US Survey Feet
792_238.las	US Survey Feet	US Survey Feet
792_240.las	US Survey Feet	US Survey Feet
792_242.las	US Survey Feet	US Survey Feet
792_244.las	US Survey Feet	US Survey Feet
792_246.las	US Survey Feet	US Survey Feet
792_248.las	US Survey Feet	US Survey Feet
792_250.las	US Survey Feet	US Survey Feet
792_252.las	US Survey Feet	US Survey Feet
792_254.las	US Survey Feet	US Survey Feet
792_256.las	US Survey Feet	US Survey Feet
792_258.las	US Survey Feet	US Survey Feet
792_260.las	US Survey Feet	US Survey Feet
792_262.las	US Survey Feet	US Survey Feet
792_264.las	US Survey Feet	US Survey Feet
792_266.las	US Survey Feet	US Survey Feet
792_268.las	US Survey Feet	US Survey Feet
792_270.las	US Survey Feet	US Survey Feet
792_272.las	US Survey Feet	US Survey Feet
792_274.las	US Survey Feet	US Survey Feet
792_276.las	US Survey Feet	US Survey Feet
792_278.las	US Survey Feet	US Survey Feet
792_280.las	US Survey Feet	US Survey Feet
792_282.las	US Survey Feet	US Survey Feet
792_284.las	US Survey Feet	US Survey Feet
792_286.las	US Survey Feet	US Survey Feet
792_288.las	US Survey Feet	US Survey Feet
792_290.las	US Survey Feet	US Survey Feet
792_292.las	US Survey Feet	US Survey Feet
792_294.las	US Survey Feet	US Survey Feet
792_296.las	US Survey Feet	US Survey Feet
792_298.las	US Survey Feet	US Survey Feet
792_300.las	US Survey Feet	US Survey Feet
792_302.las	US Survey Feet	US Survey Feet

2.6 Report on Units of Reference (Tiled Data)

- continued

File	Horizontal Unit	Vertical Unit
792_304.las	US Survey Feet	US Survey Feet
792_306.las	US Survey Feet	US Survey Feet
792_308.las	US Survey Feet	US Survey Feet
792_310.las	US Survey Feet	US Survey Feet
794_204.las	US Survey Feet	US Survey Feet
794_206.las	US Survey Feet	US Survey Feet
794_208.las	US Survey Feet	US Survey Feet
794_210.las	US Survey Feet	US Survey Feet
794_212.las	US Survey Feet	US Survey Feet
794_214.las	US Survey Feet	US Survey Feet
794_216.las	US Survey Feet	US Survey Feet
794_218.las	US Survey Feet	US Survey Feet
794_220.las	US Survey Feet	US Survey Feet
794_222.las	US Survey Feet	US Survey Feet
794_224.las	US Survey Feet	US Survey Feet
794_226.las	US Survey Feet	US Survey Feet
794_228.las	US Survey Feet	US Survey Feet
794_230.las	US Survey Feet	US Survey Feet
794_232.las	US Survey Feet	US Survey Feet
794_234.las	US Survey Feet	US Survey Feet
794_236.las	US Survey Feet	US Survey Feet
794_238.las	US Survey Feet	US Survey Feet
794_240.las	US Survey Feet	US Survey Feet
794_242.las	US Survey Feet	US Survey Feet
794_244.las	US Survey Feet	US Survey Feet
794_246.las	US Survey Feet	US Survey Feet
794_248.las	US Survey Feet	US Survey Feet
794_250.las	US Survey Feet	US Survey Feet
794_252.las	US Survey Feet	US Survey Feet
794_254.las	US Survey Feet	US Survey Feet
794_256.las	US Survey Feet	US Survey Feet
794_258.las	US Survey Feet	US Survey Feet
794_260.las	US Survey Feet	US Survey Feet
794_262.las	US Survey Feet	US Survey Feet
794_264.las	US Survey Feet	US Survey Feet
794_266.las	US Survey Feet	US Survey Feet
794_268.las	US Survey Feet	US Survey Feet
794_270.las	US Survey Feet	US Survey Feet
794_272.las	US Survey Feet	US Survey Feet
794_274.las	US Survey Feet	US Survey Feet
794_276.las	US Survey Feet	US Survey Feet
794_278.las	US Survey Feet	US Survey Feet
794_280.las	US Survey Feet	US Survey Feet
794_282.las	US Survey Feet	US Survey Feet
794_284.las	US Survey Feet	US Survey Feet
794_286.las	US Survey Feet	US Survey Feet
794_288.las	US Survey Feet	US Survey Feet

2.6 Report on Units of Reference (Tiled Data)

- continued

File	Horizontal Unit	Vertical Unit
794_290.las	US Survey Feet	US Survey Feet
794_292.las	US Survey Feet	US Survey Feet
794_294.las	US Survey Feet	US Survey Feet
794_296.las	US Survey Feet	US Survey Feet
794_298.las	US Survey Feet	US Survey Feet
794_300.las	US Survey Feet	US Survey Feet
794_302.las	US Survey Feet	US Survey Feet
794_304.las	US Survey Feet	US Survey Feet
794_306.las	US Survey Feet	US Survey Feet
794_308.las	US Survey Feet	US Survey Feet
794_310.las	US Survey Feet	US Survey Feet
796_204.las	US Survey Feet	US Survey Feet
796_206.las	US Survey Feet	US Survey Feet
796_208.las	US Survey Feet	US Survey Feet
796_210.las	US Survey Feet	US Survey Feet
796_212.las	US Survey Feet	US Survey Feet
796_214.las	US Survey Feet	US Survey Feet
796_216.las	US Survey Feet	US Survey Feet
796_218.las	US Survey Feet	US Survey Feet
796_220.las	US Survey Feet	US Survey Feet
796_222.las	US Survey Feet	US Survey Feet
796_224.las	US Survey Feet	US Survey Feet
796_226.las	US Survey Feet	US Survey Feet
796_228.las	US Survey Feet	US Survey Feet
796_230.las	US Survey Feet	US Survey Feet
796_232.las	US Survey Feet	US Survey Feet
796_234.las	US Survey Feet	US Survey Feet
796_236.las	US Survey Feet	US Survey Feet
796_238.las	US Survey Feet	US Survey Feet
796_240.las	US Survey Feet	US Survey Feet
796_242.las	US Survey Feet	US Survey Feet
796_244.las	US Survey Feet	US Survey Feet
796_246.las	US Survey Feet	US Survey Feet
796_248.las	US Survey Feet	US Survey Feet
796_250.las	US Survey Feet	US Survey Feet
796_252.las	US Survey Feet	US Survey Feet
796_254.las	US Survey Feet	US Survey Feet
796_256.las	US Survey Feet	US Survey Feet
796_258.las	US Survey Feet	US Survey Feet
796_260.las	US Survey Feet	US Survey Feet
796_262.las	US Survey Feet	US Survey Feet
796_264.las	US Survey Feet	US Survey Feet
796_266.las	US Survey Feet	US Survey Feet
796_268.las	US Survey Feet	US Survey Feet
796_270.las	US Survey Feet	US Survey Feet
796_272.las	US Survey Feet	US Survey Feet
796_274.las	US Survey Feet	US Survey Feet

2.6 Report on Units of Reference (Tiled Data)

- continued

File	Horizontal Unit	Vertical Unit
796_276.las	US Survey Feet	US Survey Feet
796_278.las	US Survey Feet	US Survey Feet
796_280.las	US Survey Feet	US Survey Feet
796_282.las	US Survey Feet	US Survey Feet
796_284.las	US Survey Feet	US Survey Feet
796_286.las	US Survey Feet	US Survey Feet
796_288.las	US Survey Feet	US Survey Feet
796_290.las	US Survey Feet	US Survey Feet
796_292.las	US Survey Feet	US Survey Feet
796_294.las	US Survey Feet	US Survey Feet
796_296.las	US Survey Feet	US Survey Feet
796_298.las	US Survey Feet	US Survey Feet
796_300.las	US Survey Feet	US Survey Feet
796_302.las	US Survey Feet	US Survey Feet
796_304.las	US Survey Feet	US Survey Feet
796_306.las	US Survey Feet	US Survey Feet
796_308.las	US Survey Feet	US Survey Feet
796_310.las	US Survey Feet	US Survey Feet
798_204.las	US Survey Feet	US Survey Feet
798_206.las	US Survey Feet	US Survey Feet
798_208.las	US Survey Feet	US Survey Feet
798_210.las	US Survey Feet	US Survey Feet
798_212.las	US Survey Feet	US Survey Feet
798_214.las	US Survey Feet	US Survey Feet
798_216.las	US Survey Feet	US Survey Feet
798_218.las	US Survey Feet	US Survey Feet
798_220.las	US Survey Feet	US Survey Feet
798_222.las	US Survey Feet	US Survey Feet
798_224.las	US Survey Feet	US Survey Feet
798_226.las	US Survey Feet	US Survey Feet
798_228.las	US Survey Feet	US Survey Feet
798_230.las	US Survey Feet	US Survey Feet
798_232.las	US Survey Feet	US Survey Feet
798_234.las	US Survey Feet	US Survey Feet
798_236.las	US Survey Feet	US Survey Feet
798_238.las	US Survey Feet	US Survey Feet
798_240.las	US Survey Feet	US Survey Feet
798_242.las	US Survey Feet	US Survey Feet
798_244.las	US Survey Feet	US Survey Feet
798_246.las	US Survey Feet	US Survey Feet
798_248.las	US Survey Feet	US Survey Feet
798_250.las	US Survey Feet	US Survey Feet
798_252.las	US Survey Feet	US Survey Feet
798_254.las	US Survey Feet	US Survey Feet
798_256.las	US Survey Feet	US Survey Feet
798_258.las	US Survey Feet	US Survey Feet
798_260.las	US Survey Feet	US Survey Feet

2.6 Report on Units of Reference (Tiled Data)

- continued

File	Horizontal Unit	Vertical Unit
798_262.las	US Survey Feet	US Survey Feet
798_264.las	US Survey Feet	US Survey Feet
798_266.las	US Survey Feet	US Survey Feet
798_268.las	US Survey Feet	US Survey Feet
798_270.las	US Survey Feet	US Survey Feet
798_272.las	US Survey Feet	US Survey Feet
798_274.las	US Survey Feet	US Survey Feet
798_276.las	US Survey Feet	US Survey Feet
798_278.las	US Survey Feet	US Survey Feet
798_280.las	US Survey Feet	US Survey Feet
798_282.las	US Survey Feet	US Survey Feet
798_284.las	US Survey Feet	US Survey Feet
798_286.las	US Survey Feet	US Survey Feet
798_288.las	US Survey Feet	US Survey Feet
798_290.las	US Survey Feet	US Survey Feet
798_292.las	US Survey Feet	US Survey Feet
798_294.las	US Survey Feet	US Survey Feet
798_296.las	US Survey Feet	US Survey Feet
798_298.las	US Survey Feet	US Survey Feet
798_300.las	US Survey Feet	US Survey Feet
798_302.las	US Survey Feet	US Survey Feet
798_304.las	US Survey Feet	US Survey Feet
798_306.las	US Survey Feet	US Survey Feet
798_308.las	US Survey Feet	US Survey Feet
798_310.las	US Survey Feet	US Survey Feet
800_204.las	US Survey Feet	US Survey Feet
800_206.las	US Survey Feet	US Survey Feet
800_208.las	US Survey Feet	US Survey Feet
800_210.las	US Survey Feet	US Survey Feet
800_212.las	US Survey Feet	US Survey Feet
800_214.las	US Survey Feet	US Survey Feet
800_216.las	US Survey Feet	US Survey Feet
800_218.las	US Survey Feet	US Survey Feet
800_220.las	US Survey Feet	US Survey Feet
800_222.las	US Survey Feet	US Survey Feet
800_224.las	US Survey Feet	US Survey Feet
800_226.las	US Survey Feet	US Survey Feet
800_228.las	US Survey Feet	US Survey Feet
800_230.las	US Survey Feet	US Survey Feet
800_232.las	US Survey Feet	US Survey Feet
800_234.las	US Survey Feet	US Survey Feet
800_236.las	US Survey Feet	US Survey Feet
800_238.las	US Survey Feet	US Survey Feet
800_240.las	US Survey Feet	US Survey Feet
800_242.las	US Survey Feet	US Survey Feet
800_244.las	US Survey Feet	US Survey Feet
800_246.las	US Survey Feet	US Survey Feet

2.6 Report on Units of Reference (Tiled Data)

- continued

File	Horizontal Unit	Vertical Unit
800_248.las	US Survey Feet	US Survey Feet
800_250.las	US Survey Feet	US Survey Feet
800_252.las	US Survey Feet	US Survey Feet
800_254.las	US Survey Feet	US Survey Feet
800_256.las	US Survey Feet	US Survey Feet
800_258.las	US Survey Feet	US Survey Feet
800_260.las	US Survey Feet	US Survey Feet
800_262.las	US Survey Feet	US Survey Feet
800_264.las	US Survey Feet	US Survey Feet
800_266.las	US Survey Feet	US Survey Feet
800_268.las	US Survey Feet	US Survey Feet
800_270.las	US Survey Feet	US Survey Feet
800_272.las	US Survey Feet	US Survey Feet
800_274.las	US Survey Feet	US Survey Feet
800_276.las	US Survey Feet	US Survey Feet
800_278.las	US Survey Feet	US Survey Feet
800_280.las	US Survey Feet	US Survey Feet
800_282.las	US Survey Feet	US Survey Feet
800_284.las	US Survey Feet	US Survey Feet
800_286.las	US Survey Feet	US Survey Feet
800_288.las	US Survey Feet	US Survey Feet
800_290.las	US Survey Feet	US Survey Feet
800_292.las	US Survey Feet	US Survey Feet
800_294.las	US Survey Feet	US Survey Feet
800_296.las	US Survey Feet	US Survey Feet
800_298.las	US Survey Feet	US Survey Feet
800_300.las	US Survey Feet	US Survey Feet
800_302.las	US Survey Feet	US Survey Feet
800_304.las	US Survey Feet	US Survey Feet
800_306.las	US Survey Feet	US Survey Feet
800_308.las	US Survey Feet	US Survey Feet
800_310.las	US Survey Feet	US Survey Feet
802_204.las	US Survey Feet	US Survey Feet
802_206.las	US Survey Feet	US Survey Feet
802_208.las	US Survey Feet	US Survey Feet
802_210.las	US Survey Feet	US Survey Feet
802_212.las	US Survey Feet	US Survey Feet
802_214.las	US Survey Feet	US Survey Feet
802_216.las	US Survey Feet	US Survey Feet
802_218.las	US Survey Feet	US Survey Feet
802_220.las	US Survey Feet	US Survey Feet
802_222.las	US Survey Feet	US Survey Feet
802_224.las	US Survey Feet	US Survey Feet
802_226.las	US Survey Feet	US Survey Feet
802_228.las	US Survey Feet	US Survey Feet
802_230.las	US Survey Feet	US Survey Feet
802_232.las	US Survey Feet	US Survey Feet

2.6 Report on Units of Reference (Tiled Data)

- continued

File	Horizontal Unit	Vertical Unit
802_234.las	US Survey Feet	US Survey Feet
802_236.las	US Survey Feet	US Survey Feet
802_238.las	US Survey Feet	US Survey Feet
802_240.las	US Survey Feet	US Survey Feet
802_242.las	US Survey Feet	US Survey Feet
802_244.las	US Survey Feet	US Survey Feet
802_246.las	US Survey Feet	US Survey Feet
802_248.las	US Survey Feet	US Survey Feet
802_250.las	US Survey Feet	US Survey Feet
802_252.las	US Survey Feet	US Survey Feet
802_254.las	US Survey Feet	US Survey Feet
802_256.las	US Survey Feet	US Survey Feet
802_258.las	US Survey Feet	US Survey Feet
802_260.las	US Survey Feet	US Survey Feet
802_262.las	US Survey Feet	US Survey Feet
802_264.las	US Survey Feet	US Survey Feet
802_266.las	US Survey Feet	US Survey Feet
802_268.las	US Survey Feet	US Survey Feet
802_270.las	US Survey Feet	US Survey Feet
802_272.las	US Survey Feet	US Survey Feet
802_274.las	US Survey Feet	US Survey Feet
802_276.las	US Survey Feet	US Survey Feet
802_278.las	US Survey Feet	US Survey Feet
802_280.las	US Survey Feet	US Survey Feet
802_282.las	US Survey Feet	US Survey Feet
802_284.las	US Survey Feet	US Survey Feet
802_286.las	US Survey Feet	US Survey Feet
802_288.las	US Survey Feet	US Survey Feet
802_290.las	US Survey Feet	US Survey Feet
802_292.las	US Survey Feet	US Survey Feet
802_294.las	US Survey Feet	US Survey Feet
802_296.las	US Survey Feet	US Survey Feet
802_298.las	US Survey Feet	US Survey Feet
802_300.las	US Survey Feet	US Survey Feet
802_302.las	US Survey Feet	US Survey Feet
802_304.las	US Survey Feet	US Survey Feet
802_306.las	US Survey Feet	US Survey Feet
802_308.las	US Survey Feet	US Survey Feet
802_310.las	US Survey Feet	US Survey Feet
804_204.las	US Survey Feet	US Survey Feet
804_206.las	US Survey Feet	US Survey Feet
804_208.las	US Survey Feet	US Survey Feet
804_210.las	US Survey Feet	US Survey Feet
804_212.las	US Survey Feet	US Survey Feet
804_214.las	US Survey Feet	US Survey Feet
804_216.las	US Survey Feet	US Survey Feet
804_218.las	US Survey Feet	US Survey Feet

2.6 Report on Units of Reference (Tiled Data)

- continued

File	Horizontal Unit	Vertical Unit
804_220.las	US Survey Feet	US Survey Feet
804_222.las	US Survey Feet	US Survey Feet
804_224.las	US Survey Feet	US Survey Feet
804_226.las	US Survey Feet	US Survey Feet
804_228.las	US Survey Feet	US Survey Feet
804_230.las	US Survey Feet	US Survey Feet
804_232.las	US Survey Feet	US Survey Feet
804_234.las	US Survey Feet	US Survey Feet
804_236.las	US Survey Feet	US Survey Feet
804_238.las	US Survey Feet	US Survey Feet
804_240.las	US Survey Feet	US Survey Feet
804_242.las	US Survey Feet	US Survey Feet
804_244.las	US Survey Feet	US Survey Feet
804_246.las	US Survey Feet	US Survey Feet
804_248.las	US Survey Feet	US Survey Feet
804_250.las	US Survey Feet	US Survey Feet
804_252.las	US Survey Feet	US Survey Feet
804_254.las	US Survey Feet	US Survey Feet
804_256.las	US Survey Feet	US Survey Feet
804_258.las	US Survey Feet	US Survey Feet
804_260.las	US Survey Feet	US Survey Feet
804_262.las	US Survey Feet	US Survey Feet
804_264.las	US Survey Feet	US Survey Feet
804_266.las	US Survey Feet	US Survey Feet
804_268.las	US Survey Feet	US Survey Feet
804_270.las	US Survey Feet	US Survey Feet
804_272.las	US Survey Feet	US Survey Feet
804_274.las	US Survey Feet	US Survey Feet
804_276.las	US Survey Feet	US Survey Feet
804_278.las	US Survey Feet	US Survey Feet
804_280.las	US Survey Feet	US Survey Feet
804_282.las	US Survey Feet	US Survey Feet
804_284.las	US Survey Feet	US Survey Feet
804_286.las	US Survey Feet	US Survey Feet
804_288.las	US Survey Feet	US Survey Feet
804_290.las	US Survey Feet	US Survey Feet
804_292.las	US Survey Feet	US Survey Feet
804_294.las	US Survey Feet	US Survey Feet
804_296.las	US Survey Feet	US Survey Feet
804_298.las	US Survey Feet	US Survey Feet
804_300.las	US Survey Feet	US Survey Feet
804_302.las	US Survey Feet	US Survey Feet
804_304.las	US Survey Feet	US Survey Feet
804_306.las	US Survey Feet	US Survey Feet
804_308.las	US Survey Feet	US Survey Feet
804_310.las	US Survey Feet	US Survey Feet
806_204.las	US Survey Feet	US Survey Feet

2.6 Report on Units of Reference (Tiled Data)

- continued

File	Horizontal Unit	Vertical Unit
806_206.las	US Survey Feet	US Survey Feet
806_208.las	US Survey Feet	US Survey Feet
806_210.las	US Survey Feet	US Survey Feet
806_212.las	US Survey Feet	US Survey Feet
806_214.las	US Survey Feet	US Survey Feet
806_216.las	US Survey Feet	US Survey Feet
806_218.las	US Survey Feet	US Survey Feet
806_220.las	US Survey Feet	US Survey Feet
806_222.las	US Survey Feet	US Survey Feet
806_224.las	US Survey Feet	US Survey Feet
806_226.las	US Survey Feet	US Survey Feet
806_228.las	US Survey Feet	US Survey Feet
806_230.las	US Survey Feet	US Survey Feet
806_232.las	US Survey Feet	US Survey Feet
806_234.las	US Survey Feet	US Survey Feet
806_236.las	US Survey Feet	US Survey Feet
806_238.las	US Survey Feet	US Survey Feet
806_240.las	US Survey Feet	US Survey Feet
806_242.las	US Survey Feet	US Survey Feet
806_244.las	US Survey Feet	US Survey Feet
806_246.las	US Survey Feet	US Survey Feet
806_248.las	US Survey Feet	US Survey Feet
806_250.las	US Survey Feet	US Survey Feet
806_252.las	US Survey Feet	US Survey Feet
806_254.las	US Survey Feet	US Survey Feet
806_256.las	US Survey Feet	US Survey Feet
806_258.las	US Survey Feet	US Survey Feet
806_260.las	US Survey Feet	US Survey Feet
806_262.las	US Survey Feet	US Survey Feet
806_264.las	US Survey Feet	US Survey Feet
806_266.las	US Survey Feet	US Survey Feet
806_268.las	US Survey Feet	US Survey Feet
806_270.las	US Survey Feet	US Survey Feet
806_272.las	US Survey Feet	US Survey Feet
806_274.las	US Survey Feet	US Survey Feet
806_276.las	US Survey Feet	US Survey Feet
806_278.las	US Survey Feet	US Survey Feet
806_280.las	US Survey Feet	US Survey Feet
806_282.las	US Survey Feet	US Survey Feet
806_284.las	US Survey Feet	US Survey Feet
806_286.las	US Survey Feet	US Survey Feet
806_288.las	US Survey Feet	US Survey Feet
806_290.las	US Survey Feet	US Survey Feet
806_292.las	US Survey Feet	US Survey Feet
806_294.las	US Survey Feet	US Survey Feet
806_296.las	US Survey Feet	US Survey Feet
806_298.las	US Survey Feet	US Survey Feet

2.6 Report on Units of Reference (Tiled Data)

- continued

File	Horizontal Unit	Vertical Unit
806_300.las	US Survey Feet	US Survey Feet
806_302.las	US Survey Feet	US Survey Feet
806_304.las	US Survey Feet	US Survey Feet
806_306.las	US Survey Feet	US Survey Feet
806_308.las	US Survey Feet	US Survey Feet
806_310.las	US Survey Feet	US Survey Feet
808_204.las	US Survey Feet	US Survey Feet
808_206.las	US Survey Feet	US Survey Feet
808_208.las	US Survey Feet	US Survey Feet
808_210.las	US Survey Feet	US Survey Feet
808_212.las	US Survey Feet	US Survey Feet
808_214.las	US Survey Feet	US Survey Feet
808_216.las	US Survey Feet	US Survey Feet
808_218.las	US Survey Feet	US Survey Feet
808_220.las	US Survey Feet	US Survey Feet
808_222.las	US Survey Feet	US Survey Feet
808_224.las	US Survey Feet	US Survey Feet
808_226.las	US Survey Feet	US Survey Feet
808_228.las	US Survey Feet	US Survey Feet
808_230.las	US Survey Feet	US Survey Feet
808_232.las	US Survey Feet	US Survey Feet
808_234.las	US Survey Feet	US Survey Feet
808_236.las	US Survey Feet	US Survey Feet
808_238.las	US Survey Feet	US Survey Feet
808_240.las	US Survey Feet	US Survey Feet
808_242.las	US Survey Feet	US Survey Feet
808_244.las	US Survey Feet	US Survey Feet
808_246.las	US Survey Feet	US Survey Feet
808_248.las	US Survey Feet	US Survey Feet
808_250.las	US Survey Feet	US Survey Feet
808_252.las	US Survey Feet	US Survey Feet
808_254.las	US Survey Feet	US Survey Feet
808_256.las	US Survey Feet	US Survey Feet
808_258.las	US Survey Feet	US Survey Feet
808_260.las	US Survey Feet	US Survey Feet
808_262.las	US Survey Feet	US Survey Feet
808_264.las	US Survey Feet	US Survey Feet
808_266.las	US Survey Feet	US Survey Feet
808_268.las	US Survey Feet	US Survey Feet
808_270.las	US Survey Feet	US Survey Feet
808_272.las	US Survey Feet	US Survey Feet
808_274.las	US Survey Feet	US Survey Feet
808_276.las	US Survey Feet	US Survey Feet
808_278.las	US Survey Feet	US Survey Feet
808_280.las	US Survey Feet	US Survey Feet
808_282.las	US Survey Feet	US Survey Feet
808_284.las	US Survey Feet	US Survey Feet

2.6 Report on Units of Reference (Tiled Data)

- continued

File	Horizontal Unit	Vertical Unit
808_286.las	US Survey Feet	US Survey Feet
808_288.las	US Survey Feet	US Survey Feet
808_290.las	US Survey Feet	US Survey Feet
808_292.las	US Survey Feet	US Survey Feet
808_294.las	US Survey Feet	US Survey Feet
808_296.las	US Survey Feet	US Survey Feet
808_298.las	US Survey Feet	US Survey Feet
808_300.las	US Survey Feet	US Survey Feet
808_302.las	US Survey Feet	US Survey Feet
808_304.las	US Survey Feet	US Survey Feet
808_306.las	US Survey Feet	US Survey Feet
808_308.las	US Survey Feet	US Survey Feet
808_310.las	US Survey Feet	US Survey Feet
810_204.las	US Survey Feet	US Survey Feet
810_206.las	US Survey Feet	US Survey Feet
810_208.las	US Survey Feet	US Survey Feet
810_210.las	US Survey Feet	US Survey Feet
810_212.las	US Survey Feet	US Survey Feet
810_214.las	US Survey Feet	US Survey Feet
810_216.las	US Survey Feet	US Survey Feet
810_218.las	US Survey Feet	US Survey Feet
810_220.las	US Survey Feet	US Survey Feet
810_222.las	US Survey Feet	US Survey Feet
810_224.las	US Survey Feet	US Survey Feet
810_226.las	US Survey Feet	US Survey Feet
810_228.las	US Survey Feet	US Survey Feet
810_230.las	US Survey Feet	US Survey Feet
810_232.las	US Survey Feet	US Survey Feet
810_234.las	US Survey Feet	US Survey Feet
810_236.las	US Survey Feet	US Survey Feet
810_238.las	US Survey Feet	US Survey Feet
810_240.las	US Survey Feet	US Survey Feet
810_242.las	US Survey Feet	US Survey Feet
810_244.las	US Survey Feet	US Survey Feet
810_246.las	US Survey Feet	US Survey Feet
810_248.las	US Survey Feet	US Survey Feet
810_250.las	US Survey Feet	US Survey Feet
810_252.las	US Survey Feet	US Survey Feet
810_254.las	US Survey Feet	US Survey Feet
810_256.las	US Survey Feet	US Survey Feet
810_258.las	US Survey Feet	US Survey Feet
810_260.las	US Survey Feet	US Survey Feet
810_262.las	US Survey Feet	US Survey Feet
810_264.las	US Survey Feet	US Survey Feet
810_266.las	US Survey Feet	US Survey Feet
810_268.las	US Survey Feet	US Survey Feet
810_270.las	US Survey Feet	US Survey Feet

2.6 Report on Units of Reference (Tiled Data)

- continued

File	Horizontal Unit	Vertical Unit
810_272.las	US Survey Feet	US Survey Feet
810_274.las	US Survey Feet	US Survey Feet
810_276.las	US Survey Feet	US Survey Feet
810_278.las	US Survey Feet	US Survey Feet
810_280.las	US Survey Feet	US Survey Feet
810_282.las	US Survey Feet	US Survey Feet
810_284.las	US Survey Feet	US Survey Feet
810_286.las	US Survey Feet	US Survey Feet
810_288.las	US Survey Feet	US Survey Feet
810_290.las	US Survey Feet	US Survey Feet
810_292.las	US Survey Feet	US Survey Feet
810_294.las	US Survey Feet	US Survey Feet
810_296.las	US Survey Feet	US Survey Feet
810_298.las	US Survey Feet	US Survey Feet
810_300.las	US Survey Feet	US Survey Feet
810_302.las	US Survey Feet	US Survey Feet
810_304.las	US Survey Feet	US Survey Feet
810_306.las	US Survey Feet	US Survey Feet
810_308.las	US Survey Feet	US Survey Feet
810_310.las	US Survey Feet	US Survey Feet
812_202.las	US Survey Feet	US Survey Feet
812_204.las	US Survey Feet	US Survey Feet
812_206.las	US Survey Feet	US Survey Feet
812_208.las	US Survey Feet	US Survey Feet
812_210.las	US Survey Feet	US Survey Feet
812_212.las	US Survey Feet	US Survey Feet
812_214.las	US Survey Feet	US Survey Feet
812_216.las	US Survey Feet	US Survey Feet
812_218.las	US Survey Feet	US Survey Feet
812_220.las	US Survey Feet	US Survey Feet
812_222.las	US Survey Feet	US Survey Feet
812_224.las	US Survey Feet	US Survey Feet
812_226.las	US Survey Feet	US Survey Feet
812_228.las	US Survey Feet	US Survey Feet
812_230.las	US Survey Feet	US Survey Feet
812_232.las	US Survey Feet	US Survey Feet
812_234.las	US Survey Feet	US Survey Feet
812_236.las	US Survey Feet	US Survey Feet
812_238.las	US Survey Feet	US Survey Feet
812_240.las	US Survey Feet	US Survey Feet
812_242.las	US Survey Feet	US Survey Feet
812_244.las	US Survey Feet	US Survey Feet
812_246.las	US Survey Feet	US Survey Feet
812_248.las	US Survey Feet	US Survey Feet
812_250.las	US Survey Feet	US Survey Feet
812_252.las	US Survey Feet	US Survey Feet
812_254.las	US Survey Feet	US Survey Feet

2.6 Report on Units of Reference (Tiled Data)

- continued

File	Horizontal Unit	Vertical Unit
812_256.las	US Survey Feet	US Survey Feet
812_258.las	US Survey Feet	US Survey Feet
812_260.las	US Survey Feet	US Survey Feet
812_262.las	US Survey Feet	US Survey Feet
812_264.las	US Survey Feet	US Survey Feet
812_266.las	US Survey Feet	US Survey Feet
812_268.las	US Survey Feet	US Survey Feet
812_270.las	US Survey Feet	US Survey Feet
812_272.las	US Survey Feet	US Survey Feet
812_274.las	US Survey Feet	US Survey Feet
812_276.las	US Survey Feet	US Survey Feet
812_278.las	US Survey Feet	US Survey Feet
812_280.las	US Survey Feet	US Survey Feet
812_282.las	US Survey Feet	US Survey Feet
812_284.las	US Survey Feet	US Survey Feet
812_286.las	US Survey Feet	US Survey Feet
812_288.las	US Survey Feet	US Survey Feet
812_290.las	US Survey Feet	US Survey Feet
812_292.las	US Survey Feet	US Survey Feet
812_294.las	US Survey Feet	US Survey Feet
812_296.las	US Survey Feet	US Survey Feet
812_298.las	US Survey Feet	US Survey Feet
812_300.las	US Survey Feet	US Survey Feet
812_302.las	US Survey Feet	US Survey Feet
812_304.las	US Survey Feet	US Survey Feet
812_306.las	US Survey Feet	US Survey Feet
812_308.las	US Survey Feet	US Survey Feet
812_310.las	US Survey Feet	US Survey Feet
814_202.las	US Survey Feet	US Survey Feet
814_204.las	US Survey Feet	US Survey Feet
814_206.las	US Survey Feet	US Survey Feet
814_208.las	US Survey Feet	US Survey Feet
814_210.las	US Survey Feet	US Survey Feet
814_212.las	US Survey Feet	US Survey Feet
814_214.las	US Survey Feet	US Survey Feet
814_216.las	US Survey Feet	US Survey Feet
814_218.las	US Survey Feet	US Survey Feet
814_220.las	US Survey Feet	US Survey Feet
814_222.las	US Survey Feet	US Survey Feet
814_224.las	US Survey Feet	US Survey Feet
814_226.las	US Survey Feet	US Survey Feet
814_228.las	US Survey Feet	US Survey Feet
814_230.las	US Survey Feet	US Survey Feet
814_232.las	US Survey Feet	US Survey Feet
814_234.las	US Survey Feet	US Survey Feet
814_236.las	US Survey Feet	US Survey Feet
814_238.las	US Survey Feet	US Survey Feet

2.6 Report on Units of Reference (Tiled Data)

- continued

File	Horizontal Unit	Vertical Unit
814_240.las	US Survey Feet	US Survey Feet
814_242.las	US Survey Feet	US Survey Feet
814_244.las	US Survey Feet	US Survey Feet
814_246.las	US Survey Feet	US Survey Feet
814_248.las	US Survey Feet	US Survey Feet
814_250.las	US Survey Feet	US Survey Feet
814_252.las	US Survey Feet	US Survey Feet
814_254.las	US Survey Feet	US Survey Feet
814_256.las	US Survey Feet	US Survey Feet
814_258.las	US Survey Feet	US Survey Feet
814_260.las	US Survey Feet	US Survey Feet
814_262.las	US Survey Feet	US Survey Feet
814_264.las	US Survey Feet	US Survey Feet
814_266.las	US Survey Feet	US Survey Feet
814_268.las	US Survey Feet	US Survey Feet
814_270.las	US Survey Feet	US Survey Feet
814_272.las	US Survey Feet	US Survey Feet
814_274.las	US Survey Feet	US Survey Feet
814_276.las	US Survey Feet	US Survey Feet
814_278.las	US Survey Feet	US Survey Feet
814_280.las	US Survey Feet	US Survey Feet
814_282.las	US Survey Feet	US Survey Feet
814_284.las	US Survey Feet	US Survey Feet
814_286.las	US Survey Feet	US Survey Feet
814_288.las	US Survey Feet	US Survey Feet
814_290.las	US Survey Feet	US Survey Feet
814_292.las	US Survey Feet	US Survey Feet
814_294.las	US Survey Feet	US Survey Feet
814_296.las	US Survey Feet	US Survey Feet
814_298.las	US Survey Feet	US Survey Feet
814_300.las	US Survey Feet	US Survey Feet
814_302.las	US Survey Feet	US Survey Feet
814_304.las	US Survey Feet	US Survey Feet
814_306.las	US Survey Feet	US Survey Feet
814_308.las	US Survey Feet	US Survey Feet
814_310.las	US Survey Feet	US Survey Feet
816_200.las	US Survey Feet	US Survey Feet
816_202.las	US Survey Feet	US Survey Feet
816_204.las	US Survey Feet	US Survey Feet
816_206.las	US Survey Feet	US Survey Feet
816_208.las	US Survey Feet	US Survey Feet
816_210.las	US Survey Feet	US Survey Feet
816_212.las	US Survey Feet	US Survey Feet
816_214.las	US Survey Feet	US Survey Feet
816_216.las	US Survey Feet	US Survey Feet
816_218.las	US Survey Feet	US Survey Feet
816_220.las	US Survey Feet	US Survey Feet

2.6 Report on Units of Reference (Tiled Data)

- continued

File	Horizontal Unit	Vertical Unit
816_222.las	US Survey Feet	US Survey Feet
816_224.las	US Survey Feet	US Survey Feet
816_226.las	US Survey Feet	US Survey Feet
816_228.las	US Survey Feet	US Survey Feet
816_230.las	US Survey Feet	US Survey Feet
816_232.las	US Survey Feet	US Survey Feet
816_234.las	US Survey Feet	US Survey Feet
816_236.las	US Survey Feet	US Survey Feet
816_238.las	US Survey Feet	US Survey Feet
816_240.las	US Survey Feet	US Survey Feet
816_242.las	US Survey Feet	US Survey Feet
816_244.las	US Survey Feet	US Survey Feet
816_246.las	US Survey Feet	US Survey Feet
816_248.las	US Survey Feet	US Survey Feet
816_250.las	US Survey Feet	US Survey Feet
816_252.las	US Survey Feet	US Survey Feet
816_254.las	US Survey Feet	US Survey Feet
816_256.las	US Survey Feet	US Survey Feet
816_258.las	US Survey Feet	US Survey Feet
816_260.las	US Survey Feet	US Survey Feet
816_262.las	US Survey Feet	US Survey Feet
816_264.las	US Survey Feet	US Survey Feet
816_266.las	US Survey Feet	US Survey Feet
816_268.las	US Survey Feet	US Survey Feet
816_270.las	US Survey Feet	US Survey Feet
816_272.las	US Survey Feet	US Survey Feet
816_274.las	US Survey Feet	US Survey Feet
816_276.las	US Survey Feet	US Survey Feet
816_278.las	US Survey Feet	US Survey Feet
816_280.las	US Survey Feet	US Survey Feet
816_282.las	US Survey Feet	US Survey Feet
816_284.las	US Survey Feet	US Survey Feet
816_286.las	US Survey Feet	US Survey Feet
816_288.las	US Survey Feet	US Survey Feet
816_290.las	US Survey Feet	US Survey Feet
816_292.las	US Survey Feet	US Survey Feet
816_294.las	US Survey Feet	US Survey Feet
816_296.las	US Survey Feet	US Survey Feet
816_298.las	US Survey Feet	US Survey Feet
816_300.las	US Survey Feet	US Survey Feet
816_302.las	US Survey Feet	US Survey Feet
816_304.las	US Survey Feet	US Survey Feet
816_306.las	US Survey Feet	US Survey Feet
816_308.las	US Survey Feet	US Survey Feet
816_310.las	US Survey Feet	US Survey Feet
818_200.las	US Survey Feet	US Survey Feet
818_202.las	US Survey Feet	US Survey Feet

2.6 Report on Units of Reference (Tiled Data)

- continued

File	Horizontal Unit	Vertical Unit
818_204.las	US Survey Feet	US Survey Feet
818_206.las	US Survey Feet	US Survey Feet
818_208.las	US Survey Feet	US Survey Feet
818_210.las	US Survey Feet	US Survey Feet
818_212.las	US Survey Feet	US Survey Feet
818_214.las	US Survey Feet	US Survey Feet
818_216.las	US Survey Feet	US Survey Feet
818_218.las	US Survey Feet	US Survey Feet
818_220.las	US Survey Feet	US Survey Feet
818_222.las	US Survey Feet	US Survey Feet
818_224.las	US Survey Feet	US Survey Feet
818_226.las	US Survey Feet	US Survey Feet
818_228.las	US Survey Feet	US Survey Feet
818_230.las	US Survey Feet	US Survey Feet
818_232.las	US Survey Feet	US Survey Feet
818_234.las	US Survey Feet	US Survey Feet
818_236.las	US Survey Feet	US Survey Feet
818_238.las	US Survey Feet	US Survey Feet
818_240.las	US Survey Feet	US Survey Feet
818_242.las	US Survey Feet	US Survey Feet
818_244.las	US Survey Feet	US Survey Feet
818_246.las	US Survey Feet	US Survey Feet
818_248.las	US Survey Feet	US Survey Feet
818_250.las	US Survey Feet	US Survey Feet
818_252.las	US Survey Feet	US Survey Feet
818_254.las	US Survey Feet	US Survey Feet
818_256.las	US Survey Feet	US Survey Feet
818_258.las	US Survey Feet	US Survey Feet
818_260.las	US Survey Feet	US Survey Feet
818_262.las	US Survey Feet	US Survey Feet
818_264.las	US Survey Feet	US Survey Feet
818_266.las	US Survey Feet	US Survey Feet
818_268.las	US Survey Feet	US Survey Feet
818_270.las	US Survey Feet	US Survey Feet
818_272.las	US Survey Feet	US Survey Feet
818_274.las	US Survey Feet	US Survey Feet
818_276.las	US Survey Feet	US Survey Feet
818_278.las	US Survey Feet	US Survey Feet
818_280.las	US Survey Feet	US Survey Feet
818_282.las	US Survey Feet	US Survey Feet
818_284.las	US Survey Feet	US Survey Feet
818_286.las	US Survey Feet	US Survey Feet
818_288.las	US Survey Feet	US Survey Feet
818_290.las	US Survey Feet	US Survey Feet
818_292.las	US Survey Feet	US Survey Feet
818_294.las	US Survey Feet	US Survey Feet
818_296.las	US Survey Feet	US Survey Feet

2.6 Report on Units of Reference (Tiled Data)

- continued

File	Horizontal Unit	Vertical Unit
818_298.las	US Survey Feet	US Survey Feet
818_300.las	US Survey Feet	US Survey Feet
818_302.las	US Survey Feet	US Survey Feet
818_304.las	US Survey Feet	US Survey Feet
818_306.las	US Survey Feet	US Survey Feet
818_308.las	US Survey Feet	US Survey Feet
820_200.las	US Survey Feet	US Survey Feet
820_202.las	US Survey Feet	US Survey Feet
820_204.las	US Survey Feet	US Survey Feet
820_206.las	US Survey Feet	US Survey Feet
820_208.las	US Survey Feet	US Survey Feet
820_210.las	US Survey Feet	US Survey Feet
820_212.las	US Survey Feet	US Survey Feet
820_214.las	US Survey Feet	US Survey Feet
820_216.las	US Survey Feet	US Survey Feet
820_218.las	US Survey Feet	US Survey Feet
820_220.las	US Survey Feet	US Survey Feet
820_222.las	US Survey Feet	US Survey Feet
820_224.las	US Survey Feet	US Survey Feet
820_226.las	US Survey Feet	US Survey Feet
820_228.las	US Survey Feet	US Survey Feet
820_230.las	US Survey Feet	US Survey Feet
820_232.las	US Survey Feet	US Survey Feet
820_234.las	US Survey Feet	US Survey Feet
820_236.las	US Survey Feet	US Survey Feet
820_238.las	US Survey Feet	US Survey Feet
820_240.las	US Survey Feet	US Survey Feet
820_242.las	US Survey Feet	US Survey Feet
820_244.las	US Survey Feet	US Survey Feet
820_246.las	US Survey Feet	US Survey Feet
820_248.las	US Survey Feet	US Survey Feet
820_250.las	US Survey Feet	US Survey Feet
820_252.las	US Survey Feet	US Survey Feet
820_254.las	US Survey Feet	US Survey Feet
820_256.las	US Survey Feet	US Survey Feet
820_258.las	US Survey Feet	US Survey Feet
820_260.las	US Survey Feet	US Survey Feet
820_262.las	US Survey Feet	US Survey Feet
820_264.las	US Survey Feet	US Survey Feet
820_266.las	US Survey Feet	US Survey Feet
820_268.las	US Survey Feet	US Survey Feet
820_270.las	US Survey Feet	US Survey Feet
820_272.las	US Survey Feet	US Survey Feet
820_274.las	US Survey Feet	US Survey Feet
820_276.las	US Survey Feet	US Survey Feet
820_278.las	US Survey Feet	US Survey Feet
820_280.las	US Survey Feet	US Survey Feet

2.6 Report on Units of Reference (Tiled Data)

- continued

File	Horizontal Unit	Vertical Unit
820_282.las	US Survey Feet	US Survey Feet
820_284.las	US Survey Feet	US Survey Feet
820_286.las	US Survey Feet	US Survey Feet
820_288.las	US Survey Feet	US Survey Feet
820_290.las	US Survey Feet	US Survey Feet
820_292.las	US Survey Feet	US Survey Feet
820_294.las	US Survey Feet	US Survey Feet
820_296.las	US Survey Feet	US Survey Feet
820_298.las	US Survey Feet	US Survey Feet
820_300.las	US Survey Feet	US Survey Feet
820_302.las	US Survey Feet	US Survey Feet
820_304.las	US Survey Feet	US Survey Feet
820_306.las	US Survey Feet	US Survey Feet
820_308.las	US Survey Feet	US Survey Feet
822_198.las	US Survey Feet	US Survey Feet
822_200.las	US Survey Feet	US Survey Feet
822_202.las	US Survey Feet	US Survey Feet
822_204.las	US Survey Feet	US Survey Feet
822_206.las	US Survey Feet	US Survey Feet
822_208.las	US Survey Feet	US Survey Feet
822_210.las	US Survey Feet	US Survey Feet
822_212.las	US Survey Feet	US Survey Feet
822_214.las	US Survey Feet	US Survey Feet
822_216.las	US Survey Feet	US Survey Feet
822_218.las	US Survey Feet	US Survey Feet
822_220.las	US Survey Feet	US Survey Feet
822_222.las	US Survey Feet	US Survey Feet
822_224.las	US Survey Feet	US Survey Feet
822_226.las	US Survey Feet	US Survey Feet
822_228.las	US Survey Feet	US Survey Feet
822_230.las	US Survey Feet	US Survey Feet
822_232.las	US Survey Feet	US Survey Feet
822_234.las	US Survey Feet	US Survey Feet
822_236.las	US Survey Feet	US Survey Feet
822_238.las	US Survey Feet	US Survey Feet
822_240.las	US Survey Feet	US Survey Feet
822_242.las	US Survey Feet	US Survey Feet
822_244.las	US Survey Feet	US Survey Feet
822_246.las	US Survey Feet	US Survey Feet
822_248.las	US Survey Feet	US Survey Feet
822_250.las	US Survey Feet	US Survey Feet
822_252.las	US Survey Feet	US Survey Feet
822_254.las	US Survey Feet	US Survey Feet
822_256.las	US Survey Feet	US Survey Feet
822_258.las	US Survey Feet	US Survey Feet
822_260.las	US Survey Feet	US Survey Feet
822_262.las	US Survey Feet	US Survey Feet

2.6 Report on Units of Reference (Tiled Data)

- continued

File	Horizontal Unit	Vertical Unit
822_264.las	US Survey Feet	US Survey Feet
822_266.las	US Survey Feet	US Survey Feet
822_268.las	US Survey Feet	US Survey Feet
822_270.las	US Survey Feet	US Survey Feet
822_272.las	US Survey Feet	US Survey Feet
822_274.las	US Survey Feet	US Survey Feet
822_276.las	US Survey Feet	US Survey Feet
822_278.las	US Survey Feet	US Survey Feet
822_280.las	US Survey Feet	US Survey Feet
822_282.las	US Survey Feet	US Survey Feet
822_284.las	US Survey Feet	US Survey Feet
822_286.las	US Survey Feet	US Survey Feet
822_288.las	US Survey Feet	US Survey Feet
822_290.las	US Survey Feet	US Survey Feet
822_292.las	US Survey Feet	US Survey Feet
822_294.las	US Survey Feet	US Survey Feet
822_296.las	US Survey Feet	US Survey Feet
822_298.las	US Survey Feet	US Survey Feet
822_300.las	US Survey Feet	US Survey Feet
822_302.las	US Survey Feet	US Survey Feet
822_304.las	US Survey Feet	US Survey Feet
822_306.las	US Survey Feet	US Survey Feet
822_308.las	US Survey Feet	US Survey Feet
824_198.las	US Survey Feet	US Survey Feet
824_200.las	US Survey Feet	US Survey Feet
824_202.las	US Survey Feet	US Survey Feet
824_204.las	US Survey Feet	US Survey Feet
824_206.las	US Survey Feet	US Survey Feet
824_208.las	US Survey Feet	US Survey Feet
824_210.las	US Survey Feet	US Survey Feet
824_212.las	US Survey Feet	US Survey Feet
824_214.las	US Survey Feet	US Survey Feet
824_216.las	US Survey Feet	US Survey Feet
824_218.las	US Survey Feet	US Survey Feet
824_220.las	US Survey Feet	US Survey Feet
824_222.las	US Survey Feet	US Survey Feet
824_224.las	US Survey Feet	US Survey Feet
824_226.las	US Survey Feet	US Survey Feet
824_228.las	US Survey Feet	US Survey Feet
824_230.las	US Survey Feet	US Survey Feet
824_232.las	US Survey Feet	US Survey Feet
824_234.las	US Survey Feet	US Survey Feet
824_236.las	US Survey Feet	US Survey Feet
824_238.las	US Survey Feet	US Survey Feet
824_240.las	US Survey Feet	US Survey Feet
824_242.las	US Survey Feet	US Survey Feet
824_244.las	US Survey Feet	US Survey Feet

2.6 Report on Units of Reference (Tiled Data)

- continued

File	Horizontal Unit	Vertical Unit
824_246.las	US Survey Feet	US Survey Feet
824_248.las	US Survey Feet	US Survey Feet
824_250.las	US Survey Feet	US Survey Feet
824_252.las	US Survey Feet	US Survey Feet
824_254.las	US Survey Feet	US Survey Feet
824_256.las	US Survey Feet	US Survey Feet
824_258.las	US Survey Feet	US Survey Feet
824_260.las	US Survey Feet	US Survey Feet
824_262.las	US Survey Feet	US Survey Feet
824_264.las	US Survey Feet	US Survey Feet
824_266.las	US Survey Feet	US Survey Feet
824_268.las	US Survey Feet	US Survey Feet
824_270.las	US Survey Feet	US Survey Feet
824_272.las	US Survey Feet	US Survey Feet
824_274.las	US Survey Feet	US Survey Feet
824_276.las	US Survey Feet	US Survey Feet
824_278.las	US Survey Feet	US Survey Feet
824_280.las	US Survey Feet	US Survey Feet
824_282.las	US Survey Feet	US Survey Feet
824_284.las	US Survey Feet	US Survey Feet
824_286.las	US Survey Feet	US Survey Feet
824_288.las	US Survey Feet	US Survey Feet
824_290.las	US Survey Feet	US Survey Feet
824_292.las	US Survey Feet	US Survey Feet
824_294.las	US Survey Feet	US Survey Feet
824_296.las	US Survey Feet	US Survey Feet
824_298.las	US Survey Feet	US Survey Feet
824_300.las	US Survey Feet	US Survey Feet
824_302.las	US Survey Feet	US Survey Feet
824_304.las	US Survey Feet	US Survey Feet
824_306.las	US Survey Feet	US Survey Feet
824_308.las	US Survey Feet	US Survey Feet
826_198.las	US Survey Feet	US Survey Feet
826_200.las	US Survey Feet	US Survey Feet
826_202.las	US Survey Feet	US Survey Feet
826_204.las	US Survey Feet	US Survey Feet
826_206.las	US Survey Feet	US Survey Feet
826_208.las	US Survey Feet	US Survey Feet
826_210.las	US Survey Feet	US Survey Feet
826_212.las	US Survey Feet	US Survey Feet
826_214.las	US Survey Feet	US Survey Feet
826_216.las	US Survey Feet	US Survey Feet
826_218.las	US Survey Feet	US Survey Feet
826_220.las	US Survey Feet	US Survey Feet
826_222.las	US Survey Feet	US Survey Feet
826_224.las	US Survey Feet	US Survey Feet
826_226.las	US Survey Feet	US Survey Feet

2.6 Report on Units of Reference (Tiled Data)

- continued

File	Horizontal Unit	Vertical Unit
826_228.las	US Survey Feet	US Survey Feet
826_230.las	US Survey Feet	US Survey Feet
826_232.las	US Survey Feet	US Survey Feet
826_234.las	US Survey Feet	US Survey Feet
826_236.las	US Survey Feet	US Survey Feet
826_238.las	US Survey Feet	US Survey Feet
826_240.las	US Survey Feet	US Survey Feet
826_242.las	US Survey Feet	US Survey Feet
826_244.las	US Survey Feet	US Survey Feet
826_246.las	US Survey Feet	US Survey Feet
826_248.las	US Survey Feet	US Survey Feet
826_250.las	US Survey Feet	US Survey Feet
826_252.las	US Survey Feet	US Survey Feet
826_254.las	US Survey Feet	US Survey Feet
826_256.las	US Survey Feet	US Survey Feet
826_258.las	US Survey Feet	US Survey Feet
826_260.las	US Survey Feet	US Survey Feet
826_262.las	US Survey Feet	US Survey Feet
826_264.las	US Survey Feet	US Survey Feet
826_266.las	US Survey Feet	US Survey Feet
826_268.las	US Survey Feet	US Survey Feet
826_270.las	US Survey Feet	US Survey Feet
826_272.las	US Survey Feet	US Survey Feet
826_274.las	US Survey Feet	US Survey Feet
826_276.las	US Survey Feet	US Survey Feet
826_278.las	US Survey Feet	US Survey Feet
826_280.las	US Survey Feet	US Survey Feet
826_282.las	US Survey Feet	US Survey Feet
826_284.las	US Survey Feet	US Survey Feet
826_286.las	US Survey Feet	US Survey Feet
826_288.las	US Survey Feet	US Survey Feet
826_290.las	US Survey Feet	US Survey Feet
826_292.las	US Survey Feet	US Survey Feet
826_294.las	US Survey Feet	US Survey Feet
826_296.las	US Survey Feet	US Survey Feet
826_298.las	US Survey Feet	US Survey Feet
826_300.las	US Survey Feet	US Survey Feet
826_302.las	US Survey Feet	US Survey Feet
826_304.las	US Survey Feet	US Survey Feet
826_306.las	US Survey Feet	US Survey Feet
826_308.las	US Survey Feet	US Survey Feet
828_196.las	US Survey Feet	US Survey Feet
828_198.las	US Survey Feet	US Survey Feet
828_200.las	US Survey Feet	US Survey Feet
828_202.las	US Survey Feet	US Survey Feet
828_204.las	US Survey Feet	US Survey Feet
828_206.las	US Survey Feet	US Survey Feet

2.6 Report on Units of Reference (Tiled Data)

- continued

File	Horizontal Unit	Vertical Unit
828_208.las	US Survey Feet	US Survey Feet
828_210.las	US Survey Feet	US Survey Feet
828_212.las	US Survey Feet	US Survey Feet
828_214.las	US Survey Feet	US Survey Feet
828_216.las	US Survey Feet	US Survey Feet
828_218.las	US Survey Feet	US Survey Feet
828_220.las	US Survey Feet	US Survey Feet
828_222.las	US Survey Feet	US Survey Feet
828_224.las	US Survey Feet	US Survey Feet
828_226.las	US Survey Feet	US Survey Feet
828_228.las	US Survey Feet	US Survey Feet
828_230.las	US Survey Feet	US Survey Feet
828_232.las	US Survey Feet	US Survey Feet
828_234.las	US Survey Feet	US Survey Feet
828_236.las	US Survey Feet	US Survey Feet
828_238.las	US Survey Feet	US Survey Feet
828_240.las	US Survey Feet	US Survey Feet
828_242.las	US Survey Feet	US Survey Feet
828_244.las	US Survey Feet	US Survey Feet
828_246.las	US Survey Feet	US Survey Feet
828_248.las	US Survey Feet	US Survey Feet
828_250.las	US Survey Feet	US Survey Feet
828_252.las	US Survey Feet	US Survey Feet
828_254.las	US Survey Feet	US Survey Feet
828_256.las	US Survey Feet	US Survey Feet
828_258.las	US Survey Feet	US Survey Feet
828_260.las	US Survey Feet	US Survey Feet
828_262.las	US Survey Feet	US Survey Feet
828_264.las	US Survey Feet	US Survey Feet
828_266.las	US Survey Feet	US Survey Feet
828_268.las	US Survey Feet	US Survey Feet
828_270.las	US Survey Feet	US Survey Feet
828_272.las	US Survey Feet	US Survey Feet
828_274.las	US Survey Feet	US Survey Feet
828_276.las	US Survey Feet	US Survey Feet
828_278.las	US Survey Feet	US Survey Feet
828_280.las	US Survey Feet	US Survey Feet
828_282.las	US Survey Feet	US Survey Feet
828_284.las	US Survey Feet	US Survey Feet
828_286.las	US Survey Feet	US Survey Feet
828_288.las	US Survey Feet	US Survey Feet
828_290.las	US Survey Feet	US Survey Feet
828_292.las	US Survey Feet	US Survey Feet
828_294.las	US Survey Feet	US Survey Feet
828_296.las	US Survey Feet	US Survey Feet
828_298.las	US Survey Feet	US Survey Feet
828_300.las	US Survey Feet	US Survey Feet

2.6 Report on Units of Reference (Tiled Data)

- continued

File	Horizontal Unit	Vertical Unit
828_302.las	US Survey Feet	US Survey Feet
828_304.las	US Survey Feet	US Survey Feet
828_306.las	US Survey Feet	US Survey Feet
828_308.las	US Survey Feet	US Survey Feet
830_196.las	US Survey Feet	US Survey Feet
830_198.las	US Survey Feet	US Survey Feet
830_200.las	US Survey Feet	US Survey Feet
830_202.las	US Survey Feet	US Survey Feet
830_204.las	US Survey Feet	US Survey Feet
830_206.las	US Survey Feet	US Survey Feet
830_208.las	US Survey Feet	US Survey Feet
830_210.las	US Survey Feet	US Survey Feet
830_212.las	US Survey Feet	US Survey Feet
830_214.las	US Survey Feet	US Survey Feet
830_216.las	US Survey Feet	US Survey Feet
830_218.las	US Survey Feet	US Survey Feet
830_220.las	US Survey Feet	US Survey Feet
830_222.las	US Survey Feet	US Survey Feet
830_224.las	US Survey Feet	US Survey Feet
830_226.las	US Survey Feet	US Survey Feet
830_228.las	US Survey Feet	US Survey Feet
830_230.las	US Survey Feet	US Survey Feet
830_232.las	US Survey Feet	US Survey Feet
830_234.las	US Survey Feet	US Survey Feet
830_236.las	US Survey Feet	US Survey Feet
830_238.las	US Survey Feet	US Survey Feet
830_240.las	US Survey Feet	US Survey Feet
830_242.las	US Survey Feet	US Survey Feet
830_244.las	US Survey Feet	US Survey Feet
830_246.las	US Survey Feet	US Survey Feet
830_248.las	US Survey Feet	US Survey Feet
830_250.las	US Survey Feet	US Survey Feet
830_252.las	US Survey Feet	US Survey Feet
830_254.las	US Survey Feet	US Survey Feet
830_256.las	US Survey Feet	US Survey Feet
830_258.las	US Survey Feet	US Survey Feet
830_260.las	US Survey Feet	US Survey Feet
830_262.las	US Survey Feet	US Survey Feet
830_264.las	US Survey Feet	US Survey Feet
830_266.las	US Survey Feet	US Survey Feet
830_268.las	US Survey Feet	US Survey Feet
830_270.las	US Survey Feet	US Survey Feet
830_272.las	US Survey Feet	US Survey Feet
830_274.las	US Survey Feet	US Survey Feet
830_276.las	US Survey Feet	US Survey Feet
830_278.las	US Survey Feet	US Survey Feet
830_280.las	US Survey Feet	US Survey Feet

2.6 Report on Units of Reference (Tiled Data)

- continued

File	Horizontal Unit	Vertical Unit
830_282.las	US Survey Feet	US Survey Feet
830_284.las	US Survey Feet	US Survey Feet
830_286.las	US Survey Feet	US Survey Feet
830_288.las	US Survey Feet	US Survey Feet
830_290.las	US Survey Feet	US Survey Feet
830_292.las	US Survey Feet	US Survey Feet
830_294.las	US Survey Feet	US Survey Feet
830_296.las	US Survey Feet	US Survey Feet
830_298.las	US Survey Feet	US Survey Feet
830_300.las	US Survey Feet	US Survey Feet
830_302.las	US Survey Feet	US Survey Feet
830_304.las	US Survey Feet	US Survey Feet
830_306.las	US Survey Feet	US Survey Feet
830_308.las	US Survey Feet	US Survey Feet
832_194.las	US Survey Feet	US Survey Feet
832_196.las	US Survey Feet	US Survey Feet
832_198.las	US Survey Feet	US Survey Feet
832_200.las	US Survey Feet	US Survey Feet
832_202.las	US Survey Feet	US Survey Feet
832_204.las	US Survey Feet	US Survey Feet
832_206.las	US Survey Feet	US Survey Feet
832_208.las	US Survey Feet	US Survey Feet
832_210.las	US Survey Feet	US Survey Feet
832_212.las	US Survey Feet	US Survey Feet
832_214.las	US Survey Feet	US Survey Feet
832_216.las	US Survey Feet	US Survey Feet
832_218.las	US Survey Feet	US Survey Feet
832_220.las	US Survey Feet	US Survey Feet
832_222.las	US Survey Feet	US Survey Feet
832_224.las	US Survey Feet	US Survey Feet
832_226.las	US Survey Feet	US Survey Feet
832_228.las	US Survey Feet	US Survey Feet
832_230.las	US Survey Feet	US Survey Feet
832_232.las	US Survey Feet	US Survey Feet
832_234.las	US Survey Feet	US Survey Feet
832_236.las	US Survey Feet	US Survey Feet
832_238.las	US Survey Feet	US Survey Feet
832_240.las	US Survey Feet	US Survey Feet
832_242.las	US Survey Feet	US Survey Feet
832_244.las	US Survey Feet	US Survey Feet
832_246.las	US Survey Feet	US Survey Feet
832_248.las	US Survey Feet	US Survey Feet
832_250.las	US Survey Feet	US Survey Feet
832_252.las	US Survey Feet	US Survey Feet
832_254.las	US Survey Feet	US Survey Feet
832_256.las	US Survey Feet	US Survey Feet
832_258.las	US Survey Feet	US Survey Feet

2.6 Report on Units of Reference (Tiled Data)

- continued

File	Horizontal Unit	Vertical Unit
832_260.las	US Survey Feet	US Survey Feet
832_262.las	US Survey Feet	US Survey Feet
832_264.las	US Survey Feet	US Survey Feet
832_266.las	US Survey Feet	US Survey Feet
832_268.las	US Survey Feet	US Survey Feet
832_270.las	US Survey Feet	US Survey Feet
832_272.las	US Survey Feet	US Survey Feet
832_274.las	US Survey Feet	US Survey Feet
832_276.las	US Survey Feet	US Survey Feet
832_278.las	US Survey Feet	US Survey Feet
832_280.las	US Survey Feet	US Survey Feet
832_282.las	US Survey Feet	US Survey Feet
832_284.las	US Survey Feet	US Survey Feet
832_286.las	US Survey Feet	US Survey Feet
832_288.las	US Survey Feet	US Survey Feet
832_290.las	US Survey Feet	US Survey Feet
832_292.las	US Survey Feet	US Survey Feet
832_294.las	US Survey Feet	US Survey Feet
832_296.las	US Survey Feet	US Survey Feet
832_298.las	US Survey Feet	US Survey Feet
832_300.las	US Survey Feet	US Survey Feet
832_302.las	US Survey Feet	US Survey Feet
832_304.las	US Survey Feet	US Survey Feet
832_306.las	US Survey Feet	US Survey Feet
832_308.las	US Survey Feet	US Survey Feet
834_194.las	US Survey Feet	US Survey Feet
834_196.las	US Survey Feet	US Survey Feet
834_198.las	US Survey Feet	US Survey Feet
834_200.las	US Survey Feet	US Survey Feet
834_202.las	US Survey Feet	US Survey Feet
834_204.las	US Survey Feet	US Survey Feet
834_206.las	US Survey Feet	US Survey Feet
834_208.las	US Survey Feet	US Survey Feet
834_210.las	US Survey Feet	US Survey Feet
834_212.las	US Survey Feet	US Survey Feet
834_214.las	US Survey Feet	US Survey Feet
834_216.las	US Survey Feet	US Survey Feet
834_218.las	US Survey Feet	US Survey Feet
834_220.las	US Survey Feet	US Survey Feet
834_222.las	US Survey Feet	US Survey Feet
834_224.las	US Survey Feet	US Survey Feet
834_226.las	US Survey Feet	US Survey Feet
834_228.las	US Survey Feet	US Survey Feet
834_230.las	US Survey Feet	US Survey Feet
834_232.las	US Survey Feet	US Survey Feet
834_234.las	US Survey Feet	US Survey Feet
834_236.las	US Survey Feet	US Survey Feet

2.6 Report on Units of Reference (Tiled Data)

- continued

File	Horizontal Unit	Vertical Unit
834_238.las	US Survey Feet	US Survey Feet
834_240.las	US Survey Feet	US Survey Feet
834_242.las	US Survey Feet	US Survey Feet
834_244.las	US Survey Feet	US Survey Feet
834_246.las	US Survey Feet	US Survey Feet
834_248.las	US Survey Feet	US Survey Feet
834_250.las	US Survey Feet	US Survey Feet
834_252.las	US Survey Feet	US Survey Feet
834_254.las	US Survey Feet	US Survey Feet
834_256.las	US Survey Feet	US Survey Feet
834_258.las	US Survey Feet	US Survey Feet
834_260.las	US Survey Feet	US Survey Feet
834_262.las	US Survey Feet	US Survey Feet
834_264.las	US Survey Feet	US Survey Feet
834_266.las	US Survey Feet	US Survey Feet
834_268.las	US Survey Feet	US Survey Feet
834_270.las	US Survey Feet	US Survey Feet
834_272.las	US Survey Feet	US Survey Feet
834_274.las	US Survey Feet	US Survey Feet
834_276.las	US Survey Feet	US Survey Feet
834_278.las	US Survey Feet	US Survey Feet
834_280.las	US Survey Feet	US Survey Feet
834_282.las	US Survey Feet	US Survey Feet
834_284.las	US Survey Feet	US Survey Feet
834_286.las	US Survey Feet	US Survey Feet
834_288.las	US Survey Feet	US Survey Feet
834_290.las	US Survey Feet	US Survey Feet
834_292.las	US Survey Feet	US Survey Feet
834_294.las	US Survey Feet	US Survey Feet
834_296.las	US Survey Feet	US Survey Feet
834_298.las	US Survey Feet	US Survey Feet
834_300.las	US Survey Feet	US Survey Feet
834_302.las	US Survey Feet	US Survey Feet
834_304.las	US Survey Feet	US Survey Feet
834_306.las	US Survey Feet	US Survey Feet
834_308.las	US Survey Feet	US Survey Feet
836_192.las	US Survey Feet	US Survey Feet
836_194.las	US Survey Feet	US Survey Feet
836_196.las	US Survey Feet	US Survey Feet
836_198.las	US Survey Feet	US Survey Feet
836_200.las	US Survey Feet	US Survey Feet
836_202.las	US Survey Feet	US Survey Feet
836_204.las	US Survey Feet	US Survey Feet
836_206.las	US Survey Feet	US Survey Feet
836_208.las	US Survey Feet	US Survey Feet
836_210.las	US Survey Feet	US Survey Feet
836_212.las	US Survey Feet	US Survey Feet

2.6 Report on Units of Reference (Tiled Data)

- continued

File	Horizontal Unit	Vertical Unit
836_214.las	US Survey Feet	US Survey Feet
836_216.las	US Survey Feet	US Survey Feet
836_218.las	US Survey Feet	US Survey Feet
836_220.las	US Survey Feet	US Survey Feet
836_222.las	US Survey Feet	US Survey Feet
836_224.las	US Survey Feet	US Survey Feet
836_226.las	US Survey Feet	US Survey Feet
836_228.las	US Survey Feet	US Survey Feet
836_230.las	US Survey Feet	US Survey Feet
836_232.las	US Survey Feet	US Survey Feet
836_234.las	US Survey Feet	US Survey Feet
836_236.las	US Survey Feet	US Survey Feet
836_238.las	US Survey Feet	US Survey Feet
836_240.las	US Survey Feet	US Survey Feet
836_242.las	US Survey Feet	US Survey Feet
836_244.las	US Survey Feet	US Survey Feet
836_246.las	US Survey Feet	US Survey Feet
836_248.las	US Survey Feet	US Survey Feet
836_250.las	US Survey Feet	US Survey Feet
836_252.las	US Survey Feet	US Survey Feet
836_254.las	US Survey Feet	US Survey Feet
836_256.las	US Survey Feet	US Survey Feet
836_258.las	US Survey Feet	US Survey Feet
836_260.las	US Survey Feet	US Survey Feet
836_262.las	US Survey Feet	US Survey Feet
836_264.las	US Survey Feet	US Survey Feet
836_266.las	US Survey Feet	US Survey Feet
836_268.las	US Survey Feet	US Survey Feet
836_270.las	US Survey Feet	US Survey Feet
836_272.las	US Survey Feet	US Survey Feet
836_274.las	US Survey Feet	US Survey Feet
836_276.las	US Survey Feet	US Survey Feet
836_278.las	US Survey Feet	US Survey Feet
836_280.las	US Survey Feet	US Survey Feet
836_282.las	US Survey Feet	US Survey Feet
836_284.las	US Survey Feet	US Survey Feet
836_286.las	US Survey Feet	US Survey Feet
836_288.las	US Survey Feet	US Survey Feet
836_290.las	US Survey Feet	US Survey Feet
836_292.las	US Survey Feet	US Survey Feet
836_294.las	US Survey Feet	US Survey Feet
836_296.las	US Survey Feet	US Survey Feet
836_298.las	US Survey Feet	US Survey Feet
836_300.las	US Survey Feet	US Survey Feet
836_302.las	US Survey Feet	US Survey Feet
836_304.las	US Survey Feet	US Survey Feet
836_306.las	US Survey Feet	US Survey Feet

2.6 Report on Units of Reference (Tiled Data)

- continued

File	Horizontal Unit	Vertical Unit
836_308.las	US Survey Feet	US Survey Feet
838_192.las	US Survey Feet	US Survey Feet
838_194.las	US Survey Feet	US Survey Feet
838_196.las	US Survey Feet	US Survey Feet
838_198.las	US Survey Feet	US Survey Feet
838_200.las	US Survey Feet	US Survey Feet
838_202.las	US Survey Feet	US Survey Feet
838_204.las	US Survey Feet	US Survey Feet
838_206.las	US Survey Feet	US Survey Feet
838_208.las	US Survey Feet	US Survey Feet
838_210.las	US Survey Feet	US Survey Feet
838_212.las	US Survey Feet	US Survey Feet
838_214.las	US Survey Feet	US Survey Feet
838_216.las	US Survey Feet	US Survey Feet
838_218.las	US Survey Feet	US Survey Feet
838_220.las	US Survey Feet	US Survey Feet
838_222.las	US Survey Feet	US Survey Feet
838_224.las	US Survey Feet	US Survey Feet
838_226.las	US Survey Feet	US Survey Feet
838_228.las	US Survey Feet	US Survey Feet
838_230.las	US Survey Feet	US Survey Feet
838_232.las	US Survey Feet	US Survey Feet
838_234.las	US Survey Feet	US Survey Feet
838_236.las	US Survey Feet	US Survey Feet
838_238.las	US Survey Feet	US Survey Feet
838_240.las	US Survey Feet	US Survey Feet
838_242.las	US Survey Feet	US Survey Feet
838_244.las	US Survey Feet	US Survey Feet
838_246.las	US Survey Feet	US Survey Feet
838_248.las	US Survey Feet	US Survey Feet
838_250.las	US Survey Feet	US Survey Feet
838_252.las	US Survey Feet	US Survey Feet
838_254.las	US Survey Feet	US Survey Feet
838_256.las	US Survey Feet	US Survey Feet
838_258.las	US Survey Feet	US Survey Feet
838_260.las	US Survey Feet	US Survey Feet
838_262.las	US Survey Feet	US Survey Feet
838_264.las	US Survey Feet	US Survey Feet
838_266.las	US Survey Feet	US Survey Feet
838_268.las	US Survey Feet	US Survey Feet
838_270.las	US Survey Feet	US Survey Feet
838_272.las	US Survey Feet	US Survey Feet
838_274.las	US Survey Feet	US Survey Feet
838_276.las	US Survey Feet	US Survey Feet
838_278.las	US Survey Feet	US Survey Feet
838_280.las	US Survey Feet	US Survey Feet
838_282.las	US Survey Feet	US Survey Feet

2.6 Report on Units of Reference (Tiled Data)

- continued

File	Horizontal Unit	Vertical Unit
838_284.las	US Survey Feet	US Survey Feet
838_286.las	US Survey Feet	US Survey Feet
838_288.las	US Survey Feet	US Survey Feet
838_290.las	US Survey Feet	US Survey Feet
838_292.las	US Survey Feet	US Survey Feet
838_294.las	US Survey Feet	US Survey Feet
838_296.las	US Survey Feet	US Survey Feet
838_298.las	US Survey Feet	US Survey Feet
838_300.las	US Survey Feet	US Survey Feet
838_302.las	US Survey Feet	US Survey Feet
838_304.las	US Survey Feet	US Survey Feet
838_306.las	US Survey Feet	US Survey Feet
838_308.las	US Survey Feet	US Survey Feet
840_190.las	US Survey Feet	US Survey Feet
840_192.las	US Survey Feet	US Survey Feet
840_194.las	US Survey Feet	US Survey Feet
840_196.las	US Survey Feet	US Survey Feet
840_198.las	US Survey Feet	US Survey Feet
840_200.las	US Survey Feet	US Survey Feet
840_202.las	US Survey Feet	US Survey Feet
840_204.las	US Survey Feet	US Survey Feet
840_206.las	US Survey Feet	US Survey Feet
840_208.las	US Survey Feet	US Survey Feet
840_210.las	US Survey Feet	US Survey Feet
840_212.las	US Survey Feet	US Survey Feet
840_214.las	US Survey Feet	US Survey Feet
840_216.las	US Survey Feet	US Survey Feet
840_218.las	US Survey Feet	US Survey Feet
840_220.las	US Survey Feet	US Survey Feet
840_222.las	US Survey Feet	US Survey Feet
840_224.las	US Survey Feet	US Survey Feet
840_226.las	US Survey Feet	US Survey Feet
840_228.las	US Survey Feet	US Survey Feet
840_230.las	US Survey Feet	US Survey Feet
840_232.las	US Survey Feet	US Survey Feet
840_234.las	US Survey Feet	US Survey Feet
840_236.las	US Survey Feet	US Survey Feet
840_238.las	US Survey Feet	US Survey Feet
840_240.las	US Survey Feet	US Survey Feet
840_242.las	US Survey Feet	US Survey Feet
840_244.las	US Survey Feet	US Survey Feet
840_246.las	US Survey Feet	US Survey Feet
840_248.las	US Survey Feet	US Survey Feet
840_250.las	US Survey Feet	US Survey Feet
840_252.las	US Survey Feet	US Survey Feet
840_254.las	US Survey Feet	US Survey Feet
840_256.las	US Survey Feet	US Survey Feet

2.6 Report on Units of Reference (Tiled Data)

- continued

File	Horizontal Unit	Vertical Unit
840_258.las	US Survey Feet	US Survey Feet
840_260.las	US Survey Feet	US Survey Feet
840_262.las	US Survey Feet	US Survey Feet
840_264.las	US Survey Feet	US Survey Feet
840_266.las	US Survey Feet	US Survey Feet
840_268.las	US Survey Feet	US Survey Feet
840_270.las	US Survey Feet	US Survey Feet
840_272.las	US Survey Feet	US Survey Feet
840_274.las	US Survey Feet	US Survey Feet
840_276.las	US Survey Feet	US Survey Feet
840_278.las	US Survey Feet	US Survey Feet
840_280.las	US Survey Feet	US Survey Feet
840_282.las	US Survey Feet	US Survey Feet
840_284.las	US Survey Feet	US Survey Feet
840_286.las	US Survey Feet	US Survey Feet
840_288.las	US Survey Feet	US Survey Feet
840_290.las	US Survey Feet	US Survey Feet
840_292.las	US Survey Feet	US Survey Feet
840_294.las	US Survey Feet	US Survey Feet
840_296.las	US Survey Feet	US Survey Feet
840_298.las	US Survey Feet	US Survey Feet
840_300.las	US Survey Feet	US Survey Feet
840_302.las	US Survey Feet	US Survey Feet
840_304.las	US Survey Feet	US Survey Feet
840_306.las	US Survey Feet	US Survey Feet
840_308.las	US Survey Feet	US Survey Feet
842_190.las	US Survey Feet	US Survey Feet
842_192.las	US Survey Feet	US Survey Feet
842_194.las	US Survey Feet	US Survey Feet
842_196.las	US Survey Feet	US Survey Feet
842_198.las	US Survey Feet	US Survey Feet
842_200.las	US Survey Feet	US Survey Feet
842_202.las	US Survey Feet	US Survey Feet
842_204.las	US Survey Feet	US Survey Feet
842_206.las	US Survey Feet	US Survey Feet
842_208.las	US Survey Feet	US Survey Feet
842_210.las	US Survey Feet	US Survey Feet
842_212.las	US Survey Feet	US Survey Feet
842_214.las	US Survey Feet	US Survey Feet
842_216.las	US Survey Feet	US Survey Feet
842_218.las	US Survey Feet	US Survey Feet
842_220.las	US Survey Feet	US Survey Feet
842_222.las	US Survey Feet	US Survey Feet
842_224.las	US Survey Feet	US Survey Feet
842_226.las	US Survey Feet	US Survey Feet
842_228.las	US Survey Feet	US Survey Feet
842_230.las	US Survey Feet	US Survey Feet

2.6 Report on Units of Reference (Tiled Data)

- continued

File	Horizontal Unit	Vertical Unit
842_232.las	US Survey Feet	US Survey Feet
842_234.las	US Survey Feet	US Survey Feet
842_236.las	US Survey Feet	US Survey Feet
842_238.las	US Survey Feet	US Survey Feet
842_240.las	US Survey Feet	US Survey Feet
842_242.las	US Survey Feet	US Survey Feet
842_244.las	US Survey Feet	US Survey Feet
842_246.las	US Survey Feet	US Survey Feet
842_248.las	US Survey Feet	US Survey Feet
842_250.las	US Survey Feet	US Survey Feet
842_252.las	US Survey Feet	US Survey Feet
842_254.las	US Survey Feet	US Survey Feet
842_256.las	US Survey Feet	US Survey Feet
842_258.las	US Survey Feet	US Survey Feet
842_260.las	US Survey Feet	US Survey Feet
842_262.las	US Survey Feet	US Survey Feet
842_264.las	US Survey Feet	US Survey Feet
842_266.las	US Survey Feet	US Survey Feet
842_268.las	US Survey Feet	US Survey Feet
842_270.las	US Survey Feet	US Survey Feet
842_272.las	US Survey Feet	US Survey Feet
842_274.las	US Survey Feet	US Survey Feet
842_276.las	US Survey Feet	US Survey Feet
842_278.las	US Survey Feet	US Survey Feet
842_280.las	US Survey Feet	US Survey Feet
842_282.las	US Survey Feet	US Survey Feet
842_284.las	US Survey Feet	US Survey Feet
842_286.las	US Survey Feet	US Survey Feet
842_288.las	US Survey Feet	US Survey Feet
842_290.las	US Survey Feet	US Survey Feet
842_292.las	US Survey Feet	US Survey Feet
842_294.las	US Survey Feet	US Survey Feet
842_296.las	US Survey Feet	US Survey Feet
842_298.las	US Survey Feet	US Survey Feet
842_300.las	US Survey Feet	US Survey Feet
842_302.las	US Survey Feet	US Survey Feet
842_304.las	US Survey Feet	US Survey Feet
842_306.las	US Survey Feet	US Survey Feet
842_308.las	US Survey Feet	US Survey Feet
844_190.las	US Survey Feet	US Survey Feet
844_192.las	US Survey Feet	US Survey Feet
844_194.las	US Survey Feet	US Survey Feet
844_196.las	US Survey Feet	US Survey Feet
844_198.las	US Survey Feet	US Survey Feet
844_200.las	US Survey Feet	US Survey Feet
844_202.las	US Survey Feet	US Survey Feet
844_204.las	US Survey Feet	US Survey Feet

2.6 Report on Units of Reference (Tiled Data)

- continued

File	Horizontal Unit	Vertical Unit
844_206.las	US Survey Feet	US Survey Feet
844_208.las	US Survey Feet	US Survey Feet
844_210.las	US Survey Feet	US Survey Feet
844_212.las	US Survey Feet	US Survey Feet
844_214.las	US Survey Feet	US Survey Feet
844_216.las	US Survey Feet	US Survey Feet
844_218.las	US Survey Feet	US Survey Feet
844_220.las	US Survey Feet	US Survey Feet
844_222.las	US Survey Feet	US Survey Feet
844_224.las	US Survey Feet	US Survey Feet
844_226.las	US Survey Feet	US Survey Feet
844_228.las	US Survey Feet	US Survey Feet
844_230.las	US Survey Feet	US Survey Feet
844_232.las	US Survey Feet	US Survey Feet
844_234.las	US Survey Feet	US Survey Feet
844_236.las	US Survey Feet	US Survey Feet
844_238.las	US Survey Feet	US Survey Feet
844_240.las	US Survey Feet	US Survey Feet
844_242.las	US Survey Feet	US Survey Feet
844_244.las	US Survey Feet	US Survey Feet
844_246.las	US Survey Feet	US Survey Feet
844_248.las	US Survey Feet	US Survey Feet
844_250.las	US Survey Feet	US Survey Feet
844_252.las	US Survey Feet	US Survey Feet
844_254.las	US Survey Feet	US Survey Feet
844_256.las	US Survey Feet	US Survey Feet
844_258.las	US Survey Feet	US Survey Feet
844_260.las	US Survey Feet	US Survey Feet
844_262.las	US Survey Feet	US Survey Feet
844_264.las	US Survey Feet	US Survey Feet
844_266.las	US Survey Feet	US Survey Feet
844_268.las	US Survey Feet	US Survey Feet
844_270.las	US Survey Feet	US Survey Feet
844_272.las	US Survey Feet	US Survey Feet
844_274.las	US Survey Feet	US Survey Feet
844_276.las	US Survey Feet	US Survey Feet
844_278.las	US Survey Feet	US Survey Feet
844_280.las	US Survey Feet	US Survey Feet
844_282.las	US Survey Feet	US Survey Feet
844_284.las	US Survey Feet	US Survey Feet
844_286.las	US Survey Feet	US Survey Feet
844_288.las	US Survey Feet	US Survey Feet
844_290.las	US Survey Feet	US Survey Feet
844_292.las	US Survey Feet	US Survey Feet
844_294.las	US Survey Feet	US Survey Feet
844_296.las	US Survey Feet	US Survey Feet
844_298.las	US Survey Feet	US Survey Feet

2.6 Report on Units of Reference (Tiled Data)

- continued

File	Horizontal Unit	Vertical Unit
844_300.las	US Survey Feet	US Survey Feet
844_302.las	US Survey Feet	US Survey Feet
844_304.las	US Survey Feet	US Survey Feet
844_306.las	US Survey Feet	US Survey Feet
844_308.las	US Survey Feet	US Survey Feet
846_188.las	US Survey Feet	US Survey Feet
846_190.las	US Survey Feet	US Survey Feet
846_192.las	US Survey Feet	US Survey Feet
846_194.las	US Survey Feet	US Survey Feet
846_196.las	US Survey Feet	US Survey Feet
846_198.las	US Survey Feet	US Survey Feet
846_200.las	US Survey Feet	US Survey Feet
846_202.las	US Survey Feet	US Survey Feet
846_204.las	US Survey Feet	US Survey Feet
846_206.las	US Survey Feet	US Survey Feet
846_208.las	US Survey Feet	US Survey Feet
846_210.las	US Survey Feet	US Survey Feet
846_212.las	US Survey Feet	US Survey Feet
846_214.las	US Survey Feet	US Survey Feet
846_216.las	US Survey Feet	US Survey Feet
846_218.las	US Survey Feet	US Survey Feet
846_220.las	US Survey Feet	US Survey Feet
846_222.las	US Survey Feet	US Survey Feet
846_224.las	US Survey Feet	US Survey Feet
846_226.las	US Survey Feet	US Survey Feet
846_228.las	US Survey Feet	US Survey Feet
846_230.las	US Survey Feet	US Survey Feet
846_232.las	US Survey Feet	US Survey Feet
846_234.las	US Survey Feet	US Survey Feet
846_236.las	US Survey Feet	US Survey Feet
846_238.las	US Survey Feet	US Survey Feet
846_240.las	US Survey Feet	US Survey Feet
846_242.las	US Survey Feet	US Survey Feet
846_244.las	US Survey Feet	US Survey Feet
846_246.las	US Survey Feet	US Survey Feet
846_248.las	US Survey Feet	US Survey Feet
846_250.las	US Survey Feet	US Survey Feet
846_252.las	US Survey Feet	US Survey Feet
846_254.las	US Survey Feet	US Survey Feet
846_256.las	US Survey Feet	US Survey Feet
846_258.las	US Survey Feet	US Survey Feet
846_260.las	US Survey Feet	US Survey Feet
846_262.las	US Survey Feet	US Survey Feet
846_264.las	US Survey Feet	US Survey Feet
846_266.las	US Survey Feet	US Survey Feet
846_268.las	US Survey Feet	US Survey Feet
846_270.las	US Survey Feet	US Survey Feet

2.6 Report on Units of Reference (Tiled Data)

- continued

File	Horizontal Unit	Vertical Unit
846_272.las	US Survey Feet	US Survey Feet
846_274.las	US Survey Feet	US Survey Feet
846_276.las	US Survey Feet	US Survey Feet
846_278.las	US Survey Feet	US Survey Feet
846_280.las	US Survey Feet	US Survey Feet
846_282.las	US Survey Feet	US Survey Feet
846_284.las	US Survey Feet	US Survey Feet
846_286.las	US Survey Feet	US Survey Feet
846_288.las	US Survey Feet	US Survey Feet
846_290.las	US Survey Feet	US Survey Feet
846_292.las	US Survey Feet	US Survey Feet
846_294.las	US Survey Feet	US Survey Feet
846_296.las	US Survey Feet	US Survey Feet
846_298.las	US Survey Feet	US Survey Feet
846_300.las	US Survey Feet	US Survey Feet
846_302.las	US Survey Feet	US Survey Feet
846_304.las	US Survey Feet	US Survey Feet
846_306.las	US Survey Feet	US Survey Feet
846_308.las	US Survey Feet	US Survey Feet
848_188.las	US Survey Feet	US Survey Feet
848_190.las	US Survey Feet	US Survey Feet
848_192.las	US Survey Feet	US Survey Feet
848_194.las	US Survey Feet	US Survey Feet
848_196.las	US Survey Feet	US Survey Feet
848_198.las	US Survey Feet	US Survey Feet
848_200.las	US Survey Feet	US Survey Feet
848_202.las	US Survey Feet	US Survey Feet
848_204.las	US Survey Feet	US Survey Feet
848_206.las	US Survey Feet	US Survey Feet
848_208.las	US Survey Feet	US Survey Feet
848_210.las	US Survey Feet	US Survey Feet
848_212.las	US Survey Feet	US Survey Feet
848_214.las	US Survey Feet	US Survey Feet
848_216.las	US Survey Feet	US Survey Feet
848_218.las	US Survey Feet	US Survey Feet
848_220.las	US Survey Feet	US Survey Feet
848_222.las	US Survey Feet	US Survey Feet
848_224.las	US Survey Feet	US Survey Feet
848_226.las	US Survey Feet	US Survey Feet
848_228.las	US Survey Feet	US Survey Feet
848_230.las	US Survey Feet	US Survey Feet
848_232.las	US Survey Feet	US Survey Feet
848_234.las	US Survey Feet	US Survey Feet
848_236.las	US Survey Feet	US Survey Feet
848_238.las	US Survey Feet	US Survey Feet
848_240.las	US Survey Feet	US Survey Feet
848_242.las	US Survey Feet	US Survey Feet

2.6 Report on Units of Reference (Tiled Data)

- continued

File	Horizontal Unit	Vertical Unit
848_244.las	US Survey Feet	US Survey Feet
848_246.las	US Survey Feet	US Survey Feet
848_248.las	US Survey Feet	US Survey Feet
848_250.las	US Survey Feet	US Survey Feet
848_252.las	US Survey Feet	US Survey Feet
848_254.las	US Survey Feet	US Survey Feet
848_256.las	US Survey Feet	US Survey Feet
848_258.las	US Survey Feet	US Survey Feet
848_260.las	US Survey Feet	US Survey Feet
848_262.las	US Survey Feet	US Survey Feet
848_264.las	US Survey Feet	US Survey Feet
848_266.las	US Survey Feet	US Survey Feet
848_268.las	US Survey Feet	US Survey Feet
848_270.las	US Survey Feet	US Survey Feet
848_272.las	US Survey Feet	US Survey Feet
848_274.las	US Survey Feet	US Survey Feet
848_276.las	US Survey Feet	US Survey Feet
848_278.las	US Survey Feet	US Survey Feet
848_280.las	US Survey Feet	US Survey Feet
848_282.las	US Survey Feet	US Survey Feet
848_284.las	US Survey Feet	US Survey Feet
848_286.las	US Survey Feet	US Survey Feet
848_288.las	US Survey Feet	US Survey Feet
848_290.las	US Survey Feet	US Survey Feet
848_292.las	US Survey Feet	US Survey Feet
848_294.las	US Survey Feet	US Survey Feet
848_296.las	US Survey Feet	US Survey Feet
848_298.las	US Survey Feet	US Survey Feet
848_300.las	US Survey Feet	US Survey Feet
848_302.las	US Survey Feet	US Survey Feet
848_304.las	US Survey Feet	US Survey Feet
848_306.las	US Survey Feet	US Survey Feet
848_308.las	US Survey Feet	US Survey Feet
850_186.las	US Survey Feet	US Survey Feet
850_188.las	US Survey Feet	US Survey Feet
850_190.las	US Survey Feet	US Survey Feet
850_192.las	US Survey Feet	US Survey Feet
850_194.las	US Survey Feet	US Survey Feet
850_196.las	US Survey Feet	US Survey Feet
850_198.las	US Survey Feet	US Survey Feet
850_200.las	US Survey Feet	US Survey Feet
850_202.las	US Survey Feet	US Survey Feet
850_204.las	US Survey Feet	US Survey Feet
850_206.las	US Survey Feet	US Survey Feet
850_208.las	US Survey Feet	US Survey Feet
850_210.las	US Survey Feet	US Survey Feet
850_212.las	US Survey Feet	US Survey Feet

2.6 Report on Units of Reference (Tiled Data)

- continued

File	Horizontal Unit	Vertical Unit
850_214.las	US Survey Feet	US Survey Feet
850_216.las	US Survey Feet	US Survey Feet
850_218.las	US Survey Feet	US Survey Feet
850_220.las	US Survey Feet	US Survey Feet
850_222.las	US Survey Feet	US Survey Feet
850_224.las	US Survey Feet	US Survey Feet
850_226.las	US Survey Feet	US Survey Feet
850_228.las	US Survey Feet	US Survey Feet
850_230.las	US Survey Feet	US Survey Feet
850_232.las	US Survey Feet	US Survey Feet
850_234.las	US Survey Feet	US Survey Feet
850_236.las	US Survey Feet	US Survey Feet
850_238.las	US Survey Feet	US Survey Feet
850_240.las	US Survey Feet	US Survey Feet
850_242.las	US Survey Feet	US Survey Feet
850_244.las	US Survey Feet	US Survey Feet
850_246.las	US Survey Feet	US Survey Feet
850_248.las	US Survey Feet	US Survey Feet
850_250.las	US Survey Feet	US Survey Feet
850_252.las	US Survey Feet	US Survey Feet
850_254.las	US Survey Feet	US Survey Feet
850_256.las	US Survey Feet	US Survey Feet
850_258.las	US Survey Feet	US Survey Feet
850_260.las	US Survey Feet	US Survey Feet
850_262.las	US Survey Feet	US Survey Feet
850_264.las	US Survey Feet	US Survey Feet
850_266.las	US Survey Feet	US Survey Feet
850_268.las	US Survey Feet	US Survey Feet
850_270.las	US Survey Feet	US Survey Feet
850_272.las	US Survey Feet	US Survey Feet
850_274.las	US Survey Feet	US Survey Feet
850_276.las	US Survey Feet	US Survey Feet
850_278.las	US Survey Feet	US Survey Feet
850_280.las	US Survey Feet	US Survey Feet
850_282.las	US Survey Feet	US Survey Feet
850_284.las	US Survey Feet	US Survey Feet
850_286.las	US Survey Feet	US Survey Feet
850_288.las	US Survey Feet	US Survey Feet
850_290.las	US Survey Feet	US Survey Feet
850_292.las	US Survey Feet	US Survey Feet
850_294.las	US Survey Feet	US Survey Feet
850_296.las	US Survey Feet	US Survey Feet
850_298.las	US Survey Feet	US Survey Feet
850_300.las	US Survey Feet	US Survey Feet
850_302.las	US Survey Feet	US Survey Feet
850_304.las	US Survey Feet	US Survey Feet
850_306.las	US Survey Feet	US Survey Feet

2.6 Report on Units of Reference (Tiled Data)

- continued

File	Horizontal Unit	Vertical Unit
850_308.las	US Survey Feet	US Survey Feet
852_184.las	US Survey Feet	US Survey Feet
852_186.las	US Survey Feet	US Survey Feet
852_188.las	US Survey Feet	US Survey Feet
852_190.las	US Survey Feet	US Survey Feet
852_192.las	US Survey Feet	US Survey Feet
852_194.las	US Survey Feet	US Survey Feet
852_196.las	US Survey Feet	US Survey Feet
852_198.las	US Survey Feet	US Survey Feet
852_200.las	US Survey Feet	US Survey Feet
852_202.las	US Survey Feet	US Survey Feet
852_204.las	US Survey Feet	US Survey Feet
852_206.las	US Survey Feet	US Survey Feet
852_208.las	US Survey Feet	US Survey Feet
852_210.las	US Survey Feet	US Survey Feet
852_212.las	US Survey Feet	US Survey Feet
852_214.las	US Survey Feet	US Survey Feet
852_216.las	US Survey Feet	US Survey Feet
852_218.las	US Survey Feet	US Survey Feet
852_220.las	US Survey Feet	US Survey Feet
852_222.las	US Survey Feet	US Survey Feet
852_224.las	US Survey Feet	US Survey Feet
852_226.las	US Survey Feet	US Survey Feet
852_228.las	US Survey Feet	US Survey Feet
852_230.las	US Survey Feet	US Survey Feet
852_232.las	US Survey Feet	US Survey Feet
852_234.las	US Survey Feet	US Survey Feet
852_236.las	US Survey Feet	US Survey Feet
852_238.las	US Survey Feet	US Survey Feet
852_240.las	US Survey Feet	US Survey Feet
852_242.las	US Survey Feet	US Survey Feet
852_244.las	US Survey Feet	US Survey Feet
852_246.las	US Survey Feet	US Survey Feet
852_248.las	US Survey Feet	US Survey Feet
852_250.las	US Survey Feet	US Survey Feet
852_252.las	US Survey Feet	US Survey Feet
852_254.las	US Survey Feet	US Survey Feet
852_256.las	US Survey Feet	US Survey Feet
852_258.las	US Survey Feet	US Survey Feet
852_260.las	US Survey Feet	US Survey Feet
852_262.las	US Survey Feet	US Survey Feet
852_264.las	US Survey Feet	US Survey Feet
852_266.las	US Survey Feet	US Survey Feet
852_268.las	US Survey Feet	US Survey Feet
852_270.las	US Survey Feet	US Survey Feet
852_272.las	US Survey Feet	US Survey Feet
852_274.las	US Survey Feet	US Survey Feet

2.6 Report on Units of Reference (Tiled Data)

- continued

File	Horizontal Unit	Vertical Unit
852_276.las	US Survey Feet	US Survey Feet
852_278.las	US Survey Feet	US Survey Feet
852_280.las	US Survey Feet	US Survey Feet
852_282.las	US Survey Feet	US Survey Feet
852_284.las	US Survey Feet	US Survey Feet
852_286.las	US Survey Feet	US Survey Feet
852_288.las	US Survey Feet	US Survey Feet
852_290.las	US Survey Feet	US Survey Feet
852_292.las	US Survey Feet	US Survey Feet
852_294.las	US Survey Feet	US Survey Feet
852_296.las	US Survey Feet	US Survey Feet
852_298.las	US Survey Feet	US Survey Feet
852_300.las	US Survey Feet	US Survey Feet
852_302.las	US Survey Feet	US Survey Feet
852_304.las	US Survey Feet	US Survey Feet
852_306.las	US Survey Feet	US Survey Feet
854_182.las	US Survey Feet	US Survey Feet
854_184.las	US Survey Feet	US Survey Feet
854_186.las	US Survey Feet	US Survey Feet
854_188.las	US Survey Feet	US Survey Feet
854_190.las	US Survey Feet	US Survey Feet
854_192.las	US Survey Feet	US Survey Feet
854_194.las	US Survey Feet	US Survey Feet
854_196.las	US Survey Feet	US Survey Feet
854_198.las	US Survey Feet	US Survey Feet
854_200.las	US Survey Feet	US Survey Feet
854_202.las	US Survey Feet	US Survey Feet
854_204.las	US Survey Feet	US Survey Feet
854_206.las	US Survey Feet	US Survey Feet
854_208.las	US Survey Feet	US Survey Feet
854_210.las	US Survey Feet	US Survey Feet
854_212.las	US Survey Feet	US Survey Feet
854_214.las	US Survey Feet	US Survey Feet
854_216.las	US Survey Feet	US Survey Feet
854_218.las	US Survey Feet	US Survey Feet
854_220.las	US Survey Feet	US Survey Feet
854_222.las	US Survey Feet	US Survey Feet
854_224.las	US Survey Feet	US Survey Feet
854_226.las	US Survey Feet	US Survey Feet
854_228.las	US Survey Feet	US Survey Feet
854_230.las	US Survey Feet	US Survey Feet
854_232.las	US Survey Feet	US Survey Feet
854_234.las	US Survey Feet	US Survey Feet
854_236.las	US Survey Feet	US Survey Feet
854_238.las	US Survey Feet	US Survey Feet
854_240.las	US Survey Feet	US Survey Feet
854_242.las	US Survey Feet	US Survey Feet

2.6 Report on Units of Reference (Tiled Data)

- continued

File	Horizontal Unit	Vertical Unit
854_244.las	US Survey Feet	US Survey Feet
854_246.las	US Survey Feet	US Survey Feet
854_248.las	US Survey Feet	US Survey Feet
854_250.las	US Survey Feet	US Survey Feet
854_252.las	US Survey Feet	US Survey Feet
854_254.las	US Survey Feet	US Survey Feet
854_256.las	US Survey Feet	US Survey Feet
854_258.las	US Survey Feet	US Survey Feet
854_260.las	US Survey Feet	US Survey Feet
854_262.las	US Survey Feet	US Survey Feet
854_264.las	US Survey Feet	US Survey Feet
854_266.las	US Survey Feet	US Survey Feet
854_268.las	US Survey Feet	US Survey Feet
854_270.las	US Survey Feet	US Survey Feet
854_272.las	US Survey Feet	US Survey Feet
854_274.las	US Survey Feet	US Survey Feet
854_276.las	US Survey Feet	US Survey Feet
854_278.las	US Survey Feet	US Survey Feet
854_280.las	US Survey Feet	US Survey Feet
854_282.las	US Survey Feet	US Survey Feet
854_284.las	US Survey Feet	US Survey Feet
854_286.las	US Survey Feet	US Survey Feet
854_288.las	US Survey Feet	US Survey Feet
854_290.las	US Survey Feet	US Survey Feet
854_292.las	US Survey Feet	US Survey Feet
854_294.las	US Survey Feet	US Survey Feet
854_296.las	US Survey Feet	US Survey Feet
854_298.las	US Survey Feet	US Survey Feet
854_300.las	US Survey Feet	US Survey Feet
854_302.las	US Survey Feet	US Survey Feet
854_304.las	US Survey Feet	US Survey Feet
854_306.las	US Survey Feet	US Survey Feet
856_180.las	US Survey Feet	US Survey Feet
856_182.las	US Survey Feet	US Survey Feet
856_184.las	US Survey Feet	US Survey Feet
856_186.las	US Survey Feet	US Survey Feet
856_188.las	US Survey Feet	US Survey Feet
856_190.las	US Survey Feet	US Survey Feet
856_192.las	US Survey Feet	US Survey Feet
856_194.las	US Survey Feet	US Survey Feet
856_196.las	US Survey Feet	US Survey Feet
856_198.las	US Survey Feet	US Survey Feet
856_200.las	US Survey Feet	US Survey Feet
856_202.las	US Survey Feet	US Survey Feet
856_204.las	US Survey Feet	US Survey Feet
856_206.las	US Survey Feet	US Survey Feet
856_208.las	US Survey Feet	US Survey Feet

2.6 Report on Units of Reference (Tiled Data)

- continued

File	Horizontal Unit	Vertical Unit
856_210.las	US Survey Feet	US Survey Feet
856_212.las	US Survey Feet	US Survey Feet
856_214.las	US Survey Feet	US Survey Feet
856_216.las	US Survey Feet	US Survey Feet
856_218.las	US Survey Feet	US Survey Feet
856_220.las	US Survey Feet	US Survey Feet
856_222.las	US Survey Feet	US Survey Feet
856_224.las	US Survey Feet	US Survey Feet
856_226.las	US Survey Feet	US Survey Feet
856_228.las	US Survey Feet	US Survey Feet
856_230.las	US Survey Feet	US Survey Feet
856_232.las	US Survey Feet	US Survey Feet
856_234.las	US Survey Feet	US Survey Feet
856_236.las	US Survey Feet	US Survey Feet
856_238.las	US Survey Feet	US Survey Feet
856_240.las	US Survey Feet	US Survey Feet
856_242.las	US Survey Feet	US Survey Feet
856_244.las	US Survey Feet	US Survey Feet
856_246.las	US Survey Feet	US Survey Feet
856_248.las	US Survey Feet	US Survey Feet
856_250.las	US Survey Feet	US Survey Feet
856_252.las	US Survey Feet	US Survey Feet
856_254.las	US Survey Feet	US Survey Feet
856_256.las	US Survey Feet	US Survey Feet
856_258.las	US Survey Feet	US Survey Feet
856_260.las	US Survey Feet	US Survey Feet
856_262.las	US Survey Feet	US Survey Feet
856_264.las	US Survey Feet	US Survey Feet
856_266.las	US Survey Feet	US Survey Feet
856_268.las	US Survey Feet	US Survey Feet
856_270.las	US Survey Feet	US Survey Feet
856_272.las	US Survey Feet	US Survey Feet
856_274.las	US Survey Feet	US Survey Feet
856_276.las	US Survey Feet	US Survey Feet
856_278.las	US Survey Feet	US Survey Feet
856_280.las	US Survey Feet	US Survey Feet
856_282.las	US Survey Feet	US Survey Feet
856_284.las	US Survey Feet	US Survey Feet
856_286.las	US Survey Feet	US Survey Feet
856_288.las	US Survey Feet	US Survey Feet
856_290.las	US Survey Feet	US Survey Feet
856_292.las	US Survey Feet	US Survey Feet
856_294.las	US Survey Feet	US Survey Feet
856_296.las	US Survey Feet	US Survey Feet
856_298.las	US Survey Feet	US Survey Feet
856_300.las	US Survey Feet	US Survey Feet
856_302.las	US Survey Feet	US Survey Feet

2.6 Report on Units of Reference (Tiled Data)

- continued

File	Horizontal Unit	Vertical Unit
856_304.las	US Survey Feet	US Survey Feet
856_306.las	US Survey Feet	US Survey Feet
858_180.las	US Survey Feet	US Survey Feet
858_182.las	US Survey Feet	US Survey Feet
858_184.las	US Survey Feet	US Survey Feet
858_186.las	US Survey Feet	US Survey Feet
858_188.las	US Survey Feet	US Survey Feet
858_190.las	US Survey Feet	US Survey Feet
858_192.las	US Survey Feet	US Survey Feet
858_194.las	US Survey Feet	US Survey Feet
858_196.las	US Survey Feet	US Survey Feet
858_198.las	US Survey Feet	US Survey Feet
858_200.las	US Survey Feet	US Survey Feet
858_202.las	US Survey Feet	US Survey Feet
858_204.las	US Survey Feet	US Survey Feet
858_206.las	US Survey Feet	US Survey Feet
858_208.las	US Survey Feet	US Survey Feet
858_210.las	US Survey Feet	US Survey Feet
858_212.las	US Survey Feet	US Survey Feet
858_214.las	US Survey Feet	US Survey Feet
858_216.las	US Survey Feet	US Survey Feet
858_218.las	US Survey Feet	US Survey Feet
858_220.las	US Survey Feet	US Survey Feet
858_222.las	US Survey Feet	US Survey Feet
858_224.las	US Survey Feet	US Survey Feet
858_226.las	US Survey Feet	US Survey Feet
858_228.las	US Survey Feet	US Survey Feet
858_230.las	US Survey Feet	US Survey Feet
858_232.las	US Survey Feet	US Survey Feet
858_234.las	US Survey Feet	US Survey Feet
858_236.las	US Survey Feet	US Survey Feet
858_238.las	US Survey Feet	US Survey Feet
858_240.las	US Survey Feet	US Survey Feet
858_242.las	US Survey Feet	US Survey Feet
858_244.las	US Survey Feet	US Survey Feet
858_246.las	US Survey Feet	US Survey Feet
858_248.las	US Survey Feet	US Survey Feet
858_250.las	US Survey Feet	US Survey Feet
858_252.las	US Survey Feet	US Survey Feet
858_254.las	US Survey Feet	US Survey Feet
858_256.las	US Survey Feet	US Survey Feet
858_258.las	US Survey Feet	US Survey Feet
858_260.las	US Survey Feet	US Survey Feet
858_262.las	US Survey Feet	US Survey Feet
858_264.las	US Survey Feet	US Survey Feet
858_266.las	US Survey Feet	US Survey Feet
858_268.las	US Survey Feet	US Survey Feet

2.6 Report on Units of Reference (Tiled Data)

- continued

File	Horizontal Unit	Vertical Unit
858_270.las	US Survey Feet	US Survey Feet
858_272.las	US Survey Feet	US Survey Feet
858_274.las	US Survey Feet	US Survey Feet
858_276.las	US Survey Feet	US Survey Feet
858_278.las	US Survey Feet	US Survey Feet
858_280.las	US Survey Feet	US Survey Feet
858_282.las	US Survey Feet	US Survey Feet
858_284.las	US Survey Feet	US Survey Feet
858_286.las	US Survey Feet	US Survey Feet
858_288.las	US Survey Feet	US Survey Feet
858_290.las	US Survey Feet	US Survey Feet
858_292.las	US Survey Feet	US Survey Feet
858_294.las	US Survey Feet	US Survey Feet
858_296.las	US Survey Feet	US Survey Feet
858_298.las	US Survey Feet	US Survey Feet
858_300.las	US Survey Feet	US Survey Feet
858_302.las	US Survey Feet	US Survey Feet
858_304.las	US Survey Feet	US Survey Feet
858_306.las	US Survey Feet	US Survey Feet
860_178.las	US Survey Feet	US Survey Feet
860_180.las	US Survey Feet	US Survey Feet
860_182.las	US Survey Feet	US Survey Feet
860_184.las	US Survey Feet	US Survey Feet
860_186.las	US Survey Feet	US Survey Feet
860_188.las	US Survey Feet	US Survey Feet
860_190.las	US Survey Feet	US Survey Feet
860_192.las	US Survey Feet	US Survey Feet
860_194.las	US Survey Feet	US Survey Feet
860_196.las	US Survey Feet	US Survey Feet
860_198.las	US Survey Feet	US Survey Feet
860_200.las	US Survey Feet	US Survey Feet
860_202.las	US Survey Feet	US Survey Feet
860_204.las	US Survey Feet	US Survey Feet
860_206.las	US Survey Feet	US Survey Feet
860_208.las	US Survey Feet	US Survey Feet
860_210.las	US Survey Feet	US Survey Feet
860_212.las	US Survey Feet	US Survey Feet
860_214.las	US Survey Feet	US Survey Feet
860_216.las	US Survey Feet	US Survey Feet
860_218.las	US Survey Feet	US Survey Feet
860_220.las	US Survey Feet	US Survey Feet
860_222.las	US Survey Feet	US Survey Feet
860_224.las	US Survey Feet	US Survey Feet
860_226.las	US Survey Feet	US Survey Feet
860_228.las	US Survey Feet	US Survey Feet
860_230.las	US Survey Feet	US Survey Feet
860_232.las	US Survey Feet	US Survey Feet

2.6 Report on Units of Reference (Tiled Data)

- continued

File	Horizontal Unit	Vertical Unit
860_234.las	US Survey Feet	US Survey Feet
860_236.las	US Survey Feet	US Survey Feet
860_238.las	US Survey Feet	US Survey Feet
860_240.las	US Survey Feet	US Survey Feet
860_242.las	US Survey Feet	US Survey Feet
860_244.las	US Survey Feet	US Survey Feet
860_246.las	US Survey Feet	US Survey Feet
860_248.las	US Survey Feet	US Survey Feet
860_250.las	US Survey Feet	US Survey Feet
860_252.las	US Survey Feet	US Survey Feet
860_254.las	US Survey Feet	US Survey Feet
860_256.las	US Survey Feet	US Survey Feet
860_258.las	US Survey Feet	US Survey Feet
860_260.las	US Survey Feet	US Survey Feet
860_262.las	US Survey Feet	US Survey Feet
860_264.las	US Survey Feet	US Survey Feet
860_266.las	US Survey Feet	US Survey Feet
860_268.las	US Survey Feet	US Survey Feet
860_270.las	US Survey Feet	US Survey Feet
860_272.las	US Survey Feet	US Survey Feet
860_274.las	US Survey Feet	US Survey Feet
860_276.las	US Survey Feet	US Survey Feet
860_278.las	US Survey Feet	US Survey Feet
860_280.las	US Survey Feet	US Survey Feet
860_282.las	US Survey Feet	US Survey Feet
860_284.las	US Survey Feet	US Survey Feet
860_286.las	US Survey Feet	US Survey Feet
860_288.las	US Survey Feet	US Survey Feet
860_290.las	US Survey Feet	US Survey Feet
860_292.las	US Survey Feet	US Survey Feet
860_294.las	US Survey Feet	US Survey Feet
860_296.las	US Survey Feet	US Survey Feet
860_298.las	US Survey Feet	US Survey Feet
860_300.las	US Survey Feet	US Survey Feet
860_302.las	US Survey Feet	US Survey Feet
860_304.las	US Survey Feet	US Survey Feet
860_306.las	US Survey Feet	US Survey Feet
862_176.las	US Survey Feet	US Survey Feet
862_178.las	US Survey Feet	US Survey Feet
862_180.las	US Survey Feet	US Survey Feet
862_182.las	US Survey Feet	US Survey Feet
862_184.las	US Survey Feet	US Survey Feet
862_186.las	US Survey Feet	US Survey Feet
862_188.las	US Survey Feet	US Survey Feet
862_190.las	US Survey Feet	US Survey Feet
862_192.las	US Survey Feet	US Survey Feet
862_194.las	US Survey Feet	US Survey Feet

2.6 Report on Units of Reference (Tiled Data)

- continued

File	Horizontal Unit	Vertical Unit
862_196.las	US Survey Feet	US Survey Feet
862_198.las	US Survey Feet	US Survey Feet
862_200.las	US Survey Feet	US Survey Feet
862_202.las	US Survey Feet	US Survey Feet
862_204.las	US Survey Feet	US Survey Feet
862_206.las	US Survey Feet	US Survey Feet
862_208.las	US Survey Feet	US Survey Feet
862_210.las	US Survey Feet	US Survey Feet
862_212.las	US Survey Feet	US Survey Feet
862_214.las	US Survey Feet	US Survey Feet
862_216.las	US Survey Feet	US Survey Feet
862_218.las	US Survey Feet	US Survey Feet
862_220.las	US Survey Feet	US Survey Feet
862_222.las	US Survey Feet	US Survey Feet
862_224.las	US Survey Feet	US Survey Feet
862_226.las	US Survey Feet	US Survey Feet
862_228.las	US Survey Feet	US Survey Feet
862_230.las	US Survey Feet	US Survey Feet
862_232.las	US Survey Feet	US Survey Feet
862_234.las	US Survey Feet	US Survey Feet
862_236.las	US Survey Feet	US Survey Feet
862_238.las	US Survey Feet	US Survey Feet
862_240.las	US Survey Feet	US Survey Feet
862_242.las	US Survey Feet	US Survey Feet
862_244.las	US Survey Feet	US Survey Feet
862_246.las	US Survey Feet	US Survey Feet
862_248.las	US Survey Feet	US Survey Feet
862_250.las	US Survey Feet	US Survey Feet
862_252.las	US Survey Feet	US Survey Feet
862_254.las	US Survey Feet	US Survey Feet
862_256.las	US Survey Feet	US Survey Feet
862_258.las	US Survey Feet	US Survey Feet
862_260.las	US Survey Feet	US Survey Feet
862_262.las	US Survey Feet	US Survey Feet
862_264.las	US Survey Feet	US Survey Feet
862_266.las	US Survey Feet	US Survey Feet
862_268.las	US Survey Feet	US Survey Feet
862_270.las	US Survey Feet	US Survey Feet
862_272.las	US Survey Feet	US Survey Feet
862_274.las	US Survey Feet	US Survey Feet
862_276.las	US Survey Feet	US Survey Feet
862_278.las	US Survey Feet	US Survey Feet
862_280.las	US Survey Feet	US Survey Feet
862_282.las	US Survey Feet	US Survey Feet
862_284.las	US Survey Feet	US Survey Feet
862_286.las	US Survey Feet	US Survey Feet
862_288.las	US Survey Feet	US Survey Feet

2.6 Report on Units of Reference (Tiled Data)

- continued

File	Horizontal Unit	Vertical Unit
862_290.las	US Survey Feet	US Survey Feet
862_292.las	US Survey Feet	US Survey Feet
862_294.las	US Survey Feet	US Survey Feet
862_296.las	US Survey Feet	US Survey Feet
862_298.las	US Survey Feet	US Survey Feet
862_300.las	US Survey Feet	US Survey Feet
862_302.las	US Survey Feet	US Survey Feet
862_304.las	US Survey Feet	US Survey Feet
862_306.las	US Survey Feet	US Survey Feet
864_172.las	US Survey Feet	US Survey Feet
864_174.las	US Survey Feet	US Survey Feet
864_176.las	US Survey Feet	US Survey Feet
864_178.las	US Survey Feet	US Survey Feet
864_180.las	US Survey Feet	US Survey Feet
864_182.las	US Survey Feet	US Survey Feet
864_184.las	US Survey Feet	US Survey Feet
864_186.las	US Survey Feet	US Survey Feet
864_188.las	US Survey Feet	US Survey Feet
864_190.las	US Survey Feet	US Survey Feet
864_192.las	US Survey Feet	US Survey Feet
864_194.las	US Survey Feet	US Survey Feet
864_196.las	US Survey Feet	US Survey Feet
864_198.las	US Survey Feet	US Survey Feet
864_200.las	US Survey Feet	US Survey Feet
864_202.las	US Survey Feet	US Survey Feet
864_204.las	US Survey Feet	US Survey Feet
864_206.las	US Survey Feet	US Survey Feet
864_208.las	US Survey Feet	US Survey Feet
864_210.las	US Survey Feet	US Survey Feet
864_212.las	US Survey Feet	US Survey Feet
864_214.las	US Survey Feet	US Survey Feet
864_216.las	US Survey Feet	US Survey Feet
864_218.las	US Survey Feet	US Survey Feet
864_220.las	US Survey Feet	US Survey Feet
864_222.las	US Survey Feet	US Survey Feet
864_224.las	US Survey Feet	US Survey Feet
864_226.las	US Survey Feet	US Survey Feet
864_228.las	US Survey Feet	US Survey Feet
864_230.las	US Survey Feet	US Survey Feet
864_232.las	US Survey Feet	US Survey Feet
864_234.las	US Survey Feet	US Survey Feet
864_236.las	US Survey Feet	US Survey Feet
864_238.las	US Survey Feet	US Survey Feet
864_240.las	US Survey Feet	US Survey Feet
864_242.las	US Survey Feet	US Survey Feet
864_244.las	US Survey Feet	US Survey Feet
864_246.las	US Survey Feet	US Survey Feet

2.6 Report on Units of Reference (Tiled Data)

- continued

File	Horizontal Unit	Vertical Unit
864_248.las	US Survey Feet	US Survey Feet
864_250.las	US Survey Feet	US Survey Feet
864_252.las	US Survey Feet	US Survey Feet
864_254.las	US Survey Feet	US Survey Feet
864_256.las	US Survey Feet	US Survey Feet
864_258.las	US Survey Feet	US Survey Feet
864_260.las	US Survey Feet	US Survey Feet
864_262.las	US Survey Feet	US Survey Feet
864_264.las	US Survey Feet	US Survey Feet
864_266.las	US Survey Feet	US Survey Feet
864_268.las	US Survey Feet	US Survey Feet
864_270.las	US Survey Feet	US Survey Feet
864_272.las	US Survey Feet	US Survey Feet
864_274.las	US Survey Feet	US Survey Feet
864_276.las	US Survey Feet	US Survey Feet
864_278.las	US Survey Feet	US Survey Feet
864_280.las	US Survey Feet	US Survey Feet
864_282.las	US Survey Feet	US Survey Feet
864_284.las	US Survey Feet	US Survey Feet
864_286.las	US Survey Feet	US Survey Feet
864_288.las	US Survey Feet	US Survey Feet
864_290.las	US Survey Feet	US Survey Feet
864_292.las	US Survey Feet	US Survey Feet
864_294.las	US Survey Feet	US Survey Feet
864_296.las	US Survey Feet	US Survey Feet
864_298.las	US Survey Feet	US Survey Feet
864_300.las	US Survey Feet	US Survey Feet
864_302.las	US Survey Feet	US Survey Feet
864_304.las	US Survey Feet	US Survey Feet
864_306.las	US Survey Feet	US Survey Feet
866_172.las	US Survey Feet	US Survey Feet
866_174.las	US Survey Feet	US Survey Feet
866_176.las	US Survey Feet	US Survey Feet
866_178.las	US Survey Feet	US Survey Feet
866_180.las	US Survey Feet	US Survey Feet
866_182.las	US Survey Feet	US Survey Feet
866_184.las	US Survey Feet	US Survey Feet
866_186.las	US Survey Feet	US Survey Feet
866_188.las	US Survey Feet	US Survey Feet
866_190.las	US Survey Feet	US Survey Feet
866_192.las	US Survey Feet	US Survey Feet
866_194.las	US Survey Feet	US Survey Feet
866_196.las	US Survey Feet	US Survey Feet
866_198.las	US Survey Feet	US Survey Feet
866_200.las	US Survey Feet	US Survey Feet
866_202.las	US Survey Feet	US Survey Feet
866_204.las	US Survey Feet	US Survey Feet

2.6 Report on Units of Reference (Tiled Data)

- continued

File	Horizontal Unit	Vertical Unit
866_206.las	US Survey Feet	US Survey Feet
866_208.las	US Survey Feet	US Survey Feet
866_210.las	US Survey Feet	US Survey Feet
866_212.las	US Survey Feet	US Survey Feet
866_214.las	US Survey Feet	US Survey Feet
866_216.las	US Survey Feet	US Survey Feet
866_218.las	US Survey Feet	US Survey Feet
866_220.las	US Survey Feet	US Survey Feet
866_222.las	US Survey Feet	US Survey Feet
866_224.las	US Survey Feet	US Survey Feet
866_226.las	US Survey Feet	US Survey Feet
866_228.las	US Survey Feet	US Survey Feet
866_230.las	US Survey Feet	US Survey Feet
866_232.las	US Survey Feet	US Survey Feet
866_234.las	US Survey Feet	US Survey Feet
866_236.las	US Survey Feet	US Survey Feet
866_238.las	US Survey Feet	US Survey Feet
866_240.las	US Survey Feet	US Survey Feet
866_242.las	US Survey Feet	US Survey Feet
866_244.las	US Survey Feet	US Survey Feet
866_246.las	US Survey Feet	US Survey Feet
866_248.las	US Survey Feet	US Survey Feet
866_250.las	US Survey Feet	US Survey Feet
866_252.las	US Survey Feet	US Survey Feet
866_254.las	US Survey Feet	US Survey Feet
866_256.las	US Survey Feet	US Survey Feet
866_258.las	US Survey Feet	US Survey Feet
866_260.las	US Survey Feet	US Survey Feet
866_262.las	US Survey Feet	US Survey Feet
866_264.las	US Survey Feet	US Survey Feet
866_266.las	US Survey Feet	US Survey Feet
866_268.las	US Survey Feet	US Survey Feet
866_270.las	US Survey Feet	US Survey Feet
866_272.las	US Survey Feet	US Survey Feet
866_274.las	US Survey Feet	US Survey Feet
866_276.las	US Survey Feet	US Survey Feet
866_278.las	US Survey Feet	US Survey Feet
866_280.las	US Survey Feet	US Survey Feet
866_282.las	US Survey Feet	US Survey Feet
866_284.las	US Survey Feet	US Survey Feet
866_286.las	US Survey Feet	US Survey Feet
866_288.las	US Survey Feet	US Survey Feet
866_290.las	US Survey Feet	US Survey Feet
866_292.las	US Survey Feet	US Survey Feet
866_294.las	US Survey Feet	US Survey Feet
866_296.las	US Survey Feet	US Survey Feet
866_298.las	US Survey Feet	US Survey Feet

2.6 Report on Units of Reference (Tiled Data)

- continued

File	Horizontal Unit	Vertical Unit
866_300.las	US Survey Feet	US Survey Feet
866_302.las	US Survey Feet	US Survey Feet
866_304.las	US Survey Feet	US Survey Feet
866_306.las	US Survey Feet	US Survey Feet
868_172.las	US Survey Feet	US Survey Feet
868_174.las	US Survey Feet	US Survey Feet
868_176.las	US Survey Feet	US Survey Feet
868_178.las	US Survey Feet	US Survey Feet
868_180.las	US Survey Feet	US Survey Feet
868_182.las	US Survey Feet	US Survey Feet
868_184.las	US Survey Feet	US Survey Feet
868_186.las	US Survey Feet	US Survey Feet
868_188.las	US Survey Feet	US Survey Feet
868_190.las	US Survey Feet	US Survey Feet
868_192.las	US Survey Feet	US Survey Feet
868_194.las	US Survey Feet	US Survey Feet
868_196.las	US Survey Feet	US Survey Feet
868_198.las	US Survey Feet	US Survey Feet
868_200.las	US Survey Feet	US Survey Feet
868_202.las	US Survey Feet	US Survey Feet
868_204.las	US Survey Feet	US Survey Feet
868_206.las	US Survey Feet	US Survey Feet
868_208.las	US Survey Feet	US Survey Feet
868_210.las	US Survey Feet	US Survey Feet
868_212.las	US Survey Feet	US Survey Feet
868_214.las	US Survey Feet	US Survey Feet
868_216.las	US Survey Feet	US Survey Feet
868_218.las	US Survey Feet	US Survey Feet
868_220.las	US Survey Feet	US Survey Feet
868_222.las	US Survey Feet	US Survey Feet
868_224.las	US Survey Feet	US Survey Feet
868_226.las	US Survey Feet	US Survey Feet
868_228.las	US Survey Feet	US Survey Feet
868_230.las	US Survey Feet	US Survey Feet
868_232.las	US Survey Feet	US Survey Feet
868_234.las	US Survey Feet	US Survey Feet
868_236.las	US Survey Feet	US Survey Feet
868_238.las	US Survey Feet	US Survey Feet
868_240.las	US Survey Feet	US Survey Feet
868_242.las	US Survey Feet	US Survey Feet
868_244.las	US Survey Feet	US Survey Feet
868_246.las	US Survey Feet	US Survey Feet
868_248.las	US Survey Feet	US Survey Feet
868_250.las	US Survey Feet	US Survey Feet
868_252.las	US Survey Feet	US Survey Feet
868_254.las	US Survey Feet	US Survey Feet
868_256.las	US Survey Feet	US Survey Feet

2.6 Report on Units of Reference (Tiled Data)

- continued

File	Horizontal Unit	Vertical Unit
868_258.las	US Survey Feet	US Survey Feet
868_260.las	US Survey Feet	US Survey Feet
868_262.las	US Survey Feet	US Survey Feet
868_264.las	US Survey Feet	US Survey Feet
868_266.las	US Survey Feet	US Survey Feet
868_268.las	US Survey Feet	US Survey Feet
868_270.las	US Survey Feet	US Survey Feet
868_272.las	US Survey Feet	US Survey Feet
868_274.las	US Survey Feet	US Survey Feet
868_276.las	US Survey Feet	US Survey Feet
868_278.las	US Survey Feet	US Survey Feet
868_280.las	US Survey Feet	US Survey Feet
868_282.las	US Survey Feet	US Survey Feet
868_284.las	US Survey Feet	US Survey Feet
868_286.las	US Survey Feet	US Survey Feet
868_288.las	US Survey Feet	US Survey Feet
868_290.las	US Survey Feet	US Survey Feet
868_292.las	US Survey Feet	US Survey Feet
868_294.las	US Survey Feet	US Survey Feet
868_296.las	US Survey Feet	US Survey Feet
868_298.las	US Survey Feet	US Survey Feet
868_300.las	US Survey Feet	US Survey Feet
868_302.las	US Survey Feet	US Survey Feet
868_304.las	US Survey Feet	US Survey Feet
868_306.las	US Survey Feet	US Survey Feet
870_172.las	US Survey Feet	US Survey Feet
870_174.las	US Survey Feet	US Survey Feet
870_176.las	US Survey Feet	US Survey Feet
870_178.las	US Survey Feet	US Survey Feet
870_180.las	US Survey Feet	US Survey Feet
870_182.las	US Survey Feet	US Survey Feet
870_184.las	US Survey Feet	US Survey Feet
870_186.las	US Survey Feet	US Survey Feet
870_188.las	US Survey Feet	US Survey Feet
870_190.las	US Survey Feet	US Survey Feet
870_192.las	US Survey Feet	US Survey Feet
870_194.las	US Survey Feet	US Survey Feet
870_196.las	US Survey Feet	US Survey Feet
870_198.las	US Survey Feet	US Survey Feet
870_200.las	US Survey Feet	US Survey Feet
870_202.las	US Survey Feet	US Survey Feet
870_204.las	US Survey Feet	US Survey Feet
870_206.las	US Survey Feet	US Survey Feet
870_208.las	US Survey Feet	US Survey Feet
870_210.las	US Survey Feet	US Survey Feet
870_212.las	US Survey Feet	US Survey Feet
870_214.las	US Survey Feet	US Survey Feet

2.6 Report on Units of Reference (Tiled Data)

- continued

File	Horizontal Unit	Vertical Unit
870_216.las	US Survey Feet	US Survey Feet
870_218.las	US Survey Feet	US Survey Feet
870_220.las	US Survey Feet	US Survey Feet
870_222.las	US Survey Feet	US Survey Feet
870_224.las	US Survey Feet	US Survey Feet
870_226.las	US Survey Feet	US Survey Feet
870_228.las	US Survey Feet	US Survey Feet
870_230.las	US Survey Feet	US Survey Feet
870_232.las	US Survey Feet	US Survey Feet
870_234.las	US Survey Feet	US Survey Feet
870_236.las	US Survey Feet	US Survey Feet
870_238.las	US Survey Feet	US Survey Feet
870_240.las	US Survey Feet	US Survey Feet
870_242.las	US Survey Feet	US Survey Feet
870_244.las	US Survey Feet	US Survey Feet
870_246.las	US Survey Feet	US Survey Feet
870_248.las	US Survey Feet	US Survey Feet
870_250.las	US Survey Feet	US Survey Feet
870_252.las	US Survey Feet	US Survey Feet
870_254.las	US Survey Feet	US Survey Feet
870_256.las	US Survey Feet	US Survey Feet
870_258.las	US Survey Feet	US Survey Feet
870_260.las	US Survey Feet	US Survey Feet
870_262.las	US Survey Feet	US Survey Feet
870_264.las	US Survey Feet	US Survey Feet
870_266.las	US Survey Feet	US Survey Feet
870_268.las	US Survey Feet	US Survey Feet
870_270.las	US Survey Feet	US Survey Feet
870_272.las	US Survey Feet	US Survey Feet
870_274.las	US Survey Feet	US Survey Feet
870_276.las	US Survey Feet	US Survey Feet
870_278.las	US Survey Feet	US Survey Feet
870_280.las	US Survey Feet	US Survey Feet
870_282.las	US Survey Feet	US Survey Feet
870_284.las	US Survey Feet	US Survey Feet
870_286.las	US Survey Feet	US Survey Feet
870_288.las	US Survey Feet	US Survey Feet
870_290.las	US Survey Feet	US Survey Feet
870_292.las	US Survey Feet	US Survey Feet
870_294.las	US Survey Feet	US Survey Feet
870_296.las	US Survey Feet	US Survey Feet
870_298.las	US Survey Feet	US Survey Feet
870_300.las	US Survey Feet	US Survey Feet
870_302.las	US Survey Feet	US Survey Feet
870_304.las	US Survey Feet	US Survey Feet
870_306.las	US Survey Feet	US Survey Feet
872_172.las	US Survey Feet	US Survey Feet

2.6 Report on Units of Reference (Tiled Data)

- continued

File	Horizontal Unit	Vertical Unit
872_174.las	US Survey Feet	US Survey Feet
872_176.las	US Survey Feet	US Survey Feet
872_178.las	US Survey Feet	US Survey Feet
872_180.las	US Survey Feet	US Survey Feet
872_182.las	US Survey Feet	US Survey Feet
872_184.las	US Survey Feet	US Survey Feet
872_186.las	US Survey Feet	US Survey Feet
872_188.las	US Survey Feet	US Survey Feet
872_190.las	US Survey Feet	US Survey Feet
872_192.las	US Survey Feet	US Survey Feet
872_194.las	US Survey Feet	US Survey Feet
872_196.las	US Survey Feet	US Survey Feet
872_198.las	US Survey Feet	US Survey Feet
872_200.las	US Survey Feet	US Survey Feet
872_202.las	US Survey Feet	US Survey Feet
872_204.las	US Survey Feet	US Survey Feet
872_206.las	US Survey Feet	US Survey Feet
872_208.las	US Survey Feet	US Survey Feet
872_210.las	US Survey Feet	US Survey Feet
872_212.las	US Survey Feet	US Survey Feet
872_214.las	US Survey Feet	US Survey Feet
872_216.las	US Survey Feet	US Survey Feet
872_218.las	US Survey Feet	US Survey Feet
872_220.las	US Survey Feet	US Survey Feet
872_222.las	US Survey Feet	US Survey Feet
872_224.las	US Survey Feet	US Survey Feet
872_226.las	US Survey Feet	US Survey Feet
872_228.las	US Survey Feet	US Survey Feet
872_230.las	US Survey Feet	US Survey Feet
872_232.las	US Survey Feet	US Survey Feet
872_234.las	US Survey Feet	US Survey Feet
872_236.las	US Survey Feet	US Survey Feet
872_238.las	US Survey Feet	US Survey Feet
872_240.las	US Survey Feet	US Survey Feet
872_242.las	US Survey Feet	US Survey Feet
872_244.las	US Survey Feet	US Survey Feet
872_246.las	US Survey Feet	US Survey Feet
872_248.las	US Survey Feet	US Survey Feet
872_250.las	US Survey Feet	US Survey Feet
872_252.las	US Survey Feet	US Survey Feet
872_254.las	US Survey Feet	US Survey Feet
872_256.las	US Survey Feet	US Survey Feet
872_258.las	US Survey Feet	US Survey Feet
872_260.las	US Survey Feet	US Survey Feet
872_262.las	US Survey Feet	US Survey Feet
872_264.las	US Survey Feet	US Survey Feet
872_266.las	US Survey Feet	US Survey Feet

2.6 Report on Units of Reference (Tiled Data)

- continued

File	Horizontal Unit	Vertical Unit
872_268.las	US Survey Feet	US Survey Feet
872_270.las	US Survey Feet	US Survey Feet
872_272.las	US Survey Feet	US Survey Feet
872_274.las	US Survey Feet	US Survey Feet
872_276.las	US Survey Feet	US Survey Feet
872_278.las	US Survey Feet	US Survey Feet
872_280.las	US Survey Feet	US Survey Feet
872_282.las	US Survey Feet	US Survey Feet
872_284.las	US Survey Feet	US Survey Feet
872_286.las	US Survey Feet	US Survey Feet
872_288.las	US Survey Feet	US Survey Feet
872_290.las	US Survey Feet	US Survey Feet
872_292.las	US Survey Feet	US Survey Feet
872_294.las	US Survey Feet	US Survey Feet
872_296.las	US Survey Feet	US Survey Feet
872_298.las	US Survey Feet	US Survey Feet
872_300.las	US Survey Feet	US Survey Feet
872_302.las	US Survey Feet	US Survey Feet
872_304.las	US Survey Feet	US Survey Feet
872_306.las	US Survey Feet	US Survey Feet
874_172.las	US Survey Feet	US Survey Feet
874_174.las	US Survey Feet	US Survey Feet
874_176.las	US Survey Feet	US Survey Feet
874_178.las	US Survey Feet	US Survey Feet
874_180.las	US Survey Feet	US Survey Feet
874_182.las	US Survey Feet	US Survey Feet
874_184.las	US Survey Feet	US Survey Feet
874_186.las	US Survey Feet	US Survey Feet
874_188.las	US Survey Feet	US Survey Feet
874_190.las	US Survey Feet	US Survey Feet
874_192.las	US Survey Feet	US Survey Feet
874_194.las	US Survey Feet	US Survey Feet
874_196.las	US Survey Feet	US Survey Feet
874_198.las	US Survey Feet	US Survey Feet
874_200.las	US Survey Feet	US Survey Feet
874_202.las	US Survey Feet	US Survey Feet
874_204.las	US Survey Feet	US Survey Feet
874_206.las	US Survey Feet	US Survey Feet
874_208.las	US Survey Feet	US Survey Feet
874_210.las	US Survey Feet	US Survey Feet
874_212.las	US Survey Feet	US Survey Feet
874_214.las	US Survey Feet	US Survey Feet
874_216.las	US Survey Feet	US Survey Feet
874_218.las	US Survey Feet	US Survey Feet
874_220.las	US Survey Feet	US Survey Feet
874_222.las	US Survey Feet	US Survey Feet
874_224.las	US Survey Feet	US Survey Feet

2.6 Report on Units of Reference (Tiled Data)

- continued

File	Horizontal Unit	Vertical Unit
874_226.las	US Survey Feet	US Survey Feet
874_228.las	US Survey Feet	US Survey Feet
874_230.las	US Survey Feet	US Survey Feet
874_232.las	US Survey Feet	US Survey Feet
874_234.las	US Survey Feet	US Survey Feet
874_236.las	US Survey Feet	US Survey Feet
874_238.las	US Survey Feet	US Survey Feet
874_240.las	US Survey Feet	US Survey Feet
874_242.las	US Survey Feet	US Survey Feet
874_244.las	US Survey Feet	US Survey Feet
874_246.las	US Survey Feet	US Survey Feet
874_248.las	US Survey Feet	US Survey Feet
874_250.las	US Survey Feet	US Survey Feet
874_252.las	US Survey Feet	US Survey Feet
874_254.las	US Survey Feet	US Survey Feet
874_256.las	US Survey Feet	US Survey Feet
874_258.las	US Survey Feet	US Survey Feet
874_260.las	US Survey Feet	US Survey Feet
874_262.las	US Survey Feet	US Survey Feet
874_264.las	US Survey Feet	US Survey Feet
874_266.las	US Survey Feet	US Survey Feet
874_268.las	US Survey Feet	US Survey Feet
874_270.las	US Survey Feet	US Survey Feet
874_272.las	US Survey Feet	US Survey Feet
874_274.las	US Survey Feet	US Survey Feet
874_276.las	US Survey Feet	US Survey Feet
874_278.las	US Survey Feet	US Survey Feet
874_280.las	US Survey Feet	US Survey Feet
874_282.las	US Survey Feet	US Survey Feet
874_284.las	US Survey Feet	US Survey Feet
874_286.las	US Survey Feet	US Survey Feet
874_288.las	US Survey Feet	US Survey Feet
874_290.las	US Survey Feet	US Survey Feet
874_292.las	US Survey Feet	US Survey Feet
874_294.las	US Survey Feet	US Survey Feet
874_296.las	US Survey Feet	US Survey Feet
874_298.las	US Survey Feet	US Survey Feet
874_300.las	US Survey Feet	US Survey Feet
874_302.las	US Survey Feet	US Survey Feet
874_304.las	US Survey Feet	US Survey Feet
874_306.las	US Survey Feet	US Survey Feet
876_172.las	US Survey Feet	US Survey Feet
876_174.las	US Survey Feet	US Survey Feet
876_176.las	US Survey Feet	US Survey Feet
876_178.las	US Survey Feet	US Survey Feet
876_180.las	US Survey Feet	US Survey Feet
876_182.las	US Survey Feet	US Survey Feet

2.6 Report on Units of Reference (Tiled Data)

- continued

File	Horizontal Unit	Vertical Unit
876_184.las	US Survey Feet	US Survey Feet
876_186.las	US Survey Feet	US Survey Feet
876_188.las	US Survey Feet	US Survey Feet
876_190.las	US Survey Feet	US Survey Feet
876_192.las	US Survey Feet	US Survey Feet
876_194.las	US Survey Feet	US Survey Feet
876_196.las	US Survey Feet	US Survey Feet
876_198.las	US Survey Feet	US Survey Feet
876_200.las	US Survey Feet	US Survey Feet
876_202.las	US Survey Feet	US Survey Feet
876_204.las	US Survey Feet	US Survey Feet
876_206.las	US Survey Feet	US Survey Feet
876_208.las	US Survey Feet	US Survey Feet
876_210.las	US Survey Feet	US Survey Feet
876_212.las	US Survey Feet	US Survey Feet
876_214.las	US Survey Feet	US Survey Feet
876_216.las	US Survey Feet	US Survey Feet
876_218.las	US Survey Feet	US Survey Feet
876_220.las	US Survey Feet	US Survey Feet
876_222.las	US Survey Feet	US Survey Feet
876_224.las	US Survey Feet	US Survey Feet
876_226.las	US Survey Feet	US Survey Feet
876_228.las	US Survey Feet	US Survey Feet
876_230.las	US Survey Feet	US Survey Feet
876_232.las	US Survey Feet	US Survey Feet
876_234.las	US Survey Feet	US Survey Feet
876_236.las	US Survey Feet	US Survey Feet
876_238.las	US Survey Feet	US Survey Feet
876_240.las	US Survey Feet	US Survey Feet
876_242.las	US Survey Feet	US Survey Feet
878_172.las	US Survey Feet	US Survey Feet
878_174.las	US Survey Feet	US Survey Feet
878_176.las	US Survey Feet	US Survey Feet
878_178.las	US Survey Feet	US Survey Feet
878_180.las	US Survey Feet	US Survey Feet
878_182.las	US Survey Feet	US Survey Feet
878_184.las	US Survey Feet	US Survey Feet
878_186.las	US Survey Feet	US Survey Feet
878_188.las	US Survey Feet	US Survey Feet
878_190.las	US Survey Feet	US Survey Feet
878_192.las	US Survey Feet	US Survey Feet
878_194.las	US Survey Feet	US Survey Feet
878_196.las	US Survey Feet	US Survey Feet
878_198.las	US Survey Feet	US Survey Feet
878_200.las	US Survey Feet	US Survey Feet
878_202.las	US Survey Feet	US Survey Feet
878_204.las	US Survey Feet	US Survey Feet

2.6 Report on Units of Reference (Tiled Data)

- continued

File	Horizontal Unit	Vertical Unit
878_206.las	US Survey Feet	US Survey Feet
878_208.las	US Survey Feet	US Survey Feet
878_210.las	US Survey Feet	US Survey Feet
878_212.las	US Survey Feet	US Survey Feet
878_214.las	US Survey Feet	US Survey Feet
878_216.las	US Survey Feet	US Survey Feet
878_218.las	US Survey Feet	US Survey Feet
878_220.las	US Survey Feet	US Survey Feet
878_222.las	US Survey Feet	US Survey Feet
878_224.las	US Survey Feet	US Survey Feet
878_226.las	US Survey Feet	US Survey Feet
878_228.las	US Survey Feet	US Survey Feet
878_230.las	US Survey Feet	US Survey Feet
878_232.las	US Survey Feet	US Survey Feet
878_234.las	US Survey Feet	US Survey Feet
878_236.las	US Survey Feet	US Survey Feet
878_238.las	US Survey Feet	US Survey Feet
878_240.las	US Survey Feet	US Survey Feet
880_168.las	US Survey Feet	US Survey Feet
880_170.las	US Survey Feet	US Survey Feet
880_172.las	US Survey Feet	US Survey Feet
880_174.las	US Survey Feet	US Survey Feet
880_176.las	US Survey Feet	US Survey Feet
880_178.las	US Survey Feet	US Survey Feet
880_180.las	US Survey Feet	US Survey Feet
880_182.las	US Survey Feet	US Survey Feet
880_184.las	US Survey Feet	US Survey Feet
880_186.las	US Survey Feet	US Survey Feet
880_188.las	US Survey Feet	US Survey Feet
880_190.las	US Survey Feet	US Survey Feet
880_192.las	US Survey Feet	US Survey Feet
880_194.las	US Survey Feet	US Survey Feet
880_196.las	US Survey Feet	US Survey Feet
880_198.las	US Survey Feet	US Survey Feet
880_200.las	US Survey Feet	US Survey Feet
880_202.las	US Survey Feet	US Survey Feet
880_204.las	US Survey Feet	US Survey Feet
880_206.las	US Survey Feet	US Survey Feet
880_208.las	US Survey Feet	US Survey Feet
880_210.las	US Survey Feet	US Survey Feet
880_212.las	US Survey Feet	US Survey Feet
880_214.las	US Survey Feet	US Survey Feet
880_216.las	US Survey Feet	US Survey Feet
880_218.las	US Survey Feet	US Survey Feet
880_220.las	US Survey Feet	US Survey Feet
880_222.las	US Survey Feet	US Survey Feet
880_224.las	US Survey Feet	US Survey Feet

2.6 Report on Units of Reference (Tiled Data)

- continued

File	Horizontal Unit	Vertical Unit
880_226.las	US Survey Feet	US Survey Feet
880_228.las	US Survey Feet	US Survey Feet
880_230.las	US Survey Feet	US Survey Feet
880_232.las	US Survey Feet	US Survey Feet
880_234.las	US Survey Feet	US Survey Feet
880_236.las	US Survey Feet	US Survey Feet
880_238.las	US Survey Feet	US Survey Feet
882_170.las	US Survey Feet	US Survey Feet
882_172.las	US Survey Feet	US Survey Feet
882_174.las	US Survey Feet	US Survey Feet
882_176.las	US Survey Feet	US Survey Feet
882_178.las	US Survey Feet	US Survey Feet
882_180.las	US Survey Feet	US Survey Feet
882_182.las	US Survey Feet	US Survey Feet
882_184.las	US Survey Feet	US Survey Feet
882_186.las	US Survey Feet	US Survey Feet
882_188.las	US Survey Feet	US Survey Feet
882_190.las	US Survey Feet	US Survey Feet
882_192.las	US Survey Feet	US Survey Feet
882_194.las	US Survey Feet	US Survey Feet
882_196.las	US Survey Feet	US Survey Feet
882_198.las	US Survey Feet	US Survey Feet
882_200.las	US Survey Feet	US Survey Feet
882_202.las	US Survey Feet	US Survey Feet
882_204.las	US Survey Feet	US Survey Feet
882_206.las	US Survey Feet	US Survey Feet
882_208.las	US Survey Feet	US Survey Feet
882_210.las	US Survey Feet	US Survey Feet
882_212.las	US Survey Feet	US Survey Feet
882_214.las	US Survey Feet	US Survey Feet
882_216.las	US Survey Feet	US Survey Feet
882_218.las	US Survey Feet	US Survey Feet
882_220.las	US Survey Feet	US Survey Feet
882_222.las	US Survey Feet	US Survey Feet
882_224.las	US Survey Feet	US Survey Feet
882_226.las	US Survey Feet	US Survey Feet
882_228.las	US Survey Feet	US Survey Feet
882_230.las	US Survey Feet	US Survey Feet
882_232.las	US Survey Feet	US Survey Feet
882_234.las	US Survey Feet	US Survey Feet
882_236.las	US Survey Feet	US Survey Feet
884_168.las	US Survey Feet	US Survey Feet
884_170.las	US Survey Feet	US Survey Feet
884_172.las	US Survey Feet	US Survey Feet
884_174.las	US Survey Feet	US Survey Feet
884_176.las	US Survey Feet	US Survey Feet
884_178.las	US Survey Feet	US Survey Feet

2.6 Report on Units of Reference (Tiled Data)

- continued

File	Horizontal Unit	Vertical Unit
884_180.las	US Survey Feet	US Survey Feet
884_182.las	US Survey Feet	US Survey Feet
884_184.las	US Survey Feet	US Survey Feet
884_186.las	US Survey Feet	US Survey Feet
884_188.las	US Survey Feet	US Survey Feet
884_190.las	US Survey Feet	US Survey Feet
884_192.las	US Survey Feet	US Survey Feet
884_194.las	US Survey Feet	US Survey Feet
884_196.las	US Survey Feet	US Survey Feet
884_198.las	US Survey Feet	US Survey Feet
884_200.las	US Survey Feet	US Survey Feet
884_202.las	US Survey Feet	US Survey Feet
884_204.las	US Survey Feet	US Survey Feet
884_206.las	US Survey Feet	US Survey Feet
884_208.las	US Survey Feet	US Survey Feet
884_210.las	US Survey Feet	US Survey Feet
884_212.las	US Survey Feet	US Survey Feet
884_214.las	US Survey Feet	US Survey Feet
884_216.las	US Survey Feet	US Survey Feet
884_218.las	US Survey Feet	US Survey Feet
884_220.las	US Survey Feet	US Survey Feet
884_222.las	US Survey Feet	US Survey Feet
884_224.las	US Survey Feet	US Survey Feet
884_226.las	US Survey Feet	US Survey Feet
884_228.las	US Survey Feet	US Survey Feet
884_230.las	US Survey Feet	US Survey Feet
884_232.las	US Survey Feet	US Survey Feet
884_234.las	US Survey Feet	US Survey Feet
886_168.las	US Survey Feet	US Survey Feet
886_170.las	US Survey Feet	US Survey Feet
886_172.las	US Survey Feet	US Survey Feet
886_174.las	US Survey Feet	US Survey Feet
886_176.las	US Survey Feet	US Survey Feet
886_178.las	US Survey Feet	US Survey Feet
886_180.las	US Survey Feet	US Survey Feet
886_182.las	US Survey Feet	US Survey Feet
886_184.las	US Survey Feet	US Survey Feet
886_186.las	US Survey Feet	US Survey Feet
886_188.las	US Survey Feet	US Survey Feet
886_190.las	US Survey Feet	US Survey Feet
886_192.las	US Survey Feet	US Survey Feet
886_194.las	US Survey Feet	US Survey Feet
886_196.las	US Survey Feet	US Survey Feet
886_198.las	US Survey Feet	US Survey Feet
886_200.las	US Survey Feet	US Survey Feet
886_202.las	US Survey Feet	US Survey Feet
886_204.las	US Survey Feet	US Survey Feet

2.6 Report on Units of Reference (Tiled Data)

- continued

File	Horizontal Unit	Vertical Unit
886_206.las	US Survey Feet	US Survey Feet
886_208.las	US Survey Feet	US Survey Feet
886_210.las	US Survey Feet	US Survey Feet
886_212.las	US Survey Feet	US Survey Feet
886_214.las	US Survey Feet	US Survey Feet
886_216.las	US Survey Feet	US Survey Feet
886_218.las	US Survey Feet	US Survey Feet
886_220.las	US Survey Feet	US Survey Feet
886_222.las	US Survey Feet	US Survey Feet
886_224.las	US Survey Feet	US Survey Feet
886_226.las	US Survey Feet	US Survey Feet
886_228.las	US Survey Feet	US Survey Feet
886_230.las	US Survey Feet	US Survey Feet
886_232.las	US Survey Feet	US Survey Feet
888_164.las	US Survey Feet	US Survey Feet
888_166.las	US Survey Feet	US Survey Feet
888_168.las	US Survey Feet	US Survey Feet
888_170.las	US Survey Feet	US Survey Feet
888_172.las	US Survey Feet	US Survey Feet
888_174.las	US Survey Feet	US Survey Feet
888_176.las	US Survey Feet	US Survey Feet
888_178.las	US Survey Feet	US Survey Feet
888_180.las	US Survey Feet	US Survey Feet
888_182.las	US Survey Feet	US Survey Feet
888_184.las	US Survey Feet	US Survey Feet
888_186.las	US Survey Feet	US Survey Feet
888_188.las	US Survey Feet	US Survey Feet
888_190.las	US Survey Feet	US Survey Feet
888_192.las	US Survey Feet	US Survey Feet
888_194.las	US Survey Feet	US Survey Feet
888_196.las	US Survey Feet	US Survey Feet
888_198.las	US Survey Feet	US Survey Feet
888_200.las	US Survey Feet	US Survey Feet
888_202.las	US Survey Feet	US Survey Feet
888_204.las	US Survey Feet	US Survey Feet
888_206.las	US Survey Feet	US Survey Feet
888_208.las	US Survey Feet	US Survey Feet
888_210.las	US Survey Feet	US Survey Feet
888_212.las	US Survey Feet	US Survey Feet
888_214.las	US Survey Feet	US Survey Feet
888_216.las	US Survey Feet	US Survey Feet
888_218.las	US Survey Feet	US Survey Feet
888_220.las	US Survey Feet	US Survey Feet
888_222.las	US Survey Feet	US Survey Feet
888_224.las	US Survey Feet	US Survey Feet
888_226.las	US Survey Feet	US Survey Feet
888_228.las	US Survey Feet	US Survey Feet

2.6 Report on Units of Reference (Tiled Data)

- continued

File	Horizontal Unit	Vertical Unit
888_230.las	US Survey Feet	US Survey Feet
890_164.las	US Survey Feet	US Survey Feet
890_166.las	US Survey Feet	US Survey Feet
890_168.las	US Survey Feet	US Survey Feet
890_170.las	US Survey Feet	US Survey Feet
890_172.las	US Survey Feet	US Survey Feet
890_174.las	US Survey Feet	US Survey Feet
890_176.las	US Survey Feet	US Survey Feet
890_178.las	US Survey Feet	US Survey Feet
890_180.las	US Survey Feet	US Survey Feet
890_182.las	US Survey Feet	US Survey Feet
890_184.las	US Survey Feet	US Survey Feet
890_186.las	US Survey Feet	US Survey Feet
890_188.las	US Survey Feet	US Survey Feet
890_190.las	US Survey Feet	US Survey Feet
890_192.las	US Survey Feet	US Survey Feet
890_194.las	US Survey Feet	US Survey Feet
890_196.las	US Survey Feet	US Survey Feet
890_198.las	US Survey Feet	US Survey Feet
890_200.las	US Survey Feet	US Survey Feet
890_202.las	US Survey Feet	US Survey Feet
890_204.las	US Survey Feet	US Survey Feet
890_206.las	US Survey Feet	US Survey Feet
890_208.las	US Survey Feet	US Survey Feet
890_210.las	US Survey Feet	US Survey Feet
890_212.las	US Survey Feet	US Survey Feet
890_214.las	US Survey Feet	US Survey Feet
890_216.las	US Survey Feet	US Survey Feet
890_218.las	US Survey Feet	US Survey Feet
890_220.las	US Survey Feet	US Survey Feet
890_222.las	US Survey Feet	US Survey Feet
890_224.las	US Survey Feet	US Survey Feet
890_226.las	US Survey Feet	US Survey Feet
890_228.las	US Survey Feet	US Survey Feet
892_166.las	US Survey Feet	US Survey Feet
892_168.las	US Survey Feet	US Survey Feet
892_170.las	US Survey Feet	US Survey Feet
892_172.las	US Survey Feet	US Survey Feet
892_174.las	US Survey Feet	US Survey Feet
892_176.las	US Survey Feet	US Survey Feet
892_178.las	US Survey Feet	US Survey Feet
892_180.las	US Survey Feet	US Survey Feet
892_182.las	US Survey Feet	US Survey Feet
892_184.las	US Survey Feet	US Survey Feet
892_186.las	US Survey Feet	US Survey Feet
892_188.las	US Survey Feet	US Survey Feet
892_190.las	US Survey Feet	US Survey Feet

2.6 Report on Units of Reference (Tiled Data)

- continued

File	Horizontal Unit	Vertical Unit
892_192.las	US Survey Feet	US Survey Feet
892_194.las	US Survey Feet	US Survey Feet
892_196.las	US Survey Feet	US Survey Feet
892_198.las	US Survey Feet	US Survey Feet
892_200.las	US Survey Feet	US Survey Feet
892_202.las	US Survey Feet	US Survey Feet
892_204.las	US Survey Feet	US Survey Feet
892_206.las	US Survey Feet	US Survey Feet
892_208.las	US Survey Feet	US Survey Feet
892_210.las	US Survey Feet	US Survey Feet
892_212.las	US Survey Feet	US Survey Feet
892_214.las	US Survey Feet	US Survey Feet
892_216.las	US Survey Feet	US Survey Feet
892_218.las	US Survey Feet	US Survey Feet
892_220.las	US Survey Feet	US Survey Feet
892_222.las	US Survey Feet	US Survey Feet
892_224.las	US Survey Feet	US Survey Feet
892_226.las	US Survey Feet	US Survey Feet
894_164.las	US Survey Feet	US Survey Feet
894_166.las	US Survey Feet	US Survey Feet
894_168.las	US Survey Feet	US Survey Feet
894_170.las	US Survey Feet	US Survey Feet
894_172.las	US Survey Feet	US Survey Feet
894_174.las	US Survey Feet	US Survey Feet
894_176.las	US Survey Feet	US Survey Feet
894_178.las	US Survey Feet	US Survey Feet
894_180.las	US Survey Feet	US Survey Feet
894_182.las	US Survey Feet	US Survey Feet
894_184.las	US Survey Feet	US Survey Feet
894_186.las	US Survey Feet	US Survey Feet
894_188.las	US Survey Feet	US Survey Feet
894_190.las	US Survey Feet	US Survey Feet
894_192.las	US Survey Feet	US Survey Feet
894_194.las	US Survey Feet	US Survey Feet
894_196.las	US Survey Feet	US Survey Feet
894_198.las	US Survey Feet	US Survey Feet
894_200.las	US Survey Feet	US Survey Feet
894_202.las	US Survey Feet	US Survey Feet
894_204.las	US Survey Feet	US Survey Feet
894_206.las	US Survey Feet	US Survey Feet
894_208.las	US Survey Feet	US Survey Feet
894_210.las	US Survey Feet	US Survey Feet
894_212.las	US Survey Feet	US Survey Feet
894_214.las	US Survey Feet	US Survey Feet
894_216.las	US Survey Feet	US Survey Feet
894_218.las	US Survey Feet	US Survey Feet
894_220.las	US Survey Feet	US Survey Feet

2.6 Report on Units of Reference (Tiled Data)

- continued

File	Horizontal Unit	Vertical Unit
894_222.las	US Survey Feet	US Survey Feet
894_224.las	US Survey Feet	US Survey Feet
896_160.las	US Survey Feet	US Survey Feet
896_162.las	US Survey Feet	US Survey Feet
896_164.las	US Survey Feet	US Survey Feet
896_166.las	US Survey Feet	US Survey Feet
896_168.las	US Survey Feet	US Survey Feet
896_170.las	US Survey Feet	US Survey Feet
896_172.las	US Survey Feet	US Survey Feet
896_174.las	US Survey Feet	US Survey Feet
896_176.las	US Survey Feet	US Survey Feet
896_178.las	US Survey Feet	US Survey Feet
896_180.las	US Survey Feet	US Survey Feet
896_182.las	US Survey Feet	US Survey Feet
896_184.las	US Survey Feet	US Survey Feet
896_186.las	US Survey Feet	US Survey Feet
896_188.las	US Survey Feet	US Survey Feet
896_190.las	US Survey Feet	US Survey Feet
896_192.las	US Survey Feet	US Survey Feet
896_194.las	US Survey Feet	US Survey Feet
896_196.las	US Survey Feet	US Survey Feet
896_198.las	US Survey Feet	US Survey Feet
896_200.las	US Survey Feet	US Survey Feet
896_202.las	US Survey Feet	US Survey Feet
896_204.las	US Survey Feet	US Survey Feet
896_206.las	US Survey Feet	US Survey Feet
896_208.las	US Survey Feet	US Survey Feet
896_210.las	US Survey Feet	US Survey Feet
896_212.las	US Survey Feet	US Survey Feet
896_214.las	US Survey Feet	US Survey Feet
896_216.las	US Survey Feet	US Survey Feet
896_218.las	US Survey Feet	US Survey Feet
896_220.las	US Survey Feet	US Survey Feet
896_222.las	US Survey Feet	US Survey Feet
898_162.las	US Survey Feet	US Survey Feet
898_164.las	US Survey Feet	US Survey Feet
898_166.las	US Survey Feet	US Survey Feet
898_168.las	US Survey Feet	US Survey Feet
898_170.las	US Survey Feet	US Survey Feet
898_172.las	US Survey Feet	US Survey Feet
898_174.las	US Survey Feet	US Survey Feet
898_176.las	US Survey Feet	US Survey Feet
898_178.las	US Survey Feet	US Survey Feet
898_180.las	US Survey Feet	US Survey Feet
898_182.las	US Survey Feet	US Survey Feet
898_184.las	US Survey Feet	US Survey Feet
898_186.las	US Survey Feet	US Survey Feet

2.6 Report on Units of Reference (Tiled Data)

- continued

File	Horizontal Unit	Vertical Unit
898_188.las	US Survey Feet	US Survey Feet
898_190.las	US Survey Feet	US Survey Feet
898_192.las	US Survey Feet	US Survey Feet
898_194.las	US Survey Feet	US Survey Feet
898_196.las	US Survey Feet	US Survey Feet
898_198.las	US Survey Feet	US Survey Feet
898_200.las	US Survey Feet	US Survey Feet
898_202.las	US Survey Feet	US Survey Feet
898_204.las	US Survey Feet	US Survey Feet
898_206.las	US Survey Feet	US Survey Feet
898_208.las	US Survey Feet	US Survey Feet
898_210.las	US Survey Feet	US Survey Feet
898_212.las	US Survey Feet	US Survey Feet
898_214.las	US Survey Feet	US Survey Feet
898_216.las	US Survey Feet	US Survey Feet
898_218.las	US Survey Feet	US Survey Feet
898_220.las	US Survey Feet	US Survey Feet
900_162.las	US Survey Feet	US Survey Feet
900_164.las	US Survey Feet	US Survey Feet
900_166.las	US Survey Feet	US Survey Feet
900_168.las	US Survey Feet	US Survey Feet
900_170.las	US Survey Feet	US Survey Feet
900_172.las	US Survey Feet	US Survey Feet
900_174.las	US Survey Feet	US Survey Feet
900_176.las	US Survey Feet	US Survey Feet
900_178.las	US Survey Feet	US Survey Feet
900_180.las	US Survey Feet	US Survey Feet
900_182.las	US Survey Feet	US Survey Feet
900_184.las	US Survey Feet	US Survey Feet
900_186.las	US Survey Feet	US Survey Feet
900_188.las	US Survey Feet	US Survey Feet
900_190.las	US Survey Feet	US Survey Feet
900_192.las	US Survey Feet	US Survey Feet
900_194.las	US Survey Feet	US Survey Feet
900_196.las	US Survey Feet	US Survey Feet
900_198.las	US Survey Feet	US Survey Feet
900_200.las	US Survey Feet	US Survey Feet
900_202.las	US Survey Feet	US Survey Feet
900_204.las	US Survey Feet	US Survey Feet
900_206.las	US Survey Feet	US Survey Feet
900_208.las	US Survey Feet	US Survey Feet
900_210.las	US Survey Feet	US Survey Feet
900_212.las	US Survey Feet	US Survey Feet
900_214.las	US Survey Feet	US Survey Feet
900_216.las	US Survey Feet	US Survey Feet
900_218.las	US Survey Feet	US Survey Feet
902_162.las	US Survey Feet	US Survey Feet

2.6 Report on Units of Reference (Tiled Data)

- continued

File	Horizontal Unit	Vertical Unit
902_164.las	US Survey Feet	US Survey Feet
902_166.las	US Survey Feet	US Survey Feet
902_168.las	US Survey Feet	US Survey Feet
902_170.las	US Survey Feet	US Survey Feet
902_172.las	US Survey Feet	US Survey Feet
902_174.las	US Survey Feet	US Survey Feet
902_176.las	US Survey Feet	US Survey Feet
902_178.las	US Survey Feet	US Survey Feet
902_180.las	US Survey Feet	US Survey Feet
902_182.las	US Survey Feet	US Survey Feet
902_184.las	US Survey Feet	US Survey Feet
902_186.las	US Survey Feet	US Survey Feet
902_188.las	US Survey Feet	US Survey Feet
902_190.las	US Survey Feet	US Survey Feet
902_192.las	US Survey Feet	US Survey Feet
902_194.las	US Survey Feet	US Survey Feet
902_196.las	US Survey Feet	US Survey Feet
902_198.las	US Survey Feet	US Survey Feet
902_200.las	US Survey Feet	US Survey Feet
902_202.las	US Survey Feet	US Survey Feet
902_204.las	US Survey Feet	US Survey Feet
902_206.las	US Survey Feet	US Survey Feet
902_208.las	US Survey Feet	US Survey Feet
902_210.las	US Survey Feet	US Survey Feet
902_212.las	US Survey Feet	US Survey Feet
902_214.las	US Survey Feet	US Survey Feet
902_216.las	US Survey Feet	US Survey Feet
904_160.las	US Survey Feet	US Survey Feet
904_162.las	US Survey Feet	US Survey Feet
904_164.las	US Survey Feet	US Survey Feet
904_166.las	US Survey Feet	US Survey Feet
904_168.las	US Survey Feet	US Survey Feet
904_170.las	US Survey Feet	US Survey Feet
904_172.las	US Survey Feet	US Survey Feet
904_174.las	US Survey Feet	US Survey Feet
904_176.las	US Survey Feet	US Survey Feet
904_178.las	US Survey Feet	US Survey Feet
904_180.las	US Survey Feet	US Survey Feet
904_182.las	US Survey Feet	US Survey Feet
904_184.las	US Survey Feet	US Survey Feet
904_186.las	US Survey Feet	US Survey Feet
904_188.las	US Survey Feet	US Survey Feet
904_190.las	US Survey Feet	US Survey Feet
904_192.las	US Survey Feet	US Survey Feet
904_194.las	US Survey Feet	US Survey Feet
904_196.las	US Survey Feet	US Survey Feet
904_198.las	US Survey Feet	US Survey Feet

2.6 Report on Units of Reference (Tiled Data)

- continued

File	Horizontal Unit	Vertical Unit
904_200.las	US Survey Feet	US Survey Feet
904_202.las	US Survey Feet	US Survey Feet
904_204.las	US Survey Feet	US Survey Feet
904_206.las	US Survey Feet	US Survey Feet
904_208.las	US Survey Feet	US Survey Feet
904_210.las	US Survey Feet	US Survey Feet
904_212.las	US Survey Feet	US Survey Feet
904_214.las	US Survey Feet	US Survey Feet
906_158.las	US Survey Feet	US Survey Feet
906_160.las	US Survey Feet	US Survey Feet
906_162.las	US Survey Feet	US Survey Feet
906_164.las	US Survey Feet	US Survey Feet
906_166.las	US Survey Feet	US Survey Feet
906_168.las	US Survey Feet	US Survey Feet
906_170.las	US Survey Feet	US Survey Feet
906_172.las	US Survey Feet	US Survey Feet
906_174.las	US Survey Feet	US Survey Feet
906_176.las	US Survey Feet	US Survey Feet
906_178.las	US Survey Feet	US Survey Feet
906_180.las	US Survey Feet	US Survey Feet
906_182.las	US Survey Feet	US Survey Feet
906_184.las	US Survey Feet	US Survey Feet
906_186.las	US Survey Feet	US Survey Feet
906_188.las	US Survey Feet	US Survey Feet
906_190.las	US Survey Feet	US Survey Feet
906_192.las	US Survey Feet	US Survey Feet
906_194.las	US Survey Feet	US Survey Feet
906_196.las	US Survey Feet	US Survey Feet
906_198.las	US Survey Feet	US Survey Feet
906_200.las	US Survey Feet	US Survey Feet
906_202.las	US Survey Feet	US Survey Feet
906_204.las	US Survey Feet	US Survey Feet
906_206.las	US Survey Feet	US Survey Feet
906_208.las	US Survey Feet	US Survey Feet
906_210.las	US Survey Feet	US Survey Feet
906_212.las	US Survey Feet	US Survey Feet
908_156.las	US Survey Feet	US Survey Feet
908_158.las	US Survey Feet	US Survey Feet
908_160.las	US Survey Feet	US Survey Feet
908_162.las	US Survey Feet	US Survey Feet
908_164.las	US Survey Feet	US Survey Feet
908_166.las	US Survey Feet	US Survey Feet
908_168.las	US Survey Feet	US Survey Feet
908_170.las	US Survey Feet	US Survey Feet
908_172.las	US Survey Feet	US Survey Feet
908_174.las	US Survey Feet	US Survey Feet
908_176.las	US Survey Feet	US Survey Feet

2.6 Report on Units of Reference (Tiled Data)

- continued

File	Horizontal Unit	Vertical Unit
908_178.las	US Survey Feet	US Survey Feet
908_180.las	US Survey Feet	US Survey Feet
908_182.las	US Survey Feet	US Survey Feet
908_184.las	US Survey Feet	US Survey Feet
908_186.las	US Survey Feet	US Survey Feet
908_188.las	US Survey Feet	US Survey Feet
908_190.las	US Survey Feet	US Survey Feet
908_192.las	US Survey Feet	US Survey Feet
908_194.las	US Survey Feet	US Survey Feet
908_196.las	US Survey Feet	US Survey Feet
908_198.las	US Survey Feet	US Survey Feet
908_200.las	US Survey Feet	US Survey Feet
908_202.las	US Survey Feet	US Survey Feet
908_204.las	US Survey Feet	US Survey Feet
908_206.las	US Survey Feet	US Survey Feet
908_208.las	US Survey Feet	US Survey Feet
908_210.las	US Survey Feet	US Survey Feet
910_154.las	US Survey Feet	US Survey Feet
910_156.las	US Survey Feet	US Survey Feet
910_158.las	US Survey Feet	US Survey Feet
910_160.las	US Survey Feet	US Survey Feet
910_162.las	US Survey Feet	US Survey Feet
910_164.las	US Survey Feet	US Survey Feet
910_166.las	US Survey Feet	US Survey Feet
910_168.las	US Survey Feet	US Survey Feet
910_170.las	US Survey Feet	US Survey Feet
910_172.las	US Survey Feet	US Survey Feet
910_174.las	US Survey Feet	US Survey Feet
910_176.las	US Survey Feet	US Survey Feet
910_178.las	US Survey Feet	US Survey Feet
910_180.las	US Survey Feet	US Survey Feet
910_182.las	US Survey Feet	US Survey Feet
910_184.las	US Survey Feet	US Survey Feet
910_186.las	US Survey Feet	US Survey Feet
910_188.las	US Survey Feet	US Survey Feet
910_190.las	US Survey Feet	US Survey Feet
910_192.las	US Survey Feet	US Survey Feet
910_194.las	US Survey Feet	US Survey Feet
910_196.las	US Survey Feet	US Survey Feet
910_198.las	US Survey Feet	US Survey Feet
910_200.las	US Survey Feet	US Survey Feet
910_202.las	US Survey Feet	US Survey Feet
910_204.las	US Survey Feet	US Survey Feet
910_206.las	US Survey Feet	US Survey Feet
910_208.las	US Survey Feet	US Survey Feet
912_152.las	US Survey Feet	US Survey Feet
912_154.las	US Survey Feet	US Survey Feet

2.6 Report on Units of Reference (Tiled Data)

- continued

File	Horizontal Unit	Vertical Unit
912_156.las	US Survey Feet	US Survey Feet
912_158.las	US Survey Feet	US Survey Feet
912_160.las	US Survey Feet	US Survey Feet
912_162.las	US Survey Feet	US Survey Feet
912_164.las	US Survey Feet	US Survey Feet
912_166.las	US Survey Feet	US Survey Feet
912_168.las	US Survey Feet	US Survey Feet
912_170.las	US Survey Feet	US Survey Feet
912_172.las	US Survey Feet	US Survey Feet
912_174.las	US Survey Feet	US Survey Feet
912_176.las	US Survey Feet	US Survey Feet
912_178.las	US Survey Feet	US Survey Feet
912_180.las	US Survey Feet	US Survey Feet
912_182.las	US Survey Feet	US Survey Feet
912_184.las	US Survey Feet	US Survey Feet
912_186.las	US Survey Feet	US Survey Feet
912_188.las	US Survey Feet	US Survey Feet
912_190.las	US Survey Feet	US Survey Feet
912_192.las	US Survey Feet	US Survey Feet
912_194.las	US Survey Feet	US Survey Feet
912_196.las	US Survey Feet	US Survey Feet
912_198.las	US Survey Feet	US Survey Feet
912_200.las	US Survey Feet	US Survey Feet
912_202.las	US Survey Feet	US Survey Feet
912_204.las	US Survey Feet	US Survey Feet
912_206.las	US Survey Feet	US Survey Feet
914_150.las	US Survey Feet	US Survey Feet
914_152.las	US Survey Feet	US Survey Feet
914_154.las	US Survey Feet	US Survey Feet
914_156.las	US Survey Feet	US Survey Feet
914_158.las	US Survey Feet	US Survey Feet
914_160.las	US Survey Feet	US Survey Feet
914_162.las	US Survey Feet	US Survey Feet
914_164.las	US Survey Feet	US Survey Feet
914_166.las	US Survey Feet	US Survey Feet
914_168.las	US Survey Feet	US Survey Feet
914_170.las	US Survey Feet	US Survey Feet
914_172.las	US Survey Feet	US Survey Feet
914_174.las	US Survey Feet	US Survey Feet
914_176.las	US Survey Feet	US Survey Feet
914_178.las	US Survey Feet	US Survey Feet
914_180.las	US Survey Feet	US Survey Feet
914_182.las	US Survey Feet	US Survey Feet
914_184.las	US Survey Feet	US Survey Feet
914_186.las	US Survey Feet	US Survey Feet
914_188.las	US Survey Feet	US Survey Feet
914_190.las	US Survey Feet	US Survey Feet

2.6 Report on Units of Reference (Tiled Data)

- continued

File	Horizontal Unit	Vertical Unit
914_192.las	US Survey Feet	US Survey Feet
914_194.las	US Survey Feet	US Survey Feet
914_196.las	US Survey Feet	US Survey Feet
914_198.las	US Survey Feet	US Survey Feet
914_200.las	US Survey Feet	US Survey Feet
914_202.las	US Survey Feet	US Survey Feet
914_204.las	US Survey Feet	US Survey Feet
916_148.las	US Survey Feet	US Survey Feet
916_150.las	US Survey Feet	US Survey Feet
916_152.las	US Survey Feet	US Survey Feet
916_154.las	US Survey Feet	US Survey Feet
916_156.las	US Survey Feet	US Survey Feet
916_158.las	US Survey Feet	US Survey Feet
916_160.las	US Survey Feet	US Survey Feet
916_162.las	US Survey Feet	US Survey Feet
916_164.las	US Survey Feet	US Survey Feet
916_166.las	US Survey Feet	US Survey Feet
916_168.las	US Survey Feet	US Survey Feet
916_170.las	US Survey Feet	US Survey Feet
916_172.las	US Survey Feet	US Survey Feet
916_174.las	US Survey Feet	US Survey Feet
916_176.las	US Survey Feet	US Survey Feet
916_178.las	US Survey Feet	US Survey Feet
916_180.las	US Survey Feet	US Survey Feet
916_182.las	US Survey Feet	US Survey Feet
916_184.las	US Survey Feet	US Survey Feet
916_186.las	US Survey Feet	US Survey Feet
916_188.las	US Survey Feet	US Survey Feet
916_190.las	US Survey Feet	US Survey Feet
916_192.las	US Survey Feet	US Survey Feet
916_194.las	US Survey Feet	US Survey Feet
916_196.las	US Survey Feet	US Survey Feet
916_198.las	US Survey Feet	US Survey Feet
916_200.las	US Survey Feet	US Survey Feet
916_202.las	US Survey Feet	US Survey Feet
918_146.las	US Survey Feet	US Survey Feet
918_148.las	US Survey Feet	US Survey Feet
918_150.las	US Survey Feet	US Survey Feet
918_152.las	US Survey Feet	US Survey Feet
918_154.las	US Survey Feet	US Survey Feet
918_156.las	US Survey Feet	US Survey Feet
918_158.las	US Survey Feet	US Survey Feet
918_160.las	US Survey Feet	US Survey Feet
918_162.las	US Survey Feet	US Survey Feet
918_164.las	US Survey Feet	US Survey Feet
918_166.las	US Survey Feet	US Survey Feet
918_168.las	US Survey Feet	US Survey Feet

2.6 Report on Units of Reference (Tiled Data)

- continued

File	Horizontal Unit	Vertical Unit
918_170.las	US Survey Feet	US Survey Feet
918_172.las	US Survey Feet	US Survey Feet
918_174.las	US Survey Feet	US Survey Feet
918_176.las	US Survey Feet	US Survey Feet
918_178.las	US Survey Feet	US Survey Feet
918_180.las	US Survey Feet	US Survey Feet
918_182.las	US Survey Feet	US Survey Feet
918_184.las	US Survey Feet	US Survey Feet
918_186.las	US Survey Feet	US Survey Feet
918_188.las	US Survey Feet	US Survey Feet
918_190.las	US Survey Feet	US Survey Feet
918_192.las	US Survey Feet	US Survey Feet
918_194.las	US Survey Feet	US Survey Feet
918_196.las	US Survey Feet	US Survey Feet
918_198.las	US Survey Feet	US Survey Feet
918_200.las	US Survey Feet	US Survey Feet
920_146.las	US Survey Feet	US Survey Feet
920_148.las	US Survey Feet	US Survey Feet
920_150.las	US Survey Feet	US Survey Feet
920_152.las	US Survey Feet	US Survey Feet
920_154.las	US Survey Feet	US Survey Feet
920_156.las	US Survey Feet	US Survey Feet
920_158.las	US Survey Feet	US Survey Feet
920_160.las	US Survey Feet	US Survey Feet
920_162.las	US Survey Feet	US Survey Feet
920_164.las	US Survey Feet	US Survey Feet
920_166.las	US Survey Feet	US Survey Feet
920_168.las	US Survey Feet	US Survey Feet
920_170.las	US Survey Feet	US Survey Feet
920_172.las	US Survey Feet	US Survey Feet
920_174.las	US Survey Feet	US Survey Feet
920_176.las	US Survey Feet	US Survey Feet
920_178.las	US Survey Feet	US Survey Feet
920_180.las	US Survey Feet	US Survey Feet
920_182.las	US Survey Feet	US Survey Feet
920_184.las	US Survey Feet	US Survey Feet
920_186.las	US Survey Feet	US Survey Feet
920_188.las	US Survey Feet	US Survey Feet
920_190.las	US Survey Feet	US Survey Feet
920_192.las	US Survey Feet	US Survey Feet
920_194.las	US Survey Feet	US Survey Feet
920_196.las	US Survey Feet	US Survey Feet
920_198.las	US Survey Feet	US Survey Feet
922_146.las	US Survey Feet	US Survey Feet
922_148.las	US Survey Feet	US Survey Feet
922_150.las	US Survey Feet	US Survey Feet
922_152.las	US Survey Feet	US Survey Feet

2.6 Report on Units of Reference (Tiled Data)

- continued

File	Horizontal Unit	Vertical Unit
922_154.las	US Survey Feet	US Survey Feet
922_156.las	US Survey Feet	US Survey Feet
922_158.las	US Survey Feet	US Survey Feet
922_160.las	US Survey Feet	US Survey Feet
922_162.las	US Survey Feet	US Survey Feet
922_164.las	US Survey Feet	US Survey Feet
922_166.las	US Survey Feet	US Survey Feet
922_168.las	US Survey Feet	US Survey Feet
922_170.las	US Survey Feet	US Survey Feet
922_172.las	US Survey Feet	US Survey Feet
922_174.las	US Survey Feet	US Survey Feet
922_176.las	US Survey Feet	US Survey Feet
922_178.las	US Survey Feet	US Survey Feet
922_180.las	US Survey Feet	US Survey Feet
922_182.las	US Survey Feet	US Survey Feet
922_184.las	US Survey Feet	US Survey Feet
922_186.las	US Survey Feet	US Survey Feet
922_188.las	US Survey Feet	US Survey Feet
922_190.las	US Survey Feet	US Survey Feet
922_192.las	US Survey Feet	US Survey Feet
922_194.las	US Survey Feet	US Survey Feet
922_196.las	US Survey Feet	US Survey Feet
924_144.las	US Survey Feet	US Survey Feet
924_146.las	US Survey Feet	US Survey Feet
924_148.las	US Survey Feet	US Survey Feet
924_150.las	US Survey Feet	US Survey Feet
924_152.las	US Survey Feet	US Survey Feet
924_154.las	US Survey Feet	US Survey Feet
924_156.las	US Survey Feet	US Survey Feet
924_158.las	US Survey Feet	US Survey Feet
924_160.las	US Survey Feet	US Survey Feet
924_162.las	US Survey Feet	US Survey Feet
924_164.las	US Survey Feet	US Survey Feet
924_166.las	US Survey Feet	US Survey Feet
924_168.las	US Survey Feet	US Survey Feet
924_170.las	US Survey Feet	US Survey Feet
924_172.las	US Survey Feet	US Survey Feet
924_174.las	US Survey Feet	US Survey Feet
924_176.las	US Survey Feet	US Survey Feet
924_178.las	US Survey Feet	US Survey Feet
924_180.las	US Survey Feet	US Survey Feet
924_182.las	US Survey Feet	US Survey Feet
924_184.las	US Survey Feet	US Survey Feet
924_186.las	US Survey Feet	US Survey Feet
924_188.las	US Survey Feet	US Survey Feet
924_190.las	US Survey Feet	US Survey Feet
924_192.las	US Survey Feet	US Survey Feet

2.6 Report on Units of Reference (Tiled Data)

- continued

File	Horizontal Unit	Vertical Unit
924_194.las	US Survey Feet	US Survey Feet
926_144.las	US Survey Feet	US Survey Feet
926_146.las	US Survey Feet	US Survey Feet
926_148.las	US Survey Feet	US Survey Feet
926_150.las	US Survey Feet	US Survey Feet
926_152.las	US Survey Feet	US Survey Feet
926_154.las	US Survey Feet	US Survey Feet
926_156.las	US Survey Feet	US Survey Feet
926_158.las	US Survey Feet	US Survey Feet
926_160.las	US Survey Feet	US Survey Feet
926_162.las	US Survey Feet	US Survey Feet
926_164.las	US Survey Feet	US Survey Feet
926_166.las	US Survey Feet	US Survey Feet
926_168.las	US Survey Feet	US Survey Feet
926_170.las	US Survey Feet	US Survey Feet
926_172.las	US Survey Feet	US Survey Feet
926_174.las	US Survey Feet	US Survey Feet
926_176.las	US Survey Feet	US Survey Feet
926_178.las	US Survey Feet	US Survey Feet
926_180.las	US Survey Feet	US Survey Feet
926_182.las	US Survey Feet	US Survey Feet
926_184.las	US Survey Feet	US Survey Feet
926_186.las	US Survey Feet	US Survey Feet
926_188.las	US Survey Feet	US Survey Feet
926_190.las	US Survey Feet	US Survey Feet
926_192.las	US Survey Feet	US Survey Feet
928_144.las	US Survey Feet	US Survey Feet
928_146.las	US Survey Feet	US Survey Feet
928_148.las	US Survey Feet	US Survey Feet
928_150.las	US Survey Feet	US Survey Feet
928_152.las	US Survey Feet	US Survey Feet
928_154.las	US Survey Feet	US Survey Feet
928_156.las	US Survey Feet	US Survey Feet
928_158.las	US Survey Feet	US Survey Feet
928_160.las	US Survey Feet	US Survey Feet
928_162.las	US Survey Feet	US Survey Feet
928_164.las	US Survey Feet	US Survey Feet
928_166.las	US Survey Feet	US Survey Feet
928_168.las	US Survey Feet	US Survey Feet
928_170.las	US Survey Feet	US Survey Feet
928_172.las	US Survey Feet	US Survey Feet
928_174.las	US Survey Feet	US Survey Feet
928_176.las	US Survey Feet	US Survey Feet
928_178.las	US Survey Feet	US Survey Feet
928_180.las	US Survey Feet	US Survey Feet
928_182.las	US Survey Feet	US Survey Feet
928_184.las	US Survey Feet	US Survey Feet

2.6 Report on Units of Reference (Tiled Data)

- continued

File	Horizontal Unit	Vertical Unit
928_186.las	US Survey Feet	US Survey Feet
928_188.las	US Survey Feet	US Survey Feet
928_190.las	US Survey Feet	US Survey Feet
930_144.las	US Survey Feet	US Survey Feet
930_146.las	US Survey Feet	US Survey Feet
930_148.las	US Survey Feet	US Survey Feet
930_150.las	US Survey Feet	US Survey Feet
930_152.las	US Survey Feet	US Survey Feet
930_154.las	US Survey Feet	US Survey Feet
930_156.las	US Survey Feet	US Survey Feet
930_158.las	US Survey Feet	US Survey Feet
930_160.las	US Survey Feet	US Survey Feet
930_162.las	US Survey Feet	US Survey Feet
930_164.las	US Survey Feet	US Survey Feet
930_166.las	US Survey Feet	US Survey Feet
930_168.las	US Survey Feet	US Survey Feet
930_170.las	US Survey Feet	US Survey Feet
930_172.las	US Survey Feet	US Survey Feet
930_174.las	US Survey Feet	US Survey Feet
930_176.las	US Survey Feet	US Survey Feet
930_178.las	US Survey Feet	US Survey Feet
930_180.las	US Survey Feet	US Survey Feet
930_182.las	US Survey Feet	US Survey Feet
930_184.las	US Survey Feet	US Survey Feet
930_186.las	US Survey Feet	US Survey Feet
930_188.las	US Survey Feet	US Survey Feet
932_144.las	US Survey Feet	US Survey Feet
932_146.las	US Survey Feet	US Survey Feet
932_148.las	US Survey Feet	US Survey Feet
932_150.las	US Survey Feet	US Survey Feet
932_152.las	US Survey Feet	US Survey Feet
932_154.las	US Survey Feet	US Survey Feet
932_156.las	US Survey Feet	US Survey Feet
932_158.las	US Survey Feet	US Survey Feet
932_160.las	US Survey Feet	US Survey Feet
932_162.las	US Survey Feet	US Survey Feet
932_164.las	US Survey Feet	US Survey Feet
932_166.las	US Survey Feet	US Survey Feet
932_168.las	US Survey Feet	US Survey Feet
932_170.las	US Survey Feet	US Survey Feet
932_172.las	US Survey Feet	US Survey Feet
932_174.las	US Survey Feet	US Survey Feet
932_176.las	US Survey Feet	US Survey Feet
932_178.las	US Survey Feet	US Survey Feet
932_180.las	US Survey Feet	US Survey Feet
932_182.las	US Survey Feet	US Survey Feet
932_184.las	US Survey Feet	US Survey Feet

2.6 Report on Units of Reference (Tiled Data)

- continued

File	Horizontal Unit	Vertical Unit
932_186.las	US Survey Feet	US Survey Feet
934_144.las	US Survey Feet	US Survey Feet
934_146.las	US Survey Feet	US Survey Feet
934_148.las	US Survey Feet	US Survey Feet
934_150.las	US Survey Feet	US Survey Feet
934_152.las	US Survey Feet	US Survey Feet
934_154.las	US Survey Feet	US Survey Feet
934_156.las	US Survey Feet	US Survey Feet
934_158.las	US Survey Feet	US Survey Feet
934_160.las	US Survey Feet	US Survey Feet
934_162.las	US Survey Feet	US Survey Feet
934_164.las	US Survey Feet	US Survey Feet
934_166.las	US Survey Feet	US Survey Feet
934_168.las	US Survey Feet	US Survey Feet
934_170.las	US Survey Feet	US Survey Feet
934_172.las	US Survey Feet	US Survey Feet
934_174.las	US Survey Feet	US Survey Feet
934_176.las	US Survey Feet	US Survey Feet
934_178.las	US Survey Feet	US Survey Feet
934_180.las	US Survey Feet	US Survey Feet
934_182.las	US Survey Feet	US Survey Feet
934_184.las	US Survey Feet	US Survey Feet
936_144.las	US Survey Feet	US Survey Feet
936_146.las	US Survey Feet	US Survey Feet
936_148.las	US Survey Feet	US Survey Feet
936_150.las	US Survey Feet	US Survey Feet
936_152.las	US Survey Feet	US Survey Feet
936_154.las	US Survey Feet	US Survey Feet
936_156.las	US Survey Feet	US Survey Feet
936_158.las	US Survey Feet	US Survey Feet
936_160.las	US Survey Feet	US Survey Feet
936_162.las	US Survey Feet	US Survey Feet
936_164.las	US Survey Feet	US Survey Feet
936_166.las	US Survey Feet	US Survey Feet
936_168.las	US Survey Feet	US Survey Feet
936_170.las	US Survey Feet	US Survey Feet
936_172.las	US Survey Feet	US Survey Feet
936_174.las	US Survey Feet	US Survey Feet
936_176.las	US Survey Feet	US Survey Feet
936_178.las	US Survey Feet	US Survey Feet
936_180.las	US Survey Feet	US Survey Feet
936_182.las	US Survey Feet	US Survey Feet
938_144.las	US Survey Feet	US Survey Feet
938_146.las	US Survey Feet	US Survey Feet
938_148.las	US Survey Feet	US Survey Feet
938_150.las	US Survey Feet	US Survey Feet
938_152.las	US Survey Feet	US Survey Feet

2.6 Report on Units of Reference (Tiled Data) - continued

File	Horizontal Unit	Vertical Unit
938_154.las	US Survey Feet	US Survey Feet
938_156.las	US Survey Feet	US Survey Feet
938_158.las	US Survey Feet	US Survey Feet
938_160.las	US Survey Feet	US Survey Feet
938_162.las	US Survey Feet	US Survey Feet
938_164.las	US Survey Feet	US Survey Feet
938_166.las	US Survey Feet	US Survey Feet
938_168.las	US Survey Feet	US Survey Feet
938_170.las	US Survey Feet	US Survey Feet
938_172.las	US Survey Feet	US Survey Feet
938_174.las	US Survey Feet	US Survey Feet
938_176.las	US Survey Feet	US Survey Feet
938_178.las	US Survey Feet	US Survey Feet
938_180.las	US Survey Feet	US Survey Feet

2.9 Report on Point Families (Tiled Data)

The purpose of this section is to report on the presence and integrity of point families for tiled data.

[Classified Files - Y:\Mapping\Projects\65218069_AeroMetric_IDOT_PTB_156-059\Production\Final_Client_Deliverables\ProjectWide\LAS1.2](Y:\Mapping\Projects\65218069_AeroMetric_IDOT_PTB_156-059\Production\Final_Client_Deliverables\ProjectWide\LAS1.2)

File	Point Families Present
708_166.las	Yes
708_168.las	Yes
710_162.las	Yes
710_164.las	Yes
710_166.las	Yes
710_168.las	Yes
710_170.las	Yes
710_172.las	Yes
710_174.las	Yes
710_180.las	Yes
710_182.las	Yes
710_184.las	Yes
710_186.las	Yes
710_188.las	Yes
712_160.las	Yes
712_162.las	Yes
712_164.las	Yes
712_166.las	Yes
712_168.las	Yes
712_170.las	Yes
712_172.las	Yes
712_174.las	Yes
712_176.las	Yes
712_178.las	Yes
712_180.las	Yes
712_182.las	Yes
712_184.las	Yes
712_186.las	Yes
712_188.las	Yes
712_190.las	Yes
712_192.las	Yes
712_194.las	Yes
712_196.las	Yes
712_198.las	Yes
712_200.las	Yes
712_202.las	Yes
712_204.las	Yes
712_206.las	Yes
714_158.las	Yes
714_160.las	Yes
714_162.las	Yes
714_164.las	Yes
714_166.las	Yes
714_168.las	Yes
714_170.las	Yes

2.9 Report on Point Families (Tiled Data) - continued

File	Point Families Present
714_172.las	Yes
714_174.las	Yes
714_176.las	Yes
714_178.las	Yes
714_180.las	Yes
714_182.las	Yes
714_184.las	Yes
714_186.las	Yes
714_188.las	Yes
714_190.las	Yes
714_192.las	Yes
714_194.las	Yes
714_196.las	Yes
714_198.las	Yes
714_200.las	Yes
714_202.las	Yes
714_204.las	Yes
714_206.las	Yes
714_208.las	Yes
716_158.las	Yes
716_160.las	Yes
716_162.las	Yes
716_164.las	Yes
716_166.las	Yes
716_168.las	Yes
716_170.las	Yes
716_172.las	Yes
716_174.las	Yes
716_176.las	Yes
716_178.las	Yes
716_180.las	Yes
716_182.las	Yes
716_184.las	Yes
716_186.las	Yes
716_188.las	Yes
716_190.las	Yes
716_192.las	Yes
716_194.las	Yes
716_196.las	Yes
716_198.las	Yes
716_200.las	Yes
716_202.las	Yes
716_204.las	Yes
716_206.las	Yes
716_208.las	Yes
716_210.las	Yes
716_212.las	Yes
716_214.las	Yes
716_216.las	Yes

2.9 Report on Point Families (Tiled Data) - continued

File	Point Families Present
716_218.las	Yes
716_242.las	Yes
716_244.las	Yes
718_156.las	Yes
718_158.las	Yes
718_160.las	Yes
718_162.las	Yes
718_164.las	Yes
718_166.las	Yes
718_168.las	Yes
718_170.las	Yes
718_172.las	Yes
718_174.las	Yes
718_176.las	Yes
718_178.las	Yes
718_180.las	Yes
718_182.las	Yes
718_184.las	Yes
718_186.las	Yes
718_188.las	Yes
718_190.las	Yes
718_192.las	Yes
718_194.las	Yes
718_196.las	Yes
718_198.las	Yes
718_200.las	Yes
718_202.las	Yes
718_204.las	Yes
718_206.las	Yes
718_208.las	Yes
718_210.las	Yes
718_212.las	Yes
718_214.las	Yes
718_216.las	Yes
718_218.las	Yes
718_220.las	Yes
718_242.las	Yes
718_244.las	Yes
720_154.las	Yes
720_156.las	Yes
720_158.las	Yes
720_160.las	Yes
720_162.las	Yes
720_164.las	Yes
720_166.las	Yes
720_168.las	Yes
720_170.las	Yes
720_172.las	Yes
720_174.las	Yes

2.9 Report on Point Families (Tiled Data) - continued

File	Point Families Present
720_176.las	Yes
720_178.las	Yes
720_180.las	Yes
720_182.las	Yes
720_184.las	Yes
720_186.las	Yes
720_188.las	Yes
720_190.las	Yes
720_192.las	Yes
720_194.las	Yes
720_196.las	Yes
720_198.las	Yes
720_200.las	Yes
720_202.las	Yes
720_204.las	Yes
720_206.las	Yes
720_208.las	Yes
720_210.las	Yes
720_212.las	Yes
720_214.las	Yes
720_216.las	Yes
720_218.las	Yes
720_220.las	Yes
720_222.las	Yes
720_242.las	Yes
720_244.las	Yes
722_154.las	Yes
722_156.las	Yes
722_158.las	Yes
722_160.las	Yes
722_162.las	Yes
722_164.las	Yes
722_166.las	Yes
722_168.las	Yes
722_170.las	Yes
722_172.las	Yes
722_174.las	Yes
722_176.las	Yes
722_178.las	Yes
722_180.las	Yes
722_182.las	Yes
722_184.las	Yes
722_186.las	Yes
722_188.las	Yes
722_190.las	Yes
722_192.las	Yes
722_194.las	Yes
722_196.las	Yes
722_198.las	Yes

2.9 Report on Point Families (Tiled Data) - continued

File	Point Families Present
722_200.las	Yes
722_202.las	Yes
722_204.las	Yes
722_206.las	Yes
722_208.las	Yes
722_210.las	Yes
722_212.las	Yes
722_214.las	Yes
722_216.las	Yes
722_218.las	Yes
722_220.las	Yes
722_222.las	Yes
722_240.las	Yes
722_242.las	Yes
722_244.las	Yes
724_154.las	Yes
724_156.las	Yes
724_158.las	Yes
724_160.las	Yes
724_162.las	Yes
724_164.las	Yes
724_166.las	Yes
724_168.las	Yes
724_170.las	Yes
724_172.las	Yes
724_174.las	Yes
724_176.las	Yes
724_178.las	Yes
724_180.las	Yes
724_182.las	Yes
724_184.las	Yes
724_186.las	Yes
724_188.las	Yes
724_190.las	Yes
724_192.las	Yes
724_194.las	Yes
724_196.las	Yes
724_198.las	Yes
724_200.las	Yes
724_202.las	Yes
724_204.las	Yes
724_206.las	Yes
724_208.las	Yes
724_210.las	Yes
724_212.las	Yes
724_214.las	Yes
724_216.las	Yes
724_218.las	Yes
724_220.las	Yes

2.9 Report on Point Families (Tiled Data) - continued

File	Point Families Present
724_222.las	Yes
724_224.las	Yes
724_240.las	Yes
724_242.las	Yes
724_244.las	Yes
726_154.las	Yes
726_156.las	Yes
726_158.las	Yes
726_160.las	Yes
726_162.las	Yes
726_164.las	Yes
726_166.las	Yes
726_168.las	Yes
726_170.las	Yes
726_172.las	Yes
726_174.las	Yes
726_176.las	Yes
726_178.las	Yes
726_180.las	Yes
726_182.las	Yes
726_184.las	Yes
726_186.las	Yes
726_188.las	Yes
726_190.las	Yes
726_192.las	Yes
726_194.las	Yes
726_196.las	Yes
726_198.las	Yes
726_200.las	Yes
726_202.las	Yes
726_204.las	Yes
726_206.las	Yes
726_208.las	Yes
726_210.las	Yes
726_212.las	Yes
726_214.las	Yes
726_216.las	Yes
726_218.las	Yes
726_220.las	Yes
726_222.las	Yes
726_224.las	Yes
726_238.las	Yes
726_240.las	Yes
726_242.las	Yes
726_244.las	Yes
728_152.las	Yes
728_154.las	Yes
728_156.las	Yes
728_158.las	Yes

2.9 Report on Point Families (Tiled Data) - continued

File	Point Families Present
728_160.las	Yes
728_162.las	Yes
728_164.las	Yes
728_166.las	Yes
728_168.las	Yes
728_170.las	Yes
728_172.las	Yes
728_174.las	Yes
728_176.las	Yes
728_178.las	Yes
728_180.las	Yes
728_182.las	Yes
728_184.las	Yes
728_186.las	Yes
728_188.las	Yes
728_190.las	Yes
728_192.las	Yes
728_194.las	Yes
728_196.las	Yes
728_198.las	Yes
728_200.las	Yes
728_202.las	Yes
728_204.las	Yes
728_206.las	Yes
728_208.las	Yes
728_210.las	Yes
728_212.las	Yes
728_214.las	Yes
728_216.las	Yes
728_218.las	Yes
728_220.las	Yes
728_222.las	Yes
728_224.las	Yes
728_226.las	Yes
728_236.las	Yes
728_238.las	Yes
728_240.las	Yes
728_242.las	Yes
728_244.las	Yes
730_152.las	Yes
730_154.las	Yes
730_156.las	Yes
730_158.las	Yes
730_160.las	Yes
730_162.las	Yes
730_164.las	Yes
730_166.las	Yes
730_168.las	Yes
730_170.las	Yes

2.9 Report on Point Families (Tiled Data) - continued

File	Point Families Present
730_172.las	Yes
730_174.las	Yes
730_176.las	Yes
730_178.las	Yes
730_180.las	Yes
730_182.las	Yes
730_184.las	Yes
730_186.las	Yes
730_188.las	Yes
730_190.las	Yes
730_192.las	Yes
730_194.las	Yes
730_196.las	Yes
730_198.las	Yes
730_200.las	Yes
730_202.las	Yes
730_204.las	Yes
730_206.las	Yes
730_208.las	Yes
730_210.las	Yes
730_212.las	Yes
730_214.las	Yes
730_216.las	Yes
730_218.las	Yes
730_220.las	Yes
730_222.las	Yes
730_224.las	Yes
730_226.las	Yes
730_228.las	Yes
730_230.las	Yes
730_232.las	Yes
730_234.las	Yes
730_236.las	Yes
730_238.las	Yes
730_240.las	Yes
730_242.las	Yes
730_244.las	Yes
732_150.las	Yes
732_152.las	Yes
732_154.las	Yes
732_156.las	Yes
732_158.las	Yes
732_160.las	Yes
732_162.las	Yes
732_164.las	Yes
732_166.las	Yes
732_168.las	Yes
732_170.las	Yes
732_172.las	Yes

2.9 Report on Point Families (Tiled Data) - continued

File	Point Families Present
732_174.las	Yes
732_176.las	Yes
732_178.las	Yes
732_180.las	Yes
732_182.las	Yes
732_184.las	Yes
732_186.las	Yes
732_188.las	Yes
732_190.las	Yes
732_192.las	Yes
732_194.las	Yes
732_196.las	Yes
732_198.las	Yes
732_200.las	Yes
732_202.las	Yes
732_204.las	Yes
732_206.las	Yes
732_208.las	Yes
732_210.las	Yes
732_212.las	Yes
732_214.las	Yes
732_216.las	Yes
732_218.las	Yes
732_220.las	Yes
732_222.las	Yes
732_224.las	Yes
732_226.las	Yes
732_228.las	Yes
732_230.las	Yes
732_232.las	Yes
732_234.las	Yes
732_236.las	Yes
732_238.las	Yes
732_240.las	Yes
732_242.las	Yes
732_244.las	Yes
734_148.las	Yes
734_150.las	Yes
734_152.las	Yes
734_154.las	Yes
734_156.las	Yes
734_158.las	Yes
734_160.las	Yes
734_162.las	Yes
734_164.las	Yes
734_166.las	Yes
734_168.las	Yes
734_170.las	Yes
734_172.las	Yes

2.9 Report on Point Families (Tiled Data) - continued

File	Point Families Present
734_174.las	Yes
734_176.las	Yes
734_178.las	Yes
734_180.las	Yes
734_182.las	Yes
734_184.las	Yes
734_186.las	Yes
734_188.las	Yes
734_190.las	Yes
734_192.las	Yes
734_194.las	Yes
734_196.las	Yes
734_198.las	Yes
734_200.las	Yes
734_202.las	Yes
734_204.las	Yes
734_206.las	Yes
734_208.las	Yes
734_210.las	Yes
734_212.las	Yes
734_214.las	Yes
734_216.las	Yes
734_218.las	Yes
734_220.las	Yes
734_222.las	Yes
734_224.las	Yes
734_226.las	Yes
734_228.las	Yes
734_230.las	Yes
734_232.las	Yes
734_234.las	Yes
734_236.las	Yes
734_238.las	Yes
734_240.las	Yes
734_242.las	Yes
734_244.las	Yes
736_146.las	Yes
736_148.las	Yes
736_150.las	Yes
736_152.las	Yes
736_154.las	Yes
736_156.las	Yes
736_158.las	Yes
736_160.las	Yes
736_162.las	Yes
736_164.las	Yes
736_166.las	Yes
736_168.las	Yes
736_170.las	Yes

2.9 Report on Point Families (Tiled Data) - continued

File	Point Families Present
736_172.las	Yes
736_174.las	Yes
736_176.las	Yes
736_178.las	Yes
736_180.las	Yes
736_182.las	Yes
736_184.las	Yes
736_186.las	Yes
736_188.las	Yes
736_190.las	Yes
736_192.las	Yes
736_194.las	Yes
736_196.las	Yes
736_198.las	Yes
736_200.las	Yes
736_202.las	Yes
736_204.las	Yes
736_206.las	Yes
736_208.las	Yes
736_210.las	Yes
736_212.las	Yes
736_214.las	Yes
736_216.las	Yes
736_218.las	Yes
736_220.las	Yes
736_222.las	Yes
736_224.las	Yes
736_226.las	Yes
736_228.las	Yes
736_230.las	Yes
736_232.las	Yes
736_234.las	Yes
736_236.las	Yes
736_238.las	Yes
736_240.las	Yes
736_242.las	Yes
736_244.las	Yes
738_146.las	Yes
738_148.las	Yes
738_150.las	Yes
738_152.las	Yes
738_154.las	Yes
738_156.las	Yes
738_158.las	Yes
738_160.las	Yes
738_162.las	Yes
738_164.las	Yes
738_166.las	Yes
738_168.las	Yes

2.9 Report on Point Families (Tiled Data) - continued

File	Point Families Present
738_170.las	Yes
738_172.las	Yes
738_174.las	Yes
738_176.las	Yes
738_178.las	Yes
738_180.las	Yes
738_182.las	Yes
738_184.las	Yes
738_186.las	Yes
738_188.las	Yes
738_190.las	Yes
738_192.las	Yes
738_194.las	Yes
738_196.las	Yes
738_198.las	Yes
738_200.las	Yes
738_202.las	Yes
738_204.las	Yes
738_206.las	Yes
738_208.las	Yes
738_210.las	Yes
738_212.las	Yes
738_214.las	Yes
738_216.las	Yes
738_218.las	Yes
738_220.las	Yes
738_222.las	Yes
738_224.las	Yes
738_226.las	Yes
738_228.las	Yes
738_230.las	Yes
738_232.las	Yes
738_234.las	Yes
738_236.las	Yes
738_238.las	Yes
738_240.las	Yes
738_242.las	Yes
738_244.las	Yes
740_148.las	Yes
740_150.las	Yes
740_152.las	Yes
740_154.las	Yes
740_156.las	Yes
740_158.las	Yes
740_160.las	Yes
740_162.las	Yes
740_164.las	Yes
740_166.las	Yes
740_168.las	Yes

2.9 Report on Point Families (Tiled Data) - continued

File	Point Families Present
740_170.las	Yes
740_172.las	Yes
740_174.las	Yes
740_176.las	Yes
740_178.las	Yes
740_180.las	Yes
740_182.las	Yes
740_184.las	Yes
740_186.las	Yes
740_188.las	Yes
740_190.las	Yes
740_192.las	Yes
740_194.las	Yes
740_196.las	Yes
740_198.las	Yes
740_200.las	Yes
740_202.las	Yes
740_204.las	Yes
740_206.las	Yes
740_208.las	Yes
740_210.las	Yes
740_212.las	Yes
740_214.las	Yes
740_216.las	Yes
740_218.las	Yes
740_220.las	Yes
740_222.las	Yes
740_224.las	Yes
740_226.las	Yes
740_228.las	Yes
740_230.las	Yes
740_232.las	Yes
740_234.las	Yes
740_236.las	Yes
740_238.las	Yes
740_240.las	Yes
740_242.las	Yes
740_244.las	Yes
742_150.las	Yes
742_152.las	Yes
742_154.las	Yes
742_156.las	Yes
742_158.las	Yes
742_160.las	Yes
742_162.las	Yes
742_164.las	Yes
742_166.las	Yes
742_168.las	Yes
742_170.las	Yes

2.9 Report on Point Families (Tiled Data) - continued

File	Point Families Present
742_172.las	Yes
742_174.las	Yes
742_176.las	Yes
742_178.las	Yes
742_180.las	Yes
742_182.las	Yes
742_184.las	Yes
742_186.las	Yes
742_188.las	Yes
742_190.las	Yes
742_192.las	Yes
742_194.las	Yes
742_196.las	Yes
742_198.las	Yes
742_200.las	Yes
742_202.las	Yes
742_204.las	Yes
742_206.las	Yes
742_208.las	Yes
742_210.las	Yes
742_212.las	Yes
742_214.las	Yes
742_216.las	Yes
742_218.las	Yes
742_220.las	Yes
742_222.las	Yes
742_224.las	Yes
742_226.las	Yes
742_228.las	Yes
742_230.las	Yes
742_232.las	Yes
742_234.las	Yes
742_236.las	Yes
742_238.las	Yes
742_240.las	Yes
742_242.las	Yes
742_244.las	Yes
744_152.las	Yes
744_154.las	Yes
744_156.las	Yes
744_158.las	Yes
744_160.las	Yes
744_162.las	Yes
744_164.las	Yes
744_166.las	Yes
744_168.las	Yes
744_170.las	Yes
744_172.las	Yes
744_174.las	Yes

2.9 Report on Point Families (Tiled Data) - continued

File	Point Families Present
744_176.las	Yes
744_178.las	Yes
744_180.las	Yes
744_182.las	Yes
744_184.las	Yes
744_186.las	Yes
744_188.las	Yes
744_190.las	Yes
744_192.las	Yes
744_194.las	Yes
744_196.las	Yes
744_198.las	Yes
744_200.las	Yes
744_202.las	Yes
744_204.las	Yes
744_206.las	Yes
744_208.las	Yes
744_210.las	Yes
744_212.las	Yes
744_214.las	Yes
744_216.las	Yes
744_218.las	Yes
744_220.las	Yes
744_222.las	Yes
744_224.las	Yes
744_226.las	Yes
744_228.las	Yes
744_230.las	Yes
744_232.las	Yes
744_234.las	Yes
744_236.las	Yes
744_238.las	Yes
744_240.las	Yes
744_242.las	Yes
744_244.las	Yes
746_154.las	Yes
746_156.las	Yes
746_158.las	Yes
746_160.las	Yes
746_162.las	Yes
746_164.las	Yes
746_166.las	Yes
746_168.las	Yes
746_170.las	Yes
746_172.las	Yes
746_174.las	Yes
746_176.las	Yes
746_178.las	Yes
746_180.las	Yes

2.9 Report on Point Families (Tiled Data) - continued

File	Point Families Present
746_182.las	Yes
746_184.las	Yes
746_186.las	Yes
746_188.las	Yes
746_190.las	Yes
746_192.las	Yes
746_194.las	Yes
746_196.las	Yes
746_198.las	Yes
746_200.las	Yes
746_202.las	Yes
746_204.las	Yes
746_206.las	Yes
746_208.las	Yes
746_210.las	Yes
746_212.las	Yes
746_214.las	Yes
746_216.las	Yes
746_218.las	Yes
746_220.las	Yes
746_222.las	Yes
746_224.las	Yes
746_226.las	Yes
746_228.las	Yes
746_230.las	Yes
746_232.las	Yes
746_234.las	Yes
746_236.las	Yes
746_238.las	Yes
746_240.las	Yes
746_242.las	Yes
746_244.las	Yes
748_156.las	Yes
748_158.las	Yes
748_160.las	Yes
748_162.las	Yes
748_164.las	Yes
748_166.las	Yes
748_168.las	Yes
748_170.las	Yes
748_172.las	Yes
748_174.las	Yes
748_176.las	Yes
748_178.las	Yes
748_180.las	Yes
748_182.las	Yes
748_184.las	Yes
748_186.las	Yes
748_188.las	Yes

2.9 Report on Point Families (Tiled Data) - continued

File	Point Families Present
748_190.las	Yes
748_192.las	Yes
748_194.las	Yes
748_196.las	Yes
748_198.las	Yes
748_200.las	Yes
748_202.las	Yes
748_204.las	Yes
748_206.las	Yes
748_208.las	Yes
748_210.las	Yes
748_212.las	Yes
748_214.las	Yes
748_216.las	Yes
748_218.las	Yes
748_220.las	Yes
748_222.las	Yes
748_224.las	Yes
748_226.las	Yes
748_228.las	Yes
748_230.las	Yes
748_232.las	Yes
748_234.las	Yes
748_236.las	Yes
748_238.las	Yes
748_240.las	Yes
748_242.las	Yes
748_244.las	Yes
750_158.las	Yes
750_160.las	Yes
750_162.las	Yes
750_164.las	Yes
750_166.las	Yes
750_168.las	Yes
750_170.las	Yes
750_172.las	Yes
750_174.las	Yes
750_176.las	Yes
750_178.las	Yes
750_180.las	Yes
750_182.las	Yes
750_184.las	Yes
750_186.las	Yes
750_188.las	Yes
750_190.las	Yes
750_192.las	Yes
750_194.las	Yes
750_196.las	Yes
750_198.las	Yes

2.9 Report on Point Families (Tiled Data) - continued

File	Point Families Present
750_200.las	Yes
750_202.las	Yes
750_204.las	Yes
750_206.las	Yes
750_208.las	Yes
750_210.las	Yes
750_212.las	Yes
750_214.las	Yes
750_216.las	Yes
750_218.las	Yes
750_220.las	Yes
750_222.las	Yes
750_224.las	Yes
750_226.las	Yes
750_228.las	Yes
750_230.las	Yes
750_232.las	Yes
750_234.las	Yes
750_236.las	Yes
750_238.las	Yes
750_240.las	Yes
750_242.las	Yes
750_244.las	Yes
752_160.las	Yes
752_162.las	Yes
752_164.las	Yes
752_166.las	Yes
752_168.las	Yes
752_170.las	Yes
752_172.las	Yes
752_174.las	Yes
752_176.las	Yes
752_178.las	Yes
752_180.las	Yes
752_182.las	Yes
752_184.las	Yes
752_186.las	Yes
752_188.las	Yes
752_190.las	Yes
752_192.las	Yes
752_194.las	Yes
752_196.las	Yes
752_198.las	Yes
752_200.las	Yes
752_202.las	Yes
752_204.las	Yes
752_206.las	Yes
752_208.las	Yes
752_210.las	Yes

2.9 Report on Point Families (Tiled Data) - continued

File	Point Families Present
752_212.las	Yes
752_214.las	Yes
752_216.las	Yes
752_218.las	Yes
752_220.las	Yes
752_222.las	Yes
752_224.las	Yes
752_226.las	Yes
752_228.las	Yes
752_230.las	Yes
752_232.las	Yes
752_234.las	Yes
752_236.las	Yes
752_238.las	Yes
752_240.las	Yes
752_242.las	Yes
752_244.las	Yes
754_162.las	Yes
754_164.las	Yes
754_166.las	Yes
754_168.las	Yes
754_170.las	Yes
754_172.las	Yes
754_174.las	Yes
754_176.las	Yes
754_178.las	Yes
754_180.las	Yes
754_182.las	Yes
754_184.las	Yes
754_186.las	Yes
754_188.las	Yes
754_190.las	Yes
754_192.las	Yes
754_194.las	Yes
754_196.las	Yes
754_198.las	Yes
754_200.las	Yes
754_202.las	Yes
754_204.las	Yes
754_206.las	Yes
754_208.las	Yes
754_210.las	Yes
754_212.las	Yes
754_214.las	Yes
754_216.las	Yes
754_218.las	Yes
754_220.las	Yes
754_222.las	Yes
754_224.las	Yes

2.9 Report on Point Families (Tiled Data) - continued

File	Point Families Present
754_226.las	Yes
754_228.las	Yes
754_230.las	Yes
754_232.las	Yes
754_234.las	Yes
754_236.las	Yes
754_238.las	Yes
754_240.las	Yes
754_242.las	Yes
754_244.las	Yes
756_164.las	Yes
756_166.las	Yes
756_168.las	Yes
756_170.las	Yes
756_172.las	Yes
756_174.las	Yes
756_176.las	Yes
756_178.las	Yes
756_180.las	Yes
756_182.las	Yes
756_184.las	Yes
756_186.las	Yes
756_188.las	Yes
756_190.las	Yes
756_192.las	Yes
756_194.las	Yes
756_196.las	Yes
756_198.las	Yes
756_200.las	Yes
756_202.las	Yes
756_204.las	Yes
756_206.las	Yes
756_208.las	Yes
756_210.las	Yes
756_212.las	Yes
756_214.las	Yes
756_216.las	Yes
756_218.las	Yes
756_220.las	Yes
756_222.las	Yes
756_224.las	Yes
756_226.las	Yes
756_228.las	Yes
756_230.las	Yes
756_232.las	Yes
756_234.las	Yes
756_236.las	Yes
756_238.las	Yes
756_240.las	Yes

2.9 Report on Point Families (Tiled Data) - continued

File	Point Families Present
756_242.las	Yes
756_244.las	Yes
758_166.las	Yes
758_168.las	Yes
758_170.las	Yes
758_172.las	Yes
758_174.las	Yes
758_176.las	Yes
758_178.las	Yes
758_180.las	Yes
758_182.las	Yes
758_184.las	Yes
758_186.las	Yes
758_188.las	Yes
758_190.las	Yes
758_192.las	Yes
758_194.las	Yes
758_196.las	Yes
758_198.las	Yes
758_200.las	Yes
758_202.las	Yes
758_204.las	Yes
758_206.las	Yes
758_208.las	Yes
758_210.las	Yes
758_212.las	Yes
758_214.las	Yes
758_216.las	Yes
758_218.las	Yes
758_220.las	Yes
758_222.las	Yes
758_224.las	Yes
758_226.las	Yes
758_228.las	Yes
758_230.las	Yes
758_232.las	Yes
758_234.las	Yes
758_236.las	Yes
758_238.las	Yes
758_240.las	Yes
758_242.las	Yes
758_244.las	Yes
760_170.las	Yes
760_172.las	Yes
760_174.las	Yes
760_176.las	Yes
760_178.las	Yes
760_180.las	Yes
760_182.las	Yes

2.9 Report on Point Families (Tiled Data) - continued

File	Point Families Present
760_184.las	Yes
760_186.las	Yes
760_188.las	Yes
760_190.las	Yes
760_192.las	Yes
760_194.las	Yes
760_196.las	Yes
760_198.las	Yes
760_200.las	Yes
760_202.las	Yes
760_204.las	Yes
760_206.las	Yes
760_208.las	Yes
760_210.las	Yes
760_212.las	Yes
760_214.las	Yes
760_216.las	Yes
760_218.las	Yes
760_220.las	Yes
760_222.las	Yes
760_224.las	Yes
760_226.las	Yes
760_228.las	Yes
760_230.las	Yes
760_232.las	Yes
760_234.las	Yes
760_236.las	Yes
760_238.las	Yes
760_240.las	Yes
760_242.las	Yes
760_244.las	Yes
762_176.las	Yes
762_178.las	Yes
762_180.las	Yes
762_182.las	Yes
762_184.las	Yes
762_186.las	Yes
762_188.las	Yes
762_190.las	Yes
762_192.las	Yes
762_194.las	Yes
762_196.las	Yes
762_198.las	Yes
762_200.las	Yes
762_202.las	Yes
762_204.las	Yes
762_206.las	Yes
762_208.las	Yes
762_210.las	Yes

2.9 Report on Point Families (Tiled Data) - continued

File	Point Families Present
762_212.las	Yes
762_214.las	Yes
762_216.las	Yes
762_218.las	Yes
762_220.las	Yes
762_222.las	Yes
762_224.las	Yes
762_226.las	Yes
762_228.las	Yes
762_230.las	Yes
762_232.las	Yes
762_234.las	Yes
762_236.las	Yes
762_238.las	Yes
762_240.las	Yes
762_242.las	Yes
762_244.las	Yes
764_180.las	Yes
764_182.las	Yes
764_184.las	Yes
764_186.las	Yes
764_188.las	Yes
764_190.las	Yes
764_192.las	Yes
764_194.las	Yes
764_196.las	Yes
764_198.las	Yes
764_200.las	Yes
764_202.las	Yes
764_204.las	Yes
764_206.las	Yes
764_208.las	Yes
764_210.las	Yes
764_212.las	Yes
764_214.las	Yes
764_216.las	Yes
764_218.las	Yes
764_220.las	Yes
764_222.las	Yes
764_224.las	Yes
764_226.las	Yes
764_228.las	Yes
764_230.las	Yes
764_232.las	Yes
764_234.las	Yes
764_236.las	Yes
764_238.las	Yes
764_240.las	Yes
764_242.las	Yes

2.9 Report on Point Families (Tiled Data) - continued

File	Point Families Present
764_244.las	Yes
766_182.las	Yes
766_184.las	Yes
766_186.las	Yes
766_188.las	Yes
766_190.las	Yes
766_192.las	Yes
766_194.las	Yes
766_196.las	Yes
766_198.las	Yes
766_200.las	Yes
766_202.las	Yes
766_204.las	Yes
766_206.las	Yes
766_208.las	Yes
766_210.las	Yes
766_212.las	Yes
766_214.las	Yes
766_216.las	Yes
766_218.las	Yes
766_220.las	Yes
766_222.las	Yes
766_224.las	Yes
766_226.las	Yes
766_228.las	Yes
766_230.las	Yes
766_232.las	Yes
766_234.las	Yes
766_236.las	Yes
766_238.las	Yes
766_240.las	Yes
766_242.las	Yes
766_244.las	Yes
768_186.las	Yes
768_188.las	Yes
768_190.las	Yes
768_192.las	Yes
768_194.las	Yes
768_196.las	Yes
768_198.las	Yes
768_200.las	Yes
768_202.las	Yes
768_204.las	Yes
768_206.las	Yes
768_208.las	Yes
768_210.las	Yes
768_212.las	Yes
768_214.las	Yes
768_216.las	Yes

2.9 Report on Point Families (Tiled Data) - continued

File	Point Families Present
768_218.las	Yes
768_220.las	Yes
768_222.las	Yes
768_224.las	Yes
768_226.las	Yes
768_228.las	Yes
768_230.las	Yes
768_232.las	Yes
768_234.las	Yes
768_236.las	Yes
768_238.las	Yes
768_240.las	Yes
768_242.las	Yes
768_244.las	Yes
770_186.las	Yes
770_188.las	Yes
770_190.las	Yes
770_192.las	Yes
770_194.las	Yes
770_196.las	Yes
770_198.las	Yes
770_200.las	Yes
770_202.las	Yes
770_204.las	Yes
770_206.las	Yes
770_208.las	Yes
770_210.las	Yes
770_212.las	Yes
770_214.las	Yes
770_216.las	Yes
770_218.las	Yes
770_220.las	Yes
770_222.las	Yes
770_224.las	Yes
770_226.las	Yes
770_228.las	Yes
770_230.las	Yes
770_232.las	Yes
770_234.las	Yes
770_236.las	Yes
770_238.las	Yes
770_240.las	Yes
770_242.las	Yes
770_244.las	Yes
772_188.las	Yes
772_190.las	Yes
772_192.las	Yes
772_194.las	Yes
772_196.las	Yes

2.9 Report on Point Families (Tiled Data) - continued

File	Point Families Present
772_198.las	Yes
772_200.las	Yes
772_202.las	Yes
772_204.las	Yes
772_206.las	Yes
772_208.las	Yes
772_210.las	Yes
772_212.las	Yes
772_214.las	Yes
772_216.las	Yes
772_218.las	Yes
772_220.las	Yes
772_222.las	Yes
772_224.las	Yes
772_226.las	Yes
772_228.las	Yes
772_230.las	Yes
772_232.las	Yes
772_234.las	Yes
772_236.las	Yes
772_238.las	Yes
772_240.las	Yes
772_242.las	Yes
772_244.las	Yes
774_190.las	Yes
774_192.las	Yes
774_194.las	Yes
774_196.las	Yes
774_198.las	Yes
774_200.las	Yes
774_202.las	Yes
774_204.las	Yes
774_206.las	Yes
774_208.las	Yes
774_210.las	Yes
774_212.las	Yes
774_214.las	Yes
774_216.las	Yes
774_218.las	Yes
774_220.las	Yes
774_222.las	Yes
774_224.las	Yes
774_226.las	Yes
774_228.las	Yes
774_230.las	Yes
774_232.las	Yes
774_234.las	Yes
774_236.las	Yes
774_238.las	Yes

2.9 Report on Point Families (Tiled Data) - continued

File	Point Families Present
774_240.las	Yes
774_242.las	Yes
774_244.las	Yes
776_192.las	Yes
776_194.las	Yes
776_196.las	Yes
776_198.las	Yes
776_200.las	Yes
776_202.las	Yes
776_204.las	Yes
776_206.las	Yes
776_208.las	Yes
776_210.las	Yes
776_212.las	Yes
776_214.las	Yes
776_216.las	Yes
776_218.las	Yes
776_220.las	Yes
776_222.las	Yes
776_224.las	Yes
776_226.las	Yes
776_228.las	Yes
776_230.las	Yes
776_232.las	Yes
776_234.las	Yes
776_236.las	Yes
776_238.las	Yes
776_240.las	Yes
776_242.las	Yes
776_244.las	Yes
776_246.las	Yes
776_248.las	Yes
776_250.las	Yes
776_252.las	Yes
776_254.las	Yes
776_256.las	Yes
776_258.las	Yes
776_260.las	Yes
776_262.las	Yes
776_264.las	Yes
776_266.las	Yes
776_268.las	Yes
776_270.las	Yes
776_272.las	Yes
776_274.las	Yes
776_276.las	Yes
776_278.las	Yes
776_280.las	Yes
776_282.las	Yes

2.9 Report on Point Families (Tiled Data) - continued

File	Point Families Present
776_284.las	Yes
776_286.las	Yes
776_288.las	Yes
776_290.las	Yes
776_292.las	Yes
776_294.las	Yes
776_296.las	Yes
776_298.las	Yes
776_300.las	Yes
776_302.las	Yes
776_304.las	Yes
776_306.las	Yes
776_308.las	Yes
776_310.las	Yes
776_312.las	Yes
778_194.las	Yes
778_196.las	Yes
778_198.las	Yes
778_200.las	Yes
778_202.las	Yes
778_204.las	Yes
778_206.las	Yes
778_208.las	Yes
778_210.las	Yes
778_212.las	Yes
778_214.las	Yes
778_216.las	Yes
778_218.las	Yes
778_220.las	Yes
778_222.las	Yes
778_224.las	Yes
778_226.las	Yes
778_228.las	Yes
778_230.las	Yes
778_232.las	Yes
778_234.las	Yes
778_236.las	Yes
778_238.las	Yes
778_240.las	Yes
778_242.las	Yes
778_244.las	Yes
778_246.las	Yes
778_248.las	Yes
778_250.las	Yes
778_252.las	Yes
778_254.las	Yes
778_256.las	Yes
778_258.las	Yes
778_260.las	Yes

2.9 Report on Point Families (Tiled Data) - continued

File	Point Families Present
778_262.las	Yes
778_264.las	Yes
778_266.las	Yes
778_268.las	Yes
778_270.las	Yes
778_272.las	Yes
778_274.las	Yes
778_276.las	Yes
778_278.las	Yes
778_280.las	Yes
778_282.las	Yes
778_284.las	Yes
778_286.las	Yes
778_288.las	Yes
778_290.las	Yes
778_292.las	Yes
778_294.las	Yes
778_296.las	Yes
778_298.las	Yes
778_300.las	Yes
778_302.las	Yes
778_304.las	Yes
778_306.las	Yes
778_308.las	Yes
778_310.las	Yes
778_312.las	Yes
780_196.las	Yes
780_198.las	Yes
780_200.las	Yes
780_202.las	Yes
780_204.las	Yes
780_206.las	Yes
780_208.las	Yes
780_210.las	Yes
780_212.las	Yes
780_214.las	Yes
780_216.las	Yes
780_218.las	Yes
780_220.las	Yes
780_222.las	Yes
780_224.las	Yes
780_226.las	Yes
780_228.las	Yes
780_230.las	Yes
780_232.las	Yes
780_234.las	Yes
780_236.las	Yes
780_238.las	Yes
780_240.las	Yes

2.9 Report on Point Families (Tiled Data) - continued

File	Point Families Present
780_242.las	Yes
780_244.las	Yes
780_246.las	Yes
780_248.las	Yes
780_250.las	Yes
780_252.las	Yes
780_254.las	Yes
780_256.las	Yes
780_258.las	Yes
780_260.las	Yes
780_262.las	Yes
780_264.las	Yes
780_266.las	Yes
780_268.las	Yes
780_270.las	Yes
780_272.las	Yes
780_274.las	Yes
780_276.las	Yes
780_278.las	Yes
780_280.las	Yes
780_282.las	Yes
780_284.las	Yes
780_286.las	Yes
780_288.las	Yes
780_290.las	Yes
780_292.las	Yes
780_294.las	Yes
780_296.las	Yes
780_298.las	Yes
780_300.las	Yes
780_302.las	Yes
780_304.las	Yes
780_306.las	Yes
780_308.las	Yes
780_310.las	Yes
780_312.las	Yes
782_198.las	Yes
782_200.las	Yes
782_202.las	Yes
782_204.las	Yes
782_206.las	Yes
782_208.las	Yes
782_210.las	Yes
782_212.las	Yes
782_214.las	Yes
782_216.las	Yes
782_218.las	Yes
782_220.las	Yes
782_222.las	Yes

2.9 Report on Point Families (Tiled Data) - continued

File	Point Families Present
782_224.las	Yes
782_226.las	Yes
782_228.las	Yes
782_230.las	Yes
782_232.las	Yes
782_234.las	Yes
782_236.las	Yes
782_238.las	Yes
782_240.las	Yes
782_242.las	Yes
782_244.las	Yes
782_246.las	Yes
782_248.las	Yes
782_250.las	Yes
782_252.las	Yes
782_254.las	Yes
782_256.las	Yes
782_258.las	Yes
782_260.las	Yes
782_262.las	Yes
782_264.las	Yes
782_266.las	Yes
782_268.las	Yes
782_270.las	Yes
782_272.las	Yes
782_274.las	Yes
782_276.las	Yes
782_278.las	Yes
782_280.las	Yes
782_282.las	Yes
782_284.las	Yes
782_286.las	Yes
782_288.las	Yes
782_290.las	Yes
782_292.las	Yes
782_294.las	Yes
782_296.las	Yes
782_298.las	Yes
782_300.las	Yes
782_302.las	Yes
782_304.las	Yes
782_306.las	Yes
782_308.las	Yes
782_310.las	Yes
782_312.las	Yes
784_200.las	Yes
784_202.las	Yes
784_204.las	Yes
784_206.las	Yes

2.9 Report on Point Families (Tiled Data) - continued

File	Point Families Present
784_208.las	Yes
784_210.las	Yes
784_212.las	Yes
784_214.las	Yes
784_216.las	Yes
784_218.las	Yes
784_220.las	Yes
784_222.las	Yes
784_224.las	Yes
784_226.las	Yes
784_228.las	Yes
784_230.las	Yes
784_232.las	Yes
784_234.las	Yes
784_236.las	Yes
784_238.las	Yes
784_240.las	Yes
784_242.las	Yes
784_244.las	Yes
784_246.las	Yes
784_248.las	Yes
784_250.las	Yes
784_252.las	Yes
784_254.las	Yes
784_256.las	Yes
784_258.las	Yes
784_260.las	Yes
784_262.las	Yes
784_264.las	Yes
784_266.las	Yes
784_268.las	Yes
784_270.las	Yes
784_272.las	Yes
784_274.las	Yes
784_276.las	Yes
784_278.las	Yes
784_280.las	Yes
784_282.las	Yes
784_284.las	Yes
784_286.las	Yes
784_288.las	Yes
784_290.las	Yes
784_292.las	Yes
784_294.las	Yes
784_296.las	Yes
784_298.las	Yes
784_300.las	Yes
784_302.las	Yes
784_304.las	Yes

2.9 Report on Point Families (Tiled Data) - continued

File	Point Families Present
784_306.las	Yes
784_308.las	Yes
784_310.las	Yes
784_312.las	Yes
786_200.las	Yes
786_202.las	Yes
786_204.las	Yes
786_206.las	Yes
786_208.las	Yes
786_210.las	Yes
786_212.las	Yes
786_214.las	Yes
786_216.las	Yes
786_218.las	Yes
786_220.las	Yes
786_222.las	Yes
786_224.las	Yes
786_226.las	Yes
786_228.las	Yes
786_230.las	Yes
786_232.las	Yes
786_234.las	Yes
786_236.las	Yes
786_238.las	Yes
786_240.las	Yes
786_242.las	Yes
786_244.las	Yes
786_246.las	Yes
786_248.las	Yes
786_250.las	Yes
786_252.las	Yes
786_254.las	Yes
786_256.las	Yes
786_258.las	Yes
786_260.las	Yes
786_262.las	Yes
786_264.las	Yes
786_266.las	Yes
786_268.las	Yes
786_270.las	Yes
786_272.las	Yes
786_274.las	Yes
786_276.las	Yes
786_278.las	Yes
786_280.las	Yes
786_282.las	Yes
786_284.las	Yes
786_286.las	Yes
786_288.las	Yes

2.9 Report on Point Families (Tiled Data) - continued

File	Point Families Present
786_290.las	Yes
786_292.las	Yes
786_294.las	Yes
786_296.las	Yes
786_298.las	Yes
786_300.las	Yes
786_302.las	Yes
786_304.las	Yes
786_306.las	Yes
786_308.las	Yes
786_310.las	Yes
788_202.las	Yes
788_204.las	Yes
788_206.las	Yes
788_208.las	Yes
788_210.las	Yes
788_212.las	Yes
788_214.las	Yes
788_216.las	Yes
788_218.las	Yes
788_220.las	Yes
788_222.las	Yes
788_224.las	Yes
788_226.las	Yes
788_228.las	Yes
788_230.las	Yes
788_232.las	Yes
788_234.las	Yes
788_236.las	Yes
788_238.las	Yes
788_240.las	Yes
788_242.las	Yes
788_244.las	Yes
788_246.las	Yes
788_248.las	Yes
788_250.las	Yes
788_252.las	Yes
788_254.las	Yes
788_256.las	Yes
788_258.las	Yes
788_260.las	Yes
788_262.las	Yes
788_264.las	Yes
788_266.las	Yes
788_268.las	Yes
788_270.las	Yes
788_272.las	Yes
788_274.las	Yes
788_276.las	Yes

2.9 Report on Point Families (Tiled Data) - continued

File	Point Families Present
788_278.las	Yes
788_280.las	Yes
788_282.las	Yes
788_284.las	Yes
788_286.las	Yes
788_288.las	Yes
788_290.las	Yes
788_292.las	Yes
788_294.las	Yes
788_296.las	Yes
788_298.las	Yes
788_300.las	Yes
788_302.las	Yes
788_304.las	Yes
788_306.las	Yes
788_308.las	Yes
788_310.las	Yes
790_202.las	Yes
790_204.las	Yes
790_206.las	Yes
790_208.las	Yes
790_210.las	Yes
790_212.las	Yes
790_214.las	Yes
790_216.las	Yes
790_218.las	Yes
790_220.las	Yes
790_222.las	Yes
790_224.las	Yes
790_226.las	Yes
790_228.las	Yes
790_230.las	Yes
790_232.las	Yes
790_234.las	Yes
790_236.las	Yes
790_238.las	Yes
790_240.las	Yes
790_242.las	Yes
790_244.las	Yes
790_246.las	Yes
790_248.las	Yes
790_250.las	Yes
790_252.las	Yes
790_254.las	Yes
790_256.las	Yes
790_258.las	Yes
790_260.las	Yes
790_262.las	Yes
790_264.las	Yes

2.9 Report on Point Families (Tiled Data) - continued

File	Point Families Present
790_266.las	Yes
790_268.las	Yes
790_270.las	Yes
790_272.las	Yes
790_274.las	Yes
790_276.las	Yes
790_278.las	Yes
790_280.las	Yes
790_282.las	Yes
790_284.las	Yes
790_286.las	Yes
790_288.las	Yes
790_290.las	Yes
790_292.las	Yes
790_294.las	Yes
790_296.las	Yes
790_298.las	Yes
790_300.las	Yes
790_302.las	Yes
790_304.las	Yes
790_306.las	Yes
790_308.las	Yes
790_310.las	Yes
792_204.las	Yes
792_206.las	Yes
792_208.las	Yes
792_210.las	Yes
792_212.las	Yes
792_214.las	Yes
792_216.las	Yes
792_218.las	Yes
792_220.las	Yes
792_222.las	Yes
792_224.las	Yes
792_226.las	Yes
792_228.las	Yes
792_230.las	Yes
792_232.las	Yes
792_234.las	Yes
792_236.las	Yes
792_238.las	Yes
792_240.las	Yes
792_242.las	Yes
792_244.las	Yes
792_246.las	Yes
792_248.las	Yes
792_250.las	Yes
792_252.las	Yes
792_254.las	Yes

2.9 Report on Point Families (Tiled Data) - continued

File	Point Families Present
792_256.las	Yes
792_258.las	Yes
792_260.las	Yes
792_262.las	Yes
792_264.las	Yes
792_266.las	Yes
792_268.las	Yes
792_270.las	Yes
792_272.las	Yes
792_274.las	Yes
792_276.las	Yes
792_278.las	Yes
792_280.las	Yes
792_282.las	Yes
792_284.las	Yes
792_286.las	Yes
792_288.las	Yes
792_290.las	Yes
792_292.las	Yes
792_294.las	Yes
792_296.las	Yes
792_298.las	Yes
792_300.las	Yes
792_302.las	Yes
792_304.las	Yes
792_306.las	Yes
792_308.las	Yes
792_310.las	Yes
794_204.las	Yes
794_206.las	Yes
794_208.las	Yes
794_210.las	Yes
794_212.las	Yes
794_214.las	Yes
794_216.las	Yes
794_218.las	Yes
794_220.las	Yes
794_222.las	Yes
794_224.las	Yes
794_226.las	Yes
794_228.las	Yes
794_230.las	Yes
794_232.las	Yes
794_234.las	Yes
794_236.las	Yes
794_238.las	Yes
794_240.las	Yes
794_242.las	Yes
794_244.las	Yes

2.9 Report on Point Families (Tiled Data) - continued

File	Point Families Present
794_246.las	Yes
794_248.las	Yes
794_250.las	Yes
794_252.las	Yes
794_254.las	Yes
794_256.las	Yes
794_258.las	Yes
794_260.las	Yes
794_262.las	Yes
794_264.las	Yes
794_266.las	Yes
794_268.las	Yes
794_270.las	Yes
794_272.las	Yes
794_274.las	Yes
794_276.las	Yes
794_278.las	Yes
794_280.las	Yes
794_282.las	Yes
794_284.las	Yes
794_286.las	Yes
794_288.las	Yes
794_290.las	Yes
794_292.las	Yes
794_294.las	Yes
794_296.las	Yes
794_298.las	Yes
794_300.las	Yes
794_302.las	Yes
794_304.las	Yes
794_306.las	Yes
794_308.las	Yes
794_310.las	Yes
796_204.las	Yes
796_206.las	Yes
796_208.las	Yes
796_210.las	Yes
796_212.las	Yes
796_214.las	Yes
796_216.las	Yes
796_218.las	Yes
796_220.las	Yes
796_222.las	Yes
796_224.las	Yes
796_226.las	Yes
796_228.las	Yes
796_230.las	Yes
796_232.las	Yes
796_234.las	Yes

2.9 Report on Point Families (Tiled Data) - continued

File	Point Families Present
796_236.las	Yes
796_238.las	Yes
796_240.las	Yes
796_242.las	Yes
796_244.las	Yes
796_246.las	Yes
796_248.las	Yes
796_250.las	Yes
796_252.las	Yes
796_254.las	Yes
796_256.las	Yes
796_258.las	Yes
796_260.las	Yes
796_262.las	Yes
796_264.las	Yes
796_266.las	Yes
796_268.las	Yes
796_270.las	Yes
796_272.las	Yes
796_274.las	Yes
796_276.las	Yes
796_278.las	Yes
796_280.las	Yes
796_282.las	Yes
796_284.las	Yes
796_286.las	Yes
796_288.las	Yes
796_290.las	Yes
796_292.las	Yes
796_294.las	Yes
796_296.las	Yes
796_298.las	Yes
796_300.las	Yes
796_302.las	Yes
796_304.las	Yes
796_306.las	Yes
796_308.las	Yes
796_310.las	Yes
798_204.las	Yes
798_206.las	Yes
798_208.las	Yes
798_210.las	Yes
798_212.las	Yes
798_214.las	Yes
798_216.las	Yes
798_218.las	Yes
798_220.las	Yes
798_222.las	Yes
798_224.las	Yes

2.9 Report on Point Families (Tiled Data) - continued

File	Point Families Present
798_226.las	Yes
798_228.las	Yes
798_230.las	Yes
798_232.las	Yes
798_234.las	Yes
798_236.las	Yes
798_238.las	Yes
798_240.las	Yes
798_242.las	Yes
798_244.las	Yes
798_246.las	Yes
798_248.las	Yes
798_250.las	Yes
798_252.las	Yes
798_254.las	Yes
798_256.las	Yes
798_258.las	Yes
798_260.las	Yes
798_262.las	Yes
798_264.las	Yes
798_266.las	Yes
798_268.las	Yes
798_270.las	Yes
798_272.las	Yes
798_274.las	Yes
798_276.las	Yes
798_278.las	Yes
798_280.las	Yes
798_282.las	Yes
798_284.las	Yes
798_286.las	Yes
798_288.las	Yes
798_290.las	Yes
798_292.las	Yes
798_294.las	Yes
798_296.las	Yes
798_298.las	Yes
798_300.las	Yes
798_302.las	Yes
798_304.las	Yes
798_306.las	Yes
798_308.las	Yes
798_310.las	Yes
800_204.las	Yes
800_206.las	Yes
800_208.las	Yes
800_210.las	Yes
800_212.las	Yes
800_214.las	Yes

2.9 Report on Point Families (Tiled Data) - continued

File	Point Families Present
800_216.las	Yes
800_218.las	Yes
800_220.las	Yes
800_222.las	Yes
800_224.las	Yes
800_226.las	Yes
800_228.las	Yes
800_230.las	Yes
800_232.las	Yes
800_234.las	Yes
800_236.las	Yes
800_238.las	Yes
800_240.las	Yes
800_242.las	Yes
800_244.las	Yes
800_246.las	Yes
800_248.las	Yes
800_250.las	Yes
800_252.las	Yes
800_254.las	Yes
800_256.las	Yes
800_258.las	Yes
800_260.las	Yes
800_262.las	Yes
800_264.las	Yes
800_266.las	Yes
800_268.las	Yes
800_270.las	Yes
800_272.las	Yes
800_274.las	Yes
800_276.las	Yes
800_278.las	Yes
800_280.las	Yes
800_282.las	Yes
800_284.las	Yes
800_286.las	Yes
800_288.las	Yes
800_290.las	Yes
800_292.las	Yes
800_294.las	Yes
800_296.las	Yes
800_298.las	Yes
800_300.las	Yes
800_302.las	Yes
800_304.las	Yes
800_306.las	Yes
800_308.las	Yes
800_310.las	Yes
802_204.las	Yes

2.9 Report on Point Families (Tiled Data) - continued

File	Point Families Present
802_206.las	Yes
802_208.las	Yes
802_210.las	Yes
802_212.las	Yes
802_214.las	Yes
802_216.las	Yes
802_218.las	Yes
802_220.las	Yes
802_222.las	Yes
802_224.las	Yes
802_226.las	Yes
802_228.las	Yes
802_230.las	Yes
802_232.las	Yes
802_234.las	Yes
802_236.las	Yes
802_238.las	Yes
802_240.las	Yes
802_242.las	Yes
802_244.las	Yes
802_246.las	Yes
802_248.las	Yes
802_250.las	Yes
802_252.las	Yes
802_254.las	Yes
802_256.las	Yes
802_258.las	Yes
802_260.las	Yes
802_262.las	Yes
802_264.las	Yes
802_266.las	Yes
802_268.las	Yes
802_270.las	Yes
802_272.las	Yes
802_274.las	Yes
802_276.las	Yes
802_278.las	Yes
802_280.las	Yes
802_282.las	Yes
802_284.las	Yes
802_286.las	Yes
802_288.las	Yes
802_290.las	Yes
802_292.las	Yes
802_294.las	Yes
802_296.las	Yes
802_298.las	Yes
802_300.las	Yes
802_302.las	Yes

2.9 Report on Point Families (Tiled Data) - continued

File	Point Families Present
802_304.las	Yes
802_306.las	Yes
802_308.las	Yes
802_310.las	Yes
804_204.las	Yes
804_206.las	Yes
804_208.las	Yes
804_210.las	Yes
804_212.las	Yes
804_214.las	Yes
804_216.las	Yes
804_218.las	Yes
804_220.las	Yes
804_222.las	Yes
804_224.las	Yes
804_226.las	Yes
804_228.las	Yes
804_230.las	Yes
804_232.las	Yes
804_234.las	Yes
804_236.las	Yes
804_238.las	Yes
804_240.las	Yes
804_242.las	Yes
804_244.las	Yes
804_246.las	Yes
804_248.las	Yes
804_250.las	Yes
804_252.las	Yes
804_254.las	Yes
804_256.las	Yes
804_258.las	Yes
804_260.las	Yes
804_262.las	Yes
804_264.las	Yes
804_266.las	Yes
804_268.las	Yes
804_270.las	Yes
804_272.las	Yes
804_274.las	Yes
804_276.las	Yes
804_278.las	Yes
804_280.las	Yes
804_282.las	Yes
804_284.las	Yes
804_286.las	Yes
804_288.las	Yes
804_290.las	Yes
804_292.las	Yes

2.9 Report on Point Families (Tiled Data) - continued

File	Point Families Present
804_294.las	Yes
804_296.las	Yes
804_298.las	Yes
804_300.las	Yes
804_302.las	Yes
804_304.las	Yes
804_306.las	Yes
804_308.las	Yes
804_310.las	Yes
806_204.las	Yes
806_206.las	Yes
806_208.las	Yes
806_210.las	Yes
806_212.las	Yes
806_214.las	Yes
806_216.las	Yes
806_218.las	Yes
806_220.las	Yes
806_222.las	Yes
806_224.las	Yes
806_226.las	Yes
806_228.las	Yes
806_230.las	Yes
806_232.las	Yes
806_234.las	Yes
806_236.las	Yes
806_238.las	Yes
806_240.las	Yes
806_242.las	Yes
806_244.las	Yes
806_246.las	Yes
806_248.las	Yes
806_250.las	Yes
806_252.las	Yes
806_254.las	Yes
806_256.las	Yes
806_258.las	Yes
806_260.las	Yes
806_262.las	Yes
806_264.las	Yes
806_266.las	Yes
806_268.las	Yes
806_270.las	Yes
806_272.las	Yes
806_274.las	Yes
806_276.las	Yes
806_278.las	Yes
806_280.las	Yes
806_282.las	Yes

2.9 Report on Point Families (Tiled Data) - continued

File	Point Families Present
806_284.las	Yes
806_286.las	Yes
806_288.las	Yes
806_290.las	Yes
806_292.las	Yes
806_294.las	Yes
806_296.las	Yes
806_298.las	Yes
806_300.las	Yes
806_302.las	Yes
806_304.las	Yes
806_306.las	Yes
806_308.las	Yes
806_310.las	Yes
808_204.las	Yes
808_206.las	Yes
808_208.las	Yes
808_210.las	Yes
808_212.las	Yes
808_214.las	Yes
808_216.las	Yes
808_218.las	Yes
808_220.las	Yes
808_222.las	Yes
808_224.las	Yes
808_226.las	Yes
808_228.las	Yes
808_230.las	Yes
808_232.las	Yes
808_234.las	Yes
808_236.las	Yes
808_238.las	Yes
808_240.las	Yes
808_242.las	Yes
808_244.las	Yes
808_246.las	Yes
808_248.las	Yes
808_250.las	Yes
808_252.las	Yes
808_254.las	Yes
808_256.las	Yes
808_258.las	Yes
808_260.las	Yes
808_262.las	Yes
808_264.las	Yes
808_266.las	Yes
808_268.las	Yes
808_270.las	Yes
808_272.las	Yes

2.9 Report on Point Families (Tiled Data) - continued

File	Point Families Present
808_274.las	Yes
808_276.las	Yes
808_278.las	Yes
808_280.las	Yes
808_282.las	Yes
808_284.las	Yes
808_286.las	Yes
808_288.las	Yes
808_290.las	Yes
808_292.las	Yes
808_294.las	Yes
808_296.las	Yes
808_298.las	Yes
808_300.las	Yes
808_302.las	Yes
808_304.las	Yes
808_306.las	Yes
808_308.las	Yes
808_310.las	Yes
810_204.las	Yes
810_206.las	Yes
810_208.las	Yes
810_210.las	Yes
810_212.las	Yes
810_214.las	Yes
810_216.las	Yes
810_218.las	Yes
810_220.las	Yes
810_222.las	Yes
810_224.las	Yes
810_226.las	Yes
810_228.las	Yes
810_230.las	Yes
810_232.las	Yes
810_234.las	Yes
810_236.las	Yes
810_238.las	Yes
810_240.las	Yes
810_242.las	Yes
810_244.las	Yes
810_246.las	Yes
810_248.las	Yes
810_250.las	Yes
810_252.las	Yes
810_254.las	Yes
810_256.las	Yes
810_258.las	Yes
810_260.las	Yes
810_262.las	Yes

2.9 Report on Point Families (Tiled Data) - continued

File	Point Families Present
810_264.las	Yes
810_266.las	Yes
810_268.las	Yes
810_270.las	Yes
810_272.las	Yes
810_274.las	Yes
810_276.las	Yes
810_278.las	Yes
810_280.las	Yes
810_282.las	Yes
810_284.las	Yes
810_286.las	Yes
810_288.las	Yes
810_290.las	Yes
810_292.las	Yes
810_294.las	Yes
810_296.las	Yes
810_298.las	Yes
810_300.las	Yes
810_302.las	Yes
810_304.las	Yes
810_306.las	Yes
810_308.las	Yes
810_310.las	Yes
812_202.las	Yes
812_204.las	Yes
812_206.las	Yes
812_208.las	Yes
812_210.las	Yes
812_212.las	Yes
812_214.las	Yes
812_216.las	Yes
812_218.las	Yes
812_220.las	Yes
812_222.las	Yes
812_224.las	Yes
812_226.las	Yes
812_228.las	Yes
812_230.las	Yes
812_232.las	Yes
812_234.las	Yes
812_236.las	Yes
812_238.las	Yes
812_240.las	Yes
812_242.las	Yes
812_244.las	Yes
812_246.las	Yes
812_248.las	Yes
812_250.las	Yes

2.9 Report on Point Families (Tiled Data) - continued

File	Point Families Present
812_252.las	Yes
812_254.las	Yes
812_256.las	Yes
812_258.las	Yes
812_260.las	Yes
812_262.las	Yes
812_264.las	Yes
812_266.las	Yes
812_268.las	Yes
812_270.las	Yes
812_272.las	Yes
812_274.las	Yes
812_276.las	Yes
812_278.las	Yes
812_280.las	Yes
812_282.las	Yes
812_284.las	Yes
812_286.las	Yes
812_288.las	Yes
812_290.las	Yes
812_292.las	Yes
812_294.las	Yes
812_296.las	Yes
812_298.las	Yes
812_300.las	Yes
812_302.las	Yes
812_304.las	Yes
812_306.las	Yes
812_308.las	Yes
812_310.las	Yes
814_202.las	Yes
814_204.las	Yes
814_206.las	Yes
814_208.las	Yes
814_210.las	Yes
814_212.las	Yes
814_214.las	Yes
814_216.las	Yes
814_218.las	Yes
814_220.las	Yes
814_222.las	Yes
814_224.las	Yes
814_226.las	Yes
814_228.las	Yes
814_230.las	Yes
814_232.las	Yes
814_234.las	Yes
814_236.las	Yes
814_238.las	Yes

2.9 Report on Point Families (Tiled Data) - continued

File	Point Families Present
814_240.las	Yes
814_242.las	Yes
814_244.las	Yes
814_246.las	Yes
814_248.las	Yes
814_250.las	Yes
814_252.las	Yes
814_254.las	Yes
814_256.las	Yes
814_258.las	Yes
814_260.las	Yes
814_262.las	Yes
814_264.las	Yes
814_266.las	Yes
814_268.las	Yes
814_270.las	Yes
814_272.las	Yes
814_274.las	Yes
814_276.las	Yes
814_278.las	Yes
814_280.las	Yes
814_282.las	Yes
814_284.las	Yes
814_286.las	Yes
814_288.las	Yes
814_290.las	Yes
814_292.las	Yes
814_294.las	Yes
814_296.las	Yes
814_298.las	Yes
814_300.las	Yes
814_302.las	Yes
814_304.las	Yes
814_306.las	Yes
814_308.las	Yes
814_310.las	Yes
816_200.las	Yes
816_202.las	Yes
816_204.las	Yes
816_206.las	Yes
816_208.las	Yes
816_210.las	Yes
816_212.las	Yes
816_214.las	Yes
816_216.las	Yes
816_218.las	Yes
816_220.las	Yes
816_222.las	Yes
816_224.las	Yes

2.9 Report on Point Families (Tiled Data) - continued

File	Point Families Present
816_226.las	Yes
816_228.las	Yes
816_230.las	Yes
816_232.las	Yes
816_234.las	Yes
816_236.las	Yes
816_238.las	Yes
816_240.las	Yes
816_242.las	Yes
816_244.las	Yes
816_246.las	Yes
816_248.las	Yes
816_250.las	Yes
816_252.las	Yes
816_254.las	Yes
816_256.las	Yes
816_258.las	Yes
816_260.las	Yes
816_262.las	Yes
816_264.las	Yes
816_266.las	Yes
816_268.las	Yes
816_270.las	Yes
816_272.las	Yes
816_274.las	Yes
816_276.las	Yes
816_278.las	Yes
816_280.las	Yes
816_282.las	Yes
816_284.las	Yes
816_286.las	Yes
816_288.las	Yes
816_290.las	Yes
816_292.las	Yes
816_294.las	Yes
816_296.las	Yes
816_298.las	Yes
816_300.las	Yes
816_302.las	Yes
816_304.las	Yes
816_306.las	Yes
816_308.las	Yes
816_310.las	Yes
818_200.las	Yes
818_202.las	Yes
818_204.las	Yes
818_206.las	Yes
818_208.las	Yes
818_210.las	Yes

2.9 Report on Point Families (Tiled Data) - continued

File	Point Families Present
818_212.las	Yes
818_214.las	Yes
818_216.las	Yes
818_218.las	Yes
818_220.las	Yes
818_222.las	Yes
818_224.las	Yes
818_226.las	Yes
818_228.las	Yes
818_230.las	Yes
818_232.las	Yes
818_234.las	Yes
818_236.las	Yes
818_238.las	Yes
818_240.las	Yes
818_242.las	Yes
818_244.las	Yes
818_246.las	Yes
818_248.las	Yes
818_250.las	Yes
818_252.las	Yes
818_254.las	Yes
818_256.las	Yes
818_258.las	Yes
818_260.las	Yes
818_262.las	Yes
818_264.las	Yes
818_266.las	Yes
818_268.las	Yes
818_270.las	Yes
818_272.las	Yes
818_274.las	Yes
818_276.las	Yes
818_278.las	Yes
818_280.las	Yes
818_282.las	Yes
818_284.las	Yes
818_286.las	Yes
818_288.las	Yes
818_290.las	Yes
818_292.las	Yes
818_294.las	Yes
818_296.las	Yes
818_298.las	Yes
818_300.las	Yes
818_302.las	Yes
818_304.las	Yes
818_306.las	Yes
818_308.las	Yes

2.9 Report on Point Families (Tiled Data) - continued

File	Point Families Present
820_200.las	Yes
820_202.las	Yes
820_204.las	Yes
820_206.las	Yes
820_208.las	Yes
820_210.las	Yes
820_212.las	Yes
820_214.las	Yes
820_216.las	Yes
820_218.las	Yes
820_220.las	Yes
820_222.las	Yes
820_224.las	Yes
820_226.las	Yes
820_228.las	Yes
820_230.las	Yes
820_232.las	Yes
820_234.las	Yes
820_236.las	Yes
820_238.las	Yes
820_240.las	Yes
820_242.las	Yes
820_244.las	Yes
820_246.las	Yes
820_248.las	Yes
820_250.las	Yes
820_252.las	Yes
820_254.las	Yes
820_256.las	Yes
820_258.las	Yes
820_260.las	Yes
820_262.las	Yes
820_264.las	Yes
820_266.las	Yes
820_268.las	Yes
820_270.las	Yes
820_272.las	Yes
820_274.las	Yes
820_276.las	Yes
820_278.las	Yes
820_280.las	Yes
820_282.las	Yes
820_284.las	Yes
820_286.las	Yes
820_288.las	Yes
820_290.las	Yes
820_292.las	Yes
820_294.las	Yes
820_296.las	Yes

2.9 Report on Point Families (Tiled Data) - continued

File	Point Families Present
820_298.las	Yes
820_300.las	Yes
820_302.las	Yes
820_304.las	Yes
820_306.las	Yes
820_308.las	Yes
822_198.las	Yes
822_200.las	Yes
822_202.las	Yes
822_204.las	Yes
822_206.las	Yes
822_208.las	Yes
822_210.las	Yes
822_212.las	Yes
822_214.las	Yes
822_216.las	Yes
822_218.las	Yes
822_220.las	Yes
822_222.las	Yes
822_224.las	Yes
822_226.las	Yes
822_228.las	Yes
822_230.las	Yes
822_232.las	Yes
822_234.las	Yes
822_236.las	Yes
822_238.las	Yes
822_240.las	Yes
822_242.las	Yes
822_244.las	Yes
822_246.las	Yes
822_248.las	Yes
822_250.las	Yes
822_252.las	Yes
822_254.las	Yes
822_256.las	Yes
822_258.las	Yes
822_260.las	Yes
822_262.las	Yes
822_264.las	Yes
822_266.las	Yes
822_268.las	Yes
822_270.las	Yes
822_272.las	Yes
822_274.las	Yes
822_276.las	Yes
822_278.las	Yes
822_280.las	Yes
822_282.las	Yes

2.9 Report on Point Families (Tiled Data) - continued

File	Point Families Present
822_284.las	Yes
822_286.las	Yes
822_288.las	Yes
822_290.las	Yes
822_292.las	Yes
822_294.las	Yes
822_296.las	Yes
822_298.las	Yes
822_300.las	Yes
822_302.las	Yes
822_304.las	Yes
822_306.las	Yes
822_308.las	Yes
824_198.las	Yes
824_200.las	Yes
824_202.las	Yes
824_204.las	Yes
824_206.las	Yes
824_208.las	Yes
824_210.las	Yes
824_212.las	Yes
824_214.las	Yes
824_216.las	Yes
824_218.las	Yes
824_220.las	Yes
824_222.las	Yes
824_224.las	Yes
824_226.las	Yes
824_228.las	Yes
824_230.las	Yes
824_232.las	Yes
824_234.las	Yes
824_236.las	Yes
824_238.las	Yes
824_240.las	Yes
824_242.las	Yes
824_244.las	Yes
824_246.las	Yes
824_248.las	Yes
824_250.las	Yes
824_252.las	Yes
824_254.las	Yes
824_256.las	Yes
824_258.las	Yes
824_260.las	Yes
824_262.las	Yes
824_264.las	Yes
824_266.las	Yes
824_268.las	Yes

2.9 Report on Point Families (Tiled Data) - continued

File	Point Families Present
824_270.las	Yes
824_272.las	Yes
824_274.las	Yes
824_276.las	Yes
824_278.las	Yes
824_280.las	Yes
824_282.las	Yes
824_284.las	Yes
824_286.las	Yes
824_288.las	Yes
824_290.las	Yes
824_292.las	Yes
824_294.las	Yes
824_296.las	Yes
824_298.las	Yes
824_300.las	Yes
824_302.las	Yes
824_304.las	Yes
824_306.las	Yes
824_308.las	Yes
826_198.las	Yes
826_200.las	Yes
826_202.las	Yes
826_204.las	Yes
826_206.las	Yes
826_208.las	Yes
826_210.las	Yes
826_212.las	Yes
826_214.las	Yes
826_216.las	Yes
826_218.las	Yes
826_220.las	Yes
826_222.las	Yes
826_224.las	Yes
826_226.las	Yes
826_228.las	Yes
826_230.las	Yes
826_232.las	Yes
826_234.las	Yes
826_236.las	Yes
826_238.las	Yes
826_240.las	Yes
826_242.las	Yes
826_244.las	Yes
826_246.las	Yes
826_248.las	Yes
826_250.las	Yes
826_252.las	Yes
826_254.las	Yes

2.9 Report on Point Families (Tiled Data) - continued

File	Point Families Present
826_256.las	Yes
826_258.las	Yes
826_260.las	Yes
826_262.las	Yes
826_264.las	Yes
826_266.las	Yes
826_268.las	Yes
826_270.las	Yes
826_272.las	Yes
826_274.las	Yes
826_276.las	Yes
826_278.las	Yes
826_280.las	Yes
826_282.las	Yes
826_284.las	Yes
826_286.las	Yes
826_288.las	Yes
826_290.las	Yes
826_292.las	Yes
826_294.las	Yes
826_296.las	Yes
826_298.las	Yes
826_300.las	Yes
826_302.las	Yes
826_304.las	Yes
826_306.las	Yes
826_308.las	Yes
828_196.las	Yes
828_198.las	Yes
828_200.las	Yes
828_202.las	Yes
828_204.las	Yes
828_206.las	Yes
828_208.las	Yes
828_210.las	Yes
828_212.las	Yes
828_214.las	Yes
828_216.las	Yes
828_218.las	Yes
828_220.las	Yes
828_222.las	Yes
828_224.las	Yes
828_226.las	Yes
828_228.las	Yes
828_230.las	Yes
828_232.las	Yes
828_234.las	Yes
828_236.las	Yes
828_238.las	Yes

2.9 Report on Point Families (Tiled Data) - continued

File	Point Families Present
828_240.las	Yes
828_242.las	Yes
828_244.las	Yes
828_246.las	Yes
828_248.las	Yes
828_250.las	Yes
828_252.las	Yes
828_254.las	Yes
828_256.las	Yes
828_258.las	Yes
828_260.las	Yes
828_262.las	Yes
828_264.las	Yes
828_266.las	Yes
828_268.las	Yes
828_270.las	Yes
828_272.las	Yes
828_274.las	Yes
828_276.las	Yes
828_278.las	Yes
828_280.las	Yes
828_282.las	Yes
828_284.las	Yes
828_286.las	Yes
828_288.las	Yes
828_290.las	Yes
828_292.las	Yes
828_294.las	Yes
828_296.las	Yes
828_298.las	Yes
828_300.las	Yes
828_302.las	Yes
828_304.las	Yes
828_306.las	Yes
828_308.las	Yes
830_196.las	Yes
830_198.las	Yes
830_200.las	Yes
830_202.las	Yes
830_204.las	Yes
830_206.las	Yes
830_208.las	Yes
830_210.las	Yes
830_212.las	Yes
830_214.las	Yes
830_216.las	Yes
830_218.las	Yes
830_220.las	Yes
830_222.las	Yes

2.9 Report on Point Families (Tiled Data) - continued

File	Point Families Present
830_224.las	Yes
830_226.las	Yes
830_228.las	Yes
830_230.las	Yes
830_232.las	Yes
830_234.las	Yes
830_236.las	Yes
830_238.las	Yes
830_240.las	Yes
830_242.las	Yes
830_244.las	Yes
830_246.las	Yes
830_248.las	Yes
830_250.las	Yes
830_252.las	Yes
830_254.las	Yes
830_256.las	Yes
830_258.las	Yes
830_260.las	Yes
830_262.las	Yes
830_264.las	Yes
830_266.las	Yes
830_268.las	Yes
830_270.las	Yes
830_272.las	Yes
830_274.las	Yes
830_276.las	Yes
830_278.las	Yes
830_280.las	Yes
830_282.las	Yes
830_284.las	Yes
830_286.las	Yes
830_288.las	Yes
830_290.las	Yes
830_292.las	Yes
830_294.las	Yes
830_296.las	Yes
830_298.las	Yes
830_300.las	Yes
830_302.las	Yes
830_304.las	Yes
830_306.las	Yes
830_308.las	Yes
832_194.las	Yes
832_196.las	Yes
832_198.las	Yes
832_200.las	Yes
832_202.las	Yes
832_204.las	Yes

2.9 Report on Point Families (Tiled Data) - continued

File	Point Families Present
832_206.las	Yes
832_208.las	Yes
832_210.las	Yes
832_212.las	Yes
832_214.las	Yes
832_216.las	Yes
832_218.las	Yes
832_220.las	Yes
832_222.las	Yes
832_224.las	Yes
832_226.las	Yes
832_228.las	Yes
832_230.las	Yes
832_232.las	Yes
832_234.las	Yes
832_236.las	Yes
832_238.las	Yes
832_240.las	Yes
832_242.las	Yes
832_244.las	Yes
832_246.las	Yes
832_248.las	Yes
832_250.las	Yes
832_252.las	Yes
832_254.las	Yes
832_256.las	Yes
832_258.las	Yes
832_260.las	Yes
832_262.las	Yes
832_264.las	Yes
832_266.las	Yes
832_268.las	Yes
832_270.las	Yes
832_272.las	Yes
832_274.las	Yes
832_276.las	Yes
832_278.las	Yes
832_280.las	Yes
832_282.las	Yes
832_284.las	Yes
832_286.las	Yes
832_288.las	Yes
832_290.las	Yes
832_292.las	Yes
832_294.las	Yes
832_296.las	Yes
832_298.las	Yes
832_300.las	Yes
832_302.las	Yes

2.9 Report on Point Families (Tiled Data) - continued

File	Point Families Present
832_304.las	Yes
832_306.las	Yes
832_308.las	Yes
834_194.las	Yes
834_196.las	Yes
834_198.las	Yes
834_200.las	Yes
834_202.las	Yes
834_204.las	Yes
834_206.las	Yes
834_208.las	Yes
834_210.las	Yes
834_212.las	Yes
834_214.las	Yes
834_216.las	Yes
834_218.las	Yes
834_220.las	Yes
834_222.las	Yes
834_224.las	Yes
834_226.las	Yes
834_228.las	Yes
834_230.las	Yes
834_232.las	Yes
834_234.las	Yes
834_236.las	Yes
834_238.las	Yes
834_240.las	Yes
834_242.las	Yes
834_244.las	Yes
834_246.las	Yes
834_248.las	Yes
834_250.las	Yes
834_252.las	Yes
834_254.las	Yes
834_256.las	Yes
834_258.las	Yes
834_260.las	Yes
834_262.las	Yes
834_264.las	Yes
834_266.las	Yes
834_268.las	Yes
834_270.las	Yes
834_272.las	Yes
834_274.las	Yes
834_276.las	Yes
834_278.las	Yes
834_280.las	Yes
834_282.las	Yes
834_284.las	Yes

2.9 Report on Point Families (Tiled Data) - continued

File	Point Families Present
834_286.las	Yes
834_288.las	Yes
834_290.las	Yes
834_292.las	Yes
834_294.las	Yes
834_296.las	Yes
834_298.las	Yes
834_300.las	Yes
834_302.las	Yes
834_304.las	Yes
834_306.las	Yes
834_308.las	Yes
836_192.las	Yes
836_194.las	Yes
836_196.las	Yes
836_198.las	Yes
836_200.las	Yes
836_202.las	Yes
836_204.las	Yes
836_206.las	Yes
836_208.las	Yes
836_210.las	Yes
836_212.las	Yes
836_214.las	Yes
836_216.las	Yes
836_218.las	Yes
836_220.las	Yes
836_222.las	Yes
836_224.las	Yes
836_226.las	Yes
836_228.las	Yes
836_230.las	Yes
836_232.las	Yes
836_234.las	Yes
836_236.las	Yes
836_238.las	Yes
836_240.las	Yes
836_242.las	Yes
836_244.las	Yes
836_246.las	Yes
836_248.las	Yes
836_250.las	Yes
836_252.las	Yes
836_254.las	Yes
836_256.las	Yes
836_258.las	Yes
836_260.las	Yes
836_262.las	Yes
836_264.las	Yes

2.9 Report on Point Families (Tiled Data) - continued

File	Point Families Present
836_266.las	Yes
836_268.las	Yes
836_270.las	Yes
836_272.las	Yes
836_274.las	Yes
836_276.las	Yes
836_278.las	Yes
836_280.las	Yes
836_282.las	Yes
836_284.las	Yes
836_286.las	Yes
836_288.las	Yes
836_290.las	Yes
836_292.las	Yes
836_294.las	Yes
836_296.las	Yes
836_298.las	Yes
836_300.las	Yes
836_302.las	Yes
836_304.las	Yes
836_306.las	Yes
836_308.las	Yes
838_192.las	Yes
838_194.las	Yes
838_196.las	Yes
838_198.las	Yes
838_200.las	Yes
838_202.las	Yes
838_204.las	Yes
838_206.las	Yes
838_208.las	Yes
838_210.las	Yes
838_212.las	Yes
838_214.las	Yes
838_216.las	Yes
838_218.las	Yes
838_220.las	Yes
838_222.las	Yes
838_224.las	Yes
838_226.las	Yes
838_228.las	Yes
838_230.las	Yes
838_232.las	Yes
838_234.las	Yes
838_236.las	Yes
838_238.las	Yes
838_240.las	Yes
838_242.las	Yes
838_244.las	Yes

2.9 Report on Point Families (Tiled Data) - continued

File	Point Families Present
838_246.las	Yes
838_248.las	Yes
838_250.las	Yes
838_252.las	Yes
838_254.las	Yes
838_256.las	Yes
838_258.las	Yes
838_260.las	Yes
838_262.las	Yes
838_264.las	Yes
838_266.las	Yes
838_268.las	Yes
838_270.las	Yes
838_272.las	Yes
838_274.las	Yes
838_276.las	Yes
838_278.las	Yes
838_280.las	Yes
838_282.las	Yes
838_284.las	Yes
838_286.las	Yes
838_288.las	Yes
838_290.las	Yes
838_292.las	Yes
838_294.las	Yes
838_296.las	Yes
838_298.las	Yes
838_300.las	Yes
838_302.las	Yes
838_304.las	Yes
838_306.las	Yes
838_308.las	Yes
840_190.las	Yes
840_192.las	Yes
840_194.las	Yes
840_196.las	Yes
840_198.las	Yes
840_200.las	Yes
840_202.las	Yes
840_204.las	Yes
840_206.las	Yes
840_208.las	Yes
840_210.las	Yes
840_212.las	Yes
840_214.las	Yes
840_216.las	Yes
840_218.las	Yes
840_220.las	Yes
840_222.las	Yes

2.9 Report on Point Families (Tiled Data) - continued

File	Point Families Present
840_224.las	Yes
840_226.las	Yes
840_228.las	Yes
840_230.las	Yes
840_232.las	Yes
840_234.las	Yes
840_236.las	Yes
840_238.las	Yes
840_240.las	Yes
840_242.las	Yes
840_244.las	Yes
840_246.las	Yes
840_248.las	Yes
840_250.las	Yes
840_252.las	Yes
840_254.las	Yes
840_256.las	Yes
840_258.las	Yes
840_260.las	Yes
840_262.las	Yes
840_264.las	Yes
840_266.las	Yes
840_268.las	Yes
840_270.las	Yes
840_272.las	Yes
840_274.las	Yes
840_276.las	Yes
840_278.las	Yes
840_280.las	Yes
840_282.las	Yes
840_284.las	Yes
840_286.las	Yes
840_288.las	Yes
840_290.las	Yes
840_292.las	Yes
840_294.las	Yes
840_296.las	Yes
840_298.las	Yes
840_300.las	Yes
840_302.las	Yes
840_304.las	Yes
840_306.las	Yes
840_308.las	Yes
842_190.las	Yes
842_192.las	Yes
842_194.las	Yes
842_196.las	Yes
842_198.las	Yes
842_200.las	Yes

2.9 Report on Point Families (Tiled Data) - continued

File	Point Families Present
842_202.las	Yes
842_204.las	Yes
842_206.las	Yes
842_208.las	Yes
842_210.las	Yes
842_212.las	Yes
842_214.las	Yes
842_216.las	Yes
842_218.las	Yes
842_220.las	Yes
842_222.las	Yes
842_224.las	Yes
842_226.las	Yes
842_228.las	Yes
842_230.las	Yes
842_232.las	Yes
842_234.las	Yes
842_236.las	Yes
842_238.las	Yes
842_240.las	Yes
842_242.las	Yes
842_244.las	Yes
842_246.las	Yes
842_248.las	Yes
842_250.las	Yes
842_252.las	Yes
842_254.las	Yes
842_256.las	Yes
842_258.las	Yes
842_260.las	Yes
842_262.las	Yes
842_264.las	Yes
842_266.las	Yes
842_268.las	Yes
842_270.las	Yes
842_272.las	Yes
842_274.las	Yes
842_276.las	Yes
842_278.las	Yes
842_280.las	Yes
842_282.las	Yes
842_284.las	Yes
842_286.las	Yes
842_288.las	Yes
842_290.las	Yes
842_292.las	Yes
842_294.las	Yes
842_296.las	Yes
842_298.las	Yes

2.9 Report on Point Families (Tiled Data) - continued

File	Point Families Present
842_300.las	Yes
842_302.las	Yes
842_304.las	Yes
842_306.las	Yes
842_308.las	Yes
844_190.las	Yes
844_192.las	Yes
844_194.las	Yes
844_196.las	Yes
844_198.las	Yes
844_200.las	Yes
844_202.las	Yes
844_204.las	Yes
844_206.las	Yes
844_208.las	Yes
844_210.las	Yes
844_212.las	Yes
844_214.las	Yes
844_216.las	Yes
844_218.las	Yes
844_220.las	Yes
844_222.las	Yes
844_224.las	Yes
844_226.las	Yes
844_228.las	Yes
844_230.las	Yes
844_232.las	Yes
844_234.las	Yes
844_236.las	Yes
844_238.las	Yes
844_240.las	Yes
844_242.las	Yes
844_244.las	Yes
844_246.las	Yes
844_248.las	Yes
844_250.las	Yes
844_252.las	Yes
844_254.las	Yes
844_256.las	Yes
844_258.las	Yes
844_260.las	Yes
844_262.las	Yes
844_264.las	Yes
844_266.las	Yes
844_268.las	Yes
844_270.las	Yes
844_272.las	Yes
844_274.las	Yes
844_276.las	Yes

2.9 Report on Point Families (Tiled Data) - continued

File	Point Families Present
844_278.las	Yes
844_280.las	Yes
844_282.las	Yes
844_284.las	Yes
844_286.las	Yes
844_288.las	Yes
844_290.las	Yes
844_292.las	Yes
844_294.las	Yes
844_296.las	Yes
844_298.las	Yes
844_300.las	Yes
844_302.las	Yes
844_304.las	Yes
844_306.las	Yes
844_308.las	Yes
846_188.las	Yes
846_190.las	Yes
846_192.las	Yes
846_194.las	Yes
846_196.las	Yes
846_198.las	Yes
846_200.las	Yes
846_202.las	Yes
846_204.las	Yes
846_206.las	Yes
846_208.las	Yes
846_210.las	Yes
846_212.las	Yes
846_214.las	Yes
846_216.las	Yes
846_218.las	Yes
846_220.las	Yes
846_222.las	Yes
846_224.las	Yes
846_226.las	Yes
846_228.las	Yes
846_230.las	Yes
846_232.las	Yes
846_234.las	Yes
846_236.las	Yes
846_238.las	Yes
846_240.las	Yes
846_242.las	Yes
846_244.las	Yes
846_246.las	Yes
846_248.las	Yes
846_250.las	Yes
846_252.las	Yes

2.9 Report on Point Families (Tiled Data) - continued

File	Point Families Present
846_254.las	Yes
846_256.las	Yes
846_258.las	Yes
846_260.las	Yes
846_262.las	Yes
846_264.las	Yes
846_266.las	Yes
846_268.las	Yes
846_270.las	Yes
846_272.las	Yes
846_274.las	Yes
846_276.las	Yes
846_278.las	Yes
846_280.las	Yes
846_282.las	Yes
846_284.las	Yes
846_286.las	Yes
846_288.las	Yes
846_290.las	Yes
846_292.las	Yes
846_294.las	Yes
846_296.las	Yes
846_298.las	Yes
846_300.las	Yes
846_302.las	Yes
846_304.las	Yes
846_306.las	Yes
846_308.las	Yes
848_188.las	Yes
848_190.las	Yes
848_192.las	Yes
848_194.las	Yes
848_196.las	Yes
848_198.las	Yes
848_200.las	Yes
848_202.las	Yes
848_204.las	Yes
848_206.las	Yes
848_208.las	Yes
848_210.las	Yes
848_212.las	Yes
848_214.las	Yes
848_216.las	Yes
848_218.las	Yes
848_220.las	Yes
848_222.las	Yes
848_224.las	Yes
848_226.las	Yes
848_228.las	Yes

2.9 Report on Point Families (Tiled Data) - continued

File	Point Families Present
848_230.las	Yes
848_232.las	Yes
848_234.las	Yes
848_236.las	Yes
848_238.las	Yes
848_240.las	Yes
848_242.las	Yes
848_244.las	Yes
848_246.las	Yes
848_248.las	Yes
848_250.las	Yes
848_252.las	Yes
848_254.las	Yes
848_256.las	Yes
848_258.las	Yes
848_260.las	Yes
848_262.las	Yes
848_264.las	Yes
848_266.las	Yes
848_268.las	Yes
848_270.las	Yes
848_272.las	Yes
848_274.las	Yes
848_276.las	Yes
848_278.las	Yes
848_280.las	Yes
848_282.las	Yes
848_284.las	Yes
848_286.las	Yes
848_288.las	Yes
848_290.las	Yes
848_292.las	Yes
848_294.las	Yes
848_296.las	Yes
848_298.las	Yes
848_300.las	Yes
848_302.las	Yes
848_304.las	Yes
848_306.las	Yes
848_308.las	Yes
850_186.las	Yes
850_188.las	Yes
850_190.las	Yes
850_192.las	Yes
850_194.las	Yes
850_196.las	Yes
850_198.las	Yes
850_200.las	Yes
850_202.las	Yes

2.9 Report on Point Families (Tiled Data) - continued

File	Point Families Present
850_204.las	Yes
850_206.las	Yes
850_208.las	Yes
850_210.las	Yes
850_212.las	Yes
850_214.las	Yes
850_216.las	Yes
850_218.las	Yes
850_220.las	Yes
850_222.las	Yes
850_224.las	Yes
850_226.las	Yes
850_228.las	Yes
850_230.las	Yes
850_232.las	Yes
850_234.las	Yes
850_236.las	Yes
850_238.las	Yes
850_240.las	Yes
850_242.las	Yes
850_244.las	Yes
850_246.las	Yes
850_248.las	Yes
850_250.las	Yes
850_252.las	Yes
850_254.las	Yes
850_256.las	Yes
850_258.las	Yes
850_260.las	Yes
850_262.las	Yes
850_264.las	Yes
850_266.las	Yes
850_268.las	Yes
850_270.las	Yes
850_272.las	Yes
850_274.las	Yes
850_276.las	Yes
850_278.las	Yes
850_280.las	Yes
850_282.las	Yes
850_284.las	Yes
850_286.las	Yes
850_288.las	Yes
850_290.las	Yes
850_292.las	Yes
850_294.las	Yes
850_296.las	Yes
850_298.las	Yes
850_300.las	Yes

2.9 Report on Point Families (Tiled Data) - continued

File	Point Families Present
850_302.las	Yes
850_304.las	Yes
850_306.las	Yes
850_308.las	Yes
852_184.las	Yes
852_186.las	Yes
852_188.las	Yes
852_190.las	Yes
852_192.las	Yes
852_194.las	Yes
852_196.las	Yes
852_198.las	Yes
852_200.las	Yes
852_202.las	Yes
852_204.las	Yes
852_206.las	Yes
852_208.las	Yes
852_210.las	Yes
852_212.las	Yes
852_214.las	Yes
852_216.las	Yes
852_218.las	Yes
852_220.las	Yes
852_222.las	Yes
852_224.las	Yes
852_226.las	Yes
852_228.las	Yes
852_230.las	Yes
852_232.las	Yes
852_234.las	Yes
852_236.las	Yes
852_238.las	Yes
852_240.las	Yes
852_242.las	Yes
852_244.las	Yes
852_246.las	Yes
852_248.las	Yes
852_250.las	Yes
852_252.las	Yes
852_254.las	Yes
852_256.las	Yes
852_258.las	Yes
852_260.las	Yes
852_262.las	Yes
852_264.las	Yes
852_266.las	Yes
852_268.las	Yes
852_270.las	Yes
852_272.las	Yes

2.9 Report on Point Families (Tiled Data) - continued

File	Point Families Present
852_274.las	Yes
852_276.las	Yes
852_278.las	Yes
852_280.las	Yes
852_282.las	Yes
852_284.las	Yes
852_286.las	Yes
852_288.las	Yes
852_290.las	Yes
852_292.las	Yes
852_294.las	Yes
852_296.las	Yes
852_298.las	Yes
852_300.las	Yes
852_302.las	Yes
852_304.las	Yes
852_306.las	Yes
854_182.las	Yes
854_184.las	Yes
854_186.las	Yes
854_188.las	Yes
854_190.las	Yes
854_192.las	Yes
854_194.las	Yes
854_196.las	Yes
854_198.las	Yes
854_200.las	Yes
854_202.las	Yes
854_204.las	Yes
854_206.las	Yes
854_208.las	Yes
854_210.las	Yes
854_212.las	Yes
854_214.las	Yes
854_216.las	Yes
854_218.las	Yes
854_220.las	Yes
854_222.las	Yes
854_224.las	Yes
854_226.las	Yes
854_228.las	Yes
854_230.las	Yes
854_232.las	Yes
854_234.las	Yes
854_236.las	Yes
854_238.las	Yes
854_240.las	Yes
854_242.las	Yes
854_244.las	Yes

2.9 Report on Point Families (Tiled Data) - continued

File	Point Families Present
854_246.las	Yes
854_248.las	Yes
854_250.las	Yes
854_252.las	Yes
854_254.las	Yes
854_256.las	Yes
854_258.las	Yes
854_260.las	Yes
854_262.las	Yes
854_264.las	Yes
854_266.las	Yes
854_268.las	Yes
854_270.las	Yes
854_272.las	Yes
854_274.las	Yes
854_276.las	Yes
854_278.las	Yes
854_280.las	Yes
854_282.las	Yes
854_284.las	Yes
854_286.las	Yes
854_288.las	Yes
854_290.las	Yes
854_292.las	Yes
854_294.las	Yes
854_296.las	Yes
854_298.las	Yes
854_300.las	Yes
854_302.las	Yes
854_304.las	Yes
854_306.las	Yes
856_180.las	Yes
856_182.las	Yes
856_184.las	Yes
856_186.las	Yes
856_188.las	Yes
856_190.las	Yes
856_192.las	Yes
856_194.las	Yes
856_196.las	Yes
856_198.las	Yes
856_200.las	Yes
856_202.las	Yes
856_204.las	Yes
856_206.las	Yes
856_208.las	Yes
856_210.las	Yes
856_212.las	Yes
856_214.las	Yes

2.9 Report on Point Families (Tiled Data) - continued

File	Point Families Present
856_216.las	Yes
856_218.las	Yes
856_220.las	Yes
856_222.las	Yes
856_224.las	Yes
856_226.las	Yes
856_228.las	Yes
856_230.las	Yes
856_232.las	Yes
856_234.las	Yes
856_236.las	Yes
856_238.las	Yes
856_240.las	Yes
856_242.las	Yes
856_244.las	Yes
856_246.las	Yes
856_248.las	Yes
856_250.las	Yes
856_252.las	Yes
856_254.las	Yes
856_256.las	Yes
856_258.las	Yes
856_260.las	Yes
856_262.las	Yes
856_264.las	Yes
856_266.las	Yes
856_268.las	Yes
856_270.las	Yes
856_272.las	Yes
856_274.las	Yes
856_276.las	Yes
856_278.las	Yes
856_280.las	Yes
856_282.las	Yes
856_284.las	Yes
856_286.las	Yes
856_288.las	Yes
856_290.las	Yes
856_292.las	Yes
856_294.las	Yes
856_296.las	Yes
856_298.las	Yes
856_300.las	Yes
856_302.las	Yes
856_304.las	Yes
856_306.las	Yes
858_180.las	Yes
858_182.las	Yes
858_184.las	Yes

2.9 Report on Point Families (Tiled Data) - continued

File	Point Families Present
858_186.las	Yes
858_188.las	Yes
858_190.las	Yes
858_192.las	Yes
858_194.las	Yes
858_196.las	Yes
858_198.las	Yes
858_200.las	Yes
858_202.las	Yes
858_204.las	Yes
858_206.las	Yes
858_208.las	Yes
858_210.las	Yes
858_212.las	Yes
858_214.las	Yes
858_216.las	Yes
858_218.las	Yes
858_220.las	Yes
858_222.las	Yes
858_224.las	Yes
858_226.las	Yes
858_228.las	Yes
858_230.las	Yes
858_232.las	Yes
858_234.las	Yes
858_236.las	Yes
858_238.las	Yes
858_240.las	Yes
858_242.las	Yes
858_244.las	Yes
858_246.las	Yes
858_248.las	Yes
858_250.las	Yes
858_252.las	Yes
858_254.las	Yes
858_256.las	Yes
858_258.las	Yes
858_260.las	Yes
858_262.las	Yes
858_264.las	Yes
858_266.las	Yes
858_268.las	Yes
858_270.las	Yes
858_272.las	Yes
858_274.las	Yes
858_276.las	Yes
858_278.las	Yes
858_280.las	Yes
858_282.las	Yes

2.9 Report on Point Families (Tiled Data) - continued

File	Point Families Present
858_284.las	Yes
858_286.las	Yes
858_288.las	Yes
858_290.las	Yes
858_292.las	Yes
858_294.las	Yes
858_296.las	Yes
858_298.las	Yes
858_300.las	Yes
858_302.las	Yes
858_304.las	Yes
858_306.las	Yes
860_178.las	Yes
860_180.las	Yes
860_182.las	Yes
860_184.las	Yes
860_186.las	Yes
860_188.las	Yes
860_190.las	Yes
860_192.las	Yes
860_194.las	Yes
860_196.las	Yes
860_198.las	Yes
860_200.las	Yes
860_202.las	Yes
860_204.las	Yes
860_206.las	Yes
860_208.las	Yes
860_210.las	Yes
860_212.las	Yes
860_214.las	Yes
860_216.las	Yes
860_218.las	Yes
860_220.las	Yes
860_222.las	Yes
860_224.las	Yes
860_226.las	Yes
860_228.las	Yes
860_230.las	Yes
860_232.las	Yes
860_234.las	Yes
860_236.las	Yes
860_238.las	Yes
860_240.las	Yes
860_242.las	Yes
860_244.las	Yes
860_246.las	Yes
860_248.las	Yes
860_250.las	Yes

2.9 Report on Point Families (Tiled Data) - continued

File	Point Families Present
860_252.las	Yes
860_254.las	Yes
860_256.las	Yes
860_258.las	Yes
860_260.las	Yes
860_262.las	Yes
860_264.las	Yes
860_266.las	Yes
860_268.las	Yes
860_270.las	Yes
860_272.las	Yes
860_274.las	Yes
860_276.las	Yes
860_278.las	Yes
860_280.las	Yes
860_282.las	Yes
860_284.las	Yes
860_286.las	Yes
860_288.las	Yes
860_290.las	Yes
860_292.las	Yes
860_294.las	Yes
860_296.las	Yes
860_298.las	Yes
860_300.las	Yes
860_302.las	Yes
860_304.las	Yes
860_306.las	Yes
862_176.las	Yes
862_178.las	Yes
862_180.las	Yes
862_182.las	Yes
862_184.las	Yes
862_186.las	Yes
862_188.las	Yes
862_190.las	Yes
862_192.las	Yes
862_194.las	Yes
862_196.las	Yes
862_198.las	Yes
862_200.las	Yes
862_202.las	Yes
862_204.las	Yes
862_206.las	Yes
862_208.las	Yes
862_210.las	Yes
862_212.las	Yes
862_214.las	Yes
862_216.las	Yes

2.9 Report on Point Families (Tiled Data) - continued

File	Point Families Present
862_218.las	Yes
862_220.las	Yes
862_222.las	Yes
862_224.las	Yes
862_226.las	Yes
862_228.las	Yes
862_230.las	Yes
862_232.las	Yes
862_234.las	Yes
862_236.las	Yes
862_238.las	Yes
862_240.las	Yes
862_242.las	Yes
862_244.las	Yes
862_246.las	Yes
862_248.las	Yes
862_250.las	Yes
862_252.las	Yes
862_254.las	Yes
862_256.las	Yes
862_258.las	Yes
862_260.las	Yes
862_262.las	Yes
862_264.las	Yes
862_266.las	Yes
862_268.las	Yes
862_270.las	Yes
862_272.las	Yes
862_274.las	Yes
862_276.las	Yes
862_278.las	Yes
862_280.las	Yes
862_282.las	Yes
862_284.las	Yes
862_286.las	Yes
862_288.las	Yes
862_290.las	Yes
862_292.las	Yes
862_294.las	Yes
862_296.las	Yes
862_298.las	Yes
862_300.las	Yes
862_302.las	Yes
862_304.las	Yes
862_306.las	Yes
864_172.las	Yes
864_174.las	Yes
864_176.las	Yes
864_178.las	Yes

2.9 Report on Point Families (Tiled Data) - continued

File	Point Families Present
864_180.las	Yes
864_182.las	Yes
864_184.las	Yes
864_186.las	Yes
864_188.las	Yes
864_190.las	Yes
864_192.las	Yes
864_194.las	Yes
864_196.las	Yes
864_198.las	Yes
864_200.las	Yes
864_202.las	Yes
864_204.las	Yes
864_206.las	Yes
864_208.las	Yes
864_210.las	Yes
864_212.las	Yes
864_214.las	Yes
864_216.las	Yes
864_218.las	Yes
864_220.las	Yes
864_222.las	Yes
864_224.las	Yes
864_226.las	Yes
864_228.las	Yes
864_230.las	Yes
864_232.las	Yes
864_234.las	Yes
864_236.las	Yes
864_238.las	Yes
864_240.las	Yes
864_242.las	Yes
864_244.las	Yes
864_246.las	Yes
864_248.las	Yes
864_250.las	Yes
864_252.las	Yes
864_254.las	Yes
864_256.las	Yes
864_258.las	Yes
864_260.las	Yes
864_262.las	Yes
864_264.las	Yes
864_266.las	Yes
864_268.las	Yes
864_270.las	Yes
864_272.las	Yes
864_274.las	Yes
864_276.las	Yes

2.9 Report on Point Families (Tiled Data) - continued

File	Point Families Present
864_278.las	Yes
864_280.las	Yes
864_282.las	Yes
864_284.las	Yes
864_286.las	Yes
864_288.las	Yes
864_290.las	Yes
864_292.las	Yes
864_294.las	Yes
864_296.las	Yes
864_298.las	Yes
864_300.las	Yes
864_302.las	Yes
864_304.las	Yes
864_306.las	Yes
866_172.las	Yes
866_174.las	Yes
866_176.las	Yes
866_178.las	Yes
866_180.las	Yes
866_182.las	Yes
866_184.las	Yes
866_186.las	Yes
866_188.las	Yes
866_190.las	Yes
866_192.las	Yes
866_194.las	Yes
866_196.las	Yes
866_198.las	Yes
866_200.las	Yes
866_202.las	Yes
866_204.las	Yes
866_206.las	Yes
866_208.las	Yes
866_210.las	Yes
866_212.las	Yes
866_214.las	Yes
866_216.las	Yes
866_218.las	Yes
866_220.las	Yes
866_222.las	Yes
866_224.las	Yes
866_226.las	Yes
866_228.las	Yes
866_230.las	Yes
866_232.las	Yes
866_234.las	Yes
866_236.las	Yes
866_238.las	Yes

2.9 Report on Point Families (Tiled Data) - continued

File	Point Families Present
866_240.las	Yes
866_242.las	Yes
866_244.las	Yes
866_246.las	Yes
866_248.las	Yes
866_250.las	Yes
866_252.las	Yes
866_254.las	Yes
866_256.las	Yes
866_258.las	Yes
866_260.las	Yes
866_262.las	Yes
866_264.las	Yes
866_266.las	Yes
866_268.las	Yes
866_270.las	Yes
866_272.las	Yes
866_274.las	Yes
866_276.las	Yes
866_278.las	Yes
866_280.las	Yes
866_282.las	Yes
866_284.las	Yes
866_286.las	Yes
866_288.las	Yes
866_290.las	Yes
866_292.las	Yes
866_294.las	Yes
866_296.las	Yes
866_298.las	Yes
866_300.las	Yes
866_302.las	Yes
866_304.las	Yes
866_306.las	Yes
868_172.las	Yes
868_174.las	Yes
868_176.las	Yes
868_178.las	Yes
868_180.las	Yes
868_182.las	Yes
868_184.las	Yes
868_186.las	Yes
868_188.las	Yes
868_190.las	Yes
868_192.las	Yes
868_194.las	Yes
868_196.las	Yes
868_198.las	Yes
868_200.las	Yes

2.9 Report on Point Families (Tiled Data) - continued

File	Point Families Present
868_202.las	Yes
868_204.las	Yes
868_206.las	Yes
868_208.las	Yes
868_210.las	Yes
868_212.las	Yes
868_214.las	Yes
868_216.las	Yes
868_218.las	Yes
868_220.las	Yes
868_222.las	Yes
868_224.las	Yes
868_226.las	Yes
868_228.las	Yes
868_230.las	Yes
868_232.las	Yes
868_234.las	Yes
868_236.las	Yes
868_238.las	Yes
868_240.las	Yes
868_242.las	Yes
868_244.las	Yes
868_246.las	Yes
868_248.las	Yes
868_250.las	Yes
868_252.las	Yes
868_254.las	Yes
868_256.las	Yes
868_258.las	Yes
868_260.las	Yes
868_262.las	Yes
868_264.las	Yes
868_266.las	Yes
868_268.las	Yes
868_270.las	Yes
868_272.las	Yes
868_274.las	Yes
868_276.las	Yes
868_278.las	Yes
868_280.las	Yes
868_282.las	Yes
868_284.las	Yes
868_286.las	Yes
868_288.las	Yes
868_290.las	Yes
868_292.las	Yes
868_294.las	Yes
868_296.las	Yes
868_298.las	Yes

2.9 Report on Point Families (Tiled Data) - continued

File	Point Families Present
868_300.las	Yes
868_302.las	Yes
868_304.las	Yes
868_306.las	Yes
870_172.las	Yes
870_174.las	Yes
870_176.las	Yes
870_178.las	Yes
870_180.las	Yes
870_182.las	Yes
870_184.las	Yes
870_186.las	Yes
870_188.las	Yes
870_190.las	Yes
870_192.las	Yes
870_194.las	Yes
870_196.las	Yes
870_198.las	Yes
870_200.las	Yes
870_202.las	Yes
870_204.las	Yes
870_206.las	Yes
870_208.las	Yes
870_210.las	Yes
870_212.las	Yes
870_214.las	Yes
870_216.las	Yes
870_218.las	Yes
870_220.las	Yes
870_222.las	Yes
870_224.las	Yes
870_226.las	Yes
870_228.las	Yes
870_230.las	Yes
870_232.las	Yes
870_234.las	Yes
870_236.las	Yes
870_238.las	Yes
870_240.las	Yes
870_242.las	Yes
870_244.las	Yes
870_246.las	Yes
870_248.las	Yes
870_250.las	Yes
870_252.las	Yes
870_254.las	Yes
870_256.las	Yes
870_258.las	Yes
870_260.las	Yes

2.9 Report on Point Families (Tiled Data) - continued

File	Point Families Present
870_262.las	Yes
870_264.las	Yes
870_266.las	Yes
870_268.las	Yes
870_270.las	Yes
870_272.las	Yes
870_274.las	Yes
870_276.las	Yes
870_278.las	Yes
870_280.las	Yes
870_282.las	Yes
870_284.las	Yes
870_286.las	Yes
870_288.las	Yes
870_290.las	Yes
870_292.las	Yes
870_294.las	Yes
870_296.las	Yes
870_298.las	Yes
870_300.las	Yes
870_302.las	Yes
870_304.las	Yes
870_306.las	Yes
872_172.las	Yes
872_174.las	Yes
872_176.las	Yes
872_178.las	Yes
872_180.las	Yes
872_182.las	Yes
872_184.las	Yes
872_186.las	Yes
872_188.las	Yes
872_190.las	Yes
872_192.las	Yes
872_194.las	Yes
872_196.las	Yes
872_198.las	Yes
872_200.las	Yes
872_202.las	Yes
872_204.las	Yes
872_206.las	Yes
872_208.las	Yes
872_210.las	Yes
872_212.las	Yes
872_214.las	Yes
872_216.las	Yes
872_218.las	Yes
872_220.las	Yes
872_222.las	Yes

2.9 Report on Point Families (Tiled Data) - continued

File	Point Families Present
872_224.las	Yes
872_226.las	Yes
872_228.las	Yes
872_230.las	Yes
872_232.las	Yes
872_234.las	Yes
872_236.las	Yes
872_238.las	Yes
872_240.las	Yes
872_242.las	Yes
872_244.las	Yes
872_246.las	Yes
872_248.las	Yes
872_250.las	Yes
872_252.las	Yes
872_254.las	Yes
872_256.las	Yes
872_258.las	Yes
872_260.las	Yes
872_262.las	Yes
872_264.las	Yes
872_266.las	Yes
872_268.las	Yes
872_270.las	Yes
872_272.las	Yes
872_274.las	Yes
872_276.las	Yes
872_278.las	Yes
872_280.las	Yes
872_282.las	Yes
872_284.las	Yes
872_286.las	Yes
872_288.las	Yes
872_290.las	Yes
872_292.las	Yes
872_294.las	Yes
872_296.las	Yes
872_298.las	Yes
872_300.las	Yes
872_302.las	Yes
872_304.las	Yes
872_306.las	Yes
874_172.las	Yes
874_174.las	Yes
874_176.las	Yes
874_178.las	Yes
874_180.las	Yes
874_182.las	Yes
874_184.las	Yes

2.9 Report on Point Families (Tiled Data) - continued

File	Point Families Present
874_186.las	Yes
874_188.las	Yes
874_190.las	Yes
874_192.las	Yes
874_194.las	Yes
874_196.las	Yes
874_198.las	Yes
874_200.las	Yes
874_202.las	Yes
874_204.las	Yes
874_206.las	Yes
874_208.las	Yes
874_210.las	Yes
874_212.las	Yes
874_214.las	Yes
874_216.las	Yes
874_218.las	Yes
874_220.las	Yes
874_222.las	Yes
874_224.las	Yes
874_226.las	Yes
874_228.las	Yes
874_230.las	Yes
874_232.las	Yes
874_234.las	Yes
874_236.las	Yes
874_238.las	Yes
874_240.las	Yes
874_242.las	Yes
874_244.las	Yes
874_246.las	Yes
874_248.las	Yes
874_250.las	Yes
874_252.las	Yes
874_254.las	Yes
874_256.las	Yes
874_258.las	Yes
874_260.las	Yes
874_262.las	Yes
874_264.las	Yes
874_266.las	Yes
874_268.las	Yes
874_270.las	Yes
874_272.las	Yes
874_274.las	Yes
874_276.las	Yes
874_278.las	Yes
874_280.las	Yes
874_282.las	Yes

2.9 Report on Point Families (Tiled Data) - continued

File	Point Families Present
874_284.las	Yes
874_286.las	Yes
874_288.las	Yes
874_290.las	Yes
874_292.las	Yes
874_294.las	Yes
874_296.las	Yes
874_298.las	Yes
874_300.las	Yes
874_302.las	Yes
874_304.las	Yes
874_306.las	Yes
876_172.las	Yes
876_174.las	Yes
876_176.las	Yes
876_178.las	Yes
876_180.las	Yes
876_182.las	Yes
876_184.las	Yes
876_186.las	Yes
876_188.las	Yes
876_190.las	Yes
876_192.las	Yes
876_194.las	Yes
876_196.las	Yes
876_198.las	Yes
876_200.las	Yes
876_202.las	Yes
876_204.las	Yes
876_206.las	Yes
876_208.las	Yes
876_210.las	Yes
876_212.las	Yes
876_214.las	Yes
876_216.las	Yes
876_218.las	Yes
876_220.las	Yes
876_222.las	Yes
876_224.las	Yes
876_226.las	Yes
876_228.las	Yes
876_230.las	Yes
876_232.las	Yes
876_234.las	Yes
876_236.las	Yes
876_238.las	Yes
876_240.las	Yes
876_242.las	Yes
878_172.las	Yes

2.9 Report on Point Families (Tiled Data) - continued

File	Point Families Present
878_174.las	Yes
878_176.las	Yes
878_178.las	Yes
878_180.las	Yes
878_182.las	Yes
878_184.las	Yes
878_186.las	Yes
878_188.las	Yes
878_190.las	Yes
878_192.las	Yes
878_194.las	Yes
878_196.las	Yes
878_198.las	Yes
878_200.las	Yes
878_202.las	Yes
878_204.las	Yes
878_206.las	Yes
878_208.las	Yes
878_210.las	Yes
878_212.las	Yes
878_214.las	Yes
878_216.las	Yes
878_218.las	Yes
878_220.las	Yes
878_222.las	Yes
878_224.las	Yes
878_226.las	Yes
878_228.las	Yes
878_230.las	Yes
878_232.las	Yes
878_234.las	Yes
878_236.las	Yes
878_238.las	Yes
878_240.las	Yes
880_168.las	Yes
880_170.las	Yes
880_172.las	Yes
880_174.las	Yes
880_176.las	Yes
880_178.las	Yes
880_180.las	Yes
880_182.las	Yes
880_184.las	Yes
880_186.las	Yes
880_188.las	Yes
880_190.las	Yes
880_192.las	Yes
880_194.las	Yes
880_196.las	Yes

2.9 Report on Point Families (Tiled Data) - continued

File	Point Families Present
880_198.las	Yes
880_200.las	Yes
880_202.las	Yes
880_204.las	Yes
880_206.las	Yes
880_208.las	Yes
880_210.las	Yes
880_212.las	Yes
880_214.las	Yes
880_216.las	Yes
880_218.las	Yes
880_220.las	Yes
880_222.las	Yes
880_224.las	Yes
880_226.las	Yes
880_228.las	Yes
880_230.las	Yes
880_232.las	Yes
880_234.las	Yes
880_236.las	Yes
880_238.las	Yes
882_170.las	Yes
882_172.las	Yes
882_174.las	Yes
882_176.las	Yes
882_178.las	Yes
882_180.las	Yes
882_182.las	Yes
882_184.las	Yes
882_186.las	Yes
882_188.las	Yes
882_190.las	Yes
882_192.las	Yes
882_194.las	Yes
882_196.las	Yes
882_198.las	Yes
882_200.las	Yes
882_202.las	Yes
882_204.las	Yes
882_206.las	Yes
882_208.las	Yes
882_210.las	Yes
882_212.las	Yes
882_214.las	Yes
882_216.las	Yes
882_218.las	Yes
882_220.las	Yes
882_222.las	Yes
882_224.las	Yes

2.9 Report on Point Families (Tiled Data) - continued

File	Point Families Present
882_226.las	Yes
882_228.las	Yes
882_230.las	Yes
882_232.las	Yes
882_234.las	Yes
882_236.las	Yes
884_168.las	Yes
884_170.las	Yes
884_172.las	Yes
884_174.las	Yes
884_176.las	Yes
884_178.las	Yes
884_180.las	Yes
884_182.las	Yes
884_184.las	Yes
884_186.las	Yes
884_188.las	Yes
884_190.las	Yes
884_192.las	Yes
884_194.las	Yes
884_196.las	Yes
884_198.las	Yes
884_200.las	Yes
884_202.las	Yes
884_204.las	Yes
884_206.las	Yes
884_208.las	Yes
884_210.las	Yes
884_212.las	Yes
884_214.las	Yes
884_216.las	Yes
884_218.las	Yes
884_220.las	Yes
884_222.las	Yes
884_224.las	Yes
884_226.las	Yes
884_228.las	Yes
884_230.las	Yes
884_232.las	Yes
884_234.las	Yes
886_168.las	Yes
886_170.las	Yes
886_172.las	Yes
886_174.las	Yes
886_176.las	Yes
886_178.las	Yes
886_180.las	Yes
886_182.las	Yes
886_184.las	Yes

2.9 Report on Point Families (Tiled Data) - continued

File	Point Families Present
886_186.las	Yes
886_188.las	Yes
886_190.las	Yes
886_192.las	Yes
886_194.las	Yes
886_196.las	Yes
886_198.las	Yes
886_200.las	Yes
886_202.las	Yes
886_204.las	Yes
886_206.las	Yes
886_208.las	Yes
886_210.las	Yes
886_212.las	Yes
886_214.las	Yes
886_216.las	Yes
886_218.las	Yes
886_220.las	Yes
886_222.las	Yes
886_224.las	Yes
886_226.las	Yes
886_228.las	Yes
886_230.las	Yes
886_232.las	Yes
888_164.las	Yes
888_166.las	Yes
888_168.las	Yes
888_170.las	Yes
888_172.las	Yes
888_174.las	Yes
888_176.las	Yes
888_178.las	Yes
888_180.las	Yes
888_182.las	Yes
888_184.las	Yes
888_186.las	Yes
888_188.las	Yes
888_190.las	Yes
888_192.las	Yes
888_194.las	Yes
888_196.las	Yes
888_198.las	Yes
888_200.las	Yes
888_202.las	Yes
888_204.las	Yes
888_206.las	Yes
888_208.las	Yes
888_210.las	Yes
888_212.las	Yes

2.9 Report on Point Families (Tiled Data) - continued

File	Point Families Present
888_214.las	Yes
888_216.las	Yes
888_218.las	Yes
888_220.las	Yes
888_222.las	Yes
888_224.las	Yes
888_226.las	Yes
888_228.las	Yes
888_230.las	Yes
890_164.las	Yes
890_166.las	Yes
890_168.las	Yes
890_170.las	Yes
890_172.las	Yes
890_174.las	Yes
890_176.las	Yes
890_178.las	Yes
890_180.las	Yes
890_182.las	Yes
890_184.las	Yes
890_186.las	Yes
890_188.las	Yes
890_190.las	Yes
890_192.las	Yes
890_194.las	Yes
890_196.las	Yes
890_198.las	Yes
890_200.las	Yes
890_202.las	Yes
890_204.las	Yes
890_206.las	Yes
890_208.las	Yes
890_210.las	Yes
890_212.las	Yes
890_214.las	Yes
890_216.las	Yes
890_218.las	Yes
890_220.las	Yes
890_222.las	Yes
890_224.las	Yes
890_226.las	Yes
890_228.las	Yes
892_166.las	Yes
892_168.las	Yes
892_170.las	Yes
892_172.las	Yes
892_174.las	Yes
892_176.las	Yes
892_178.las	Yes

2.9 Report on Point Families (Tiled Data) - continued

File	Point Families Present
892_180.las	Yes
892_182.las	Yes
892_184.las	Yes
892_186.las	Yes
892_188.las	Yes
892_190.las	Yes
892_192.las	Yes
892_194.las	Yes
892_196.las	Yes
892_198.las	Yes
892_200.las	Yes
892_202.las	Yes
892_204.las	Yes
892_206.las	Yes
892_208.las	Yes
892_210.las	Yes
892_212.las	Yes
892_214.las	Yes
892_216.las	Yes
892_218.las	Yes
892_220.las	Yes
892_222.las	Yes
892_224.las	Yes
892_226.las	Yes
894_164.las	Yes
894_166.las	Yes
894_168.las	Yes
894_170.las	Yes
894_172.las	Yes
894_174.las	Yes
894_176.las	Yes
894_178.las	Yes
894_180.las	Yes
894_182.las	Yes
894_184.las	Yes
894_186.las	Yes
894_188.las	Yes
894_190.las	Yes
894_192.las	Yes
894_194.las	Yes
894_196.las	Yes
894_198.las	Yes
894_200.las	Yes
894_202.las	Yes
894_204.las	Yes
894_206.las	Yes
894_208.las	Yes
894_210.las	Yes
894_212.las	Yes

2.9 Report on Point Families (Tiled Data) - continued

File	Point Families Present
894_214.las	Yes
894_216.las	Yes
894_218.las	Yes
894_220.las	Yes
894_222.las	Yes
894_224.las	Yes
896_160.las	Yes
896_162.las	Yes
896_164.las	Yes
896_166.las	Yes
896_168.las	Yes
896_170.las	Yes
896_172.las	Yes
896_174.las	Yes
896_176.las	Yes
896_178.las	Yes
896_180.las	Yes
896_182.las	Yes
896_184.las	Yes
896_186.las	Yes
896_188.las	Yes
896_190.las	Yes
896_192.las	Yes
896_194.las	Yes
896_196.las	Yes
896_198.las	Yes
896_200.las	Yes
896_202.las	Yes
896_204.las	Yes
896_206.las	Yes
896_208.las	Yes
896_210.las	Yes
896_212.las	Yes
896_214.las	Yes
896_216.las	Yes
896_218.las	Yes
896_220.las	Yes
896_222.las	Yes
898_162.las	Yes
898_164.las	Yes
898_166.las	Yes
898_168.las	Yes
898_170.las	Yes
898_172.las	Yes
898_174.las	Yes
898_176.las	Yes
898_178.las	Yes
898_180.las	Yes
898_182.las	Yes

2.9 Report on Point Families (Tiled Data) - continued

File	Point Families Present
898_184.las	Yes
898_186.las	Yes
898_188.las	Yes
898_190.las	Yes
898_192.las	Yes
898_194.las	Yes
898_196.las	Yes
898_198.las	Yes
898_200.las	Yes
898_202.las	Yes
898_204.las	Yes
898_206.las	Yes
898_208.las	Yes
898_210.las	Yes
898_212.las	Yes
898_214.las	Yes
898_216.las	Yes
898_218.las	Yes
898_220.las	Yes
900_162.las	Yes
900_164.las	Yes
900_166.las	Yes
900_168.las	Yes
900_170.las	Yes
900_172.las	Yes
900_174.las	Yes
900_176.las	Yes
900_178.las	Yes
900_180.las	Yes
900_182.las	Yes
900_184.las	Yes
900_186.las	Yes
900_188.las	Yes
900_190.las	Yes
900_192.las	Yes
900_194.las	Yes
900_196.las	Yes
900_198.las	Yes
900_200.las	Yes
900_202.las	Yes
900_204.las	Yes
900_206.las	Yes
900_208.las	Yes
900_210.las	Yes
900_212.las	Yes
900_214.las	Yes
900_216.las	Yes
900_218.las	Yes
902_162.las	Yes

2.9 Report on Point Families (Tiled Data) - continued

File	Point Families Present
902_164.las	Yes
902_166.las	Yes
902_168.las	Yes
902_170.las	Yes
902_172.las	Yes
902_174.las	Yes
902_176.las	Yes
902_178.las	Yes
902_180.las	Yes
902_182.las	Yes
902_184.las	Yes
902_186.las	Yes
902_188.las	Yes
902_190.las	Yes
902_192.las	Yes
902_194.las	Yes
902_196.las	Yes
902_198.las	Yes
902_200.las	Yes
902_202.las	Yes
902_204.las	Yes
902_206.las	Yes
902_208.las	Yes
902_210.las	Yes
902_212.las	Yes
902_214.las	Yes
902_216.las	Yes
904_160.las	Yes
904_162.las	Yes
904_164.las	Yes
904_166.las	Yes
904_168.las	Yes
904_170.las	Yes
904_172.las	Yes
904_174.las	Yes
904_176.las	Yes
904_178.las	Yes
904_180.las	Yes
904_182.las	Yes
904_184.las	Yes
904_186.las	Yes
904_188.las	Yes
904_190.las	Yes
904_192.las	Yes
904_194.las	Yes
904_196.las	Yes
904_198.las	Yes
904_200.las	Yes
904_202.las	Yes

2.9 Report on Point Families (Tiled Data) - continued

File	Point Families Present
904_204.las	Yes
904_206.las	Yes
904_208.las	Yes
904_210.las	Yes
904_212.las	Yes
904_214.las	Yes
906_158.las	Yes
906_160.las	Yes
906_162.las	Yes
906_164.las	Yes
906_166.las	Yes
906_168.las	Yes
906_170.las	Yes
906_172.las	Yes
906_174.las	Yes
906_176.las	Yes
906_178.las	Yes
906_180.las	Yes
906_182.las	Yes
906_184.las	Yes
906_186.las	Yes
906_188.las	Yes
906_190.las	Yes
906_192.las	Yes
906_194.las	Yes
906_196.las	Yes
906_198.las	Yes
906_200.las	Yes
906_202.las	Yes
906_204.las	Yes
906_206.las	Yes
906_208.las	Yes
906_210.las	Yes
906_212.las	Yes
908_156.las	Yes
908_158.las	Yes
908_160.las	Yes
908_162.las	Yes
908_164.las	Yes
908_166.las	Yes
908_168.las	Yes
908_170.las	Yes
908_172.las	Yes
908_174.las	Yes
908_176.las	Yes
908_178.las	Yes
908_180.las	Yes
908_182.las	Yes
908_184.las	Yes

2.9 Report on Point Families (Tiled Data) - continued

File	Point Families Present
908_186.las	Yes
908_188.las	Yes
908_190.las	Yes
908_192.las	Yes
908_194.las	Yes
908_196.las	Yes
908_198.las	Yes
908_200.las	Yes
908_202.las	Yes
908_204.las	Yes
908_206.las	Yes
908_208.las	Yes
908_210.las	Yes
910_154.las	Yes
910_156.las	Yes
910_158.las	Yes
910_160.las	Yes
910_162.las	Yes
910_164.las	Yes
910_166.las	Yes
910_168.las	Yes
910_170.las	Yes
910_172.las	Yes
910_174.las	Yes
910_176.las	Yes
910_178.las	Yes
910_180.las	Yes
910_182.las	Yes
910_184.las	Yes
910_186.las	Yes
910_188.las	Yes
910_190.las	Yes
910_192.las	Yes
910_194.las	Yes
910_196.las	Yes
910_198.las	Yes
910_200.las	Yes
910_202.las	Yes
910_204.las	Yes
910_206.las	Yes
910_208.las	Yes
912_152.las	Yes
912_154.las	Yes
912_156.las	Yes
912_158.las	Yes
912_160.las	Yes
912_162.las	Yes
912_164.las	Yes
912_166.las	Yes

2.9 Report on Point Families (Tiled Data) - continued

File	Point Families Present
912_168.las	Yes
912_170.las	Yes
912_172.las	Yes
912_174.las	Yes
912_176.las	Yes
912_178.las	Yes
912_180.las	Yes
912_182.las	Yes
912_184.las	Yes
912_186.las	Yes
912_188.las	Yes
912_190.las	Yes
912_192.las	Yes
912_194.las	Yes
912_196.las	Yes
912_198.las	Yes
912_200.las	Yes
912_202.las	Yes
912_204.las	Yes
912_206.las	Yes
914_150.las	Yes
914_152.las	Yes
914_154.las	Yes
914_156.las	Yes
914_158.las	Yes
914_160.las	Yes
914_162.las	Yes
914_164.las	Yes
914_166.las	Yes
914_168.las	Yes
914_170.las	Yes
914_172.las	Yes
914_174.las	Yes
914_176.las	Yes
914_178.las	Yes
914_180.las	Yes
914_182.las	Yes
914_184.las	Yes
914_186.las	Yes
914_188.las	Yes
914_190.las	Yes
914_192.las	Yes
914_194.las	Yes
914_196.las	Yes
914_198.las	Yes
914_200.las	Yes
914_202.las	Yes
914_204.las	Yes
916_148.las	Yes

2.9 Report on Point Families (Tiled Data) - continued

File	Point Families Present
916_150.las	Yes
916_152.las	Yes
916_154.las	Yes
916_156.las	Yes
916_158.las	Yes
916_160.las	Yes
916_162.las	Yes
916_164.las	Yes
916_166.las	Yes
916_168.las	Yes
916_170.las	Yes
916_172.las	Yes
916_174.las	Yes
916_176.las	Yes
916_178.las	Yes
916_180.las	Yes
916_182.las	Yes
916_184.las	Yes
916_186.las	Yes
916_188.las	Yes
916_190.las	Yes
916_192.las	Yes
916_194.las	Yes
916_196.las	Yes
916_198.las	Yes
916_200.las	Yes
916_202.las	Yes
918_146.las	Yes
918_148.las	Yes
918_150.las	Yes
918_152.las	Yes
918_154.las	Yes
918_156.las	Yes
918_158.las	Yes
918_160.las	Yes
918_162.las	Yes
918_164.las	Yes
918_166.las	Yes
918_168.las	Yes
918_170.las	Yes
918_172.las	Yes
918_174.las	Yes
918_176.las	Yes
918_178.las	Yes
918_180.las	Yes
918_182.las	Yes
918_184.las	Yes
918_186.las	Yes
918_188.las	Yes

2.9 Report on Point Families (Tiled Data) - continued

File	Point Families Present
918_190.las	Yes
918_192.las	Yes
918_194.las	Yes
918_196.las	Yes
918_198.las	Yes
918_200.las	Yes
920_146.las	Yes
920_148.las	Yes
920_150.las	Yes
920_152.las	Yes
920_154.las	Yes
920_156.las	Yes
920_158.las	Yes
920_160.las	Yes
920_162.las	Yes
920_164.las	Yes
920_166.las	Yes
920_168.las	Yes
920_170.las	Yes
920_172.las	Yes
920_174.las	Yes
920_176.las	Yes
920_178.las	Yes
920_180.las	Yes
920_182.las	Yes
920_184.las	Yes
920_186.las	Yes
920_188.las	Yes
920_190.las	Yes
920_192.las	Yes
920_194.las	Yes
920_196.las	Yes
920_198.las	Yes
922_146.las	Yes
922_148.las	Yes
922_150.las	Yes
922_152.las	Yes
922_154.las	Yes
922_156.las	Yes
922_158.las	Yes
922_160.las	Yes
922_162.las	Yes
922_164.las	Yes
922_166.las	Yes
922_168.las	Yes
922_170.las	Yes
922_172.las	Yes
922_174.las	Yes
922_176.las	Yes

2.9 Report on Point Families (Tiled Data) - continued

File	Point Families Present
922_178.las	Yes
922_180.las	Yes
922_182.las	Yes
922_184.las	Yes
922_186.las	Yes
922_188.las	Yes
922_190.las	Yes
922_192.las	Yes
922_194.las	Yes
922_196.las	Yes
924_144.las	Yes
924_146.las	Yes
924_148.las	Yes
924_150.las	Yes
924_152.las	Yes
924_154.las	Yes
924_156.las	Yes
924_158.las	Yes
924_160.las	Yes
924_162.las	Yes
924_164.las	Yes
924_166.las	Yes
924_168.las	Yes
924_170.las	Yes
924_172.las	Yes
924_174.las	Yes
924_176.las	Yes
924_178.las	Yes
924_180.las	Yes
924_182.las	Yes
924_184.las	Yes
924_186.las	Yes
924_188.las	Yes
924_190.las	Yes
924_192.las	Yes
924_194.las	Yes
926_144.las	Yes
926_146.las	Yes
926_148.las	Yes
926_150.las	Yes
926_152.las	Yes
926_154.las	Yes
926_156.las	Yes
926_158.las	Yes
926_160.las	Yes
926_162.las	Yes
926_164.las	Yes
926_166.las	Yes
926_168.las	Yes

2.9 Report on Point Families (Tiled Data) - continued

File	Point Families Present
926_170.las	Yes
926_172.las	Yes
926_174.las	Yes
926_176.las	Yes
926_178.las	Yes
926_180.las	Yes
926_182.las	Yes
926_184.las	Yes
926_186.las	Yes
926_188.las	Yes
926_190.las	Yes
926_192.las	Yes
928_144.las	Yes
928_146.las	Yes
928_148.las	Yes
928_150.las	Yes
928_152.las	Yes
928_154.las	Yes
928_156.las	Yes
928_158.las	Yes
928_160.las	Yes
928_162.las	Yes
928_164.las	Yes
928_166.las	Yes
928_168.las	Yes
928_170.las	Yes
928_172.las	Yes
928_174.las	Yes
928_176.las	Yes
928_178.las	Yes
928_180.las	Yes
928_182.las	Yes
928_184.las	Yes
928_186.las	Yes
928_188.las	Yes
928_190.las	Yes
930_144.las	Yes
930_146.las	Yes
930_148.las	Yes
930_150.las	Yes
930_152.las	Yes
930_154.las	Yes
930_156.las	Yes
930_158.las	Yes
930_160.las	Yes
930_162.las	Yes
930_164.las	Yes
930_166.las	Yes
930_168.las	Yes

2.9 Report on Point Families (Tiled Data) - continued

File	Point Families Present
930_170.las	Yes
930_172.las	Yes
930_174.las	Yes
930_176.las	Yes
930_178.las	Yes
930_180.las	Yes
930_182.las	Yes
930_184.las	Yes
930_186.las	Yes
930_188.las	Yes
932_144.las	Yes
932_146.las	Yes
932_148.las	Yes
932_150.las	Yes
932_152.las	Yes
932_154.las	Yes
932_156.las	Yes
932_158.las	Yes
932_160.las	Yes
932_162.las	Yes
932_164.las	Yes
932_166.las	Yes
932_168.las	Yes
932_170.las	Yes
932_172.las	Yes
932_174.las	Yes
932_176.las	Yes
932_178.las	Yes
932_180.las	Yes
932_182.las	Yes
932_184.las	Yes
932_186.las	Yes
934_144.las	Yes
934_146.las	Yes
934_148.las	Yes
934_150.las	Yes
934_152.las	Yes
934_154.las	Yes
934_156.las	Yes
934_158.las	Yes
934_160.las	Yes
934_162.las	Yes
934_164.las	Yes
934_166.las	Yes
934_168.las	Yes
934_170.las	Yes
934_172.las	Yes
934_174.las	Yes
934_176.las	Yes

2.9 Report on Point Families (Tiled Data) - continued

File	Point Families Present
934_178.las	Yes
934_180.las	Yes
934_182.las	Yes
934_184.las	Yes
936_144.las	Yes
936_146.las	Yes
936_148.las	Yes
936_150.las	Yes
936_152.las	Yes
936_154.las	Yes
936_156.las	Yes
936_158.las	Yes
936_160.las	Yes
936_162.las	Yes
936_164.las	Yes
936_166.las	Yes
936_168.las	Yes
936_170.las	Yes
936_172.las	Yes
936_174.las	Yes
936_176.las	Yes
936_178.las	Yes
936_180.las	Yes
936_182.las	Yes
938_144.las	Yes
938_146.las	Yes
938_148.las	Yes
938_150.las	Yes
938_152.las	Yes
938_154.las	Yes
938_156.las	Yes
938_158.las	Yes
938_160.las	Yes
938_162.las	Yes
938_164.las	Yes
938_166.las	Yes
938_168.las	Yes
938_170.las	Yes
938_172.las	Yes
938_174.las	Yes
938_176.las	Yes
938_178.las	Yes
938_180.las	Yes

2.11 Report on Noise Classes and Withheld Points (Tiled Data)

The purpose of this section is to list the presence and quantities of noise and withheld points for all LiDAR tiled data files.

[Classified Files - Y:\Mapping\Projects\65218069_AeroMetric_IDOT_PTB_156-059\Production\Final_Client_Deliverables\ProjectWide\LAS1.2](#)

Class 7	51275
Class 11	0
Withheld	0

2.11 Report on Noise Classes and Withheld Points (Tiled Data)

The purpose of this section is to show the presence and extent of noise and withheld points for all LiDAR tiled data files.

[Data Source - Y:\Mapping\Projects\65218069_AeroMetric_IDOT_PTB_156-059\Production\Final_Client_Deliverables\ProjectWide\LAS1.2](#)

[Result Path - Y:\Mapping\Projects\65218069_AeroMetric_IDOT_PTB_156-059\Admin\QA_OC\Reports\LiDAR_Final\2_11\Classified.jpg](#)



2.12 Report on Overlap Points (Tiled Data)

The purpose of this section is to list the presence and quantities of overlap and unclassified points for all LiDAR tiled data files.

[Classified Files - Y:\Mapping\Projects\65218069_AeroMetric_IDOT_PTB_156-059\Production\Final_Client_Deliverables\ProjectWide\LAS1.2](#)


Class 12	0
----------	---

2.12 Report on Overlap Points (Tiled Data)

The purpose of this section is to show the presence and extent of overlap and unclassified points for all LiDAR tiled data files.

[Data Source - Y:\Mapping\Projects\65218069_AeroMetric_IDOT_PTB_156-059\Production\Final_Client_Deliverables\ProjectWide\LAS1.2](Y:\Mapping\Projects\65218069_AeroMetric_IDOT_PTB_156-059\Production\Final_Client_Deliverables\ProjectWide\LAS1.2)

[Result Path - Y:\Mapping\Projects\65218069_AeroMetric_IDOT_PTB_156-059\Admin\QA_OC\Reports\LiDAR_Final\2_12\Unclassified.jpg](Y:\Mapping\Projects\65218069_AeroMetric_IDOT_PTB_156-059\Admin\QA_OC\Reports\LiDAR_Final\2_12\Unclassified.jpg)



2.14 Report on Classification Accuracy – Hillshade Displayed with 1 km X 1km tiles Overlayed

The USGS LiDAR Base Specification Version 1.0 states that: "It is required that due diligence in the classification process will produce data that meet the following tests:

- (1) Following classification processing, no non-withheld points should remain in Class 0.
- (2) Within any 1 kilometer (km) x 1 km area, no more than 2 percent of non-withheld points will possess a demonstrably erroneous classification value.
- (3) Points remaining in Class 1 that should be classified in any other required Class are subject to these accuracy requirements and will be counted towards the 2 percent threshold.

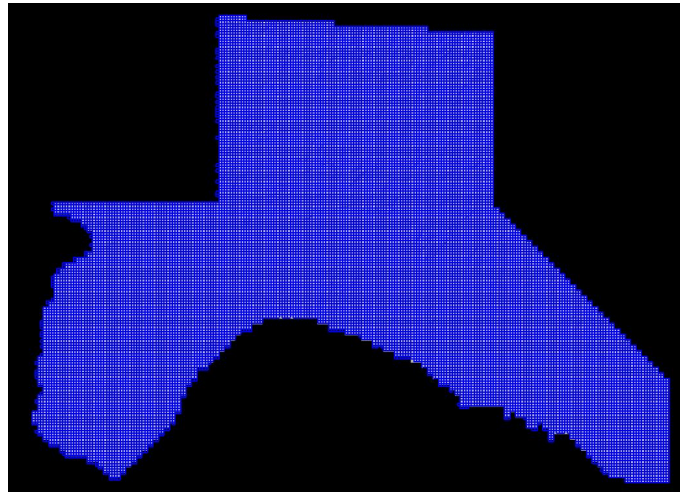
Note: These requirements may be relaxed to accommodate collections in areas where the USGS agrees classification to be particularly difficult.

The purpose of this section is to overlay a 1km x 1km tile scheme over the bare earth surface hillshade product to use for ground filter QC inspections.

[Data Source - Y:\Mapping\Projects\65218069_AeroMetric_IDOT_PTB_156-059\Production\Final_Client_Deliverables\ProjectWide\LAS1.2](Y:\Mapping\Projects\65218069_AeroMetric_IDOT_PTB_156-059\Production\Final_Client_Deliverables\ProjectWide\LAS1.2)

[Result Path - Y:\Mapping\Projects\65218069_AeroMetric_IDOT_PTB_156-059\Admin\QA_OC\Reports\LiDAR_Final\2_14_15\Hillshade_SingleFile.jp2](Y:\Mapping\Projects\65218069_AeroMetric_IDOT_PTB_156-059\Admin\QA_OC\Reports\LiDAR_Final\2_14_15\Hillshade_SingleFile.jp2)

[Tile Shapefile - Y:\Mapping\Projects\65218069_AeroMetric_IDOT_PTB_156-059\Admin\QA_OC\Reports\LiDAR_Final\2_14_15\tile.shp](Y:\Mapping\Projects\65218069_AeroMetric_IDOT_PTB_156-059\Admin\QA_OC\Reports\LiDAR_Final\2_14_15\tile.shp)




2.15 Report on Classification Consistency – Hillshade Displayed

The USGS LiDAR Base Specification Version 1.0 states that: "Point classification is to be consistent across the entire project. Noticeable variations in the character, texture, or quality of the classification between tiles, swaths, lifts, or other non-natural divisions will be cause for rejection of the entire deliverable."

The purpose of this section is to show the bare earth surface hillshade product for classification consistency inspection.

[Data Source - Y:\Mapping\Projects\65218069_AeroMetric_IDOT_PTB_156-059\Production\Final_Client_Deliverables\ProjectWide\LAS1.2](Y:\Mapping\Projects\65218069_AeroMetric_IDOT_PTB_156-059\Production\Final_Client_Deliverables\ProjectWide\LAS1.2)

[Result Path - Y:\Mapping\Projects\65218069_AeroMetric_IDOT_PTB_156-059\Admin\QA_OC\Reports\LiDAR_Final\2_14_15\Hillshade_SingleFile.jp2](Y:\Mapping\Projects\65218069_AeroMetric_IDOT_PTB_156-059\Admin\QA_OC\Reports\LiDAR_Final\2_14_15\Hillshade_SingleFile.jp2)



2.16 Report on Tiles

The USGS LiDAR Base Specification Version 1.0 states that:

Tiles:

Note: This section assumes a projected coordinate reference system.

A single non-overlapped tiling scheme (the Project Tiling Scheme) will be established and agreed upon by the data producer and the USGS before collection. This scheme will be used for ALL tiled deliverables.

- (1) Tile size is required to be an integer multiple of the cell size of raster deliverables.
- (2) Tiles are required to be sized using the same units as the coordinate system of the data.
- (3) Tiles are required to be indexed in X and Y to an integer multiple of the tile's X-Y dimensions.
- (4) All tiled deliverables will conform to the Project Tiling Scheme, without added overlap.
- (5) Tiled deliverables will edge-match seamlessly and without gaps.

The purpose of this section is to report on the unallowed presence of skew and overlap in the project tile scheme.

[Tile File: Y:\Mapping\Projects\65218069 AeroMetric IDOT PTB 156-059\Productio
n\Final Client Deliverables\ProjectWide\ESRI shp\IDOT Tiles IL East.shp](#)

Units: US Survey Feet

Tile	Non-Skewed Tile	Width	Height	Overlap
708_166	YES	2000.00	2000.00	False
708_168	YES	2000.00	2000.00	False
710_162	YES	2000.00	2000.00	False
710_164	YES	2000.00	2000.00	False
710_166	YES	2000.00	2000.00	False
710_168	YES	2000.00	2000.00	False
710_170	YES	2000.00	2000.00	False
710_172	YES	2000.00	2000.00	False
710_174	YES	2000.00	2000.00	False
710_180	YES	2000.00	2000.00	False
710_182	YES	2000.00	2000.00	False
710_184	YES	2000.00	2000.00	False
710_186	YES	2000.00	2000.00	False
710_188	YES	2000.00	2000.00	False
712_160	YES	2000.00	2000.00	False
712_162	YES	2000.00	2000.00	False
712_164	YES	2000.00	2000.00	False
712_166	YES	2000.00	2000.00	False
712_168	YES	2000.00	2000.00	False
712_170	YES	2000.00	2000.00	False
712_172	YES	2000.00	2000.00	False
712_174	YES	2000.00	2000.00	False
712_176	YES	2000.00	2000.00	False
712_178	YES	2000.00	2000.00	False
712_180	YES	2000.00	2000.00	False
712_182	YES	2000.00	2000.00	False
712_184	YES	2000.00	2000.00	False
712_186	YES	2000.00	2000.00	False
712_188	YES	2000.00	2000.00	False
712_190	YES	2000.00	2000.00	False
712_192	YES	2000.00	2000.00	False
712_194	YES	2000.00	2000.00	False

2.16 Report on Tiles - continued

Tile	Non-Skewed Tile	Width	Height	Overlap
712_196	YES	2000.00	2000.00	False
712_198	YES	2000.00	2000.00	False
712_200	YES	2000.00	2000.00	False
712_202	YES	2000.00	2000.00	False
712_204	YES	2000.00	2000.00	False
712_206	YES	2000.00	2000.00	False
714_158	YES	2000.00	2000.00	False
714_160	YES	2000.00	2000.00	False
714_162	YES	2000.00	2000.00	False
714_164	YES	2000.00	2000.00	False
714_166	YES	2000.00	2000.00	False
714_168	YES	2000.00	2000.00	False
714_170	YES	2000.00	2000.00	False
714_172	YES	2000.00	2000.00	False
714_174	YES	2000.00	2000.00	False
714_176	YES	2000.00	2000.00	False
714_178	YES	2000.00	2000.00	False
714_180	YES	2000.00	2000.00	False
714_182	YES	2000.00	2000.00	False
714_184	YES	2000.00	2000.00	False
714_186	YES	2000.00	2000.00	False
714_188	YES	2000.00	2000.00	False
714_190	YES	2000.00	2000.00	False
714_192	YES	2000.00	2000.00	False
714_194	YES	2000.00	2000.00	False
714_196	YES	2000.00	2000.00	False
714_198	YES	2000.00	2000.00	False
714_200	YES	2000.00	2000.00	False
714_202	YES	2000.00	2000.00	False
714_204	YES	2000.00	2000.00	False
714_206	YES	2000.00	2000.00	False
714_208	YES	2000.00	2000.00	False
716_158	YES	2000.00	2000.00	False
716_160	YES	2000.00	2000.00	False
716_162	YES	2000.00	2000.00	False
716_164	YES	2000.00	2000.00	False
716_166	YES	2000.00	2000.00	False
716_168	YES	2000.00	2000.00	False
716_170	YES	2000.00	2000.00	False
716_172	YES	2000.00	2000.00	False
716_174	YES	2000.00	2000.00	False
716_176	YES	2000.00	2000.00	False
716_178	YES	2000.00	2000.00	False
716_180	YES	2000.00	2000.00	False
716_182	YES	2000.00	2000.00	False
716_184	YES	2000.00	2000.00	False
716_186	YES	2000.00	2000.00	False
716_188	YES	2000.00	2000.00	False

2.16 Report on Tiles - continued

Tile	Non-Skewed Tile	Width	Height	Overlap
716_190	YES	2000.00	2000.00	False
716_192	YES	2000.00	2000.00	False
716_194	YES	2000.00	2000.00	False
716_196	YES	2000.00	2000.00	False
716_198	YES	2000.00	2000.00	False
716_200	YES	2000.00	2000.00	False
716_202	YES	2000.00	2000.00	False
716_204	YES	2000.00	2000.00	False
716_206	YES	2000.00	2000.00	False
716_208	YES	2000.00	2000.00	False
716_210	YES	2000.00	2000.00	False
716_212	YES	2000.00	2000.00	False
716_214	YES	2000.00	2000.00	False
716_216	YES	2000.00	2000.00	False
716_218	YES	2000.00	2000.00	False
716_242	YES	2000.00	2000.00	False
716_244	YES	2000.00	2000.00	False
718_156	YES	2000.00	2000.00	False
718_158	YES	2000.00	2000.00	False
718_160	YES	2000.00	2000.00	False
718_162	YES	2000.00	2000.00	False
718_164	YES	2000.00	2000.00	False
718_166	YES	2000.00	2000.00	False
718_168	YES	2000.00	2000.00	False
718_170	YES	2000.00	2000.00	False
718_172	YES	2000.00	2000.00	False
718_174	YES	2000.00	2000.00	False
718_176	YES	2000.00	2000.00	False
718_178	YES	2000.00	2000.00	False
718_180	YES	2000.00	2000.00	False
718_182	YES	2000.00	2000.00	False
718_184	YES	2000.00	2000.00	False
718_186	YES	2000.00	2000.00	False
718_188	YES	2000.00	2000.00	False
718_190	YES	2000.00	2000.00	False
718_192	YES	2000.00	2000.00	False
718_194	YES	2000.00	2000.00	False
718_196	YES	2000.00	2000.00	False
718_198	YES	2000.00	2000.00	False
718_200	YES	2000.00	2000.00	False
718_202	YES	2000.00	2000.00	False
718_204	YES	2000.00	2000.00	False
718_206	YES	2000.00	2000.00	False
718_208	YES	2000.00	2000.00	False
718_210	YES	2000.00	2000.00	False
718_212	YES	2000.00	2000.00	False
718_214	YES	2000.00	2000.00	False
718_216	YES	2000.00	2000.00	False

2.16 Report on Tiles - continued

Tile	Non-Skewed Tile	Width	Height	Overlap
718_218	YES	2000.00	2000.00	False
718_220	YES	2000.00	2000.00	False
718_242	YES	2000.00	2000.00	False
718_244	YES	2000.00	2000.00	False
720_154	YES	2000.00	2000.00	False
720_156	YES	2000.00	2000.00	False
720_158	YES	2000.00	2000.00	False
720_160	YES	2000.00	2000.00	False
720_162	YES	2000.00	2000.00	False
720_164	YES	2000.00	2000.00	False
720_166	YES	2000.00	2000.00	False
720_168	YES	2000.00	2000.00	False
720_170	YES	2000.00	2000.00	False
720_172	YES	2000.00	2000.00	False
720_174	YES	2000.00	2000.00	False
720_176	YES	2000.00	2000.00	False
720_178	YES	2000.00	2000.00	False
720_180	YES	2000.00	2000.00	False
720_182	YES	2000.00	2000.00	False
720_184	YES	2000.00	2000.00	False
720_186	YES	2000.00	2000.00	False
720_188	YES	2000.00	2000.00	False
720_190	YES	2000.00	2000.00	False
720_192	YES	2000.00	2000.00	False
720_194	YES	2000.00	2000.00	False
720_196	YES	2000.00	2000.00	False
720_198	YES	2000.00	2000.00	False
720_200	YES	2000.00	2000.00	False
720_202	YES	2000.00	2000.00	False
720_204	YES	2000.00	2000.00	False
720_206	YES	2000.00	2000.00	False
720_208	YES	2000.00	2000.00	False
720_210	YES	2000.00	2000.00	False
720_212	YES	2000.00	2000.00	False
720_214	YES	2000.00	2000.00	False
720_216	YES	2000.00	2000.00	False
720_218	YES	2000.00	2000.00	False
720_220	YES	2000.00	2000.00	False
720_222	YES	2000.00	2000.00	False
720_242	YES	2000.00	2000.00	False
720_244	YES	2000.00	2000.00	False
722_154	YES	2000.00	2000.00	False
722_156	YES	2000.00	2000.00	False
722_158	YES	2000.00	2000.00	False
722_160	YES	2000.00	2000.00	False
722_162	YES	2000.00	2000.00	False
722_164	YES	2000.00	2000.00	False
722_166	YES	2000.00	2000.00	False

2.16 Report on Tiles - continued

Tile	Non-Skewed Tile	Width	Height	Overlap
722_168	YES	2000.00	2000.00	False
722_170	YES	2000.00	2000.00	False
722_172	YES	2000.00	2000.00	False
722_174	YES	2000.00	2000.00	False
722_176	YES	2000.00	2000.00	False
722_178	YES	2000.00	2000.00	False
722_180	YES	2000.00	2000.00	False
722_182	YES	2000.00	2000.00	False
722_184	YES	2000.00	2000.00	False
722_186	YES	2000.00	2000.00	False
722_188	YES	2000.00	2000.00	False
722_190	YES	2000.00	2000.00	False
722_192	YES	2000.00	2000.00	False
722_194	YES	2000.00	2000.00	False
722_196	YES	2000.00	2000.00	False
722_198	YES	2000.00	2000.00	False
722_200	YES	2000.00	2000.00	False
722_202	YES	2000.00	2000.00	False
722_204	YES	2000.00	2000.00	False
722_206	YES	2000.00	2000.00	False
722_208	YES	2000.00	2000.00	False
722_210	YES	2000.00	2000.00	False
722_212	YES	2000.00	2000.00	False
722_214	YES	2000.00	2000.00	False
722_216	YES	2000.00	2000.00	False
722_218	YES	2000.00	2000.00	False
722_220	YES	2000.00	2000.00	False
722_222	YES	2000.00	2000.00	False
722_240	YES	2000.00	2000.00	False
722_242	YES	2000.00	2000.00	False
722_244	YES	2000.00	2000.00	False
724_154	YES	2000.00	2000.00	False
724_156	YES	2000.00	2000.00	False
724_158	YES	2000.00	2000.00	False
724_160	YES	2000.00	2000.00	False
724_162	YES	2000.00	2000.00	False
724_164	YES	2000.00	2000.00	False
724_166	YES	2000.00	2000.00	False
724_168	YES	2000.00	2000.00	False
724_170	YES	2000.00	2000.00	False
724_172	YES	2000.00	2000.00	False
724_174	YES	2000.00	2000.00	False
724_176	YES	2000.00	2000.00	False
724_178	YES	2000.00	2000.00	False
724_180	YES	2000.00	2000.00	False
724_182	YES	2000.00	2000.00	False
724_184	YES	2000.00	2000.00	False
724_186	YES	2000.00	2000.00	False

2.16 Report on Tiles - continued

Tile	Non-Skewed Tile	Width	Height	Overlap
724_188	YES	2000.00	2000.00	False
724_190	YES	2000.00	2000.00	False
724_192	YES	2000.00	2000.00	False
724_194	YES	2000.00	2000.00	False
724_196	YES	2000.00	2000.00	False
724_198	YES	2000.00	2000.00	False
724_200	YES	2000.00	2000.00	False
724_202	YES	2000.00	2000.00	False
724_204	YES	2000.00	2000.00	False
724_206	YES	2000.00	2000.00	False
724_208	YES	2000.00	2000.00	False
724_210	YES	2000.00	2000.00	False
724_212	YES	2000.00	2000.00	False
724_214	YES	2000.00	2000.00	False
724_216	YES	2000.00	2000.00	False
724_218	YES	2000.00	2000.00	False
724_220	YES	2000.00	2000.00	False
724_222	YES	2000.00	2000.00	False
724_224	YES	2000.00	2000.00	False
724_240	YES	2000.00	2000.00	False
724_242	YES	2000.00	2000.00	False
724_244	YES	2000.00	2000.00	False
726_154	YES	2000.00	2000.00	False
726_156	YES	2000.00	2000.00	False
726_158	YES	2000.00	2000.00	False
726_160	YES	2000.00	2000.00	False
726_162	YES	2000.00	2000.00	False
726_164	YES	2000.00	2000.00	False
726_166	YES	2000.00	2000.00	False
726_168	YES	2000.00	2000.00	False
726_170	YES	2000.00	2000.00	False
726_172	YES	2000.00	2000.00	False
726_174	YES	2000.00	2000.00	False
726_176	YES	2000.00	2000.00	False
726_178	YES	2000.00	2000.00	False
726_180	YES	2000.00	2000.00	False
726_182	YES	2000.00	2000.00	False
726_184	YES	2000.00	2000.00	False
726_186	YES	2000.00	2000.00	False
726_188	YES	2000.00	2000.00	False
726_190	YES	2000.00	2000.00	False
726_192	YES	2000.00	2000.00	False
726_194	YES	2000.00	2000.00	False
726_196	YES	2000.00	2000.00	False
726_198	YES	2000.00	2000.00	False
726_200	YES	2000.00	2000.00	False
726_202	YES	2000.00	2000.00	False
726_204	YES	2000.00	2000.00	False

2.16 Report on Tiles - continued

Tile	Non-Skewed Tile	Width	Height	Overlap
726_206	YES	2000.00	2000.00	False
726_208	YES	2000.00	2000.00	False
726_210	YES	2000.00	2000.00	False
726_212	YES	2000.00	2000.00	False
726_214	YES	2000.00	2000.00	False
726_216	YES	2000.00	2000.00	False
726_218	YES	2000.00	2000.00	False
726_220	YES	2000.00	2000.00	False
726_222	YES	2000.00	2000.00	False
726_224	YES	2000.00	2000.00	False
726_238	YES	2000.00	2000.00	False
726_240	YES	2000.00	2000.00	False
726_242	YES	2000.00	2000.00	False
726_244	YES	2000.00	2000.00	False
728_152	YES	2000.00	2000.00	False
728_154	YES	2000.00	2000.00	False
728_156	YES	2000.00	2000.00	False
728_158	YES	2000.00	2000.00	False
728_160	YES	2000.00	2000.00	False
728_162	YES	2000.00	2000.00	False
728_164	YES	2000.00	2000.00	False
728_166	YES	2000.00	2000.00	False
728_168	YES	2000.00	2000.00	False
728_170	YES	2000.00	2000.00	False
728_172	YES	2000.00	2000.00	False
728_174	YES	2000.00	2000.00	False
728_176	YES	2000.00	2000.00	False
728_178	YES	2000.00	2000.00	False
728_180	YES	2000.00	2000.00	False
728_182	YES	2000.00	2000.00	False
728_184	YES	2000.00	2000.00	False
728_186	YES	2000.00	2000.00	False
728_188	YES	2000.00	2000.00	False
728_190	YES	2000.00	2000.00	False
728_192	YES	2000.00	2000.00	False
728_194	YES	2000.00	2000.00	False
728_196	YES	2000.00	2000.00	False
728_198	YES	2000.00	2000.00	False
728_200	YES	2000.00	2000.00	False
728_202	YES	2000.00	2000.00	False
728_204	YES	2000.00	2000.00	False
728_206	YES	2000.00	2000.00	False
728_208	YES	2000.00	2000.00	False
728_210	YES	2000.00	2000.00	False
728_212	YES	2000.00	2000.00	False
728_214	YES	2000.00	2000.00	False
728_216	YES	2000.00	2000.00	False
728_218	YES	2000.00	2000.00	False

2.16 Report on Tiles - continued

Tile	Non-Skewed Tile	Width	Height	Overlap
728_220	YES	2000.00	2000.00	False
728_222	YES	2000.00	2000.00	False
728_224	YES	2000.00	2000.00	False
728_226	YES	2000.00	2000.00	False
728_236	YES	2000.00	2000.00	False
728_238	YES	2000.00	2000.00	False
728_240	YES	2000.00	2000.00	False
728_242	YES	2000.00	2000.00	False
728_244	YES	2000.00	2000.00	False
730_152	YES	2000.00	2000.00	False
730_154	YES	2000.00	2000.00	False
730_156	YES	2000.00	2000.00	False
730_158	YES	2000.00	2000.00	False
730_160	YES	2000.00	2000.00	False
730_162	YES	2000.00	2000.00	False
730_164	YES	2000.00	2000.00	False
730_166	YES	2000.00	2000.00	False
730_168	YES	2000.00	2000.00	False
730_170	YES	2000.00	2000.00	False
730_172	YES	2000.00	2000.00	False
730_174	YES	2000.00	2000.00	False
730_176	YES	2000.00	2000.00	False
730_178	YES	2000.00	2000.00	False
730_180	YES	2000.00	2000.00	False
730_182	YES	2000.00	2000.00	False
730_184	YES	2000.00	2000.00	False
730_186	YES	2000.00	2000.00	False
730_188	YES	2000.00	2000.00	False
730_190	YES	2000.00	2000.00	False
730_192	YES	2000.00	2000.00	False
730_194	YES	2000.00	2000.00	False
730_196	YES	2000.00	2000.00	False
730_198	YES	2000.00	2000.00	False
730_200	YES	2000.00	2000.00	False
730_202	YES	2000.00	2000.00	False
730_204	YES	2000.00	2000.00	False
730_206	YES	2000.00	2000.00	False
730_208	YES	2000.00	2000.00	False
730_210	YES	2000.00	2000.00	False
730_212	YES	2000.00	2000.00	False
730_214	YES	2000.00	2000.00	False
730_216	YES	2000.00	2000.00	False
730_218	YES	2000.00	2000.00	False
730_220	YES	2000.00	2000.00	False
730_222	YES	2000.00	2000.00	False
730_224	YES	2000.00	2000.00	False
730_226	YES	2000.00	2000.00	False
730_228	YES	2000.00	2000.00	False

2.16 Report on Tiles - continued

Tile	Non-Skewed Tile	Width	Height	Overlap
730_230	YES	2000.00	2000.00	False
730_232	YES	2000.00	2000.00	False
730_234	YES	2000.00	2000.00	False
730_236	YES	2000.00	2000.00	False
730_238	YES	2000.00	2000.00	False
730_240	YES	2000.00	2000.00	False
730_242	YES	2000.00	2000.00	False
730_244	YES	2000.00	2000.00	False
732_150	YES	2000.00	2000.00	False
732_152	YES	2000.00	2000.00	False
732_154	YES	2000.00	2000.00	False
732_156	YES	2000.00	2000.00	False
732_158	YES	2000.00	2000.00	False
732_160	YES	2000.00	2000.00	False
732_162	YES	2000.00	2000.00	False
732_164	YES	2000.00	2000.00	False
732_166	YES	2000.00	2000.00	False
732_168	YES	2000.00	2000.00	False
732_170	YES	2000.00	2000.00	False
732_172	YES	2000.00	2000.00	False
732_174	YES	2000.00	2000.00	False
732_176	YES	2000.00	2000.00	False
732_178	YES	2000.00	2000.00	False
732_180	YES	2000.00	2000.00	False
732_182	YES	2000.00	2000.00	False
732_184	YES	2000.00	2000.00	False
732_186	YES	2000.00	2000.00	False
732_188	YES	2000.00	2000.00	False
732_190	YES	2000.00	2000.00	False
732_192	YES	2000.00	2000.00	False
732_194	YES	2000.00	2000.00	False
732_196	YES	2000.00	2000.00	False
732_198	YES	2000.00	2000.00	False
732_200	YES	2000.00	2000.00	False
732_202	YES	2000.00	2000.00	False
732_204	YES	2000.00	2000.00	False
732_206	YES	2000.00	2000.00	False
732_208	YES	2000.00	2000.00	False
732_210	YES	2000.00	2000.00	False
732_212	YES	2000.00	2000.00	False
732_214	YES	2000.00	2000.00	False
732_216	YES	2000.00	2000.00	False
732_218	YES	2000.00	2000.00	False
732_220	YES	2000.00	2000.00	False
732_222	YES	2000.00	2000.00	False
732_224	YES	2000.00	2000.00	False
732_226	YES	2000.00	2000.00	False
732_228	YES	2000.00	2000.00	False

2.16 Report on Tiles - continued

Tile	Non-Skewed Tile	Width	Height	Overlap
732_230	YES	2000.00	2000.00	False
732_232	YES	2000.00	2000.00	False
732_234	YES	2000.00	2000.00	False
732_236	YES	2000.00	2000.00	False
732_238	YES	2000.00	2000.00	False
732_240	YES	2000.00	2000.00	False
732_242	YES	2000.00	2000.00	False
732_244	YES	2000.00	2000.00	False
734_148	YES	2000.00	2000.00	False
734_150	YES	2000.00	2000.00	False
734_152	YES	2000.00	2000.00	False
734_154	YES	2000.00	2000.00	False
734_156	YES	2000.00	2000.00	False
734_158	YES	2000.00	2000.00	False
734_160	YES	2000.00	2000.00	False
734_162	YES	2000.00	2000.00	False
734_164	YES	2000.00	2000.00	False
734_166	YES	2000.00	2000.00	False
734_168	YES	2000.00	2000.00	False
734_170	YES	2000.00	2000.00	False
734_172	YES	2000.00	2000.00	False
734_174	YES	2000.00	2000.00	False
734_176	YES	2000.00	2000.00	False
734_178	YES	2000.00	2000.00	False
734_180	YES	2000.00	2000.00	False
734_182	YES	2000.00	2000.00	False
734_184	YES	2000.00	2000.00	False
734_186	YES	2000.00	2000.00	False
734_188	YES	2000.00	2000.00	False
734_190	YES	2000.00	2000.00	False
734_192	YES	2000.00	2000.00	False
734_194	YES	2000.00	2000.00	False
734_196	YES	2000.00	2000.00	False
734_198	YES	2000.00	2000.00	False
734_200	YES	2000.00	2000.00	False
734_202	YES	2000.00	2000.00	False
734_204	YES	2000.00	2000.00	False
734_206	YES	2000.00	2000.00	False
734_208	YES	2000.00	2000.00	False
734_210	YES	2000.00	2000.00	False
734_212	YES	2000.00	2000.00	False
734_214	YES	2000.00	2000.00	False
734_216	YES	2000.00	2000.00	False
734_218	YES	2000.00	2000.00	False
734_220	YES	2000.00	2000.00	False
734_222	YES	2000.00	2000.00	False
734_224	YES	2000.00	2000.00	False
734_226	YES	2000.00	2000.00	False

2.16 Report on Tiles - continued

Tile	Non-Skewed Tile	Width	Height	Overlap
734_228	YES	2000.00	2000.00	False
734_230	YES	2000.00	2000.00	False
734_232	YES	2000.00	2000.00	False
734_234	YES	2000.00	2000.00	False
734_236	YES	2000.00	2000.00	False
734_238	YES	2000.00	2000.00	False
734_240	YES	2000.00	2000.00	False
734_242	YES	2000.00	2000.00	False
734_244	YES	2000.00	2000.00	False
736_146	YES	2000.00	2000.00	False
736_148	YES	2000.00	2000.00	False
736_150	YES	2000.00	2000.00	False
736_152	YES	2000.00	2000.00	False
736_154	YES	2000.00	2000.00	False
736_156	YES	2000.00	2000.00	False
736_158	YES	2000.00	2000.00	False
736_160	YES	2000.00	2000.00	False
736_162	YES	2000.00	2000.00	False
736_164	YES	2000.00	2000.00	False
736_166	YES	2000.00	2000.00	False
736_168	YES	2000.00	2000.00	False
736_170	YES	2000.00	2000.00	False
736_172	YES	2000.00	2000.00	False
736_174	YES	2000.00	2000.00	False
736_176	YES	2000.00	2000.00	False
736_178	YES	2000.00	2000.00	False
736_180	YES	2000.00	2000.00	False
736_182	YES	2000.00	2000.00	False
736_184	YES	2000.00	2000.00	False
736_186	YES	2000.00	2000.00	False
736_188	YES	2000.00	2000.00	False
736_190	YES	2000.00	2000.00	False
736_192	YES	2000.00	2000.00	False
736_194	YES	2000.00	2000.00	False
736_196	YES	2000.00	2000.00	False
736_198	YES	2000.00	2000.00	False
736_200	YES	2000.00	2000.00	False
736_202	YES	2000.00	2000.00	False
736_204	YES	2000.00	2000.00	False
736_206	YES	2000.00	2000.00	False
736_208	YES	2000.00	2000.00	False
736_210	YES	2000.00	2000.00	False
736_212	YES	2000.00	2000.00	False
736_214	YES	2000.00	2000.00	False
736_216	YES	2000.00	2000.00	False
736_218	YES	2000.00	2000.00	False
736_220	YES	2000.00	2000.00	False
736_222	YES	2000.00	2000.00	False

2.16 Report on Tiles - continued

Tile	Non-Skewed Tile	Width	Height	Overlap
736_224	YES	2000.00	2000.00	False
736_226	YES	2000.00	2000.00	False
736_228	YES	2000.00	2000.00	False
736_230	YES	2000.00	2000.00	False
736_232	YES	2000.00	2000.00	False
736_234	YES	2000.00	2000.00	False
736_236	YES	2000.00	2000.00	False
736_238	YES	2000.00	2000.00	False
736_240	YES	2000.00	2000.00	False
736_242	YES	2000.00	2000.00	False
736_244	YES	2000.00	2000.00	False
738_146	YES	2000.00	2000.00	False
738_148	YES	2000.00	2000.00	False
738_150	YES	2000.00	2000.00	False
738_152	YES	2000.00	2000.00	False
738_154	YES	2000.00	2000.00	False
738_156	YES	2000.00	2000.00	False
738_158	YES	2000.00	2000.00	False
738_160	YES	2000.00	2000.00	False
738_162	YES	2000.00	2000.00	False
738_164	YES	2000.00	2000.00	False
738_166	YES	2000.00	2000.00	False
738_168	YES	2000.00	2000.00	False
738_170	YES	2000.00	2000.00	False
738_172	YES	2000.00	2000.00	False
738_174	YES	2000.00	2000.00	False
738_176	YES	2000.00	2000.00	False
738_178	YES	2000.00	2000.00	False
738_180	YES	2000.00	2000.00	False
738_182	YES	2000.00	2000.00	False
738_184	YES	2000.00	2000.00	False
738_186	YES	2000.00	2000.00	False
738_188	YES	2000.00	2000.00	False
738_190	YES	2000.00	2000.00	False
738_192	YES	2000.00	2000.00	False
738_194	YES	2000.00	2000.00	False
738_196	YES	2000.00	2000.00	False
738_198	YES	2000.00	2000.00	False
738_200	YES	2000.00	2000.00	False
738_202	YES	2000.00	2000.00	False
738_204	YES	2000.00	2000.00	False
738_206	YES	2000.00	2000.00	False
738_208	YES	2000.00	2000.00	False
738_210	YES	2000.00	2000.00	False
738_212	YES	2000.00	2000.00	False
738_214	YES	2000.00	2000.00	False
738_216	YES	2000.00	2000.00	False
738_218	YES	2000.00	2000.00	False

2.16 Report on Tiles - continued

Tile	Non-Skewed Tile	Width	Height	Overlap
738_220	YES	2000.00	2000.00	False
738_222	YES	2000.00	2000.00	False
738_224	YES	2000.00	2000.00	False
738_226	YES	2000.00	2000.00	False
738_228	YES	2000.00	2000.00	False
738_230	YES	2000.00	2000.00	False
738_232	YES	2000.00	2000.00	False
738_234	YES	2000.00	2000.00	False
738_236	YES	2000.00	2000.00	False
738_238	YES	2000.00	2000.00	False
738_240	YES	2000.00	2000.00	False
738_242	YES	2000.00	2000.00	False
738_244	YES	2000.00	2000.00	False
740_148	YES	2000.00	2000.00	False
740_150	YES	2000.00	2000.00	False
740_152	YES	2000.00	2000.00	False
740_154	YES	2000.00	2000.00	False
740_156	YES	2000.00	2000.00	False
740_158	YES	2000.00	2000.00	False
740_160	YES	2000.00	2000.00	False
740_162	YES	2000.00	2000.00	False
740_164	YES	2000.00	2000.00	False
740_166	YES	2000.00	2000.00	False
740_168	YES	2000.00	2000.00	False
740_170	YES	2000.00	2000.00	False
740_172	YES	2000.00	2000.00	False
740_174	YES	2000.00	2000.00	False
740_176	YES	2000.00	2000.00	False
740_178	YES	2000.00	2000.00	False
740_180	YES	2000.00	2000.00	False
740_182	YES	2000.00	2000.00	False
740_184	YES	2000.00	2000.00	False
740_186	YES	2000.00	2000.00	False
740_188	YES	2000.00	2000.00	False
740_190	YES	2000.00	2000.00	False
740_192	YES	2000.00	2000.00	False
740_194	YES	2000.00	2000.00	False
740_196	YES	2000.00	2000.00	False
740_198	YES	2000.00	2000.00	False
740_200	YES	2000.00	2000.00	False
740_202	YES	2000.00	2000.00	False
740_204	YES	2000.00	2000.00	False
740_206	YES	2000.00	2000.00	False
740_208	YES	2000.00	2000.00	False
740_210	YES	2000.00	2000.00	False
740_212	YES	2000.00	2000.00	False
740_214	YES	2000.00	2000.00	False
740_216	YES	2000.00	2000.00	False

2.16 Report on Tiles - continued

Tile	Non-Skewed Tile	Width	Height	Overlap
740_218	YES	2000.00	2000.00	False
740_220	YES	2000.00	2000.00	False
740_222	YES	2000.00	2000.00	False
740_224	YES	2000.00	2000.00	False
740_226	YES	2000.00	2000.00	False
740_228	YES	2000.00	2000.00	False
740_230	YES	2000.00	2000.00	False
740_232	YES	2000.00	2000.00	False
740_234	YES	2000.00	2000.00	False
740_236	YES	2000.00	2000.00	False
740_238	YES	2000.00	2000.00	False
740_240	YES	2000.00	2000.00	False
740_242	YES	2000.00	2000.00	False
740_244	YES	2000.00	2000.00	False
742_150	YES	2000.00	2000.00	False
742_152	YES	2000.00	2000.00	False
742_154	YES	2000.00	2000.00	False
742_156	YES	2000.00	2000.00	False
742_158	YES	2000.00	2000.00	False
742_160	YES	2000.00	2000.00	False
742_162	YES	2000.00	2000.00	False
742_164	YES	2000.00	2000.00	False
742_166	YES	2000.00	2000.00	False
742_168	YES	2000.00	2000.00	False
742_170	YES	2000.00	2000.00	False
742_172	YES	2000.00	2000.00	False
742_174	YES	2000.00	2000.00	False
742_176	YES	2000.00	2000.00	False
742_178	YES	2000.00	2000.00	False
742_180	YES	2000.00	2000.00	False
742_182	YES	2000.00	2000.00	False
742_184	YES	2000.00	2000.00	False
742_186	YES	2000.00	2000.00	False
742_188	YES	2000.00	2000.00	False
742_190	YES	2000.00	2000.00	False
742_192	YES	2000.00	2000.00	False
742_194	YES	2000.00	2000.00	False
742_196	YES	2000.00	2000.00	False
742_198	YES	2000.00	2000.00	False
742_200	YES	2000.00	2000.00	False
742_202	YES	2000.00	2000.00	False
742_204	YES	2000.00	2000.00	False
742_206	YES	2000.00	2000.00	False
742_208	YES	2000.00	2000.00	False
742_210	YES	2000.00	2000.00	False
742_212	YES	2000.00	2000.00	False
742_214	YES	2000.00	2000.00	False
742_216	YES	2000.00	2000.00	False

2.16 Report on Tiles - continued

Tile	Non-Skewed Tile	Width	Height	Overlap
742_218	YES	2000.00	2000.00	False
742_220	YES	2000.00	2000.00	False
742_222	YES	2000.00	2000.00	False
742_224	YES	2000.00	2000.00	False
742_226	YES	2000.00	2000.00	False
742_228	YES	2000.00	2000.00	False
742_230	YES	2000.00	2000.00	False
742_232	YES	2000.00	2000.00	False
742_234	YES	2000.00	2000.00	False
742_236	YES	2000.00	2000.00	False
742_238	YES	2000.00	2000.00	False
742_240	YES	2000.00	2000.00	False
742_242	YES	2000.00	2000.00	False
742_244	YES	2000.00	2000.00	False
744_152	YES	2000.00	2000.00	False
744_154	YES	2000.00	2000.00	False
744_156	YES	2000.00	2000.00	False
744_158	YES	2000.00	2000.00	False
744_160	YES	2000.00	2000.00	False
744_162	YES	2000.00	2000.00	False
744_164	YES	2000.00	2000.00	False
744_166	YES	2000.00	2000.00	False
744_168	YES	2000.00	2000.00	False
744_170	YES	2000.00	2000.00	False
744_172	YES	2000.00	2000.00	False
744_174	YES	2000.00	2000.00	False
744_176	YES	2000.00	2000.00	False
744_178	YES	2000.00	2000.00	False
744_180	YES	2000.00	2000.00	False
744_182	YES	2000.00	2000.00	False
744_184	YES	2000.00	2000.00	False
744_186	YES	2000.00	2000.00	False
744_188	YES	2000.00	2000.00	False
744_190	YES	2000.00	2000.00	False
744_192	YES	2000.00	2000.00	False
744_194	YES	2000.00	2000.00	False
744_196	YES	2000.00	2000.00	False
744_198	YES	2000.00	2000.00	False
744_200	YES	2000.00	2000.00	False
744_202	YES	2000.00	2000.00	False
744_204	YES	2000.00	2000.00	False
744_206	YES	2000.00	2000.00	False
744_208	YES	2000.00	2000.00	False
744_210	YES	2000.00	2000.00	False
744_212	YES	2000.00	2000.00	False
744_214	YES	2000.00	2000.00	False
744_216	YES	2000.00	2000.00	False
744_218	YES	2000.00	2000.00	False

2.16 Report on Tiles - continued

Tile	Non-Skewed Tile	Width	Height	Overlap
744_220	YES	2000.00	2000.00	False
744_222	YES	2000.00	2000.00	False
744_224	YES	2000.00	2000.00	False
744_226	YES	2000.00	2000.00	False
744_228	YES	2000.00	2000.00	False
744_230	YES	2000.00	2000.00	False
744_232	YES	2000.00	2000.00	False
744_234	YES	2000.00	2000.00	False
744_236	YES	2000.00	2000.00	False
744_238	YES	2000.00	2000.00	False
744_240	YES	2000.00	2000.00	False
744_242	YES	2000.00	2000.00	False
744_244	YES	2000.00	2000.00	False
746_154	YES	2000.00	2000.00	False
746_156	YES	2000.00	2000.00	False
746_158	YES	2000.00	2000.00	False
746_160	YES	2000.00	2000.00	False
746_162	YES	2000.00	2000.00	False
746_164	YES	2000.00	2000.00	False
746_166	YES	2000.00	2000.00	False
746_168	YES	2000.00	2000.00	False
746_170	YES	2000.00	2000.00	False
746_172	YES	2000.00	2000.00	False
746_174	YES	2000.00	2000.00	False
746_176	YES	2000.00	2000.00	False
746_178	YES	2000.00	2000.00	False
746_180	YES	2000.00	2000.00	False
746_182	YES	2000.00	2000.00	False
746_184	YES	2000.00	2000.00	False
746_186	YES	2000.00	2000.00	False
746_188	YES	2000.00	2000.00	False
746_190	YES	2000.00	2000.00	False
746_192	YES	2000.00	2000.00	False
746_194	YES	2000.00	2000.00	False
746_196	YES	2000.00	2000.00	False
746_198	YES	2000.00	2000.00	False
746_200	YES	2000.00	2000.00	False
746_202	YES	2000.00	2000.00	False
746_204	YES	2000.00	2000.00	False
746_206	YES	2000.00	2000.00	False
746_208	YES	2000.00	2000.00	False
746_210	YES	2000.00	2000.00	False
746_212	YES	2000.00	2000.00	False
746_214	YES	2000.00	2000.00	False
746_216	YES	2000.00	2000.00	False
746_218	YES	2000.00	2000.00	False
746_220	YES	2000.00	2000.00	False
746_222	YES	2000.00	2000.00	False

2.16 Report on Tiles - continued

Tile	Non-Skewed Tile	Width	Height	Overlap
746_224	YES	2000.00	2000.00	False
746_226	YES	2000.00	2000.00	False
746_228	YES	2000.00	2000.00	False
746_230	YES	2000.00	2000.00	False
746_232	YES	2000.00	2000.00	False
746_234	YES	2000.00	2000.00	False
746_236	YES	2000.00	2000.00	False
746_238	YES	2000.00	2000.00	False
746_240	YES	2000.00	2000.00	False
746_242	YES	2000.00	2000.00	False
746_244	YES	2000.00	2000.00	False
748_156	YES	2000.00	2000.00	False
748_158	YES	2000.00	2000.00	False
748_160	YES	2000.00	2000.00	False
748_162	YES	2000.00	2000.00	False
748_164	YES	2000.00	2000.00	False
748_166	YES	2000.00	2000.00	False
748_168	YES	2000.00	2000.00	False
748_170	YES	2000.00	2000.00	False
748_172	YES	2000.00	2000.00	False
748_174	YES	2000.00	2000.00	False
748_176	YES	2000.00	2000.00	False
748_178	YES	2000.00	2000.00	False
748_180	YES	2000.00	2000.00	False
748_182	YES	2000.00	2000.00	False
748_184	YES	2000.00	2000.00	False
748_186	YES	2000.00	2000.00	False
748_188	YES	2000.00	2000.00	False
748_190	YES	2000.00	2000.00	False
748_192	YES	2000.00	2000.00	False
748_194	YES	2000.00	2000.00	False
748_196	YES	2000.00	2000.00	False
748_198	YES	2000.00	2000.00	False
748_200	YES	2000.00	2000.00	False
748_202	YES	2000.00	2000.00	False
748_204	YES	2000.00	2000.00	False
748_206	YES	2000.00	2000.00	False
748_208	YES	2000.00	2000.00	False
748_210	YES	2000.00	2000.00	False
748_212	YES	2000.00	2000.00	False
748_214	YES	2000.00	2000.00	False
748_216	YES	2000.00	2000.00	False
748_218	YES	2000.00	2000.00	False
748_220	YES	2000.00	2000.00	False
748_222	YES	2000.00	2000.00	False
748_224	YES	2000.00	2000.00	False
748_226	YES	2000.00	2000.00	False
748_228	YES	2000.00	2000.00	False

2.16 Report on Tiles - continued

Tile	Non-Skewed Tile	Width	Height	Overlap
748_230	YES	2000.00	2000.00	False
748_232	YES	2000.00	2000.00	False
748_234	YES	2000.00	2000.00	False
748_236	YES	2000.00	2000.00	False
748_238	YES	2000.00	2000.00	False
748_240	YES	2000.00	2000.00	False
748_242	YES	2000.00	2000.00	False
748_244	YES	2000.00	2000.00	False
750_158	YES	2000.00	2000.00	False
750_160	YES	2000.00	2000.00	False
750_162	YES	2000.00	2000.00	False
750_164	YES	2000.00	2000.00	False
750_166	YES	2000.00	2000.00	False
750_168	YES	2000.00	2000.00	False
750_170	YES	2000.00	2000.00	False
750_172	YES	2000.00	2000.00	False
750_174	YES	2000.00	2000.00	False
750_176	YES	2000.00	2000.00	False
750_178	YES	2000.00	2000.00	False
750_180	YES	2000.00	2000.00	False
750_182	YES	2000.00	2000.00	False
750_184	YES	2000.00	2000.00	False
750_186	YES	2000.00	2000.00	False
750_188	YES	2000.00	2000.00	False
750_190	YES	2000.00	2000.00	False
750_192	YES	2000.00	2000.00	False
750_194	YES	2000.00	2000.00	False
750_196	YES	2000.00	2000.00	False
750_198	YES	2000.00	2000.00	False
750_200	YES	2000.00	2000.00	False
750_202	YES	2000.00	2000.00	False
750_204	YES	2000.00	2000.00	False
750_206	YES	2000.00	2000.00	False
750_208	YES	2000.00	2000.00	False
750_210	YES	2000.00	2000.00	False
750_212	YES	2000.00	2000.00	False
750_214	YES	2000.00	2000.00	False
750_216	YES	2000.00	2000.00	False
750_218	YES	2000.00	2000.00	False
750_220	YES	2000.00	2000.00	False
750_222	YES	2000.00	2000.00	False
750_224	YES	2000.00	2000.00	False
750_226	YES	2000.00	2000.00	False
750_228	YES	2000.00	2000.00	False
750_230	YES	2000.00	2000.00	False
750_232	YES	2000.00	2000.00	False
750_234	YES	2000.00	2000.00	False
750_236	YES	2000.00	2000.00	False

2.16 Report on Tiles - continued

Tile	Non-Skewed Tile	Width	Height	Overlap
750_238	YES	2000.00	2000.00	False
750_240	YES	2000.00	2000.00	False
750_242	YES	2000.00	2000.00	False
750_244	YES	2000.00	2000.00	False
752_160	YES	2000.00	2000.00	False
752_162	YES	2000.00	2000.00	False
752_164	YES	2000.00	2000.00	False
752_166	YES	2000.00	2000.00	False
752_168	YES	2000.00	2000.00	False
752_170	YES	2000.00	2000.00	False
752_172	YES	2000.00	2000.00	False
752_174	YES	2000.00	2000.00	False
752_176	YES	2000.00	2000.00	False
752_178	YES	2000.00	2000.00	False
752_180	YES	2000.00	2000.00	False
752_182	YES	2000.00	2000.00	False
752_184	YES	2000.00	2000.00	False
752_186	YES	2000.00	2000.00	False
752_188	YES	2000.00	2000.00	False
752_190	YES	2000.00	2000.00	False
752_192	YES	2000.00	2000.00	False
752_194	YES	2000.00	2000.00	False
752_196	YES	2000.00	2000.00	False
752_198	YES	2000.00	2000.00	False
752_200	YES	2000.00	2000.00	False
752_202	YES	2000.00	2000.00	False
752_204	YES	2000.00	2000.00	False
752_206	YES	2000.00	2000.00	False
752_208	YES	2000.00	2000.00	False
752_210	YES	2000.00	2000.00	False
752_212	YES	2000.00	2000.00	False
752_214	YES	2000.00	2000.00	False
752_216	YES	2000.00	2000.00	False
752_218	YES	2000.00	2000.00	False
752_220	YES	2000.00	2000.00	False
752_222	YES	2000.00	2000.00	False
752_224	YES	2000.00	2000.00	False
752_226	YES	2000.00	2000.00	False
752_228	YES	2000.00	2000.00	False
752_230	YES	2000.00	2000.00	False
752_232	YES	2000.00	2000.00	False
752_234	YES	2000.00	2000.00	False
752_236	YES	2000.00	2000.00	False
752_238	YES	2000.00	2000.00	False
752_240	YES	2000.00	2000.00	False
752_242	YES	2000.00	2000.00	False
752_244	YES	2000.00	2000.00	False
754_162	YES	2000.00	2000.00	False

2.16 Report on Tiles - continued

Tile	Non-Skewed Tile	Width	Height	Overlap
754_164	YES	2000.00	2000.00	False
754_166	YES	2000.00	2000.00	False
754_168	YES	2000.00	2000.00	False
754_170	YES	2000.00	2000.00	False
754_172	YES	2000.00	2000.00	False
754_174	YES	2000.00	2000.00	False
754_176	YES	2000.00	2000.00	False
754_178	YES	2000.00	2000.00	False
754_180	YES	2000.00	2000.00	False
754_182	YES	2000.00	2000.00	False
754_184	YES	2000.00	2000.00	False
754_186	YES	2000.00	2000.00	False
754_188	YES	2000.00	2000.00	False
754_190	YES	2000.00	2000.00	False
754_192	YES	2000.00	2000.00	False
754_194	YES	2000.00	2000.00	False
754_196	YES	2000.00	2000.00	False
754_198	YES	2000.00	2000.00	False
754_200	YES	2000.00	2000.00	False
754_202	YES	2000.00	2000.00	False
754_204	YES	2000.00	2000.00	False
754_206	YES	2000.00	2000.00	False
754_208	YES	2000.00	2000.00	False
754_210	YES	2000.00	2000.00	False
754_212	YES	2000.00	2000.00	False
754_214	YES	2000.00	2000.00	False
754_216	YES	2000.00	2000.00	False
754_218	YES	2000.00	2000.00	False
754_220	YES	2000.00	2000.00	False
754_222	YES	2000.00	2000.00	False
754_224	YES	2000.00	2000.00	False
754_226	YES	2000.00	2000.00	False
754_228	YES	2000.00	2000.00	False
754_230	YES	2000.00	2000.00	False
754_232	YES	2000.00	2000.00	False
754_234	YES	2000.00	2000.00	False
754_236	YES	2000.00	2000.00	False
754_238	YES	2000.00	2000.00	False
754_240	YES	2000.00	2000.00	False
754_242	YES	2000.00	2000.00	False
754_244	YES	2000.00	2000.00	False
756_164	YES	2000.00	2000.00	False
756_166	YES	2000.00	2000.00	False
756_168	YES	2000.00	2000.00	False
756_170	YES	2000.00	2000.00	False
756_172	YES	2000.00	2000.00	False
756_174	YES	2000.00	2000.00	False
756_176	YES	2000.00	2000.00	False

2.16 Report on Tiles - continued

Tile	Non-Skewed Tile	Width	Height	Overlap
756_178	YES	2000.00	2000.00	False
756_180	YES	2000.00	2000.00	False
756_182	YES	2000.00	2000.00	False
756_184	YES	2000.00	2000.00	False
756_186	YES	2000.00	2000.00	False
756_188	YES	2000.00	2000.00	False
756_190	YES	2000.00	2000.00	False
756_192	YES	2000.00	2000.00	False
756_194	YES	2000.00	2000.00	False
756_196	YES	2000.00	2000.00	False
756_198	YES	2000.00	2000.00	False
756_200	YES	2000.00	2000.00	False
756_202	YES	2000.00	2000.00	False
756_204	YES	2000.00	2000.00	False
756_206	YES	2000.00	2000.00	False
756_208	YES	2000.00	2000.00	False
756_210	YES	2000.00	2000.00	False
756_212	YES	2000.00	2000.00	False
756_214	YES	2000.00	2000.00	False
756_216	YES	2000.00	2000.00	False
756_218	YES	2000.00	2000.00	False
756_220	YES	2000.00	2000.00	False
756_222	YES	2000.00	2000.00	False
756_224	YES	2000.00	2000.00	False
756_226	YES	2000.00	2000.00	False
756_228	YES	2000.00	2000.00	False
756_230	YES	2000.00	2000.00	False
756_232	YES	2000.00	2000.00	False
756_234	YES	2000.00	2000.00	False
756_236	YES	2000.00	2000.00	False
756_238	YES	2000.00	2000.00	False
756_240	YES	2000.00	2000.00	False
756_242	YES	2000.00	2000.00	False
756_244	YES	2000.00	2000.00	False
758_166	YES	2000.00	2000.00	False
758_168	YES	2000.00	2000.00	False
758_170	YES	2000.00	2000.00	False
758_172	YES	2000.00	2000.00	False
758_174	YES	2000.00	2000.00	False
758_176	YES	2000.00	2000.00	False
758_178	YES	2000.00	2000.00	False
758_180	YES	2000.00	2000.00	False
758_182	YES	2000.00	2000.00	False
758_184	YES	2000.00	2000.00	False
758_186	YES	2000.00	2000.00	False
758_188	YES	2000.00	2000.00	False
758_190	YES	2000.00	2000.00	False
758_192	YES	2000.00	2000.00	False

2.16 Report on Tiles - continued

Tile	Non-Skewed Tile	Width	Height	Overlap
758_194	YES	2000.00	2000.00	False
758_196	YES	2000.00	2000.00	False
758_198	YES	2000.00	2000.00	False
758_200	YES	2000.00	2000.00	False
758_202	YES	2000.00	2000.00	False
758_204	YES	2000.00	2000.00	False
758_206	YES	2000.00	2000.00	False
758_208	YES	2000.00	2000.00	False
758_210	YES	2000.00	2000.00	False
758_212	YES	2000.00	2000.00	False
758_214	YES	2000.00	2000.00	False
758_216	YES	2000.00	2000.00	False
758_218	YES	2000.00	2000.00	False
758_220	YES	2000.00	2000.00	False
758_222	YES	2000.00	2000.00	False
758_224	YES	2000.00	2000.00	False
758_226	YES	2000.00	2000.00	False
758_228	YES	2000.00	2000.00	False
758_230	YES	2000.00	2000.00	False
758_232	YES	2000.00	2000.00	False
758_234	YES	2000.00	2000.00	False
758_236	YES	2000.00	2000.00	False
758_238	YES	2000.00	2000.00	False
758_240	YES	2000.00	2000.00	False
758_242	YES	2000.00	2000.00	False
758_244	YES	2000.00	2000.00	False
760_170	YES	2000.00	2000.00	False
760_172	YES	2000.00	2000.00	False
760_174	YES	2000.00	2000.00	False
760_176	YES	2000.00	2000.00	False
760_178	YES	2000.00	2000.00	False
760_180	YES	2000.00	2000.00	False
760_182	YES	2000.00	2000.00	False
760_184	YES	2000.00	2000.00	False
760_186	YES	2000.00	2000.00	False
760_188	YES	2000.00	2000.00	False
760_190	YES	2000.00	2000.00	False
760_192	YES	2000.00	2000.00	False
760_194	YES	2000.00	2000.00	False
760_196	YES	2000.00	2000.00	False
760_198	YES	2000.00	2000.00	False
760_200	YES	2000.00	2000.00	False
760_202	YES	2000.00	2000.00	False
760_204	YES	2000.00	2000.00	False
760_206	YES	2000.00	2000.00	False
760_208	YES	2000.00	2000.00	False
760_210	YES	2000.00	2000.00	False
760_212	YES	2000.00	2000.00	False

2.16 Report on Tiles - continued

Tile	Non-Skewed Tile	Width	Height	Overlap
760_214	YES	2000.00	2000.00	False
760_216	YES	2000.00	2000.00	False
760_218	YES	2000.00	2000.00	False
760_220	YES	2000.00	2000.00	False
760_222	YES	2000.00	2000.00	False
760_224	YES	2000.00	2000.00	False
760_226	YES	2000.00	2000.00	False
760_228	YES	2000.00	2000.00	False
760_230	YES	2000.00	2000.00	False
760_232	YES	2000.00	2000.00	False
760_234	YES	2000.00	2000.00	False
760_236	YES	2000.00	2000.00	False
760_238	YES	2000.00	2000.00	False
760_240	YES	2000.00	2000.00	False
760_242	YES	2000.00	2000.00	False
760_244	YES	2000.00	2000.00	False
762_176	YES	2000.00	2000.00	False
762_178	YES	2000.00	2000.00	False
762_180	YES	2000.00	2000.00	False
762_182	YES	2000.00	2000.00	False
762_184	YES	2000.00	2000.00	False
762_186	YES	2000.00	2000.00	False
762_188	YES	2000.00	2000.00	False
762_190	YES	2000.00	2000.00	False
762_192	YES	2000.00	2000.00	False
762_194	YES	2000.00	2000.00	False
762_196	YES	2000.00	2000.00	False
762_198	YES	2000.00	2000.00	False
762_200	YES	2000.00	2000.00	False
762_202	YES	2000.00	2000.00	False
762_204	YES	2000.00	2000.00	False
762_206	YES	2000.00	2000.00	False
762_208	YES	2000.00	2000.00	False
762_210	YES	2000.00	2000.00	False
762_212	YES	2000.00	2000.00	False
762_214	YES	2000.00	2000.00	False
762_216	YES	2000.00	2000.00	False
762_218	YES	2000.00	2000.00	False
762_220	YES	2000.00	2000.00	False
762_222	YES	2000.00	2000.00	False
762_224	YES	2000.00	2000.00	False
762_226	YES	2000.00	2000.00	False
762_228	YES	2000.00	2000.00	False
762_230	YES	2000.00	2000.00	False
762_232	YES	2000.00	2000.00	False
762_234	YES	2000.00	2000.00	False
762_236	YES	2000.00	2000.00	False
762_238	YES	2000.00	2000.00	False

2.16 Report on Tiles - continued

Tile	Non-Skewed Tile	Width	Height	Overlap
762_240	YES	2000.00	2000.00	False
762_242	YES	2000.00	2000.00	False
762_244	YES	2000.00	2000.00	False
764_180	YES	2000.00	2000.00	False
764_182	YES	2000.00	2000.00	False
764_184	YES	2000.00	2000.00	False
764_186	YES	2000.00	2000.00	False
764_188	YES	2000.00	2000.00	False
764_190	YES	2000.00	2000.00	False
764_192	YES	2000.00	2000.00	False
764_194	YES	2000.00	2000.00	False
764_196	YES	2000.00	2000.00	False
764_198	YES	2000.00	2000.00	False
764_200	YES	2000.00	2000.00	False
764_202	YES	2000.00	2000.00	False
764_204	YES	2000.00	2000.00	False
764_206	YES	2000.00	2000.00	False
764_208	YES	2000.00	2000.00	False
764_210	YES	2000.00	2000.00	False
764_212	YES	2000.00	2000.00	False
764_214	YES	2000.00	2000.00	False
764_216	YES	2000.00	2000.00	False
764_218	YES	2000.00	2000.00	False
764_220	YES	2000.00	2000.00	False
764_222	YES	2000.00	2000.00	False
764_224	YES	2000.00	2000.00	False
764_226	YES	2000.00	2000.00	False
764_228	YES	2000.00	2000.00	False
764_230	YES	2000.00	2000.00	False
764_232	YES	2000.00	2000.00	False
764_234	YES	2000.00	2000.00	False
764_236	YES	2000.00	2000.00	False
764_238	YES	2000.00	2000.00	False
764_240	YES	2000.00	2000.00	False
764_242	YES	2000.00	2000.00	False
764_244	YES	2000.00	2000.00	False
766_182	YES	2000.00	2000.00	False
766_184	YES	2000.00	2000.00	False
766_186	YES	2000.00	2000.00	False
766_188	YES	2000.00	2000.00	False
766_190	YES	2000.00	2000.00	False
766_192	YES	2000.00	2000.00	False
766_194	YES	2000.00	2000.00	False
766_196	YES	2000.00	2000.00	False
766_198	YES	2000.00	2000.00	False
766_200	YES	2000.00	2000.00	False
766_202	YES	2000.00	2000.00	False
766_204	YES	2000.00	2000.00	False

2.16 Report on Tiles - continued

Tile	Non-Skewed Tile	Width	Height	Overlap
766_206	YES	2000.00	2000.00	False
766_208	YES	2000.00	2000.00	False
766_210	YES	2000.00	2000.00	False
766_212	YES	2000.00	2000.00	False
766_214	YES	2000.00	2000.00	False
766_216	YES	2000.00	2000.00	False
766_218	YES	2000.00	2000.00	False
766_220	YES	2000.00	2000.00	False
766_222	YES	2000.00	2000.00	False
766_224	YES	2000.00	2000.00	False
766_226	YES	2000.00	2000.00	False
766_228	YES	2000.00	2000.00	False
766_230	YES	2000.00	2000.00	False
766_232	YES	2000.00	2000.00	False
766_234	YES	2000.00	2000.00	False
766_236	YES	2000.00	2000.00	False
766_238	YES	2000.00	2000.00	False
766_240	YES	2000.00	2000.00	False
766_242	YES	2000.00	2000.00	False
766_244	YES	2000.00	2000.00	False
768_186	YES	2000.00	2000.00	False
768_188	YES	2000.00	2000.00	False
768_190	YES	2000.00	2000.00	False
768_192	YES	2000.00	2000.00	False
768_194	YES	2000.00	2000.00	False
768_196	YES	2000.00	2000.00	False
768_198	YES	2000.00	2000.00	False
768_200	YES	2000.00	2000.00	False
768_202	YES	2000.00	2000.00	False
768_204	YES	2000.00	2000.00	False
768_206	YES	2000.00	2000.00	False
768_208	YES	2000.00	2000.00	False
768_210	YES	2000.00	2000.00	False
768_212	YES	2000.00	2000.00	False
768_214	YES	2000.00	2000.00	False
768_216	YES	2000.00	2000.00	False
768_218	YES	2000.00	2000.00	False
768_220	YES	2000.00	2000.00	False
768_222	YES	2000.00	2000.00	False
768_224	YES	2000.00	2000.00	False
768_226	YES	2000.00	2000.00	False
768_228	YES	2000.00	2000.00	False
768_230	YES	2000.00	2000.00	False
768_232	YES	2000.00	2000.00	False
768_234	YES	2000.00	2000.00	False
768_236	YES	2000.00	2000.00	False
768_238	YES	2000.00	2000.00	False
768_240	YES	2000.00	2000.00	False

2.16 Report on Tiles - continued

Tile	Non-Skewed Tile	Width	Height	Overlap
768_242	YES	2000.00	2000.00	False
768_244	YES	2000.00	2000.00	False
770_186	YES	2000.00	2000.00	False
770_188	YES	2000.00	2000.00	False
770_190	YES	2000.00	2000.00	False
770_192	YES	2000.00	2000.00	False
770_194	YES	2000.00	2000.00	False
770_196	YES	2000.00	2000.00	False
770_198	YES	2000.00	2000.00	False
770_200	YES	2000.00	2000.00	False
770_202	YES	2000.00	2000.00	False
770_204	YES	2000.00	2000.00	False
770_206	YES	2000.00	2000.00	False
770_208	YES	2000.00	2000.00	False
770_210	YES	2000.00	2000.00	False
770_212	YES	2000.00	2000.00	False
770_214	YES	2000.00	2000.00	False
770_216	YES	2000.00	2000.00	False
770_218	YES	2000.00	2000.00	False
770_220	YES	2000.00	2000.00	False
770_222	YES	2000.00	2000.00	False
770_224	YES	2000.00	2000.00	False
770_226	YES	2000.00	2000.00	False
770_228	YES	2000.00	2000.00	False
770_230	YES	2000.00	2000.00	False
770_232	YES	2000.00	2000.00	False
770_234	YES	2000.00	2000.00	False
770_236	YES	2000.00	2000.00	False
770_238	YES	2000.00	2000.00	False
770_240	YES	2000.00	2000.00	False
770_242	YES	2000.00	2000.00	False
770_244	YES	2000.00	2000.00	False
772_188	YES	2000.00	2000.00	False
772_190	YES	2000.00	2000.00	False
772_192	YES	2000.00	2000.00	False
772_194	YES	2000.00	2000.00	False
772_196	YES	2000.00	2000.00	False
772_198	YES	2000.00	2000.00	False
772_200	YES	2000.00	2000.00	False
772_202	YES	2000.00	2000.00	False
772_204	YES	2000.00	2000.00	False
772_206	YES	2000.00	2000.00	False
772_208	YES	2000.00	2000.00	False
772_210	YES	2000.00	2000.00	False
772_212	YES	2000.00	2000.00	False
772_214	YES	2000.00	2000.00	False
772_216	YES	2000.00	2000.00	False
772_218	YES	2000.00	2000.00	False

2.16 Report on Tiles - continued

Tile	Non-Skewed Tile	Width	Height	Overlap
772_220	YES	2000.00	2000.00	False
772_222	YES	2000.00	2000.00	False
772_224	YES	2000.00	2000.00	False
772_226	YES	2000.00	2000.00	False
772_228	YES	2000.00	2000.00	False
772_230	YES	2000.00	2000.00	False
772_232	YES	2000.00	2000.00	False
772_234	YES	2000.00	2000.00	False
772_236	YES	2000.00	2000.00	False
772_238	YES	2000.00	2000.00	False
772_240	YES	2000.00	2000.00	False
772_242	YES	2000.00	2000.00	False
772_244	YES	2000.00	2000.00	False
774_190	YES	2000.00	2000.00	False
774_192	YES	2000.00	2000.00	False
774_194	YES	2000.00	2000.00	False
774_196	YES	2000.00	2000.00	False
774_198	YES	2000.00	2000.00	False
774_200	YES	2000.00	2000.00	False
774_202	YES	2000.00	2000.00	False
774_204	YES	2000.00	2000.00	False
774_206	YES	2000.00	2000.00	False
774_208	YES	2000.00	2000.00	False
774_210	YES	2000.00	2000.00	False
774_212	YES	2000.00	2000.00	False
774_214	YES	2000.00	2000.00	False
774_216	YES	2000.00	2000.00	False
774_218	YES	2000.00	2000.00	False
774_220	YES	2000.00	2000.00	False
774_222	YES	2000.00	2000.00	False
774_224	YES	2000.00	2000.00	False
774_226	YES	2000.00	2000.00	False
774_228	YES	2000.00	2000.00	False
774_230	YES	2000.00	2000.00	False
774_232	YES	2000.00	2000.00	False
774_234	YES	2000.00	2000.00	False
774_236	YES	2000.00	2000.00	False
774_238	YES	2000.00	2000.00	False
774_240	YES	2000.00	2000.00	False
774_242	YES	2000.00	2000.00	False
774_244	YES	2000.00	2000.00	False
776_192	YES	2000.00	2000.00	False
776_194	YES	2000.00	2000.00	False
776_196	YES	2000.00	2000.00	False
776_198	YES	2000.00	2000.00	False
776_200	YES	2000.00	2000.00	False
776_202	YES	2000.00	2000.00	False
776_204	YES	2000.00	2000.00	False

2.16 Report on Tiles - continued

Tile	Non-Skewed Tile	Width	Height	Overlap
776_206	YES	2000.00	2000.00	False
776_208	YES	2000.00	2000.00	False
776_210	YES	2000.00	2000.00	False
776_212	YES	2000.00	2000.00	False
776_214	YES	2000.00	2000.00	False
776_216	YES	2000.00	2000.00	False
776_218	YES	2000.00	2000.00	False
776_220	YES	2000.00	2000.00	False
776_222	YES	2000.00	2000.00	False
776_224	YES	2000.00	2000.00	False
776_226	YES	2000.00	2000.00	False
776_228	YES	2000.00	2000.00	False
776_230	YES	2000.00	2000.00	False
776_232	YES	2000.00	2000.00	False
776_234	YES	2000.00	2000.00	False
776_236	YES	2000.00	2000.00	False
776_238	YES	2000.00	2000.00	False
776_240	YES	2000.00	2000.00	False
776_242	YES	2000.00	2000.00	False
776_244	YES	2000.00	2000.00	False
776_246	YES	2000.00	2000.00	False
776_248	YES	2000.00	2000.00	False
776_250	YES	2000.00	2000.00	False
776_252	YES	2000.00	2000.00	False
776_254	YES	2000.00	2000.00	False
776_256	YES	2000.00	2000.00	False
776_258	YES	2000.00	2000.00	False
776_260	YES	2000.00	2000.00	False
776_262	YES	2000.00	2000.00	False
776_264	YES	2000.00	2000.00	False
776_266	YES	2000.00	2000.00	False
776_268	YES	2000.00	2000.00	False
776_270	YES	2000.00	2000.00	False
776_272	YES	2000.00	2000.00	False
776_274	YES	2000.00	2000.00	False
776_276	YES	2000.00	2000.00	False
776_278	YES	2000.00	2000.00	False
776_280	YES	2000.00	2000.00	False
776_282	YES	2000.00	2000.00	False
776_284	YES	2000.00	2000.00	False
776_286	YES	2000.00	2000.00	False
776_288	YES	2000.00	2000.00	False
776_290	YES	2000.00	2000.00	False
776_292	YES	2000.00	2000.00	False
776_294	YES	2000.00	2000.00	False
776_296	YES	2000.00	2000.00	False
776_298	YES	2000.00	2000.00	False
776_300	YES	2000.00	2000.00	False

2.16 Report on Tiles - continued

Tile	Non-Skewed Tile	Width	Height	Overlap
776_302	YES	2000.00	2000.00	False
776_304	YES	2000.00	2000.00	False
776_306	YES	2000.00	2000.00	False
776_308	YES	2000.00	2000.00	False
776_310	YES	2000.00	2000.00	False
776_312	YES	2000.00	2000.00	False
778_194	YES	2000.00	2000.00	False
778_196	YES	2000.00	2000.00	False
778_198	YES	2000.00	2000.00	False
778_200	YES	2000.00	2000.00	False
778_202	YES	2000.00	2000.00	False
778_204	YES	2000.00	2000.00	False
778_206	YES	2000.00	2000.00	False
778_208	YES	2000.00	2000.00	False
778_210	YES	2000.00	2000.00	False
778_212	YES	2000.00	2000.00	False
778_214	YES	2000.00	2000.00	False
778_216	YES	2000.00	2000.00	False
778_218	YES	2000.00	2000.00	False
778_220	YES	2000.00	2000.00	False
778_222	YES	2000.00	2000.00	False
778_224	YES	2000.00	2000.00	False
778_226	YES	2000.00	2000.00	False
778_228	YES	2000.00	2000.00	False
778_230	YES	2000.00	2000.00	False
778_232	YES	2000.00	2000.00	False
778_234	YES	2000.00	2000.00	False
778_236	YES	2000.00	2000.00	False
778_238	YES	2000.00	2000.00	False
778_240	YES	2000.00	2000.00	False
778_242	YES	2000.00	2000.00	False
778_244	YES	2000.00	2000.00	False
778_246	YES	2000.00	2000.00	False
778_248	YES	2000.00	2000.00	False
778_250	YES	2000.00	2000.00	False
778_252	YES	2000.00	2000.00	False
778_254	YES	2000.00	2000.00	False
778_256	YES	2000.00	2000.00	False
778_258	YES	2000.00	2000.00	False
778_260	YES	2000.00	2000.00	False
778_262	YES	2000.00	2000.00	False
778_264	YES	2000.00	2000.00	False
778_266	YES	2000.00	2000.00	False
778_268	YES	2000.00	2000.00	False
778_270	YES	2000.00	2000.00	False
778_272	YES	2000.00	2000.00	False
778_274	YES	2000.00	2000.00	False
778_276	YES	2000.00	2000.00	False

2.16 Report on Tiles - continued

Tile	Non-Skewed Tile	Width	Height	Overlap
778_278	YES	2000.00	2000.00	False
778_280	YES	2000.00	2000.00	False
778_282	YES	2000.00	2000.00	False
778_284	YES	2000.00	2000.00	False
778_286	YES	2000.00	2000.00	False
778_288	YES	2000.00	2000.00	False
778_290	YES	2000.00	2000.00	False
778_292	YES	2000.00	2000.00	False
778_294	YES	2000.00	2000.00	False
778_296	YES	2000.00	2000.00	False
778_298	YES	2000.00	2000.00	False
778_300	YES	2000.00	2000.00	False
778_302	YES	2000.00	2000.00	False
778_304	YES	2000.00	2000.00	False
778_306	YES	2000.00	2000.00	False
778_308	YES	2000.00	2000.00	False
778_310	YES	2000.00	2000.00	False
778_312	YES	2000.00	2000.00	False
780_196	YES	2000.00	2000.00	False
780_198	YES	2000.00	2000.00	False
780_200	YES	2000.00	2000.00	False
780_202	YES	2000.00	2000.00	False
780_204	YES	2000.00	2000.00	False
780_206	YES	2000.00	2000.00	False
780_208	YES	2000.00	2000.00	False
780_210	YES	2000.00	2000.00	False
780_212	YES	2000.00	2000.00	False
780_214	YES	2000.00	2000.00	False
780_216	YES	2000.00	2000.00	False
780_218	YES	2000.00	2000.00	False
780_220	YES	2000.00	2000.00	False
780_222	YES	2000.00	2000.00	False
780_224	YES	2000.00	2000.00	False
780_226	YES	2000.00	2000.00	False
780_228	YES	2000.00	2000.00	False
780_230	YES	2000.00	2000.00	False
780_232	YES	2000.00	2000.00	False
780_234	YES	2000.00	2000.00	False
780_236	YES	2000.00	2000.00	False
780_238	YES	2000.00	2000.00	False
780_240	YES	2000.00	2000.00	False
780_242	YES	2000.00	2000.00	False
780_244	YES	2000.00	2000.00	False
780_246	YES	2000.00	2000.00	False
780_248	YES	2000.00	2000.00	False
780_250	YES	2000.00	2000.00	False
780_252	YES	2000.00	2000.00	False
780_254	YES	2000.00	2000.00	False

2.16 Report on Tiles - continued

Tile	Non-Skewed Tile	Width	Height	Overlap
780_256	YES	2000.00	2000.00	False
780_258	YES	2000.00	2000.00	False
780_260	YES	2000.00	2000.00	False
780_262	YES	2000.00	2000.00	False
780_264	YES	2000.00	2000.00	False
780_266	YES	2000.00	2000.00	False
780_268	YES	2000.00	2000.00	False
780_270	YES	2000.00	2000.00	False
780_272	YES	2000.00	2000.00	False
780_274	YES	2000.00	2000.00	False
780_276	YES	2000.00	2000.00	False
780_278	YES	2000.00	2000.00	False
780_280	YES	2000.00	2000.00	False
780_282	YES	2000.00	2000.00	False
780_284	YES	2000.00	2000.00	False
780_286	YES	2000.00	2000.00	False
780_288	YES	2000.00	2000.00	False
780_290	YES	2000.00	2000.00	False
780_292	YES	2000.00	2000.00	False
780_294	YES	2000.00	2000.00	False
780_296	YES	2000.00	2000.00	False
780_298	YES	2000.00	2000.00	False
780_300	YES	2000.00	2000.00	False
780_302	YES	2000.00	2000.00	False
780_304	YES	2000.00	2000.00	False
780_306	YES	2000.00	2000.00	False
780_308	YES	2000.00	2000.00	False
780_310	YES	2000.00	2000.00	False
780_312	YES	2000.00	2000.00	False
782_198	YES	2000.00	2000.00	False
782_200	YES	2000.00	2000.00	False
782_202	YES	2000.00	2000.00	False
782_204	YES	2000.00	2000.00	False
782_206	YES	2000.00	2000.00	False
782_208	YES	2000.00	2000.00	False
782_210	YES	2000.00	2000.00	False
782_212	YES	2000.00	2000.00	False
782_214	YES	2000.00	2000.00	False
782_216	YES	2000.00	2000.00	False
782_218	YES	2000.00	2000.00	False
782_220	YES	2000.00	2000.00	False
782_222	YES	2000.00	2000.00	False
782_224	YES	2000.00	2000.00	False
782_226	YES	2000.00	2000.00	False
782_228	YES	2000.00	2000.00	False
782_230	YES	2000.00	2000.00	False
782_232	YES	2000.00	2000.00	False
782_234	YES	2000.00	2000.00	False

2.16 Report on Tiles - continued

Tile	Non-Skewed Tile	Width	Height	Overlap
782_236	YES	2000.00	2000.00	False
782_238	YES	2000.00	2000.00	False
782_240	YES	2000.00	2000.00	False
782_242	YES	2000.00	2000.00	False
782_244	YES	2000.00	2000.00	False
782_246	YES	2000.00	2000.00	False
782_248	YES	2000.00	2000.00	False
782_250	YES	2000.00	2000.00	False
782_252	YES	2000.00	2000.00	False
782_254	YES	2000.00	2000.00	False
782_256	YES	2000.00	2000.00	False
782_258	YES	2000.00	2000.00	False
782_260	YES	2000.00	2000.00	False
782_262	YES	2000.00	2000.00	False
782_264	YES	2000.00	2000.00	False
782_266	YES	2000.00	2000.00	False
782_268	YES	2000.00	2000.00	False
782_270	YES	2000.00	2000.00	False
782_272	YES	2000.00	2000.00	False
782_274	YES	2000.00	2000.00	False
782_276	YES	2000.00	2000.00	False
782_278	YES	2000.00	2000.00	False
782_280	YES	2000.00	2000.00	False
782_282	YES	2000.00	2000.00	False
782_284	YES	2000.00	2000.00	False
782_286	YES	2000.00	2000.00	False
782_288	YES	2000.00	2000.00	False
782_290	YES	2000.00	2000.00	False
782_292	YES	2000.00	2000.00	False
782_294	YES	2000.00	2000.00	False
782_296	YES	2000.00	2000.00	False
782_298	YES	2000.00	2000.00	False
782_300	YES	2000.00	2000.00	False
782_302	YES	2000.00	2000.00	False
782_304	YES	2000.00	2000.00	False
782_306	YES	2000.00	2000.00	False
782_308	YES	2000.00	2000.00	False
782_310	YES	2000.00	2000.00	False
782_312	YES	2000.00	2000.00	False
784_200	YES	2000.00	2000.00	False
784_202	YES	2000.00	2000.00	False
784_204	YES	2000.00	2000.00	False
784_206	YES	2000.00	2000.00	False
784_208	YES	2000.00	2000.00	False
784_210	YES	2000.00	2000.00	False
784_212	YES	2000.00	2000.00	False
784_214	YES	2000.00	2000.00	False
784_216	YES	2000.00	2000.00	False

2.16 Report on Tiles - continued

Tile	Non-Skewed Tile	Width	Height	Overlap
784_218	YES	2000.00	2000.00	False
784_220	YES	2000.00	2000.00	False
784_222	YES	2000.00	2000.00	False
784_224	YES	2000.00	2000.00	False
784_226	YES	2000.00	2000.00	False
784_228	YES	2000.00	2000.00	False
784_230	YES	2000.00	2000.00	False
784_232	YES	2000.00	2000.00	False
784_234	YES	2000.00	2000.00	False
784_236	YES	2000.00	2000.00	False
784_238	YES	2000.00	2000.00	False
784_240	YES	2000.00	2000.00	False
784_242	YES	2000.00	2000.00	False
784_244	YES	2000.00	2000.00	False
784_246	YES	2000.00	2000.00	False
784_248	YES	2000.00	2000.00	False
784_250	YES	2000.00	2000.00	False
784_252	YES	2000.00	2000.00	False
784_254	YES	2000.00	2000.00	False
784_256	YES	2000.00	2000.00	False
784_258	YES	2000.00	2000.00	False
784_260	YES	2000.00	2000.00	False
784_262	YES	2000.00	2000.00	False
784_264	YES	2000.00	2000.00	False
784_266	YES	2000.00	2000.00	False
784_268	YES	2000.00	2000.00	False
784_270	YES	2000.00	2000.00	False
784_272	YES	2000.00	2000.00	False
784_274	YES	2000.00	2000.00	False
784_276	YES	2000.00	2000.00	False
784_278	YES	2000.00	2000.00	False
784_280	YES	2000.00	2000.00	False
784_282	YES	2000.00	2000.00	False
784_284	YES	2000.00	2000.00	False
784_286	YES	2000.00	2000.00	False
784_288	YES	2000.00	2000.00	False
784_290	YES	2000.00	2000.00	False
784_292	YES	2000.00	2000.00	False
784_294	YES	2000.00	2000.00	False
784_296	YES	2000.00	2000.00	False
784_298	YES	2000.00	2000.00	False
784_300	YES	2000.00	2000.00	False
784_302	YES	2000.00	2000.00	False
784_304	YES	2000.00	2000.00	False
784_306	YES	2000.00	2000.00	False
784_308	YES	2000.00	2000.00	False
784_310	YES	2000.00	2000.00	False
784_312	YES	2000.00	2000.00	False

2.16 Report on Tiles - continued

Tile	Non-Skewed Tile	Width	Height	Overlap
786_200	YES	2000.00	2000.00	False
786_202	YES	2000.00	2000.00	False
786_204	YES	2000.00	2000.00	False
786_206	YES	2000.00	2000.00	False
786_208	YES	2000.00	2000.00	False
786_210	YES	2000.00	2000.00	False
786_212	YES	2000.00	2000.00	False
786_214	YES	2000.00	2000.00	False
786_216	YES	2000.00	2000.00	False
786_218	YES	2000.00	2000.00	False
786_220	YES	2000.00	2000.00	False
786_222	YES	2000.00	2000.00	False
786_224	YES	2000.00	2000.00	False
786_226	YES	2000.00	2000.00	False
786_228	YES	2000.00	2000.00	False
786_230	YES	2000.00	2000.00	False
786_232	YES	2000.00	2000.00	False
786_234	YES	2000.00	2000.00	False
786_236	YES	2000.00	2000.00	False
786_238	YES	2000.00	2000.00	False
786_240	YES	2000.00	2000.00	False
786_242	YES	2000.00	2000.00	False
786_244	YES	2000.00	2000.00	False
786_246	YES	2000.00	2000.00	False
786_248	YES	2000.00	2000.00	False
786_250	YES	2000.00	2000.00	False
786_252	YES	2000.00	2000.00	False
786_254	YES	2000.00	2000.00	False
786_256	YES	2000.00	2000.00	False
786_258	YES	2000.00	2000.00	False
786_260	YES	2000.00	2000.00	False
786_262	YES	2000.00	2000.00	False
786_264	YES	2000.00	2000.00	False
786_266	YES	2000.00	2000.00	False
786_268	YES	2000.00	2000.00	False
786_270	YES	2000.00	2000.00	False
786_272	YES	2000.00	2000.00	False
786_274	YES	2000.00	2000.00	False
786_276	YES	2000.00	2000.00	False
786_278	YES	2000.00	2000.00	False
786_280	YES	2000.00	2000.00	False
786_282	YES	2000.00	2000.00	False
786_284	YES	2000.00	2000.00	False
786_286	YES	2000.00	2000.00	False
786_288	YES	2000.00	2000.00	False
786_290	YES	2000.00	2000.00	False
786_292	YES	2000.00	2000.00	False
786_294	YES	2000.00	2000.00	False

2.16 Report on Tiles - continued

Tile	Non-Skewed Tile	Width	Height	Overlap
786_296	YES	2000.00	2000.00	False
786_298	YES	2000.00	2000.00	False
786_300	YES	2000.00	2000.00	False
786_302	YES	2000.00	2000.00	False
786_304	YES	2000.00	2000.00	False
786_306	YES	2000.00	2000.00	False
786_308	YES	2000.00	2000.00	False
786_310	YES	2000.00	2000.00	False
788_202	YES	2000.00	2000.00	False
788_204	YES	2000.00	2000.00	False
788_206	YES	2000.00	2000.00	False
788_208	YES	2000.00	2000.00	False
788_210	YES	2000.00	2000.00	False
788_212	YES	2000.00	2000.00	False
788_214	YES	2000.00	2000.00	False
788_216	YES	2000.00	2000.00	False
788_218	YES	2000.00	2000.00	False
788_220	YES	2000.00	2000.00	False
788_222	YES	2000.00	2000.00	False
788_224	YES	2000.00	2000.00	False
788_226	YES	2000.00	2000.00	False
788_228	YES	2000.00	2000.00	False
788_230	YES	2000.00	2000.00	False
788_232	YES	2000.00	2000.00	False
788_234	YES	2000.00	2000.00	False
788_236	YES	2000.00	2000.00	False
788_238	YES	2000.00	2000.00	False
788_240	YES	2000.00	2000.00	False
788_242	YES	2000.00	2000.00	False
788_244	YES	2000.00	2000.00	False
788_246	YES	2000.00	2000.00	False
788_248	YES	2000.00	2000.00	False
788_250	YES	2000.00	2000.00	False
788_252	YES	2000.00	2000.00	False
788_254	YES	2000.00	2000.00	False
788_256	YES	2000.00	2000.00	False
788_258	YES	2000.00	2000.00	False
788_260	YES	2000.00	2000.00	False
788_262	YES	2000.00	2000.00	False
788_264	YES	2000.00	2000.00	False
788_266	YES	2000.00	2000.00	False
788_268	YES	2000.00	2000.00	False
788_270	YES	2000.00	2000.00	False
788_272	YES	2000.00	2000.00	False
788_274	YES	2000.00	2000.00	False
788_276	YES	2000.00	2000.00	False
788_278	YES	2000.00	2000.00	False
788_280	YES	2000.00	2000.00	False

2.16 Report on Tiles - continued

Tile	Non-Skewed Tile	Width	Height	Overlap
788_282	YES	2000.00	2000.00	False
788_284	YES	2000.00	2000.00	False
788_286	YES	2000.00	2000.00	False
788_288	YES	2000.00	2000.00	False
788_290	YES	2000.00	2000.00	False
788_292	YES	2000.00	2000.00	False
788_294	YES	2000.00	2000.00	False
788_296	YES	2000.00	2000.00	False
788_298	YES	2000.00	2000.00	False
788_300	YES	2000.00	2000.00	False
788_302	YES	2000.00	2000.00	False
788_304	YES	2000.00	2000.00	False
788_306	YES	2000.00	2000.00	False
788_308	YES	2000.00	2000.00	False
788_310	YES	2000.00	2000.00	False
790_202	YES	2000.00	2000.00	False
790_204	YES	2000.00	2000.00	False
790_206	YES	2000.00	2000.00	False
790_208	YES	2000.00	2000.00	False
790_210	YES	2000.00	2000.00	False
790_212	YES	2000.00	2000.00	False
790_214	YES	2000.00	2000.00	False
790_216	YES	2000.00	2000.00	False
790_218	YES	2000.00	2000.00	False
790_220	YES	2000.00	2000.00	False
790_222	YES	2000.00	2000.00	False
790_224	YES	2000.00	2000.00	False
790_226	YES	2000.00	2000.00	False
790_228	YES	2000.00	2000.00	False
790_230	YES	2000.00	2000.00	False
790_232	YES	2000.00	2000.00	False
790_234	YES	2000.00	2000.00	False
790_236	YES	2000.00	2000.00	False
790_238	YES	2000.00	2000.00	False
790_240	YES	2000.00	2000.00	False
790_242	YES	2000.00	2000.00	False
790_244	YES	2000.00	2000.00	False
790_246	YES	2000.00	2000.00	False
790_248	YES	2000.00	2000.00	False
790_250	YES	2000.00	2000.00	False
790_252	YES	2000.00	2000.00	False
790_254	YES	2000.00	2000.00	False
790_256	YES	2000.00	2000.00	False
790_258	YES	2000.00	2000.00	False
790_260	YES	2000.00	2000.00	False
790_262	YES	2000.00	2000.00	False
790_264	YES	2000.00	2000.00	False
790_266	YES	2000.00	2000.00	False

2.16 Report on Tiles - continued

Tile	Non-Skewed Tile	Width	Height	Overlap
790_268	YES	2000.00	2000.00	False
790_270	YES	2000.00	2000.00	False
790_272	YES	2000.00	2000.00	False
790_274	YES	2000.00	2000.00	False
790_276	YES	2000.00	2000.00	False
790_278	YES	2000.00	2000.00	False
790_280	YES	2000.00	2000.00	False
790_282	YES	2000.00	2000.00	False
790_284	YES	2000.00	2000.00	False
790_286	YES	2000.00	2000.00	False
790_288	YES	2000.00	2000.00	False
790_290	YES	2000.00	2000.00	False
790_292	YES	2000.00	2000.00	False
790_294	YES	2000.00	2000.00	False
790_296	YES	2000.00	2000.00	False
790_298	YES	2000.00	2000.00	False
790_300	YES	2000.00	2000.00	False
790_302	YES	2000.00	2000.00	False
790_304	YES	2000.00	2000.00	False
790_306	YES	2000.00	2000.00	False
790_308	YES	2000.00	2000.00	False
790_310	YES	2000.00	2000.00	False
792_204	YES	2000.00	2000.00	False
792_206	YES	2000.00	2000.00	False
792_208	YES	2000.00	2000.00	False
792_210	YES	2000.00	2000.00	False
792_212	YES	2000.00	2000.00	False
792_214	YES	2000.00	2000.00	False
792_216	YES	2000.00	2000.00	False
792_218	YES	2000.00	2000.00	False
792_220	YES	2000.00	2000.00	False
792_222	YES	2000.00	2000.00	False
792_224	YES	2000.00	2000.00	False
792_226	YES	2000.00	2000.00	False
792_228	YES	2000.00	2000.00	False
792_230	YES	2000.00	2000.00	False
792_232	YES	2000.00	2000.00	False
792_234	YES	2000.00	2000.00	False
792_236	YES	2000.00	2000.00	False
792_238	YES	2000.00	2000.00	False
792_240	YES	2000.00	2000.00	False
792_242	YES	2000.00	2000.00	False
792_244	YES	2000.00	2000.00	False
792_246	YES	2000.00	2000.00	False
792_248	YES	2000.00	2000.00	False
792_250	YES	2000.00	2000.00	False
792_252	YES	2000.00	2000.00	False
792_254	YES	2000.00	2000.00	False

2.16 Report on Tiles - continued

Tile	Non-Skewed Tile	Width	Height	Overlap
792_256	YES	2000.00	2000.00	False
792_258	YES	2000.00	2000.00	False
792_260	YES	2000.00	2000.00	False
792_262	YES	2000.00	2000.00	False
792_264	YES	2000.00	2000.00	False
792_266	YES	2000.00	2000.00	False
792_268	YES	2000.00	2000.00	False
792_270	YES	2000.00	2000.00	False
792_272	YES	2000.00	2000.00	False
792_274	YES	2000.00	2000.00	False
792_276	YES	2000.00	2000.00	False
792_278	YES	2000.00	2000.00	False
792_280	YES	2000.00	2000.00	False
792_282	YES	2000.00	2000.00	False
792_284	YES	2000.00	2000.00	False
792_286	YES	2000.00	2000.00	False
792_288	YES	2000.00	2000.00	False
792_290	YES	2000.00	2000.00	False
792_292	YES	2000.00	2000.00	False
792_294	YES	2000.00	2000.00	False
792_296	YES	2000.00	2000.00	False
792_298	YES	2000.00	2000.00	False
792_300	YES	2000.00	2000.00	False
792_302	YES	2000.00	2000.00	False
792_304	YES	2000.00	2000.00	False
792_306	YES	2000.00	2000.00	False
792_308	YES	2000.00	2000.00	False
792_310	YES	2000.00	2000.00	False
794_204	YES	2000.00	2000.00	False
794_206	YES	2000.00	2000.00	False
794_208	YES	2000.00	2000.00	False
794_210	YES	2000.00	2000.00	False
794_212	YES	2000.00	2000.00	False
794_214	YES	2000.00	2000.00	False
794_216	YES	2000.00	2000.00	False
794_218	YES	2000.00	2000.00	False
794_220	YES	2000.00	2000.00	False
794_222	YES	2000.00	2000.00	False
794_224	YES	2000.00	2000.00	False
794_226	YES	2000.00	2000.00	False
794_228	YES	2000.00	2000.00	False
794_230	YES	2000.00	2000.00	False
794_232	YES	2000.00	2000.00	False
794_234	YES	2000.00	2000.00	False
794_236	YES	2000.00	2000.00	False
794_238	YES	2000.00	2000.00	False
794_240	YES	2000.00	2000.00	False
794_242	YES	2000.00	2000.00	False

2.16 Report on Tiles - continued

Tile	Non-Skewed Tile	Width	Height	Overlap
794_244	YES	2000.00	2000.00	False
794_246	YES	2000.00	2000.00	False
794_248	YES	2000.00	2000.00	False
794_250	YES	2000.00	2000.00	False
794_252	YES	2000.00	2000.00	False
794_254	YES	2000.00	2000.00	False
794_256	YES	2000.00	2000.00	False
794_258	YES	2000.00	2000.00	False
794_260	YES	2000.00	2000.00	False
794_262	YES	2000.00	2000.00	False
794_264	YES	2000.00	2000.00	False
794_266	YES	2000.00	2000.00	False
794_268	YES	2000.00	2000.00	False
794_270	YES	2000.00	2000.00	False
794_272	YES	2000.00	2000.00	False
794_274	YES	2000.00	2000.00	False
794_276	YES	2000.00	2000.00	False
794_278	YES	2000.00	2000.00	False
794_280	YES	2000.00	2000.00	False
794_282	YES	2000.00	2000.00	False
794_284	YES	2000.00	2000.00	False
794_286	YES	2000.00	2000.00	False
794_288	YES	2000.00	2000.00	False
794_290	YES	2000.00	2000.00	False
794_292	YES	2000.00	2000.00	False
794_294	YES	2000.00	2000.00	False
794_296	YES	2000.00	2000.00	False
794_298	YES	2000.00	2000.00	False
794_300	YES	2000.00	2000.00	False
794_302	YES	2000.00	2000.00	False
794_304	YES	2000.00	2000.00	False
794_306	YES	2000.00	2000.00	False
794_308	YES	2000.00	2000.00	False
794_310	YES	2000.00	2000.00	False
796_204	YES	2000.00	2000.00	False
796_206	YES	2000.00	2000.00	False
796_208	YES	2000.00	2000.00	False
796_210	YES	2000.00	2000.00	False
796_212	YES	2000.00	2000.00	False
796_214	YES	2000.00	2000.00	False
796_216	YES	2000.00	2000.00	False
796_218	YES	2000.00	2000.00	False
796_220	YES	2000.00	2000.00	False
796_222	YES	2000.00	2000.00	False
796_224	YES	2000.00	2000.00	False
796_226	YES	2000.00	2000.00	False
796_228	YES	2000.00	2000.00	False
796_230	YES	2000.00	2000.00	False

2.16 Report on Tiles - continued

Tile	Non-Skewed Tile	Width	Height	Overlap
796_232	YES	2000.00	2000.00	False
796_234	YES	2000.00	2000.00	False
796_236	YES	2000.00	2000.00	False
796_238	YES	2000.00	2000.00	False
796_240	YES	2000.00	2000.00	False
796_242	YES	2000.00	2000.00	False
796_244	YES	2000.00	2000.00	False
796_246	YES	2000.00	2000.00	False
796_248	YES	2000.00	2000.00	False
796_250	YES	2000.00	2000.00	False
796_252	YES	2000.00	2000.00	False
796_254	YES	2000.00	2000.00	False
796_256	YES	2000.00	2000.00	False
796_258	YES	2000.00	2000.00	False
796_260	YES	2000.00	2000.00	False
796_262	YES	2000.00	2000.00	False
796_264	YES	2000.00	2000.00	False
796_266	YES	2000.00	2000.00	False
796_268	YES	2000.00	2000.00	False
796_270	YES	2000.00	2000.00	False
796_272	YES	2000.00	2000.00	False
796_274	YES	2000.00	2000.00	False
796_276	YES	2000.00	2000.00	False
796_278	YES	2000.00	2000.00	False
796_280	YES	2000.00	2000.00	False
796_282	YES	2000.00	2000.00	False
796_284	YES	2000.00	2000.00	False
796_286	YES	2000.00	2000.00	False
796_288	YES	2000.00	2000.00	False
796_290	YES	2000.00	2000.00	False
796_292	YES	2000.00	2000.00	False
796_294	YES	2000.00	2000.00	False
796_296	YES	2000.00	2000.00	False
796_298	YES	2000.00	2000.00	False
796_300	YES	2000.00	2000.00	False
796_302	YES	2000.00	2000.00	False
796_304	YES	2000.00	2000.00	False
796_306	YES	2000.00	2000.00	False
796_308	YES	2000.00	2000.00	False
796_310	YES	2000.00	2000.00	False
798_204	YES	2000.00	2000.00	False
798_206	YES	2000.00	2000.00	False
798_208	YES	2000.00	2000.00	False
798_210	YES	2000.00	2000.00	False
798_212	YES	2000.00	2000.00	False
798_214	YES	2000.00	2000.00	False
798_216	YES	2000.00	2000.00	False
798_218	YES	2000.00	2000.00	False

2.16 Report on Tiles - continued

Tile	Non-Skewed Tile	Width	Height	Overlap
798_220	YES	2000.00	2000.00	False
798_222	YES	2000.00	2000.00	False
798_224	YES	2000.00	2000.00	False
798_226	YES	2000.00	2000.00	False
798_228	YES	2000.00	2000.00	False
798_230	YES	2000.00	2000.00	False
798_232	YES	2000.00	2000.00	False
798_234	YES	2000.00	2000.00	False
798_236	YES	2000.00	2000.00	False
798_238	YES	2000.00	2000.00	False
798_240	YES	2000.00	2000.00	False
798_242	YES	2000.00	2000.00	False
798_244	YES	2000.00	2000.00	False
798_246	YES	2000.00	2000.00	False
798_248	YES	2000.00	2000.00	False
798_250	YES	2000.00	2000.00	False
798_252	YES	2000.00	2000.00	False
798_254	YES	2000.00	2000.00	False
798_256	YES	2000.00	2000.00	False
798_258	YES	2000.00	2000.00	False
798_260	YES	2000.00	2000.00	False
798_262	YES	2000.00	2000.00	False
798_264	YES	2000.00	2000.00	False
798_266	YES	2000.00	2000.00	False
798_268	YES	2000.00	2000.00	False
798_270	YES	2000.00	2000.00	False
798_272	YES	2000.00	2000.00	False
798_274	YES	2000.00	2000.00	False
798_276	YES	2000.00	2000.00	False
798_278	YES	2000.00	2000.00	False
798_280	YES	2000.00	2000.00	False
798_282	YES	2000.00	2000.00	False
798_284	YES	2000.00	2000.00	False
798_286	YES	2000.00	2000.00	False
798_288	YES	2000.00	2000.00	False
798_290	YES	2000.00	2000.00	False
798_292	YES	2000.00	2000.00	False
798_294	YES	2000.00	2000.00	False
798_296	YES	2000.00	2000.00	False
798_298	YES	2000.00	2000.00	False
798_300	YES	2000.00	2000.00	False
798_302	YES	2000.00	2000.00	False
798_304	YES	2000.00	2000.00	False
798_306	YES	2000.00	2000.00	False
798_308	YES	2000.00	2000.00	False
798_310	YES	2000.00	2000.00	False
800_204	YES	2000.00	2000.00	False
800_206	YES	2000.00	2000.00	False

2.16 Report on Tiles - continued

Tile	Non-Skewed Tile	Width	Height	Overlap
800_208	YES	2000.00	2000.00	False
800_210	YES	2000.00	2000.00	False
800_212	YES	2000.00	2000.00	False
800_214	YES	2000.00	2000.00	False
800_216	YES	2000.00	2000.00	False
800_218	YES	2000.00	2000.00	False
800_220	YES	2000.00	2000.00	False
800_222	YES	2000.00	2000.00	False
800_224	YES	2000.00	2000.00	False
800_226	YES	2000.00	2000.00	False
800_228	YES	2000.00	2000.00	False
800_230	YES	2000.00	2000.00	False
800_232	YES	2000.00	2000.00	False
800_234	YES	2000.00	2000.00	False
800_236	YES	2000.00	2000.00	False
800_238	YES	2000.00	2000.00	False
800_240	YES	2000.00	2000.00	False
800_242	YES	2000.00	2000.00	False
800_244	YES	2000.00	2000.00	False
800_246	YES	2000.00	2000.00	False
800_248	YES	2000.00	2000.00	False
800_250	YES	2000.00	2000.00	False
800_252	YES	2000.00	2000.00	False
800_254	YES	2000.00	2000.00	False
800_256	YES	2000.00	2000.00	False
800_258	YES	2000.00	2000.00	False
800_260	YES	2000.00	2000.00	False
800_262	YES	2000.00	2000.00	False
800_264	YES	2000.00	2000.00	False
800_266	YES	2000.00	2000.00	False
800_268	YES	2000.00	2000.00	False
800_270	YES	2000.00	2000.00	False
800_272	YES	2000.00	2000.00	False
800_274	YES	2000.00	2000.00	False
800_276	YES	2000.00	2000.00	False
800_278	YES	2000.00	2000.00	False
800_280	YES	2000.00	2000.00	False
800_282	YES	2000.00	2000.00	False
800_284	YES	2000.00	2000.00	False
800_286	YES	2000.00	2000.00	False
800_288	YES	2000.00	2000.00	False
800_290	YES	2000.00	2000.00	False
800_292	YES	2000.00	2000.00	False
800_294	YES	2000.00	2000.00	False
800_296	YES	2000.00	2000.00	False
800_298	YES	2000.00	2000.00	False
800_300	YES	2000.00	2000.00	False
800_302	YES	2000.00	2000.00	False

2.16 Report on Tiles - continued

Tile	Non-Skewed Tile	Width	Height	Overlap
800_304	YES	2000.00	2000.00	False
800_306	YES	2000.00	2000.00	False
800_308	YES	2000.00	2000.00	False
800_310	YES	2000.00	2000.00	False
802_204	YES	2000.00	2000.00	False
802_206	YES	2000.00	2000.00	False
802_208	YES	2000.00	2000.00	False
802_210	YES	2000.00	2000.00	False
802_212	YES	2000.00	2000.00	False
802_214	YES	2000.00	2000.00	False
802_216	YES	2000.00	2000.00	False
802_218	YES	2000.00	2000.00	False
802_220	YES	2000.00	2000.00	False
802_222	YES	2000.00	2000.00	False
802_224	YES	2000.00	2000.00	False
802_226	YES	2000.00	2000.00	False
802_228	YES	2000.00	2000.00	False
802_230	YES	2000.00	2000.00	False
802_232	YES	2000.00	2000.00	False
802_234	YES	2000.00	2000.00	False
802_236	YES	2000.00	2000.00	False
802_238	YES	2000.00	2000.00	False
802_240	YES	2000.00	2000.00	False
802_242	YES	2000.00	2000.00	False
802_244	YES	2000.00	2000.00	False
802_246	YES	2000.00	2000.00	False
802_248	YES	2000.00	2000.00	False
802_250	YES	2000.00	2000.00	False
802_252	YES	2000.00	2000.00	False
802_254	YES	2000.00	2000.00	False
802_256	YES	2000.00	2000.00	False
802_258	YES	2000.00	2000.00	False
802_260	YES	2000.00	2000.00	False
802_262	YES	2000.00	2000.00	False
802_264	YES	2000.00	2000.00	False
802_266	YES	2000.00	2000.00	False
802_268	YES	2000.00	2000.00	False
802_270	YES	2000.00	2000.00	False
802_272	YES	2000.00	2000.00	False
802_274	YES	2000.00	2000.00	False
802_276	YES	2000.00	2000.00	False
802_278	YES	2000.00	2000.00	False
802_280	YES	2000.00	2000.00	False
802_282	YES	2000.00	2000.00	False
802_284	YES	2000.00	2000.00	False
802_286	YES	2000.00	2000.00	False
802_288	YES	2000.00	2000.00	False
802_290	YES	2000.00	2000.00	False

2.16 Report on Tiles - continued

Tile	Non-Skewed Tile	Width	Height	Overlap
802_292	YES	2000.00	2000.00	False
802_294	YES	2000.00	2000.00	False
802_296	YES	2000.00	2000.00	False
802_298	YES	2000.00	2000.00	False
802_300	YES	2000.00	2000.00	False
802_302	YES	2000.00	2000.00	False
802_304	YES	2000.00	2000.00	False
802_306	YES	2000.00	2000.00	False
802_308	YES	2000.00	2000.00	False
802_310	YES	2000.00	2000.00	False
804_204	YES	2000.00	2000.00	False
804_206	YES	2000.00	2000.00	False
804_208	YES	2000.00	2000.00	False
804_210	YES	2000.00	2000.00	False
804_212	YES	2000.00	2000.00	False
804_214	YES	2000.00	2000.00	False
804_216	YES	2000.00	2000.00	False
804_218	YES	2000.00	2000.00	False
804_220	YES	2000.00	2000.00	False
804_222	YES	2000.00	2000.00	False
804_224	YES	2000.00	2000.00	False
804_226	YES	2000.00	2000.00	False
804_228	YES	2000.00	2000.00	False
804_230	YES	2000.00	2000.00	False
804_232	YES	2000.00	2000.00	False
804_234	YES	2000.00	2000.00	False
804_236	YES	2000.00	2000.00	False
804_238	YES	2000.00	2000.00	False
804_240	YES	2000.00	2000.00	False
804_242	YES	2000.00	2000.00	False
804_244	YES	2000.00	2000.00	False
804_246	YES	2000.00	2000.00	False
804_248	YES	2000.00	2000.00	False
804_250	YES	2000.00	2000.00	False
804_252	YES	2000.00	2000.00	False
804_254	YES	2000.00	2000.00	False
804_256	YES	2000.00	2000.00	False
804_258	YES	2000.00	2000.00	False
804_260	YES	2000.00	2000.00	False
804_262	YES	2000.00	2000.00	False
804_264	YES	2000.00	2000.00	False
804_266	YES	2000.00	2000.00	False
804_268	YES	2000.00	2000.00	False
804_270	YES	2000.00	2000.00	False
804_272	YES	2000.00	2000.00	False
804_274	YES	2000.00	2000.00	False
804_276	YES	2000.00	2000.00	False
804_278	YES	2000.00	2000.00	False

2.16 Report on Tiles - continued

Tile	Non-Skewed Tile	Width	Height	Overlap
804_280	YES	2000.00	2000.00	False
804_282	YES	2000.00	2000.00	False
804_284	YES	2000.00	2000.00	False
804_286	YES	2000.00	2000.00	False
804_288	YES	2000.00	2000.00	False
804_290	YES	2000.00	2000.00	False
804_292	YES	2000.00	2000.00	False
804_294	YES	2000.00	2000.00	False
804_296	YES	2000.00	2000.00	False
804_298	YES	2000.00	2000.00	False
804_300	YES	2000.00	2000.00	False
804_302	YES	2000.00	2000.00	False
804_304	YES	2000.00	2000.00	False
804_306	YES	2000.00	2000.00	False
804_308	YES	2000.00	2000.00	False
804_310	YES	2000.00	2000.00	False
806_204	YES	2000.00	2000.00	False
806_206	YES	2000.00	2000.00	False
806_208	YES	2000.00	2000.00	False
806_210	YES	2000.00	2000.00	False
806_212	YES	2000.00	2000.00	False
806_214	YES	2000.00	2000.00	False
806_216	YES	2000.00	2000.00	False
806_218	YES	2000.00	2000.00	False
806_220	YES	2000.00	2000.00	False
806_222	YES	2000.00	2000.00	False
806_224	YES	2000.00	2000.00	False
806_226	YES	2000.00	2000.00	False
806_228	YES	2000.00	2000.00	False
806_230	YES	2000.00	2000.00	False
806_232	YES	2000.00	2000.00	False
806_234	YES	2000.00	2000.00	False
806_236	YES	2000.00	2000.00	False
806_238	YES	2000.00	2000.00	False
806_240	YES	2000.00	2000.00	False
806_242	YES	2000.00	2000.00	False
806_244	YES	2000.00	2000.00	False
806_246	YES	2000.00	2000.00	False
806_248	YES	2000.00	2000.00	False
806_250	YES	2000.00	2000.00	False
806_252	YES	2000.00	2000.00	False
806_254	YES	2000.00	2000.00	False
806_256	YES	2000.00	2000.00	False
806_258	YES	2000.00	2000.00	False
806_260	YES	2000.00	2000.00	False
806_262	YES	2000.00	2000.00	False
806_264	YES	2000.00	2000.00	False
806_266	YES	2000.00	2000.00	False

2.16 Report on Tiles - continued

Tile	Non-Skewed Tile	Width	Height	Overlap
806_268	YES	2000.00	2000.00	False
806_270	YES	2000.00	2000.00	False
806_272	YES	2000.00	2000.00	False
806_274	YES	2000.00	2000.00	False
806_276	YES	2000.00	2000.00	False
806_278	YES	2000.00	2000.00	False
806_280	YES	2000.00	2000.00	False
806_282	YES	2000.00	2000.00	False
806_284	YES	2000.00	2000.00	False
806_286	YES	2000.00	2000.00	False
806_288	YES	2000.00	2000.00	False
806_290	YES	2000.00	2000.00	False
806_292	YES	2000.00	2000.00	False
806_294	YES	2000.00	2000.00	False
806_296	YES	2000.00	2000.00	False
806_298	YES	2000.00	2000.00	False
806_300	YES	2000.00	2000.00	False
806_302	YES	2000.00	2000.00	False
806_304	YES	2000.00	2000.00	False
806_306	YES	2000.00	2000.00	False
806_308	YES	2000.00	2000.00	False
806_310	YES	2000.00	2000.00	False
808_204	YES	2000.00	2000.00	False
808_206	YES	2000.00	2000.00	False
808_208	YES	2000.00	2000.00	False
808_210	YES	2000.00	2000.00	False
808_212	YES	2000.00	2000.00	False
808_214	YES	2000.00	2000.00	False
808_216	YES	2000.00	2000.00	False
808_218	YES	2000.00	2000.00	False
808_220	YES	2000.00	2000.00	False
808_222	YES	2000.00	2000.00	False
808_224	YES	2000.00	2000.00	False
808_226	YES	2000.00	2000.00	False
808_228	YES	2000.00	2000.00	False
808_230	YES	2000.00	2000.00	False
808_232	YES	2000.00	2000.00	False
808_234	YES	2000.00	2000.00	False
808_236	YES	2000.00	2000.00	False
808_238	YES	2000.00	2000.00	False
808_240	YES	2000.00	2000.00	False
808_242	YES	2000.00	2000.00	False
808_244	YES	2000.00	2000.00	False
808_246	YES	2000.00	2000.00	False
808_248	YES	2000.00	2000.00	False
808_250	YES	2000.00	2000.00	False
808_252	YES	2000.00	2000.00	False
808_254	YES	2000.00	2000.00	False

2.16 Report on Tiles - continued

Tile	Non-Skewed Tile	Width	Height	Overlap
808_256	YES	2000.00	2000.00	False
808_258	YES	2000.00	2000.00	False
808_260	YES	2000.00	2000.00	False
808_262	YES	2000.00	2000.00	False
808_264	YES	2000.00	2000.00	False
808_266	YES	2000.00	2000.00	False
808_268	YES	2000.00	2000.00	False
808_270	YES	2000.00	2000.00	False
808_272	YES	2000.00	2000.00	False
808_274	YES	2000.00	2000.00	False
808_276	YES	2000.00	2000.00	False
808_278	YES	2000.00	2000.00	False
808_280	YES	2000.00	2000.00	False
808_282	YES	2000.00	2000.00	False
808_284	YES	2000.00	2000.00	False
808_286	YES	2000.00	2000.00	False
808_288	YES	2000.00	2000.00	False
808_290	YES	2000.00	2000.00	False
808_292	YES	2000.00	2000.00	False
808_294	YES	2000.00	2000.00	False
808_296	YES	2000.00	2000.00	False
808_298	YES	2000.00	2000.00	False
808_300	YES	2000.00	2000.00	False
808_302	YES	2000.00	2000.00	False
808_304	YES	2000.00	2000.00	False
808_306	YES	2000.00	2000.00	False
808_308	YES	2000.00	2000.00	False
808_310	YES	2000.00	2000.00	False
810_204	YES	2000.00	2000.00	False
810_206	YES	2000.00	2000.00	False
810_208	YES	2000.00	2000.00	False
810_210	YES	2000.00	2000.00	False
810_212	YES	2000.00	2000.00	False
810_214	YES	2000.00	2000.00	False
810_216	YES	2000.00	2000.00	False
810_218	YES	2000.00	2000.00	False
810_220	YES	2000.00	2000.00	False
810_222	YES	2000.00	2000.00	False
810_224	YES	2000.00	2000.00	False
810_226	YES	2000.00	2000.00	False
810_228	YES	2000.00	2000.00	False
810_230	YES	2000.00	2000.00	False
810_232	YES	2000.00	2000.00	False
810_234	YES	2000.00	2000.00	False
810_236	YES	2000.00	2000.00	False
810_238	YES	2000.00	2000.00	False
810_240	YES	2000.00	2000.00	False
810_242	YES	2000.00	2000.00	False

2.16 Report on Tiles - continued

Tile	Non-Skewed Tile	Width	Height	Overlap
810_244	YES	2000.00	2000.00	False
810_246	YES	2000.00	2000.00	False
810_248	YES	2000.00	2000.00	False
810_250	YES	2000.00	2000.00	False
810_252	YES	2000.00	2000.00	False
810_254	YES	2000.00	2000.00	False
810_256	YES	2000.00	2000.00	False
810_258	YES	2000.00	2000.00	False
810_260	YES	2000.00	2000.00	False
810_262	YES	2000.00	2000.00	False
810_264	YES	2000.00	2000.00	False
810_266	YES	2000.00	2000.00	False
810_268	YES	2000.00	2000.00	False
810_270	YES	2000.00	2000.00	False
810_272	YES	2000.00	2000.00	False
810_274	YES	2000.00	2000.00	False
810_276	YES	2000.00	2000.00	False
810_278	YES	2000.00	2000.00	False
810_280	YES	2000.00	2000.00	False
810_282	YES	2000.00	2000.00	False
810_284	YES	2000.00	2000.00	False
810_286	YES	2000.00	2000.00	False
810_288	YES	2000.00	2000.00	False
810_290	YES	2000.00	2000.00	False
810_292	YES	2000.00	2000.00	False
810_294	YES	2000.00	2000.00	False
810_296	YES	2000.00	2000.00	False
810_298	YES	2000.00	2000.00	False
810_300	YES	2000.00	2000.00	False
810_302	YES	2000.00	2000.00	False
810_304	YES	2000.00	2000.00	False
810_306	YES	2000.00	2000.00	False
810_308	YES	2000.00	2000.00	False
810_310	YES	2000.00	2000.00	False
812_202	YES	2000.00	2000.00	False
812_204	YES	2000.00	2000.00	False
812_206	YES	2000.00	2000.00	False
812_208	YES	2000.00	2000.00	False
812_210	YES	2000.00	2000.00	False
812_212	YES	2000.00	2000.00	False
812_214	YES	2000.00	2000.00	False
812_216	YES	2000.00	2000.00	False
812_218	YES	2000.00	2000.00	False
812_220	YES	2000.00	2000.00	False
812_222	YES	2000.00	2000.00	False
812_224	YES	2000.00	2000.00	False
812_226	YES	2000.00	2000.00	False
812_228	YES	2000.00	2000.00	False

2.16 Report on Tiles - continued

Tile	Non-Skewed Tile	Width	Height	Overlap
812_230	YES	2000.00	2000.00	False
812_232	YES	2000.00	2000.00	False
812_234	YES	2000.00	2000.00	False
812_236	YES	2000.00	2000.00	False
812_238	YES	2000.00	2000.00	False
812_240	YES	2000.00	2000.00	False
812_242	YES	2000.00	2000.00	False
812_244	YES	2000.00	2000.00	False
812_246	YES	2000.00	2000.00	False
812_248	YES	2000.00	2000.00	False
812_250	YES	2000.00	2000.00	False
812_252	YES	2000.00	2000.00	False
812_254	YES	2000.00	2000.00	False
812_256	YES	2000.00	2000.00	False
812_258	YES	2000.00	2000.00	False
812_260	YES	2000.00	2000.00	False
812_262	YES	2000.00	2000.00	False
812_264	YES	2000.00	2000.00	False
812_266	YES	2000.00	2000.00	False
812_268	YES	2000.00	2000.00	False
812_270	YES	2000.00	2000.00	False
812_272	YES	2000.00	2000.00	False
812_274	YES	2000.00	2000.00	False
812_276	YES	2000.00	2000.00	False
812_278	YES	2000.00	2000.00	False
812_280	YES	2000.00	2000.00	False
812_282	YES	2000.00	2000.00	False
812_284	YES	2000.00	2000.00	False
812_286	YES	2000.00	2000.00	False
812_288	YES	2000.00	2000.00	False
812_290	YES	2000.00	2000.00	False
812_292	YES	2000.00	2000.00	False
812_294	YES	2000.00	2000.00	False
812_296	YES	2000.00	2000.00	False
812_298	YES	2000.00	2000.00	False
812_300	YES	2000.00	2000.00	False
812_302	YES	2000.00	2000.00	False
812_304	YES	2000.00	2000.00	False
812_306	YES	2000.00	2000.00	False
812_308	YES	2000.00	2000.00	False
812_310	YES	2000.00	2000.00	False
814_202	YES	2000.00	2000.00	False
814_204	YES	2000.00	2000.00	False
814_206	YES	2000.00	2000.00	False
814_208	YES	2000.00	2000.00	False
814_210	YES	2000.00	2000.00	False
814_212	YES	2000.00	2000.00	False
814_214	YES	2000.00	2000.00	False

2.16 Report on Tiles - continued

Tile	Non-Skewed Tile	Width	Height	Overlap
814_216	YES	2000.00	2000.00	False
814_218	YES	2000.00	2000.00	False
814_220	YES	2000.00	2000.00	False
814_222	YES	2000.00	2000.00	False
814_224	YES	2000.00	2000.00	False
814_226	YES	2000.00	2000.00	False
814_228	YES	2000.00	2000.00	False
814_230	YES	2000.00	2000.00	False
814_232	YES	2000.00	2000.00	False
814_234	YES	2000.00	2000.00	False
814_236	YES	2000.00	2000.00	False
814_238	YES	2000.00	2000.00	False
814_240	YES	2000.00	2000.00	False
814_242	YES	2000.00	2000.00	False
814_244	YES	2000.00	2000.00	False
814_246	YES	2000.00	2000.00	False
814_248	YES	2000.00	2000.00	False
814_250	YES	2000.00	2000.00	False
814_252	YES	2000.00	2000.00	False
814_254	YES	2000.00	2000.00	False
814_256	YES	2000.00	2000.00	False
814_258	YES	2000.00	2000.00	False
814_260	YES	2000.00	2000.00	False
814_262	YES	2000.00	2000.00	False
814_264	YES	2000.00	2000.00	False
814_266	YES	2000.00	2000.00	False
814_268	YES	2000.00	2000.00	False
814_270	YES	2000.00	2000.00	False
814_272	YES	2000.00	2000.00	False
814_274	YES	2000.00	2000.00	False
814_276	YES	2000.00	2000.00	False
814_278	YES	2000.00	2000.00	False
814_280	YES	2000.00	2000.00	False
814_282	YES	2000.00	2000.00	False
814_284	YES	2000.00	2000.00	False
814_286	YES	2000.00	2000.00	False
814_288	YES	2000.00	2000.00	False
814_290	YES	2000.00	2000.00	False
814_292	YES	2000.00	2000.00	False
814_294	YES	2000.00	2000.00	False
814_296	YES	2000.00	2000.00	False
814_298	YES	2000.00	2000.00	False
814_300	YES	2000.00	2000.00	False
814_302	YES	2000.00	2000.00	False
814_304	YES	2000.00	2000.00	False
814_306	YES	2000.00	2000.00	False
814_308	YES	2000.00	2000.00	False
814_310	YES	2000.00	2000.00	False

2.16 Report on Tiles - continued

Tile	Non-Skewed Tile	Width	Height	Overlap
816_200	YES	2000.00	2000.00	False
816_202	YES	2000.00	2000.00	False
816_204	YES	2000.00	2000.00	False
816_206	YES	2000.00	2000.00	False
816_208	YES	2000.00	2000.00	False
816_210	YES	2000.00	2000.00	False
816_212	YES	2000.00	2000.00	False
816_214	YES	2000.00	2000.00	False
816_216	YES	2000.00	2000.00	False
816_218	YES	2000.00	2000.00	False
816_220	YES	2000.00	2000.00	False
816_222	YES	2000.00	2000.00	False
816_224	YES	2000.00	2000.00	False
816_226	YES	2000.00	2000.00	False
816_228	YES	2000.00	2000.00	False
816_230	YES	2000.00	2000.00	False
816_232	YES	2000.00	2000.00	False
816_234	YES	2000.00	2000.00	False
816_236	YES	2000.00	2000.00	False
816_238	YES	2000.00	2000.00	False
816_240	YES	2000.00	2000.00	False
816_242	YES	2000.00	2000.00	False
816_244	YES	2000.00	2000.00	False
816_246	YES	2000.00	2000.00	False
816_248	YES	2000.00	2000.00	False
816_250	YES	2000.00	2000.00	False
816_252	YES	2000.00	2000.00	False
816_254	YES	2000.00	2000.00	False
816_256	YES	2000.00	2000.00	False
816_258	YES	2000.00	2000.00	False
816_260	YES	2000.00	2000.00	False
816_262	YES	2000.00	2000.00	False
816_264	YES	2000.00	2000.00	False
816_266	YES	2000.00	2000.00	False
816_268	YES	2000.00	2000.00	False
816_270	YES	2000.00	2000.00	False
816_272	YES	2000.00	2000.00	False
816_274	YES	2000.00	2000.00	False
816_276	YES	2000.00	2000.00	False
816_278	YES	2000.00	2000.00	False
816_280	YES	2000.00	2000.00	False
816_282	YES	2000.00	2000.00	False
816_284	YES	2000.00	2000.00	False
816_286	YES	2000.00	2000.00	False
816_288	YES	2000.00	2000.00	False
816_290	YES	2000.00	2000.00	False
816_292	YES	2000.00	2000.00	False
816_294	YES	2000.00	2000.00	False

2.16 Report on Tiles - continued

Tile	Non-Skewed Tile	Width	Height	Overlap
816_296	YES	2000.00	2000.00	False
816_298	YES	2000.00	2000.00	False
816_300	YES	2000.00	2000.00	False
816_302	YES	2000.00	2000.00	False
816_304	YES	2000.00	2000.00	False
816_306	YES	2000.00	2000.00	False
816_308	YES	2000.00	2000.00	False
816_310	YES	2000.00	2000.00	False
818_200	YES	2000.00	2000.00	False
818_202	YES	2000.00	2000.00	False
818_204	YES	2000.00	2000.00	False
818_206	YES	2000.00	2000.00	False
818_208	YES	2000.00	2000.00	False
818_210	YES	2000.00	2000.00	False
818_212	YES	2000.00	2000.00	False
818_214	YES	2000.00	2000.00	False
818_216	YES	2000.00	2000.00	False
818_218	YES	2000.00	2000.00	False
818_220	YES	2000.00	2000.00	False
818_222	YES	2000.00	2000.00	False
818_224	YES	2000.00	2000.00	False
818_226	YES	2000.00	2000.00	False
818_228	YES	2000.00	2000.00	False
818_230	YES	2000.00	2000.00	False
818_232	YES	2000.00	2000.00	False
818_234	YES	2000.00	2000.00	False
818_236	YES	2000.00	2000.00	False
818_238	YES	2000.00	2000.00	False
818_240	YES	2000.00	2000.00	False
818_242	YES	2000.00	2000.00	False
818_244	YES	2000.00	2000.00	False
818_246	YES	2000.00	2000.00	False
818_248	YES	2000.00	2000.00	False
818_250	YES	2000.00	2000.00	False
818_252	YES	2000.00	2000.00	False
818_254	YES	2000.00	2000.00	False
818_256	YES	2000.00	2000.00	False
818_258	YES	2000.00	2000.00	False
818_260	YES	2000.00	2000.00	False
818_262	YES	2000.00	2000.00	False
818_264	YES	2000.00	2000.00	False
818_266	YES	2000.00	2000.00	False
818_268	YES	2000.00	2000.00	False
818_270	YES	2000.00	2000.00	False
818_272	YES	2000.00	2000.00	False
818_274	YES	2000.00	2000.00	False
818_276	YES	2000.00	2000.00	False
818_278	YES	2000.00	2000.00	False

2.16 Report on Tiles - continued

Tile	Non-Skewed Tile	Width	Height	Overlap
818_280	YES	2000.00	2000.00	False
818_282	YES	2000.00	2000.00	False
818_284	YES	2000.00	2000.00	False
818_286	YES	2000.00	2000.00	False
818_288	YES	2000.00	2000.00	False
818_290	YES	2000.00	2000.00	False
818_292	YES	2000.00	2000.00	False
818_294	YES	2000.00	2000.00	False
818_296	YES	2000.00	2000.00	False
818_298	YES	2000.00	2000.00	False
818_300	YES	2000.00	2000.00	False
818_302	YES	2000.00	2000.00	False
818_304	YES	2000.00	2000.00	False
818_306	YES	2000.00	2000.00	False
818_308	YES	2000.00	2000.00	False
820_200	YES	2000.00	2000.00	False
820_202	YES	2000.00	2000.00	False
820_204	YES	2000.00	2000.00	False
820_206	YES	2000.00	2000.00	False
820_208	YES	2000.00	2000.00	False
820_210	YES	2000.00	2000.00	False
820_212	YES	2000.00	2000.00	False
820_214	YES	2000.00	2000.00	False
820_216	YES	2000.00	2000.00	False
820_218	YES	2000.00	2000.00	False
820_220	YES	2000.00	2000.00	False
820_222	YES	2000.00	2000.00	False
820_224	YES	2000.00	2000.00	False
820_226	YES	2000.00	2000.00	False
820_228	YES	2000.00	2000.00	False
820_230	YES	2000.00	2000.00	False
820_232	YES	2000.00	2000.00	False
820_234	YES	2000.00	2000.00	False
820_236	YES	2000.00	2000.00	False
820_238	YES	2000.00	2000.00	False
820_240	YES	2000.00	2000.00	False
820_242	YES	2000.00	2000.00	False
820_244	YES	2000.00	2000.00	False
820_246	YES	2000.00	2000.00	False
820_248	YES	2000.00	2000.00	False
820_250	YES	2000.00	2000.00	False
820_252	YES	2000.00	2000.00	False
820_254	YES	2000.00	2000.00	False
820_256	YES	2000.00	2000.00	False
820_258	YES	2000.00	2000.00	False
820_260	YES	2000.00	2000.00	False
820_262	YES	2000.00	2000.00	False
820_264	YES	2000.00	2000.00	False

2.16 Report on Tiles - continued

Tile	Non-Skewed Tile	Width	Height	Overlap
820_266	YES	2000.00	2000.00	False
820_268	YES	2000.00	2000.00	False
820_270	YES	2000.00	2000.00	False
820_272	YES	2000.00	2000.00	False
820_274	YES	2000.00	2000.00	False
820_276	YES	2000.00	2000.00	False
820_278	YES	2000.00	2000.00	False
820_280	YES	2000.00	2000.00	False
820_282	YES	2000.00	2000.00	False
820_284	YES	2000.00	2000.00	False
820_286	YES	2000.00	2000.00	False
820_288	YES	2000.00	2000.00	False
820_290	YES	2000.00	2000.00	False
820_292	YES	2000.00	2000.00	False
820_294	YES	2000.00	2000.00	False
820_296	YES	2000.00	2000.00	False
820_298	YES	2000.00	2000.00	False
820_300	YES	2000.00	2000.00	False
820_302	YES	2000.00	2000.00	False
820_304	YES	2000.00	2000.00	False
820_306	YES	2000.00	2000.00	False
820_308	YES	2000.00	2000.00	False
822_198	YES	2000.00	2000.00	False
822_200	YES	2000.00	2000.00	False
822_202	YES	2000.00	2000.00	False
822_204	YES	2000.00	2000.00	False
822_206	YES	2000.00	2000.00	False
822_208	YES	2000.00	2000.00	False
822_210	YES	2000.00	2000.00	False
822_212	YES	2000.00	2000.00	False
822_214	YES	2000.00	2000.00	False
822_216	YES	2000.00	2000.00	False
822_218	YES	2000.00	2000.00	False
822_220	YES	2000.00	2000.00	False
822_222	YES	2000.00	2000.00	False
822_224	YES	2000.00	2000.00	False
822_226	YES	2000.00	2000.00	False
822_228	YES	2000.00	2000.00	False
822_230	YES	2000.00	2000.00	False
822_232	YES	2000.00	2000.00	False
822_234	YES	2000.00	2000.00	False
822_236	YES	2000.00	2000.00	False
822_238	YES	2000.00	2000.00	False
822_240	YES	2000.00	2000.00	False
822_242	YES	2000.00	2000.00	False
822_244	YES	2000.00	2000.00	False
822_246	YES	2000.00	2000.00	False
822_248	YES	2000.00	2000.00	False

2.16 Report on Tiles - continued

Tile	Non-Skewed Tile	Width	Height	Overlap
822_250	YES	2000.00	2000.00	False
822_252	YES	2000.00	2000.00	False
822_254	YES	2000.00	2000.00	False
822_256	YES	2000.00	2000.00	False
822_258	YES	2000.00	2000.00	False
822_260	YES	2000.00	2000.00	False
822_262	YES	2000.00	2000.00	False
822_264	YES	2000.00	2000.00	False
822_266	YES	2000.00	2000.00	False
822_268	YES	2000.00	2000.00	False
822_270	YES	2000.00	2000.00	False
822_272	YES	2000.00	2000.00	False
822_274	YES	2000.00	2000.00	False
822_276	YES	2000.00	2000.00	False
822_278	YES	2000.00	2000.00	False
822_280	YES	2000.00	2000.00	False
822_282	YES	2000.00	2000.00	False
822_284	YES	2000.00	2000.00	False
822_286	YES	2000.00	2000.00	False
822_288	YES	2000.00	2000.00	False
822_290	YES	2000.00	2000.00	False
822_292	YES	2000.00	2000.00	False
822_294	YES	2000.00	2000.00	False
822_296	YES	2000.00	2000.00	False
822_298	YES	2000.00	2000.00	False
822_300	YES	2000.00	2000.00	False
822_302	YES	2000.00	2000.00	False
822_304	YES	2000.00	2000.00	False
822_306	YES	2000.00	2000.00	False
822_308	YES	2000.00	2000.00	False
824_198	YES	2000.00	2000.00	False
824_200	YES	2000.00	2000.00	False
824_202	YES	2000.00	2000.00	False
824_204	YES	2000.00	2000.00	False
824_206	YES	2000.00	2000.00	False
824_208	YES	2000.00	2000.00	False
824_210	YES	2000.00	2000.00	False
824_212	YES	2000.00	2000.00	False
824_214	YES	2000.00	2000.00	False
824_216	YES	2000.00	2000.00	False
824_218	YES	2000.00	2000.00	False
824_220	YES	2000.00	2000.00	False
824_222	YES	2000.00	2000.00	False
824_224	YES	2000.00	2000.00	False
824_226	YES	2000.00	2000.00	False
824_228	YES	2000.00	2000.00	False
824_230	YES	2000.00	2000.00	False
824_232	YES	2000.00	2000.00	False

2.16 Report on Tiles - continued

Tile	Non-Skewed Tile	Width	Height	Overlap
824_234	YES	2000.00	2000.00	False
824_236	YES	2000.00	2000.00	False
824_238	YES	2000.00	2000.00	False
824_240	YES	2000.00	2000.00	False
824_242	YES	2000.00	2000.00	False
824_244	YES	2000.00	2000.00	False
824_246	YES	2000.00	2000.00	False
824_248	YES	2000.00	2000.00	False
824_250	YES	2000.00	2000.00	False
824_252	YES	2000.00	2000.00	False
824_254	YES	2000.00	2000.00	False
824_256	YES	2000.00	2000.00	False
824_258	YES	2000.00	2000.00	False
824_260	YES	2000.00	2000.00	False
824_262	YES	2000.00	2000.00	False
824_264	YES	2000.00	2000.00	False
824_266	YES	2000.00	2000.00	False
824_268	YES	2000.00	2000.00	False
824_270	YES	2000.00	2000.00	False
824_272	YES	2000.00	2000.00	False
824_274	YES	2000.00	2000.00	False
824_276	YES	2000.00	2000.00	False
824_278	YES	2000.00	2000.00	False
824_280	YES	2000.00	2000.00	False
824_282	YES	2000.00	2000.00	False
824_284	YES	2000.00	2000.00	False
824_286	YES	2000.00	2000.00	False
824_288	YES	2000.00	2000.00	False
824_290	YES	2000.00	2000.00	False
824_292	YES	2000.00	2000.00	False
824_294	YES	2000.00	2000.00	False
824_296	YES	2000.00	2000.00	False
824_298	YES	2000.00	2000.00	False
824_300	YES	2000.00	2000.00	False
824_302	YES	2000.00	2000.00	False
824_304	YES	2000.00	2000.00	False
824_306	YES	2000.00	2000.00	False
824_308	YES	2000.00	2000.00	False
826_198	YES	2000.00	2000.00	False
826_200	YES	2000.00	2000.00	False
826_202	YES	2000.00	2000.00	False
826_204	YES	2000.00	2000.00	False
826_206	YES	2000.00	2000.00	False
826_208	YES	2000.00	2000.00	False
826_210	YES	2000.00	2000.00	False
826_212	YES	2000.00	2000.00	False
826_214	YES	2000.00	2000.00	False
826_216	YES	2000.00	2000.00	False

2.16 Report on Tiles - continued

Tile	Non-Skewed Tile	Width	Height	Overlap
826_218	YES	2000.00	2000.00	False
826_220	YES	2000.00	2000.00	False
826_222	YES	2000.00	2000.00	False
826_224	YES	2000.00	2000.00	False
826_226	YES	2000.00	2000.00	False
826_228	YES	2000.00	2000.00	False
826_230	YES	2000.00	2000.00	False
826_232	YES	2000.00	2000.00	False
826_234	YES	2000.00	2000.00	False
826_236	YES	2000.00	2000.00	False
826_238	YES	2000.00	2000.00	False
826_240	YES	2000.00	2000.00	False
826_242	YES	2000.00	2000.00	False
826_244	YES	2000.00	2000.00	False
826_246	YES	2000.00	2000.00	False
826_248	YES	2000.00	2000.00	False
826_250	YES	2000.00	2000.00	False
826_252	YES	2000.00	2000.00	False
826_254	YES	2000.00	2000.00	False
826_256	YES	2000.00	2000.00	False
826_258	YES	2000.00	2000.00	False
826_260	YES	2000.00	2000.00	False
826_262	YES	2000.00	2000.00	False
826_264	YES	2000.00	2000.00	False
826_266	YES	2000.00	2000.00	False
826_268	YES	2000.00	2000.00	False
826_270	YES	2000.00	2000.00	False
826_272	YES	2000.00	2000.00	False
826_274	YES	2000.00	2000.00	False
826_276	YES	2000.00	2000.00	False
826_278	YES	2000.00	2000.00	False
826_280	YES	2000.00	2000.00	False
826_282	YES	2000.00	2000.00	False
826_284	YES	2000.00	2000.00	False
826_286	YES	2000.00	2000.00	False
826_288	YES	2000.00	2000.00	False
826_290	YES	2000.00	2000.00	False
826_292	YES	2000.00	2000.00	False
826_294	YES	2000.00	2000.00	False
826_296	YES	2000.00	2000.00	False
826_298	YES	2000.00	2000.00	False
826_300	YES	2000.00	2000.00	False
826_302	YES	2000.00	2000.00	False
826_304	YES	2000.00	2000.00	False
826_306	YES	2000.00	2000.00	False
826_308	YES	2000.00	2000.00	False
828_196	YES	2000.00	2000.00	False
828_198	YES	2000.00	2000.00	False

2.16 Report on Tiles - continued

Tile	Non-Skewed Tile	Width	Height	Overlap
828_200	YES	2000.00	2000.00	False
828_202	YES	2000.00	2000.00	False
828_204	YES	2000.00	2000.00	False
828_206	YES	2000.00	2000.00	False
828_208	YES	2000.00	2000.00	False
828_210	YES	2000.00	2000.00	False
828_212	YES	2000.00	2000.00	False
828_214	YES	2000.00	2000.00	False
828_216	YES	2000.00	2000.00	False
828_218	YES	2000.00	2000.00	False
828_220	YES	2000.00	2000.00	False
828_222	YES	2000.00	2000.00	False
828_224	YES	2000.00	2000.00	False
828_226	YES	2000.00	2000.00	False
828_228	YES	2000.00	2000.00	False
828_230	YES	2000.00	2000.00	False
828_232	YES	2000.00	2000.00	False
828_234	YES	2000.00	2000.00	False
828_236	YES	2000.00	2000.00	False
828_238	YES	2000.00	2000.00	False
828_240	YES	2000.00	2000.00	False
828_242	YES	2000.00	2000.00	False
828_244	YES	2000.00	2000.00	False
828_246	YES	2000.00	2000.00	False
828_248	YES	2000.00	2000.00	False
828_250	YES	2000.00	2000.00	False
828_252	YES	2000.00	2000.00	False
828_254	YES	2000.00	2000.00	False
828_256	YES	2000.00	2000.00	False
828_258	YES	2000.00	2000.00	False
828_260	YES	2000.00	2000.00	False
828_262	YES	2000.00	2000.00	False
828_264	YES	2000.00	2000.00	False
828_266	YES	2000.00	2000.00	False
828_268	YES	2000.00	2000.00	False
828_270	YES	2000.00	2000.00	False
828_272	YES	2000.00	2000.00	False
828_274	YES	2000.00	2000.00	False
828_276	YES	2000.00	2000.00	False
828_278	YES	2000.00	2000.00	False
828_280	YES	2000.00	2000.00	False
828_282	YES	2000.00	2000.00	False
828_284	YES	2000.00	2000.00	False
828_286	YES	2000.00	2000.00	False
828_288	YES	2000.00	2000.00	False
828_290	YES	2000.00	2000.00	False
828_292	YES	2000.00	2000.00	False
828_294	YES	2000.00	2000.00	False

2.16 Report on Tiles - continued

Tile	Non-Skewed Tile	Width	Height	Overlap
828_296	YES	2000.00	2000.00	False
828_298	YES	2000.00	2000.00	False
828_300	YES	2000.00	2000.00	False
828_302	YES	2000.00	2000.00	False
828_304	YES	2000.00	2000.00	False
828_306	YES	2000.00	2000.00	False
828_308	YES	2000.00	2000.00	False
830_196	YES	2000.00	2000.00	False
830_198	YES	2000.00	2000.00	False
830_200	YES	2000.00	2000.00	False
830_202	YES	2000.00	2000.00	False
830_204	YES	2000.00	2000.00	False
830_206	YES	2000.00	2000.00	False
830_208	YES	2000.00	2000.00	False
830_210	YES	2000.00	2000.00	False
830_212	YES	2000.00	2000.00	False
830_214	YES	2000.00	2000.00	False
830_216	YES	2000.00	2000.00	False
830_218	YES	2000.00	2000.00	False
830_220	YES	2000.00	2000.00	False
830_222	YES	2000.00	2000.00	False
830_224	YES	2000.00	2000.00	False
830_226	YES	2000.00	2000.00	False
830_228	YES	2000.00	2000.00	False
830_230	YES	2000.00	2000.00	False
830_232	YES	2000.00	2000.00	False
830_234	YES	2000.00	2000.00	False
830_236	YES	2000.00	2000.00	False
830_238	YES	2000.00	2000.00	False
830_240	YES	2000.00	2000.00	False
830_242	YES	2000.00	2000.00	False
830_244	YES	2000.00	2000.00	False
830_246	YES	2000.00	2000.00	False
830_248	YES	2000.00	2000.00	False
830_250	YES	2000.00	2000.00	False
830_252	YES	2000.00	2000.00	False
830_254	YES	2000.00	2000.00	False
830_256	YES	2000.00	2000.00	False
830_258	YES	2000.00	2000.00	False
830_260	YES	2000.00	2000.00	False
830_262	YES	2000.00	2000.00	False
830_264	YES	2000.00	2000.00	False
830_266	YES	2000.00	2000.00	False
830_268	YES	2000.00	2000.00	False
830_270	YES	2000.00	2000.00	False
830_272	YES	2000.00	2000.00	False
830_274	YES	2000.00	2000.00	False
830_276	YES	2000.00	2000.00	False

2.16 Report on Tiles - continued

Tile	Non-Skewed Tile	Width	Height	Overlap
830_278	YES	2000.00	2000.00	False
830_280	YES	2000.00	2000.00	False
830_282	YES	2000.00	2000.00	False
830_284	YES	2000.00	2000.00	False
830_286	YES	2000.00	2000.00	False
830_288	YES	2000.00	2000.00	False
830_290	YES	2000.00	2000.00	False
830_292	YES	2000.00	2000.00	False
830_294	YES	2000.00	2000.00	False
830_296	YES	2000.00	2000.00	False
830_298	YES	2000.00	2000.00	False
830_300	YES	2000.00	2000.00	False
830_302	YES	2000.00	2000.00	False
830_304	YES	2000.00	2000.00	False
830_306	YES	2000.00	2000.00	False
830_308	YES	2000.00	2000.00	False
832_194	YES	2000.00	2000.00	False
832_196	YES	2000.00	2000.00	False
832_198	YES	2000.00	2000.00	False
832_200	YES	2000.00	2000.00	False
832_202	YES	2000.00	2000.00	False
832_204	YES	2000.00	2000.00	False
832_206	YES	2000.00	2000.00	False
832_208	YES	2000.00	2000.00	False
832_210	YES	2000.00	2000.00	False
832_212	YES	2000.00	2000.00	False
832_214	YES	2000.00	2000.00	False
832_216	YES	2000.00	2000.00	False
832_218	YES	2000.00	2000.00	False
832_220	YES	2000.00	2000.00	False
832_222	YES	2000.00	2000.00	False
832_224	YES	2000.00	2000.00	False
832_226	YES	2000.00	2000.00	False
832_228	YES	2000.00	2000.00	False
832_230	YES	2000.00	2000.00	False
832_232	YES	2000.00	2000.00	False
832_234	YES	2000.00	2000.00	False
832_236	YES	2000.00	2000.00	False
832_238	YES	2000.00	2000.00	False
832_240	YES	2000.00	2000.00	False
832_242	YES	2000.00	2000.00	False
832_244	YES	2000.00	2000.00	False
832_246	YES	2000.00	2000.00	False
832_248	YES	2000.00	2000.00	False
832_250	YES	2000.00	2000.00	False
832_252	YES	2000.00	2000.00	False
832_254	YES	2000.00	2000.00	False
832_256	YES	2000.00	2000.00	False

2.16 Report on Tiles - continued

Tile	Non-Skewed Tile	Width	Height	Overlap
832_258	YES	2000.00	2000.00	False
832_260	YES	2000.00	2000.00	False
832_262	YES	2000.00	2000.00	False
832_264	YES	2000.00	2000.00	False
832_266	YES	2000.00	2000.00	False
832_268	YES	2000.00	2000.00	False
832_270	YES	2000.00	2000.00	False
832_272	YES	2000.00	2000.00	False
832_274	YES	2000.00	2000.00	False
832_276	YES	2000.00	2000.00	False
832_278	YES	2000.00	2000.00	False
832_280	YES	2000.00	2000.00	False
832_282	YES	2000.00	2000.00	False
832_284	YES	2000.00	2000.00	False
832_286	YES	2000.00	2000.00	False
832_288	YES	2000.00	2000.00	False
832_290	YES	2000.00	2000.00	False
832_292	YES	2000.00	2000.00	False
832_294	YES	2000.00	2000.00	False
832_296	YES	2000.00	2000.00	False
832_298	YES	2000.00	2000.00	False
832_300	YES	2000.00	2000.00	False
832_302	YES	2000.00	2000.00	False
832_304	YES	2000.00	2000.00	False
832_306	YES	2000.00	2000.00	False
832_308	YES	2000.00	2000.00	False
834_194	YES	2000.00	2000.00	False
834_196	YES	2000.00	2000.00	False
834_198	YES	2000.00	2000.00	False
834_200	YES	2000.00	2000.00	False
834_202	YES	2000.00	2000.00	False
834_204	YES	2000.00	2000.00	False
834_206	YES	2000.00	2000.00	False
834_208	YES	2000.00	2000.00	False
834_210	YES	2000.00	2000.00	False
834_212	YES	2000.00	2000.00	False
834_214	YES	2000.00	2000.00	False
834_216	YES	2000.00	2000.00	False
834_218	YES	2000.00	2000.00	False
834_220	YES	2000.00	2000.00	False
834_222	YES	2000.00	2000.00	False
834_224	YES	2000.00	2000.00	False
834_226	YES	2000.00	2000.00	False
834_228	YES	2000.00	2000.00	False
834_230	YES	2000.00	2000.00	False
834_232	YES	2000.00	2000.00	False
834_234	YES	2000.00	2000.00	False
834_236	YES	2000.00	2000.00	False

2.16 Report on Tiles - continued

Tile	Non-Skewed Tile	Width	Height	Overlap
834_238	YES	2000.00	2000.00	False
834_240	YES	2000.00	2000.00	False
834_242	YES	2000.00	2000.00	False
834_244	YES	2000.00	2000.00	False
834_246	YES	2000.00	2000.00	False
834_248	YES	2000.00	2000.00	False
834_250	YES	2000.00	2000.00	False
834_252	YES	2000.00	2000.00	False
834_254	YES	2000.00	2000.00	False
834_256	YES	2000.00	2000.00	False
834_258	YES	2000.00	2000.00	False
834_260	YES	2000.00	2000.00	False
834_262	YES	2000.00	2000.00	False
834_264	YES	2000.00	2000.00	False
834_266	YES	2000.00	2000.00	False
834_268	YES	2000.00	2000.00	False
834_270	YES	2000.00	2000.00	False
834_272	YES	2000.00	2000.00	False
834_274	YES	2000.00	2000.00	False
834_276	YES	2000.00	2000.00	False
834_278	YES	2000.00	2000.00	False
834_280	YES	2000.00	2000.00	False
834_282	YES	2000.00	2000.00	False
834_284	YES	2000.00	2000.00	False
834_286	YES	2000.00	2000.00	False
834_288	YES	2000.00	2000.00	False
834_290	YES	2000.00	2000.00	False
834_292	YES	2000.00	2000.00	False
834_294	YES	2000.00	2000.00	False
834_296	YES	2000.00	2000.00	False
834_298	YES	2000.00	2000.00	False
834_300	YES	2000.00	2000.00	False
834_302	YES	2000.00	2000.00	False
834_304	YES	2000.00	2000.00	False
834_306	YES	2000.00	2000.00	False
834_308	YES	2000.00	2000.00	False
836_192	YES	2000.00	2000.00	False
836_194	YES	2000.00	2000.00	False
836_196	YES	2000.00	2000.00	False
836_198	YES	2000.00	2000.00	False
836_200	YES	2000.00	2000.00	False
836_202	YES	2000.00	2000.00	False
836_204	YES	2000.00	2000.00	False
836_206	YES	2000.00	2000.00	False
836_208	YES	2000.00	2000.00	False
836_210	YES	2000.00	2000.00	False
836_212	YES	2000.00	2000.00	False
836_214	YES	2000.00	2000.00	False

2.16 Report on Tiles - continued

Tile	Non-Skewed Tile	Width	Height	Overlap
836_216	YES	2000.00	2000.00	False
836_218	YES	2000.00	2000.00	False
836_220	YES	2000.00	2000.00	False
836_222	YES	2000.00	2000.00	False
836_224	YES	2000.00	2000.00	False
836_226	YES	2000.00	2000.00	False
836_228	YES	2000.00	2000.00	False
836_230	YES	2000.00	2000.00	False
836_232	YES	2000.00	2000.00	False
836_234	YES	2000.00	2000.00	False
836_236	YES	2000.00	2000.00	False
836_238	YES	2000.00	2000.00	False
836_240	YES	2000.00	2000.00	False
836_242	YES	2000.00	2000.00	False
836_244	YES	2000.00	2000.00	False
836_246	YES	2000.00	2000.00	False
836_248	YES	2000.00	2000.00	False
836_250	YES	2000.00	2000.00	False
836_252	YES	2000.00	2000.00	False
836_254	YES	2000.00	2000.00	False
836_256	YES	2000.00	2000.00	False
836_258	YES	2000.00	2000.00	False
836_260	YES	2000.00	2000.00	False
836_262	YES	2000.00	2000.00	False
836_264	YES	2000.00	2000.00	False
836_266	YES	2000.00	2000.00	False
836_268	YES	2000.00	2000.00	False
836_270	YES	2000.00	2000.00	False
836_272	YES	2000.00	2000.00	False
836_274	YES	2000.00	2000.00	False
836_276	YES	2000.00	2000.00	False
836_278	YES	2000.00	2000.00	False
836_280	YES	2000.00	2000.00	False
836_282	YES	2000.00	2000.00	False
836_284	YES	2000.00	2000.00	False
836_286	YES	2000.00	2000.00	False
836_288	YES	2000.00	2000.00	False
836_290	YES	2000.00	2000.00	False
836_292	YES	2000.00	2000.00	False
836_294	YES	2000.00	2000.00	False
836_296	YES	2000.00	2000.00	False
836_298	YES	2000.00	2000.00	False
836_300	YES	2000.00	2000.00	False
836_302	YES	2000.00	2000.00	False
836_304	YES	2000.00	2000.00	False
836_306	YES	2000.00	2000.00	False
836_308	YES	2000.00	2000.00	False
838_192	YES	2000.00	2000.00	False

2.16 Report on Tiles - continued

Tile	Non-Skewed Tile	Width	Height	Overlap
838_194	YES	2000.00	2000.00	False
838_196	YES	2000.00	2000.00	False
838_198	YES	2000.00	2000.00	False
838_200	YES	2000.00	2000.00	False
838_202	YES	2000.00	2000.00	False
838_204	YES	2000.00	2000.00	False
838_206	YES	2000.00	2000.00	False
838_208	YES	2000.00	2000.00	False
838_210	YES	2000.00	2000.00	False
838_212	YES	2000.00	2000.00	False
838_214	YES	2000.00	2000.00	False
838_216	YES	2000.00	2000.00	False
838_218	YES	2000.00	2000.00	False
838_220	YES	2000.00	2000.00	False
838_222	YES	2000.00	2000.00	False
838_224	YES	2000.00	2000.00	False
838_226	YES	2000.00	2000.00	False
838_228	YES	2000.00	2000.00	False
838_230	YES	2000.00	2000.00	False
838_232	YES	2000.00	2000.00	False
838_234	YES	2000.00	2000.00	False
838_236	YES	2000.00	2000.00	False
838_238	YES	2000.00	2000.00	False
838_240	YES	2000.00	2000.00	False
838_242	YES	2000.00	2000.00	False
838_244	YES	2000.00	2000.00	False
838_246	YES	2000.00	2000.00	False
838_248	YES	2000.00	2000.00	False
838_250	YES	2000.00	2000.00	False
838_252	YES	2000.00	2000.00	False
838_254	YES	2000.00	2000.00	False
838_256	YES	2000.00	2000.00	False
838_258	YES	2000.00	2000.00	False
838_260	YES	2000.00	2000.00	False
838_262	YES	2000.00	2000.00	False
838_264	YES	2000.00	2000.00	False
838_266	YES	2000.00	2000.00	False
838_268	YES	2000.00	2000.00	False
838_270	YES	2000.00	2000.00	False
838_272	YES	2000.00	2000.00	False
838_274	YES	2000.00	2000.00	False
838_276	YES	2000.00	2000.00	False
838_278	YES	2000.00	2000.00	False
838_280	YES	2000.00	2000.00	False
838_282	YES	2000.00	2000.00	False
838_284	YES	2000.00	2000.00	False
838_286	YES	2000.00	2000.00	False
838_288	YES	2000.00	2000.00	False

2.16 Report on Tiles - continued

Tile	Non-Skewed Tile	Width	Height	Overlap
838_290	YES	2000.00	2000.00	False
838_292	YES	2000.00	2000.00	False
838_294	YES	2000.00	2000.00	False
838_296	YES	2000.00	2000.00	False
838_298	YES	2000.00	2000.00	False
838_300	YES	2000.00	2000.00	False
838_302	YES	2000.00	2000.00	False
838_304	YES	2000.00	2000.00	False
838_306	YES	2000.00	2000.00	False
838_308	YES	2000.00	2000.00	False
840_190	YES	2000.00	2000.00	False
840_192	YES	2000.00	2000.00	False
840_194	YES	2000.00	2000.00	False
840_196	YES	2000.00	2000.00	False
840_198	YES	2000.00	2000.00	False
840_200	YES	2000.00	2000.00	False
840_202	YES	2000.00	2000.00	False
840_204	YES	2000.00	2000.00	False
840_206	YES	2000.00	2000.00	False
840_208	YES	2000.00	2000.00	False
840_210	YES	2000.00	2000.00	False
840_212	YES	2000.00	2000.00	False
840_214	YES	2000.00	2000.00	False
840_216	YES	2000.00	2000.00	False
840_218	YES	2000.00	2000.00	False
840_220	YES	2000.00	2000.00	False
840_222	YES	2000.00	2000.00	False
840_224	YES	2000.00	2000.00	False
840_226	YES	2000.00	2000.00	False
840_228	YES	2000.00	2000.00	False
840_230	YES	2000.00	2000.00	False
840_232	YES	2000.00	2000.00	False
840_234	YES	2000.00	2000.00	False
840_236	YES	2000.00	2000.00	False
840_238	YES	2000.00	2000.00	False
840_240	YES	2000.00	2000.00	False
840_242	YES	2000.00	2000.00	False
840_244	YES	2000.00	2000.00	False
840_246	YES	2000.00	2000.00	False
840_248	YES	2000.00	2000.00	False
840_250	YES	2000.00	2000.00	False
840_252	YES	2000.00	2000.00	False
840_254	YES	2000.00	2000.00	False
840_256	YES	2000.00	2000.00	False
840_258	YES	2000.00	2000.00	False
840_260	YES	2000.00	2000.00	False
840_262	YES	2000.00	2000.00	False
840_264	YES	2000.00	2000.00	False

2.16 Report on Tiles - continued

Tile	Non-Skewed Tile	Width	Height	Overlap
840_266	YES	2000.00	2000.00	False
840_268	YES	2000.00	2000.00	False
840_270	YES	2000.00	2000.00	False
840_272	YES	2000.00	2000.00	False
840_274	YES	2000.00	2000.00	False
840_276	YES	2000.00	2000.00	False
840_278	YES	2000.00	2000.00	False
840_280	YES	2000.00	2000.00	False
840_282	YES	2000.00	2000.00	False
840_284	YES	2000.00	2000.00	False
840_286	YES	2000.00	2000.00	False
840_288	YES	2000.00	2000.00	False
840_290	YES	2000.00	2000.00	False
840_292	YES	2000.00	2000.00	False
840_294	YES	2000.00	2000.00	False
840_296	YES	2000.00	2000.00	False
840_298	YES	2000.00	2000.00	False
840_300	YES	2000.00	2000.00	False
840_302	YES	2000.00	2000.00	False
840_304	YES	2000.00	2000.00	False
840_306	YES	2000.00	2000.00	False
840_308	YES	2000.00	2000.00	False
842_190	YES	2000.00	2000.00	False
842_192	YES	2000.00	2000.00	False
842_194	YES	2000.00	2000.00	False
842_196	YES	2000.00	2000.00	False
842_198	YES	2000.00	2000.00	False
842_200	YES	2000.00	2000.00	False
842_202	YES	2000.00	2000.00	False
842_204	YES	2000.00	2000.00	False
842_206	YES	2000.00	2000.00	False
842_208	YES	2000.00	2000.00	False
842_210	YES	2000.00	2000.00	False
842_212	YES	2000.00	2000.00	False
842_214	YES	2000.00	2000.00	False
842_216	YES	2000.00	2000.00	False
842_218	YES	2000.00	2000.00	False
842_220	YES	2000.00	2000.00	False
842_222	YES	2000.00	2000.00	False
842_224	YES	2000.00	2000.00	False
842_226	YES	2000.00	2000.00	False
842_228	YES	2000.00	2000.00	False
842_230	YES	2000.00	2000.00	False
842_232	YES	2000.00	2000.00	False
842_234	YES	2000.00	2000.00	False
842_236	YES	2000.00	2000.00	False
842_238	YES	2000.00	2000.00	False
842_240	YES	2000.00	2000.00	False

2.16 Report on Tiles - continued

Tile	Non-Skewed Tile	Width	Height	Overlap
842_242	YES	2000.00	2000.00	False
842_244	YES	2000.00	2000.00	False
842_246	YES	2000.00	2000.00	False
842_248	YES	2000.00	2000.00	False
842_250	YES	2000.00	2000.00	False
842_252	YES	2000.00	2000.00	False
842_254	YES	2000.00	2000.00	False
842_256	YES	2000.00	2000.00	False
842_258	YES	2000.00	2000.00	False
842_260	YES	2000.00	2000.00	False
842_262	YES	2000.00	2000.00	False
842_264	YES	2000.00	2000.00	False
842_266	YES	2000.00	2000.00	False
842_268	YES	2000.00	2000.00	False
842_270	YES	2000.00	2000.00	False
842_272	YES	2000.00	2000.00	False
842_274	YES	2000.00	2000.00	False
842_276	YES	2000.00	2000.00	False
842_278	YES	2000.00	2000.00	False
842_280	YES	2000.00	2000.00	False
842_282	YES	2000.00	2000.00	False
842_284	YES	2000.00	2000.00	False
842_286	YES	2000.00	2000.00	False
842_288	YES	2000.00	2000.00	False
842_290	YES	2000.00	2000.00	False
842_292	YES	2000.00	2000.00	False
842_294	YES	2000.00	2000.00	False
842_296	YES	2000.00	2000.00	False
842_298	YES	2000.00	2000.00	False
842_300	YES	2000.00	2000.00	False
842_302	YES	2000.00	2000.00	False
842_304	YES	2000.00	2000.00	False
842_306	YES	2000.00	2000.00	False
842_308	YES	2000.00	2000.00	False
844_190	YES	2000.00	2000.00	False
844_192	YES	2000.00	2000.00	False
844_194	YES	2000.00	2000.00	False
844_196	YES	2000.00	2000.00	False
844_198	YES	2000.00	2000.00	False
844_200	YES	2000.00	2000.00	False
844_202	YES	2000.00	2000.00	False
844_204	YES	2000.00	2000.00	False
844_206	YES	2000.00	2000.00	False
844_208	YES	2000.00	2000.00	False
844_210	YES	2000.00	2000.00	False
844_212	YES	2000.00	2000.00	False
844_214	YES	2000.00	2000.00	False
844_216	YES	2000.00	2000.00	False

2.16 Report on Tiles - continued

Tile	Non-Skewed Tile	Width	Height	Overlap
844_218	YES	2000.00	2000.00	False
844_220	YES	2000.00	2000.00	False
844_222	YES	2000.00	2000.00	False
844_224	YES	2000.00	2000.00	False
844_226	YES	2000.00	2000.00	False
844_228	YES	2000.00	2000.00	False
844_230	YES	2000.00	2000.00	False
844_232	YES	2000.00	2000.00	False
844_234	YES	2000.00	2000.00	False
844_236	YES	2000.00	2000.00	False
844_238	YES	2000.00	2000.00	False
844_240	YES	2000.00	2000.00	False
844_242	YES	2000.00	2000.00	False
844_244	YES	2000.00	2000.00	False
844_246	YES	2000.00	2000.00	False
844_248	YES	2000.00	2000.00	False
844_250	YES	2000.00	2000.00	False
844_252	YES	2000.00	2000.00	False
844_254	YES	2000.00	2000.00	False
844_256	YES	2000.00	2000.00	False
844_258	YES	2000.00	2000.00	False
844_260	YES	2000.00	2000.00	False
844_262	YES	2000.00	2000.00	False
844_264	YES	2000.00	2000.00	False
844_266	YES	2000.00	2000.00	False
844_268	YES	2000.00	2000.00	False
844_270	YES	2000.00	2000.00	False
844_272	YES	2000.00	2000.00	False
844_274	YES	2000.00	2000.00	False
844_276	YES	2000.00	2000.00	False
844_278	YES	2000.00	2000.00	False
844_280	YES	2000.00	2000.00	False
844_282	YES	2000.00	2000.00	False
844_284	YES	2000.00	2000.00	False
844_286	YES	2000.00	2000.00	False
844_288	YES	2000.00	2000.00	False
844_290	YES	2000.00	2000.00	False
844_292	YES	2000.00	2000.00	False
844_294	YES	2000.00	2000.00	False
844_296	YES	2000.00	2000.00	False
844_298	YES	2000.00	2000.00	False
844_300	YES	2000.00	2000.00	False
844_302	YES	2000.00	2000.00	False
844_304	YES	2000.00	2000.00	False
844_306	YES	2000.00	2000.00	False
844_308	YES	2000.00	2000.00	False
846_188	YES	2000.00	2000.00	False
846_190	YES	2000.00	2000.00	False

2.16 Report on Tiles - continued

Tile	Non-Skewed Tile	Width	Height	Overlap
846_192	YES	2000.00	2000.00	False
846_194	YES	2000.00	2000.00	False
846_196	YES	2000.00	2000.00	False
846_198	YES	2000.00	2000.00	False
846_200	YES	2000.00	2000.00	False
846_202	YES	2000.00	2000.00	False
846_204	YES	2000.00	2000.00	False
846_206	YES	2000.00	2000.00	False
846_208	YES	2000.00	2000.00	False
846_210	YES	2000.00	2000.00	False
846_212	YES	2000.00	2000.00	False
846_214	YES	2000.00	2000.00	False
846_216	YES	2000.00	2000.00	False
846_218	YES	2000.00	2000.00	False
846_220	YES	2000.00	2000.00	False
846_222	YES	2000.00	2000.00	False
846_224	YES	2000.00	2000.00	False
846_226	YES	2000.00	2000.00	False
846_228	YES	2000.00	2000.00	False
846_230	YES	2000.00	2000.00	False
846_232	YES	2000.00	2000.00	False
846_234	YES	2000.00	2000.00	False
846_236	YES	2000.00	2000.00	False
846_238	YES	2000.00	2000.00	False
846_240	YES	2000.00	2000.00	False
846_242	YES	2000.00	2000.00	False
846_244	YES	2000.00	2000.00	False
846_246	YES	2000.00	2000.00	False
846_248	YES	2000.00	2000.00	False
846_250	YES	2000.00	2000.00	False
846_252	YES	2000.00	2000.00	False
846_254	YES	2000.00	2000.00	False
846_256	YES	2000.00	2000.00	False
846_258	YES	2000.00	2000.00	False
846_260	YES	2000.00	2000.00	False
846_262	YES	2000.00	2000.00	False
846_264	YES	2000.00	2000.00	False
846_266	YES	2000.00	2000.00	False
846_268	YES	2000.00	2000.00	False
846_270	YES	2000.00	2000.00	False
846_272	YES	2000.00	2000.00	False
846_274	YES	2000.00	2000.00	False
846_276	YES	2000.00	2000.00	False
846_278	YES	2000.00	2000.00	False
846_280	YES	2000.00	2000.00	False
846_282	YES	2000.00	2000.00	False
846_284	YES	2000.00	2000.00	False
846_286	YES	2000.00	2000.00	False

2.16 Report on Tiles - continued

Tile	Non-Skewed Tile	Width	Height	Overlap
846_288	YES	2000.00	2000.00	False
846_290	YES	2000.00	2000.00	False
846_292	YES	2000.00	2000.00	False
846_294	YES	2000.00	2000.00	False
846_296	YES	2000.00	2000.00	False
846_298	YES	2000.00	2000.00	False
846_300	YES	2000.00	2000.00	False
846_302	YES	2000.00	2000.00	False
846_304	YES	2000.00	2000.00	False
846_306	YES	2000.00	2000.00	False
846_308	YES	2000.00	2000.00	False
848_188	YES	2000.00	2000.00	False
848_190	YES	2000.00	2000.00	False
848_192	YES	2000.00	2000.00	False
848_194	YES	2000.00	2000.00	False
848_196	YES	2000.00	2000.00	False
848_198	YES	2000.00	2000.00	False
848_200	YES	2000.00	2000.00	False
848_202	YES	2000.00	2000.00	False
848_204	YES	2000.00	2000.00	False
848_206	YES	2000.00	2000.00	False
848_208	YES	2000.00	2000.00	False
848_210	YES	2000.00	2000.00	False
848_212	YES	2000.00	2000.00	False
848_214	YES	2000.00	2000.00	False
848_216	YES	2000.00	2000.00	False
848_218	YES	2000.00	2000.00	False
848_220	YES	2000.00	2000.00	False
848_222	YES	2000.00	2000.00	False
848_224	YES	2000.00	2000.00	False
848_226	YES	2000.00	2000.00	False
848_228	YES	2000.00	2000.00	False
848_230	YES	2000.00	2000.00	False
848_232	YES	2000.00	2000.00	False
848_234	YES	2000.00	2000.00	False
848_236	YES	2000.00	2000.00	False
848_238	YES	2000.00	2000.00	False
848_240	YES	2000.00	2000.00	False
848_242	YES	2000.00	2000.00	False
848_244	YES	2000.00	2000.00	False
848_246	YES	2000.00	2000.00	False
848_248	YES	2000.00	2000.00	False
848_250	YES	2000.00	2000.00	False
848_252	YES	2000.00	2000.00	False
848_254	YES	2000.00	2000.00	False
848_256	YES	2000.00	2000.00	False
848_258	YES	2000.00	2000.00	False
848_260	YES	2000.00	2000.00	False

2.16 Report on Tiles - continued

Tile	Non-Skewed Tile	Width	Height	Overlap
848_262	YES	2000.00	2000.00	False
848_264	YES	2000.00	2000.00	False
848_266	YES	2000.00	2000.00	False
848_268	YES	2000.00	2000.00	False
848_270	YES	2000.00	2000.00	False
848_272	YES	2000.00	2000.00	False
848_274	YES	2000.00	2000.00	False
848_276	YES	2000.00	2000.00	False
848_278	YES	2000.00	2000.00	False
848_280	YES	2000.00	2000.00	False
848_282	YES	2000.00	2000.00	False
848_284	YES	2000.00	2000.00	False
848_286	YES	2000.00	2000.00	False
848_288	YES	2000.00	2000.00	False
848_290	YES	2000.00	2000.00	False
848_292	YES	2000.00	2000.00	False
848_294	YES	2000.00	2000.00	False
848_296	YES	2000.00	2000.00	False
848_298	YES	2000.00	2000.00	False
848_300	YES	2000.00	2000.00	False
848_302	YES	2000.00	2000.00	False
848_304	YES	2000.00	2000.00	False
848_306	YES	2000.00	2000.00	False
848_308	YES	2000.00	2000.00	False
850_186	YES	2000.00	2000.00	False
850_188	YES	2000.00	2000.00	False
850_190	YES	2000.00	2000.00	False
850_192	YES	2000.00	2000.00	False
850_194	YES	2000.00	2000.00	False
850_196	YES	2000.00	2000.00	False
850_198	YES	2000.00	2000.00	False
850_200	YES	2000.00	2000.00	False
850_202	YES	2000.00	2000.00	False
850_204	YES	2000.00	2000.00	False
850_206	YES	2000.00	2000.00	False
850_208	YES	2000.00	2000.00	False
850_210	YES	2000.00	2000.00	False
850_212	YES	2000.00	2000.00	False
850_214	YES	2000.00	2000.00	False
850_216	YES	2000.00	2000.00	False
850_218	YES	2000.00	2000.00	False
850_220	YES	2000.00	2000.00	False
850_222	YES	2000.00	2000.00	False
850_224	YES	2000.00	2000.00	False
850_226	YES	2000.00	2000.00	False
850_228	YES	2000.00	2000.00	False
850_230	YES	2000.00	2000.00	False
850_232	YES	2000.00	2000.00	False

2.16 Report on Tiles - continued

Tile	Non-Skewed Tile	Width	Height	Overlap
850_234	YES	2000.00	2000.00	False
850_236	YES	2000.00	2000.00	False
850_238	YES	2000.00	2000.00	False
850_240	YES	2000.00	2000.00	False
850_242	YES	2000.00	2000.00	False
850_244	YES	2000.00	2000.00	False
850_246	YES	2000.00	2000.00	False
850_248	YES	2000.00	2000.00	False
850_250	YES	2000.00	2000.00	False
850_252	YES	2000.00	2000.00	False
850_254	YES	2000.00	2000.00	False
850_256	YES	2000.00	2000.00	False
850_258	YES	2000.00	2000.00	False
850_260	YES	2000.00	2000.00	False
850_262	YES	2000.00	2000.00	False
850_264	YES	2000.00	2000.00	False
850_266	YES	2000.00	2000.00	False
850_268	YES	2000.00	2000.00	False
850_270	YES	2000.00	2000.00	False
850_272	YES	2000.00	2000.00	False
850_274	YES	2000.00	2000.00	False
850_276	YES	2000.00	2000.00	False
850_278	YES	2000.00	2000.00	False
850_280	YES	2000.00	2000.00	False
850_282	YES	2000.00	2000.00	False
850_284	YES	2000.00	2000.00	False
850_286	YES	2000.00	2000.00	False
850_288	YES	2000.00	2000.00	False
850_290	YES	2000.00	2000.00	False
850_292	YES	2000.00	2000.00	False
850_294	YES	2000.00	2000.00	False
850_296	YES	2000.00	2000.00	False
850_298	YES	2000.00	2000.00	False
850_300	YES	2000.00	2000.00	False
850_302	YES	2000.00	2000.00	False
850_304	YES	2000.00	2000.00	False
850_306	YES	2000.00	2000.00	False
850_308	YES	2000.00	2000.00	False
852_184	YES	2000.00	2000.00	False
852_186	YES	2000.00	2000.00	False
852_188	YES	2000.00	2000.00	False
852_190	YES	2000.00	2000.00	False
852_192	YES	2000.00	2000.00	False
852_194	YES	2000.00	2000.00	False
852_196	YES	2000.00	2000.00	False
852_198	YES	2000.00	2000.00	False
852_200	YES	2000.00	2000.00	False
852_202	YES	2000.00	2000.00	False

2.16 Report on Tiles - continued

Tile	Non-Skewed Tile	Width	Height	Overlap
852_204	YES	2000.00	2000.00	False
852_206	YES	2000.00	2000.00	False
852_208	YES	2000.00	2000.00	False
852_210	YES	2000.00	2000.00	False
852_212	YES	2000.00	2000.00	False
852_214	YES	2000.00	2000.00	False
852_216	YES	2000.00	2000.00	False
852_218	YES	2000.00	2000.00	False
852_220	YES	2000.00	2000.00	False
852_222	YES	2000.00	2000.00	False
852_224	YES	2000.00	2000.00	False
852_226	YES	2000.00	2000.00	False
852_228	YES	2000.00	2000.00	False
852_230	YES	2000.00	2000.00	False
852_232	YES	2000.00	2000.00	False
852_234	YES	2000.00	2000.00	False
852_236	YES	2000.00	2000.00	False
852_238	YES	2000.00	2000.00	False
852_240	YES	2000.00	2000.00	False
852_242	YES	2000.00	2000.00	False
852_244	YES	2000.00	2000.00	False
852_246	YES	2000.00	2000.00	False
852_248	YES	2000.00	2000.00	False
852_250	YES	2000.00	2000.00	False
852_252	YES	2000.00	2000.00	False
852_254	YES	2000.00	2000.00	False
852_256	YES	2000.00	2000.00	False
852_258	YES	2000.00	2000.00	False
852_260	YES	2000.00	2000.00	False
852_262	YES	2000.00	2000.00	False
852_264	YES	2000.00	2000.00	False
852_266	YES	2000.00	2000.00	False
852_268	YES	2000.00	2000.00	False
852_270	YES	2000.00	2000.00	False
852_272	YES	2000.00	2000.00	False
852_274	YES	2000.00	2000.00	False
852_276	YES	2000.00	2000.00	False
852_278	YES	2000.00	2000.00	False
852_280	YES	2000.00	2000.00	False
852_282	YES	2000.00	2000.00	False
852_284	YES	2000.00	2000.00	False
852_286	YES	2000.00	2000.00	False
852_288	YES	2000.00	2000.00	False
852_290	YES	2000.00	2000.00	False
852_292	YES	2000.00	2000.00	False
852_294	YES	2000.00	2000.00	False
852_296	YES	2000.00	2000.00	False
852_298	YES	2000.00	2000.00	False

2.16 Report on Tiles - continued

Tile	Non-Skewed Tile	Width	Height	Overlap
852_300	YES	2000.00	2000.00	False
852_302	YES	2000.00	2000.00	False
852_304	YES	2000.00	2000.00	False
852_306	YES	2000.00	2000.00	False
854_182	YES	2000.00	2000.00	False
854_184	YES	2000.00	2000.00	False
854_186	YES	2000.00	2000.00	False
854_188	YES	2000.00	2000.00	False
854_190	YES	2000.00	2000.00	False
854_192	YES	2000.00	2000.00	False
854_194	YES	2000.00	2000.00	False
854_196	YES	2000.00	2000.00	False
854_198	YES	2000.00	2000.00	False
854_200	YES	2000.00	2000.00	False
854_202	YES	2000.00	2000.00	False
854_204	YES	2000.00	2000.00	False
854_206	YES	2000.00	2000.00	False
854_208	YES	2000.00	2000.00	False
854_210	YES	2000.00	2000.00	False
854_212	YES	2000.00	2000.00	False
854_214	YES	2000.00	2000.00	False
854_216	YES	2000.00	2000.00	False
854_218	YES	2000.00	2000.00	False
854_220	YES	2000.00	2000.00	False
854_222	YES	2000.00	2000.00	False
854_224	YES	2000.00	2000.00	False
854_226	YES	2000.00	2000.00	False
854_228	YES	2000.00	2000.00	False
854_230	YES	2000.00	2000.00	False
854_232	YES	2000.00	2000.00	False
854_234	YES	2000.00	2000.00	False
854_236	YES	2000.00	2000.00	False
854_238	YES	2000.00	2000.00	False
854_240	YES	2000.00	2000.00	False
854_242	YES	2000.00	2000.00	False
854_244	YES	2000.00	2000.00	False
854_246	YES	2000.00	2000.00	False
854_248	YES	2000.00	2000.00	False
854_250	YES	2000.00	2000.00	False
854_252	YES	2000.00	2000.00	False
854_254	YES	2000.00	2000.00	False
854_256	YES	2000.00	2000.00	False
854_258	YES	2000.00	2000.00	False
854_260	YES	2000.00	2000.00	False
854_262	YES	2000.00	2000.00	False
854_264	YES	2000.00	2000.00	False
854_266	YES	2000.00	2000.00	False
854_268	YES	2000.00	2000.00	False

2.16 Report on Tiles - continued

Tile	Non-Skewed Tile	Width	Height	Overlap
854_270	YES	2000.00	2000.00	False
854_272	YES	2000.00	2000.00	False
854_274	YES	2000.00	2000.00	False
854_276	YES	2000.00	2000.00	False
854_278	YES	2000.00	2000.00	False
854_280	YES	2000.00	2000.00	False
854_282	YES	2000.00	2000.00	False
854_284	YES	2000.00	2000.00	False
854_286	YES	2000.00	2000.00	False
854_288	YES	2000.00	2000.00	False
854_290	YES	2000.00	2000.00	False
854_292	YES	2000.00	2000.00	False
854_294	YES	2000.00	2000.00	False
854_296	YES	2000.00	2000.00	False
854_298	YES	2000.00	2000.00	False
854_300	YES	2000.00	2000.00	False
854_302	YES	2000.00	2000.00	False
854_304	YES	2000.00	2000.00	False
854_306	YES	2000.00	2000.00	False
856_180	YES	2000.00	2000.00	False
856_182	YES	2000.00	2000.00	False
856_184	YES	2000.00	2000.00	False
856_186	YES	2000.00	2000.00	False
856_188	YES	2000.00	2000.00	False
856_190	YES	2000.00	2000.00	False
856_192	YES	2000.00	2000.00	False
856_194	YES	2000.00	2000.00	False
856_196	YES	2000.00	2000.00	False
856_198	YES	2000.00	2000.00	False
856_200	YES	2000.00	2000.00	False
856_202	YES	2000.00	2000.00	False
856_204	YES	2000.00	2000.00	False
856_206	YES	2000.00	2000.00	False
856_208	YES	2000.00	2000.00	False
856_210	YES	2000.00	2000.00	False
856_212	YES	2000.00	2000.00	False
856_214	YES	2000.00	2000.00	False
856_216	YES	2000.00	2000.00	False
856_218	YES	2000.00	2000.00	False
856_220	YES	2000.00	2000.00	False
856_222	YES	2000.00	2000.00	False
856_224	YES	2000.00	2000.00	False
856_226	YES	2000.00	2000.00	False
856_228	YES	2000.00	2000.00	False
856_230	YES	2000.00	2000.00	False
856_232	YES	2000.00	2000.00	False
856_234	YES	2000.00	2000.00	False
856_236	YES	2000.00	2000.00	False

2.16 Report on Tiles - continued

Tile	Non-Skewed Tile	Width	Height	Overlap
856_238	YES	2000.00	2000.00	False
856_240	YES	2000.00	2000.00	False
856_242	YES	2000.00	2000.00	False
856_244	YES	2000.00	2000.00	False
856_246	YES	2000.00	2000.00	False
856_248	YES	2000.00	2000.00	False
856_250	YES	2000.00	2000.00	False
856_252	YES	2000.00	2000.00	False
856_254	YES	2000.00	2000.00	False
856_256	YES	2000.00	2000.00	False
856_258	YES	2000.00	2000.00	False
856_260	YES	2000.00	2000.00	False
856_262	YES	2000.00	2000.00	False
856_264	YES	2000.00	2000.00	False
856_266	YES	2000.00	2000.00	False
856_268	YES	2000.00	2000.00	False
856_270	YES	2000.00	2000.00	False
856_272	YES	2000.00	2000.00	False
856_274	YES	2000.00	2000.00	False
856_276	YES	2000.00	2000.00	False
856_278	YES	2000.00	2000.00	False
856_280	YES	2000.00	2000.00	False
856_282	YES	2000.00	2000.00	False
856_284	YES	2000.00	2000.00	False
856_286	YES	2000.00	2000.00	False
856_288	YES	2000.00	2000.00	False
856_290	YES	2000.00	2000.00	False
856_292	YES	2000.00	2000.00	False
856_294	YES	2000.00	2000.00	False
856_296	YES	2000.00	2000.00	False
856_298	YES	2000.00	2000.00	False
856_300	YES	2000.00	2000.00	False
856_302	YES	2000.00	2000.00	False
856_304	YES	2000.00	2000.00	False
856_306	YES	2000.00	2000.00	False
858_180	YES	2000.00	2000.00	False
858_182	YES	2000.00	2000.00	False
858_184	YES	2000.00	2000.00	False
858_186	YES	2000.00	2000.00	False
858_188	YES	2000.00	2000.00	False
858_190	YES	2000.00	2000.00	False
858_192	YES	2000.00	2000.00	False
858_194	YES	2000.00	2000.00	False
858_196	YES	2000.00	2000.00	False
858_198	YES	2000.00	2000.00	False
858_200	YES	2000.00	2000.00	False
858_202	YES	2000.00	2000.00	False
858_204	YES	2000.00	2000.00	False

2.16 Report on Tiles - continued

Tile	Non-Skewed Tile	Width	Height	Overlap
858_206	YES	2000.00	2000.00	False
858_208	YES	2000.00	2000.00	False
858_210	YES	2000.00	2000.00	False
858_212	YES	2000.00	2000.00	False
858_214	YES	2000.00	2000.00	False
858_216	YES	2000.00	2000.00	False
858_218	YES	2000.00	2000.00	False
858_220	YES	2000.00	2000.00	False
858_222	YES	2000.00	2000.00	False
858_224	YES	2000.00	2000.00	False
858_226	YES	2000.00	2000.00	False
858_228	YES	2000.00	2000.00	False
858_230	YES	2000.00	2000.00	False
858_232	YES	2000.00	2000.00	False
858_234	YES	2000.00	2000.00	False
858_236	YES	2000.00	2000.00	False
858_238	YES	2000.00	2000.00	False
858_240	YES	2000.00	2000.00	False
858_242	YES	2000.00	2000.00	False
858_244	YES	2000.00	2000.00	False
858_246	YES	2000.00	2000.00	False
858_248	YES	2000.00	2000.00	False
858_250	YES	2000.00	2000.00	False
858_252	YES	2000.00	2000.00	False
858_254	YES	2000.00	2000.00	False
858_256	YES	2000.00	2000.00	False
858_258	YES	2000.00	2000.00	False
858_260	YES	2000.00	2000.00	False
858_262	YES	2000.00	2000.00	False
858_264	YES	2000.00	2000.00	False
858_266	YES	2000.00	2000.00	False
858_268	YES	2000.00	2000.00	False
858_270	YES	2000.00	2000.00	False
858_272	YES	2000.00	2000.00	False
858_274	YES	2000.00	2000.00	False
858_276	YES	2000.00	2000.00	False
858_278	YES	2000.00	2000.00	False
858_280	YES	2000.00	2000.00	False
858_282	YES	2000.00	2000.00	False
858_284	YES	2000.00	2000.00	False
858_286	YES	2000.00	2000.00	False
858_288	YES	2000.00	2000.00	False
858_290	YES	2000.00	2000.00	False
858_292	YES	2000.00	2000.00	False
858_294	YES	2000.00	2000.00	False
858_296	YES	2000.00	2000.00	False
858_298	YES	2000.00	2000.00	False
858_300	YES	2000.00	2000.00	False

2.16 Report on Tiles - continued

Tile	Non-Skewed Tile	Width	Height	Overlap
858_302	YES	2000.00	2000.00	False
858_304	YES	2000.00	2000.00	False
858_306	YES	2000.00	2000.00	False
860_178	YES	2000.00	2000.00	False
860_180	YES	2000.00	2000.00	False
860_182	YES	2000.00	2000.00	False
860_184	YES	2000.00	2000.00	False
860_186	YES	2000.00	2000.00	False
860_188	YES	2000.00	2000.00	False
860_190	YES	2000.00	2000.00	False
860_192	YES	2000.00	2000.00	False
860_194	YES	2000.00	2000.00	False
860_196	YES	2000.00	2000.00	False
860_198	YES	2000.00	2000.00	False
860_200	YES	2000.00	2000.00	False
860_202	YES	2000.00	2000.00	False
860_204	YES	2000.00	2000.00	False
860_206	YES	2000.00	2000.00	False
860_208	YES	2000.00	2000.00	False
860_210	YES	2000.00	2000.00	False
860_212	YES	2000.00	2000.00	False
860_214	YES	2000.00	2000.00	False
860_216	YES	2000.00	2000.00	False
860_218	YES	2000.00	2000.00	False
860_220	YES	2000.00	2000.00	False
860_222	YES	2000.00	2000.00	False
860_224	YES	2000.00	2000.00	False
860_226	YES	2000.00	2000.00	False
860_228	YES	2000.00	2000.00	False
860_230	YES	2000.00	2000.00	False
860_232	YES	2000.00	2000.00	False
860_234	YES	2000.00	2000.00	False
860_236	YES	2000.00	2000.00	False
860_238	YES	2000.00	2000.00	False
860_240	YES	2000.00	2000.00	False
860_242	YES	2000.00	2000.00	False
860_244	YES	2000.00	2000.00	False
860_246	YES	2000.00	2000.00	False
860_248	YES	2000.00	2000.00	False
860_250	YES	2000.00	2000.00	False
860_252	YES	2000.00	2000.00	False
860_254	YES	2000.00	2000.00	False
860_256	YES	2000.00	2000.00	False
860_258	YES	2000.00	2000.00	False
860_260	YES	2000.00	2000.00	False
860_262	YES	2000.00	2000.00	False
860_264	YES	2000.00	2000.00	False
860_266	YES	2000.00	2000.00	False

2.16 Report on Tiles - continued

Tile	Non-Skewed Tile	Width	Height	Overlap
860_268	YES	2000.00	2000.00	False
860_270	YES	2000.00	2000.00	False
860_272	YES	2000.00	2000.00	False
860_274	YES	2000.00	2000.00	False
860_276	YES	2000.00	2000.00	False
860_278	YES	2000.00	2000.00	False
860_280	YES	2000.00	2000.00	False
860_282	YES	2000.00	2000.00	False
860_284	YES	2000.00	2000.00	False
860_286	YES	2000.00	2000.00	False
860_288	YES	2000.00	2000.00	False
860_290	YES	2000.00	2000.00	False
860_292	YES	2000.00	2000.00	False
860_294	YES	2000.00	2000.00	False
860_296	YES	2000.00	2000.00	False
860_298	YES	2000.00	2000.00	False
860_300	YES	2000.00	2000.00	False
860_302	YES	2000.00	2000.00	False
860_304	YES	2000.00	2000.00	False
860_306	YES	2000.00	2000.00	False
862_176	YES	2000.00	2000.00	False
862_178	YES	2000.00	2000.00	False
862_180	YES	2000.00	2000.00	False
862_182	YES	2000.00	2000.00	False
862_184	YES	2000.00	2000.00	False
862_186	YES	2000.00	2000.00	False
862_188	YES	2000.00	2000.00	False
862_190	YES	2000.00	2000.00	False
862_192	YES	2000.00	2000.00	False
862_194	YES	2000.00	2000.00	False
862_196	YES	2000.00	2000.00	False
862_198	YES	2000.00	2000.00	False
862_200	YES	2000.00	2000.00	False
862_202	YES	2000.00	2000.00	False
862_204	YES	2000.00	2000.00	False
862_206	YES	2000.00	2000.00	False
862_208	YES	2000.00	2000.00	False
862_210	YES	2000.00	2000.00	False
862_212	YES	2000.00	2000.00	False
862_214	YES	2000.00	2000.00	False
862_216	YES	2000.00	2000.00	False
862_218	YES	2000.00	2000.00	False
862_220	YES	2000.00	2000.00	False
862_222	YES	2000.00	2000.00	False
862_224	YES	2000.00	2000.00	False
862_226	YES	2000.00	2000.00	False
862_228	YES	2000.00	2000.00	False
862_230	YES	2000.00	2000.00	False

2.16 Report on Tiles - continued

Tile	Non-Skewed Tile	Width	Height	Overlap
862_232	YES	2000.00	2000.00	False
862_234	YES	2000.00	2000.00	False
862_236	YES	2000.00	2000.00	False
862_238	YES	2000.00	2000.00	False
862_240	YES	2000.00	2000.00	False
862_242	YES	2000.00	2000.00	False
862_244	YES	2000.00	2000.00	False
862_246	YES	2000.00	2000.00	False
862_248	YES	2000.00	2000.00	False
862_250	YES	2000.00	2000.00	False
862_252	YES	2000.00	2000.00	False
862_254	YES	2000.00	2000.00	False
862_256	YES	2000.00	2000.00	False
862_258	YES	2000.00	2000.00	False
862_260	YES	2000.00	2000.00	False
862_262	YES	2000.00	2000.00	False
862_264	YES	2000.00	2000.00	False
862_266	YES	2000.00	2000.00	False
862_268	YES	2000.00	2000.00	False
862_270	YES	2000.00	2000.00	False
862_272	YES	2000.00	2000.00	False
862_274	YES	2000.00	2000.00	False
862_276	YES	2000.00	2000.00	False
862_278	YES	2000.00	2000.00	False
862_280	YES	2000.00	2000.00	False
862_282	YES	2000.00	2000.00	False
862_284	YES	2000.00	2000.00	False
862_286	YES	2000.00	2000.00	False
862_288	YES	2000.00	2000.00	False
862_290	YES	2000.00	2000.00	False
862_292	YES	2000.00	2000.00	False
862_294	YES	2000.00	2000.00	False
862_296	YES	2000.00	2000.00	False
862_298	YES	2000.00	2000.00	False
862_300	YES	2000.00	2000.00	False
862_302	YES	2000.00	2000.00	False
862_304	YES	2000.00	2000.00	False
862_306	YES	2000.00	2000.00	False
864_172	YES	2000.00	2000.00	False
864_174	YES	2000.00	2000.00	False
864_176	YES	2000.00	2000.00	False
864_178	YES	2000.00	2000.00	False
864_180	YES	2000.00	2000.00	False
864_182	YES	2000.00	2000.00	False
864_184	YES	2000.00	2000.00	False
864_186	YES	2000.00	2000.00	False
864_188	YES	2000.00	2000.00	False
864_190	YES	2000.00	2000.00	False

2.16 Report on Tiles - continued

Tile	Non-Skewed Tile	Width	Height	Overlap
864_192	YES	2000.00	2000.00	False
864_194	YES	2000.00	2000.00	False
864_196	YES	2000.00	2000.00	False
864_198	YES	2000.00	2000.00	False
864_200	YES	2000.00	2000.00	False
864_202	YES	2000.00	2000.00	False
864_204	YES	2000.00	2000.00	False
864_206	YES	2000.00	2000.00	False
864_208	YES	2000.00	2000.00	False
864_210	YES	2000.00	2000.00	False
864_212	YES	2000.00	2000.00	False
864_214	YES	2000.00	2000.00	False
864_216	YES	2000.00	2000.00	False
864_218	YES	2000.00	2000.00	False
864_220	YES	2000.00	2000.00	False
864_222	YES	2000.00	2000.00	False
864_224	YES	2000.00	2000.00	False
864_226	YES	2000.00	2000.00	False
864_228	YES	2000.00	2000.00	False
864_230	YES	2000.00	2000.00	False
864_232	YES	2000.00	2000.00	False
864_234	YES	2000.00	2000.00	False
864_236	YES	2000.00	2000.00	False
864_238	YES	2000.00	2000.00	False
864_240	YES	2000.00	2000.00	False
864_242	YES	2000.00	2000.00	False
864_244	YES	2000.00	2000.00	False
864_246	YES	2000.00	2000.00	False
864_248	YES	2000.00	2000.00	False
864_250	YES	2000.00	2000.00	False
864_252	YES	2000.00	2000.00	False
864_254	YES	2000.00	2000.00	False
864_256	YES	2000.00	2000.00	False
864_258	YES	2000.00	2000.00	False
864_260	YES	2000.00	2000.00	False
864_262	YES	2000.00	2000.00	False
864_264	YES	2000.00	2000.00	False
864_266	YES	2000.00	2000.00	False
864_268	YES	2000.00	2000.00	False
864_270	YES	2000.00	2000.00	False
864_272	YES	2000.00	2000.00	False
864_274	YES	2000.00	2000.00	False
864_276	YES	2000.00	2000.00	False
864_278	YES	2000.00	2000.00	False
864_280	YES	2000.00	2000.00	False
864_282	YES	2000.00	2000.00	False
864_284	YES	2000.00	2000.00	False
864_286	YES	2000.00	2000.00	False

2.16 Report on Tiles - continued

Tile	Non-Skewed Tile	Width	Height	Overlap
864_288	YES	2000.00	2000.00	False
864_290	YES	2000.00	2000.00	False
864_292	YES	2000.00	2000.00	False
864_294	YES	2000.00	2000.00	False
864_296	YES	2000.00	2000.00	False
864_298	YES	2000.00	2000.00	False
864_300	YES	2000.00	2000.00	False
864_302	YES	2000.00	2000.00	False
864_304	YES	2000.00	2000.00	False
864_306	YES	2000.00	2000.00	False
866_172	YES	2000.00	2000.00	False
866_174	YES	2000.00	2000.00	False
866_176	YES	2000.00	2000.00	False
866_178	YES	2000.00	2000.00	False
866_180	YES	2000.00	2000.00	False
866_182	YES	2000.00	2000.00	False
866_184	YES	2000.00	2000.00	False
866_186	YES	2000.00	2000.00	False
866_188	YES	2000.00	2000.00	False
866_190	YES	2000.00	2000.00	False
866_192	YES	2000.00	2000.00	False
866_194	YES	2000.00	2000.00	False
866_196	YES	2000.00	2000.00	False
866_198	YES	2000.00	2000.00	False
866_200	YES	2000.00	2000.00	False
866_202	YES	2000.00	2000.00	False
866_204	YES	2000.00	2000.00	False
866_206	YES	2000.00	2000.00	False
866_208	YES	2000.00	2000.00	False
866_210	YES	2000.00	2000.00	False
866_212	YES	2000.00	2000.00	False
866_214	YES	2000.00	2000.00	False
866_216	YES	2000.00	2000.00	False
866_218	YES	2000.00	2000.00	False
866_220	YES	2000.00	2000.00	False
866_222	YES	2000.00	2000.00	False
866_224	YES	2000.00	2000.00	False
866_226	YES	2000.00	2000.00	False
866_228	YES	2000.00	2000.00	False
866_230	YES	2000.00	2000.00	False
866_232	YES	2000.00	2000.00	False
866_234	YES	2000.00	2000.00	False
866_236	YES	2000.00	2000.00	False
866_238	YES	2000.00	2000.00	False
866_240	YES	2000.00	2000.00	False
866_242	YES	2000.00	2000.00	False
866_244	YES	2000.00	2000.00	False
866_246	YES	2000.00	2000.00	False

2.16 Report on Tiles - continued

Tile	Non-Skewed Tile	Width	Height	Overlap
866_248	YES	2000.00	2000.00	False
866_250	YES	2000.00	2000.00	False
866_252	YES	2000.00	2000.00	False
866_254	YES	2000.00	2000.00	False
866_256	YES	2000.00	2000.00	False
866_258	YES	2000.00	2000.00	False
866_260	YES	2000.00	2000.00	False
866_262	YES	2000.00	2000.00	False
866_264	YES	2000.00	2000.00	False
866_266	YES	2000.00	2000.00	False
866_268	YES	2000.00	2000.00	False
866_270	YES	2000.00	2000.00	False
866_272	YES	2000.00	2000.00	False
866_274	YES	2000.00	2000.00	False
866_276	YES	2000.00	2000.00	False
866_278	YES	2000.00	2000.00	False
866_280	YES	2000.00	2000.00	False
866_282	YES	2000.00	2000.00	False
866_284	YES	2000.00	2000.00	False
866_286	YES	2000.00	2000.00	False
866_288	YES	2000.00	2000.00	False
866_290	YES	2000.00	2000.00	False
866_292	YES	2000.00	2000.00	False
866_294	YES	2000.00	2000.00	False
866_296	YES	2000.00	2000.00	False
866_298	YES	2000.00	2000.00	False
866_300	YES	2000.00	2000.00	False
866_302	YES	2000.00	2000.00	False
866_304	YES	2000.00	2000.00	False
866_306	YES	2000.00	2000.00	False
868_172	YES	2000.00	2000.00	False
868_174	YES	2000.00	2000.00	False
868_176	YES	2000.00	2000.00	False
868_178	YES	2000.00	2000.00	False
868_180	YES	2000.00	2000.00	False
868_182	YES	2000.00	2000.00	False
868_184	YES	2000.00	2000.00	False
868_186	YES	2000.00	2000.00	False
868_188	YES	2000.00	2000.00	False
868_190	YES	2000.00	2000.00	False
868_192	YES	2000.00	2000.00	False
868_194	YES	2000.00	2000.00	False
868_196	YES	2000.00	2000.00	False
868_198	YES	2000.00	2000.00	False
868_200	YES	2000.00	2000.00	False
868_202	YES	2000.00	2000.00	False
868_204	YES	2000.00	2000.00	False
868_206	YES	2000.00	2000.00	False

2.16 Report on Tiles - continued

Tile	Non-Skewed Tile	Width	Height	Overlap
868_208	YES	2000.00	2000.00	False
868_210	YES	2000.00	2000.00	False
868_212	YES	2000.00	2000.00	False
868_214	YES	2000.00	2000.00	False
868_216	YES	2000.00	2000.00	False
868_218	YES	2000.00	2000.00	False
868_220	YES	2000.00	2000.00	False
868_222	YES	2000.00	2000.00	False
868_224	YES	2000.00	2000.00	False
868_226	YES	2000.00	2000.00	False
868_228	YES	2000.00	2000.00	False
868_230	YES	2000.00	2000.00	False
868_232	YES	2000.00	2000.00	False
868_234	YES	2000.00	2000.00	False
868_236	YES	2000.00	2000.00	False
868_238	YES	2000.00	2000.00	False
868_240	YES	2000.00	2000.00	False
868_242	YES	2000.00	2000.00	False
868_244	YES	2000.00	2000.00	False
868_246	YES	2000.00	2000.00	False
868_248	YES	2000.00	2000.00	False
868_250	YES	2000.00	2000.00	False
868_252	YES	2000.00	2000.00	False
868_254	YES	2000.00	2000.00	False
868_256	YES	2000.00	2000.00	False
868_258	YES	2000.00	2000.00	False
868_260	YES	2000.00	2000.00	False
868_262	YES	2000.00	2000.00	False
868_264	YES	2000.00	2000.00	False
868_266	YES	2000.00	2000.00	False
868_268	YES	2000.00	2000.00	False
868_270	YES	2000.00	2000.00	False
868_272	YES	2000.00	2000.00	False
868_274	YES	2000.00	2000.00	False
868_276	YES	2000.00	2000.00	False
868_278	YES	2000.00	2000.00	False
868_280	YES	2000.00	2000.00	False
868_282	YES	2000.00	2000.00	False
868_284	YES	2000.00	2000.00	False
868_286	YES	2000.00	2000.00	False
868_288	YES	2000.00	2000.00	False
868_290	YES	2000.00	2000.00	False
868_292	YES	2000.00	2000.00	False
868_294	YES	2000.00	2000.00	False
868_296	YES	2000.00	2000.00	False
868_298	YES	2000.00	2000.00	False
868_300	YES	2000.00	2000.00	False
868_302	YES	2000.00	2000.00	False

2.16 Report on Tiles - continued

Tile	Non-Skewed Tile	Width	Height	Overlap
868_304	YES	2000.00	2000.00	False
868_306	YES	2000.00	2000.00	False
870_172	YES	2000.00	2000.00	False
870_174	YES	2000.00	2000.00	False
870_176	YES	2000.00	2000.00	False
870_178	YES	2000.00	2000.00	False
870_180	YES	2000.00	2000.00	False
870_182	YES	2000.00	2000.00	False
870_184	YES	2000.00	2000.00	False
870_186	YES	2000.00	2000.00	False
870_188	YES	2000.00	2000.00	False
870_190	YES	2000.00	2000.00	False
870_192	YES	2000.00	2000.00	False
870_194	YES	2000.00	2000.00	False
870_196	YES	2000.00	2000.00	False
870_198	YES	2000.00	2000.00	False
870_200	YES	2000.00	2000.00	False
870_202	YES	2000.00	2000.00	False
870_204	YES	2000.00	2000.00	False
870_206	YES	2000.00	2000.00	False
870_208	YES	2000.00	2000.00	False
870_210	YES	2000.00	2000.00	False
870_212	YES	2000.00	2000.00	False
870_214	YES	2000.00	2000.00	False
870_216	YES	2000.00	2000.00	False
870_218	YES	2000.00	2000.00	False
870_220	YES	2000.00	2000.00	False
870_222	YES	2000.00	2000.00	False
870_224	YES	2000.00	2000.00	False
870_226	YES	2000.00	2000.00	False
870_228	YES	2000.00	2000.00	False
870_230	YES	2000.00	2000.00	False
870_232	YES	2000.00	2000.00	False
870_234	YES	2000.00	2000.00	False
870_236	YES	2000.00	2000.00	False
870_238	YES	2000.00	2000.00	False
870_240	YES	2000.00	2000.00	False
870_242	YES	2000.00	2000.00	False
870_244	YES	2000.00	2000.00	False
870_246	YES	2000.00	2000.00	False
870_248	YES	2000.00	2000.00	False
870_250	YES	2000.00	2000.00	False
870_252	YES	2000.00	2000.00	False
870_254	YES	2000.00	2000.00	False
870_256	YES	2000.00	2000.00	False
870_258	YES	2000.00	2000.00	False
870_260	YES	2000.00	2000.00	False
870_262	YES	2000.00	2000.00	False

2.16 Report on Tiles - continued

Tile	Non-Skewed Tile	Width	Height	Overlap
870_264	YES	2000.00	2000.00	False
870_266	YES	2000.00	2000.00	False
870_268	YES	2000.00	2000.00	False
870_270	YES	2000.00	2000.00	False
870_272	YES	2000.00	2000.00	False
870_274	YES	2000.00	2000.00	False
870_276	YES	2000.00	2000.00	False
870_278	YES	2000.00	2000.00	False
870_280	YES	2000.00	2000.00	False
870_282	YES	2000.00	2000.00	False
870_284	YES	2000.00	2000.00	False
870_286	YES	2000.00	2000.00	False
870_288	YES	2000.00	2000.00	False
870_290	YES	2000.00	2000.00	False
870_292	YES	2000.00	2000.00	False
870_294	YES	2000.00	2000.00	False
870_296	YES	2000.00	2000.00	False
870_298	YES	2000.00	2000.00	False
870_300	YES	2000.00	2000.00	False
870_302	YES	2000.00	2000.00	False
870_304	YES	2000.00	2000.00	False
870_306	YES	2000.00	2000.00	False
872_172	YES	2000.00	2000.00	False
872_174	YES	2000.00	2000.00	False
872_176	YES	2000.00	2000.00	False
872_178	YES	2000.00	2000.00	False
872_180	YES	2000.00	2000.00	False
872_182	YES	2000.00	2000.00	False
872_184	YES	2000.00	2000.00	False
872_186	YES	2000.00	2000.00	False
872_188	YES	2000.00	2000.00	False
872_190	YES	2000.00	2000.00	False
872_192	YES	2000.00	2000.00	False
872_194	YES	2000.00	2000.00	False
872_196	YES	2000.00	2000.00	False
872_198	YES	2000.00	2000.00	False
872_200	YES	2000.00	2000.00	False
872_202	YES	2000.00	2000.00	False
872_204	YES	2000.00	2000.00	False
872_206	YES	2000.00	2000.00	False
872_208	YES	2000.00	2000.00	False
872_210	YES	2000.00	2000.00	False
872_212	YES	2000.00	2000.00	False
872_214	YES	2000.00	2000.00	False
872_216	YES	2000.00	2000.00	False
872_218	YES	2000.00	2000.00	False
872_220	YES	2000.00	2000.00	False
872_222	YES	2000.00	2000.00	False

2.16 Report on Tiles - continued

Tile	Non-Skewed Tile	Width	Height	Overlap
872_224	YES	2000.00	2000.00	False
872_226	YES	2000.00	2000.00	False
872_228	YES	2000.00	2000.00	False
872_230	YES	2000.00	2000.00	False
872_232	YES	2000.00	2000.00	False
872_234	YES	2000.00	2000.00	False
872_236	YES	2000.00	2000.00	False
872_238	YES	2000.00	2000.00	False
872_240	YES	2000.00	2000.00	False
872_242	YES	2000.00	2000.00	False
872_244	YES	2000.00	2000.00	False
872_246	YES	2000.00	2000.00	False
872_248	YES	2000.00	2000.00	False
872_250	YES	2000.00	2000.00	False
872_252	YES	2000.00	2000.00	False
872_254	YES	2000.00	2000.00	False
872_256	YES	2000.00	2000.00	False
872_258	YES	2000.00	2000.00	False
872_260	YES	2000.00	2000.00	False
872_262	YES	2000.00	2000.00	False
872_264	YES	2000.00	2000.00	False
872_266	YES	2000.00	2000.00	False
872_268	YES	2000.00	2000.00	False
872_270	YES	2000.00	2000.00	False
872_272	YES	2000.00	2000.00	False
872_274	YES	2000.00	2000.00	False
872_276	YES	2000.00	2000.00	False
872_278	YES	2000.00	2000.00	False
872_280	YES	2000.00	2000.00	False
872_282	YES	2000.00	2000.00	False
872_284	YES	2000.00	2000.00	False
872_286	YES	2000.00	2000.00	False
872_288	YES	2000.00	2000.00	False
872_290	YES	2000.00	2000.00	False
872_292	YES	2000.00	2000.00	False
872_294	YES	2000.00	2000.00	False
872_296	YES	2000.00	2000.00	False
872_298	YES	2000.00	2000.00	False
872_300	YES	2000.00	2000.00	False
872_302	YES	2000.00	2000.00	False
872_304	YES	2000.00	2000.00	False
872_306	YES	2000.00	2000.00	False
874_172	YES	2000.00	2000.00	False
874_174	YES	2000.00	2000.00	False
874_176	YES	2000.00	2000.00	False
874_178	YES	2000.00	2000.00	False
874_180	YES	2000.00	2000.00	False
874_182	YES	2000.00	2000.00	False

2.16 Report on Tiles - continued

Tile	Non-Skewed Tile	Width	Height	Overlap
874_184	YES	2000.00	2000.00	False
874_186	YES	2000.00	2000.00	False
874_188	YES	2000.00	2000.00	False
874_190	YES	2000.00	2000.00	False
874_192	YES	2000.00	2000.00	False
874_194	YES	2000.00	2000.00	False
874_196	YES	2000.00	2000.00	False
874_198	YES	2000.00	2000.00	False
874_200	YES	2000.00	2000.00	False
874_202	YES	2000.00	2000.00	False
874_204	YES	2000.00	2000.00	False
874_206	YES	2000.00	2000.00	False
874_208	YES	2000.00	2000.00	False
874_210	YES	2000.00	2000.00	False
874_212	YES	2000.00	2000.00	False
874_214	YES	2000.00	2000.00	False
874_216	YES	2000.00	2000.00	False
874_218	YES	2000.00	2000.00	False
874_220	YES	2000.00	2000.00	False
874_222	YES	2000.00	2000.00	False
874_224	YES	2000.00	2000.00	False
874_226	YES	2000.00	2000.00	False
874_228	YES	2000.00	2000.00	False
874_230	YES	2000.00	2000.00	False
874_232	YES	2000.00	2000.00	False
874_234	YES	2000.00	2000.00	False
874_236	YES	2000.00	2000.00	False
874_238	YES	2000.00	2000.00	False
874_240	YES	2000.00	2000.00	False
874_242	YES	2000.00	2000.00	False
874_244	YES	2000.00	2000.00	False
874_246	YES	2000.00	2000.00	False
874_248	YES	2000.00	2000.00	False
874_250	YES	2000.00	2000.00	False
874_252	YES	2000.00	2000.00	False
874_254	YES	2000.00	2000.00	False
874_256	YES	2000.00	2000.00	False
874_258	YES	2000.00	2000.00	False
874_260	YES	2000.00	2000.00	False
874_262	YES	2000.00	2000.00	False
874_264	YES	2000.00	2000.00	False
874_266	YES	2000.00	2000.00	False
874_268	YES	2000.00	2000.00	False
874_270	YES	2000.00	2000.00	False
874_272	YES	2000.00	2000.00	False
874_274	YES	2000.00	2000.00	False
874_276	YES	2000.00	2000.00	False
874_278	YES	2000.00	2000.00	False

2.16 Report on Tiles - continued

Tile	Non-Skewed Tile	Width	Height	Overlap
874_280	YES	2000.00	2000.00	False
874_282	YES	2000.00	2000.00	False
874_284	YES	2000.00	2000.00	False
874_286	YES	2000.00	2000.00	False
874_288	YES	2000.00	2000.00	False
874_290	YES	2000.00	2000.00	False
874_292	YES	2000.00	2000.00	False
874_294	YES	2000.00	2000.00	False
874_296	YES	2000.00	2000.00	False
874_298	YES	2000.00	2000.00	False
874_300	YES	2000.00	2000.00	False
874_302	YES	2000.00	2000.00	False
874_304	YES	2000.00	2000.00	False
874_306	YES	2000.00	2000.00	False
876_172	YES	2000.00	2000.00	False
876_174	YES	2000.00	2000.00	False
876_176	YES	2000.00	2000.00	False
876_178	YES	2000.00	2000.00	False
876_180	YES	2000.00	2000.00	False
876_182	YES	2000.00	2000.00	False
876_184	YES	2000.00	2000.00	False
876_186	YES	2000.00	2000.00	False
876_188	YES	2000.00	2000.00	False
876_190	YES	2000.00	2000.00	False
876_192	YES	2000.00	2000.00	False
876_194	YES	2000.00	2000.00	False
876_196	YES	2000.00	2000.00	False
876_198	YES	2000.00	2000.00	False
876_200	YES	2000.00	2000.00	False
876_202	YES	2000.00	2000.00	False
876_204	YES	2000.00	2000.00	False
876_206	YES	2000.00	2000.00	False
876_208	YES	2000.00	2000.00	False
876_210	YES	2000.00	2000.00	False
876_212	YES	2000.00	2000.00	False
876_214	YES	2000.00	2000.00	False
876_216	YES	2000.00	2000.00	False
876_218	YES	2000.00	2000.00	False
876_220	YES	2000.00	2000.00	False
876_222	YES	2000.00	2000.00	False
876_224	YES	2000.00	2000.00	False
876_226	YES	2000.00	2000.00	False
876_228	YES	2000.00	2000.00	False
876_230	YES	2000.00	2000.00	False
876_232	YES	2000.00	2000.00	False
876_234	YES	2000.00	2000.00	False
876_236	YES	2000.00	2000.00	False
876_238	YES	2000.00	2000.00	False

2.16 Report on Tiles - continued

Tile	Non-Skewed Tile	Width	Height	Overlap
876_240	YES	2000.00	2000.00	False
876_242	YES	2000.00	2000.00	False
878_172	YES	2000.00	2000.00	False
878_174	YES	2000.00	2000.00	False
878_176	YES	2000.00	2000.00	False
878_178	YES	2000.00	2000.00	False
878_180	YES	2000.00	2000.00	False
878_182	YES	2000.00	2000.00	False
878_184	YES	2000.00	2000.00	False
878_186	YES	2000.00	2000.00	False
878_188	YES	2000.00	2000.00	False
878_190	YES	2000.00	2000.00	False
878_192	YES	2000.00	2000.00	False
878_194	YES	2000.00	2000.00	False
878_196	YES	2000.00	2000.00	False
878_198	YES	2000.00	2000.00	False
878_200	YES	2000.00	2000.00	False
878_202	YES	2000.00	2000.00	False
878_204	YES	2000.00	2000.00	False
878_206	YES	2000.00	2000.00	False
878_208	YES	2000.00	2000.00	False
878_210	YES	2000.00	2000.00	False
878_212	YES	2000.00	2000.00	False
878_214	YES	2000.00	2000.00	False
878_216	YES	2000.00	2000.00	False
878_218	YES	2000.00	2000.00	False
878_220	YES	2000.00	2000.00	False
878_222	YES	2000.00	2000.00	False
878_224	YES	2000.00	2000.00	False
878_226	YES	2000.00	2000.00	False
878_228	YES	2000.00	2000.00	False
878_230	YES	2000.00	2000.00	False
878_232	YES	2000.00	2000.00	False
878_234	YES	2000.00	2000.00	False
878_236	YES	2000.00	2000.00	False
878_238	YES	2000.00	2000.00	False
878_240	YES	2000.00	2000.00	False
880_168	YES	2000.00	2000.00	False
880_170	YES	2000.00	2000.00	False
880_172	YES	2000.00	2000.00	False
880_174	YES	2000.00	2000.00	False
880_176	YES	2000.00	2000.00	False
880_178	YES	2000.00	2000.00	False
880_180	YES	2000.00	2000.00	False
880_182	YES	2000.00	2000.00	False
880_184	YES	2000.00	2000.00	False
880_186	YES	2000.00	2000.00	False
880_188	YES	2000.00	2000.00	False

2.16 Report on Tiles - continued

Tile	Non-Skewed Tile	Width	Height	Overlap
880_190	YES	2000.00	2000.00	False
880_192	YES	2000.00	2000.00	False
880_194	YES	2000.00	2000.00	False
880_196	YES	2000.00	2000.00	False
880_198	YES	2000.00	2000.00	False
880_200	YES	2000.00	2000.00	False
880_202	YES	2000.00	2000.00	False
880_204	YES	2000.00	2000.00	False
880_206	YES	2000.00	2000.00	False
880_208	YES	2000.00	2000.00	False
880_210	YES	2000.00	2000.00	False
880_212	YES	2000.00	2000.00	False
880_214	YES	2000.00	2000.00	False
880_216	YES	2000.00	2000.00	False
880_218	YES	2000.00	2000.00	False
880_220	YES	2000.00	2000.00	False
880_222	YES	2000.00	2000.00	False
880_224	YES	2000.00	2000.00	False
880_226	YES	2000.00	2000.00	False
880_228	YES	2000.00	2000.00	False
880_230	YES	2000.00	2000.00	False
880_232	YES	2000.00	2000.00	False
880_234	YES	2000.00	2000.00	False
880_236	YES	2000.00	2000.00	False
880_238	YES	2000.00	2000.00	False
882_170	YES	2000.00	2000.00	False
882_172	YES	2000.00	2000.00	False
882_174	YES	2000.00	2000.00	False
882_176	YES	2000.00	2000.00	False
882_178	YES	2000.00	2000.00	False
882_180	YES	2000.00	2000.00	False
882_182	YES	2000.00	2000.00	False
882_184	YES	2000.00	2000.00	False
882_186	YES	2000.00	2000.00	False
882_188	YES	2000.00	2000.00	False
882_190	YES	2000.00	2000.00	False
882_192	YES	2000.00	2000.00	False
882_194	YES	2000.00	2000.00	False
882_196	YES	2000.00	2000.00	False
882_198	YES	2000.00	2000.00	False
882_200	YES	2000.00	2000.00	False
882_202	YES	2000.00	2000.00	False
882_204	YES	2000.00	2000.00	False
882_206	YES	2000.00	2000.00	False
882_208	YES	2000.00	2000.00	False
882_210	YES	2000.00	2000.00	False
882_212	YES	2000.00	2000.00	False
882_214	YES	2000.00	2000.00	False

2.16 Report on Tiles - continued

Tile	Non-Skewed Tile	Width	Height	Overlap
882_216	YES	2000.00	2000.00	False
882_218	YES	2000.00	2000.00	False
882_220	YES	2000.00	2000.00	False
882_222	YES	2000.00	2000.00	False
882_224	YES	2000.00	2000.00	False
882_226	YES	2000.00	2000.00	False
882_228	YES	2000.00	2000.00	False
882_230	YES	2000.00	2000.00	False
882_232	YES	2000.00	2000.00	False
882_234	YES	2000.00	2000.00	False
882_236	YES	2000.00	2000.00	False
884_168	YES	2000.00	2000.00	False
884_170	YES	2000.00	2000.00	False
884_172	YES	2000.00	2000.00	False
884_174	YES	2000.00	2000.00	False
884_176	YES	2000.00	2000.00	False
884_178	YES	2000.00	2000.00	False
884_180	YES	2000.00	2000.00	False
884_182	YES	2000.00	2000.00	False
884_184	YES	2000.00	2000.00	False
884_186	YES	2000.00	2000.00	False
884_188	YES	2000.00	2000.00	False
884_190	YES	2000.00	2000.00	False
884_192	YES	2000.00	2000.00	False
884_194	YES	2000.00	2000.00	False
884_196	YES	2000.00	2000.00	False
884_198	YES	2000.00	2000.00	False
884_200	YES	2000.00	2000.00	False
884_202	YES	2000.00	2000.00	False
884_204	YES	2000.00	2000.00	False
884_206	YES	2000.00	2000.00	False
884_208	YES	2000.00	2000.00	False
884_210	YES	2000.00	2000.00	False
884_212	YES	2000.00	2000.00	False
884_214	YES	2000.00	2000.00	False
884_216	YES	2000.00	2000.00	False
884_218	YES	2000.00	2000.00	False
884_220	YES	2000.00	2000.00	False
884_222	YES	2000.00	2000.00	False
884_224	YES	2000.00	2000.00	False
884_226	YES	2000.00	2000.00	False
884_228	YES	2000.00	2000.00	False
884_230	YES	2000.00	2000.00	False
884_232	YES	2000.00	2000.00	False
884_234	YES	2000.00	2000.00	False
886_168	YES	2000.00	2000.00	False
886_170	YES	2000.00	2000.00	False
886_172	YES	2000.00	2000.00	False

2.16 Report on Tiles - continued

Tile	Non-Skewed Tile	Width	Height	Overlap
886_174	YES	2000.00	2000.00	False
886_176	YES	2000.00	2000.00	False
886_178	YES	2000.00	2000.00	False
886_180	YES	2000.00	2000.00	False
886_182	YES	2000.00	2000.00	False
886_184	YES	2000.00	2000.00	False
886_186	YES	2000.00	2000.00	False
886_188	YES	2000.00	2000.00	False
886_190	YES	2000.00	2000.00	False
886_192	YES	2000.00	2000.00	False
886_194	YES	2000.00	2000.00	False
886_196	YES	2000.00	2000.00	False
886_198	YES	2000.00	2000.00	False
886_200	YES	2000.00	2000.00	False
886_202	YES	2000.00	2000.00	False
886_204	YES	2000.00	2000.00	False
886_206	YES	2000.00	2000.00	False
886_208	YES	2000.00	2000.00	False
886_210	YES	2000.00	2000.00	False
886_212	YES	2000.00	2000.00	False
886_214	YES	2000.00	2000.00	False
886_216	YES	2000.00	2000.00	False
886_218	YES	2000.00	2000.00	False
886_220	YES	2000.00	2000.00	False
886_222	YES	2000.00	2000.00	False
886_224	YES	2000.00	2000.00	False
886_226	YES	2000.00	2000.00	False
886_228	YES	2000.00	2000.00	False
886_230	YES	2000.00	2000.00	False
886_232	YES	2000.00	2000.00	False
888_164	YES	2000.00	2000.00	False
888_166	YES	2000.00	2000.00	False
888_168	YES	2000.00	2000.00	False
888_170	YES	2000.00	2000.00	False
888_172	YES	2000.00	2000.00	False
888_174	YES	2000.00	2000.00	False
888_176	YES	2000.00	2000.00	False
888_178	YES	2000.00	2000.00	False
888_180	YES	2000.00	2000.00	False
888_182	YES	2000.00	2000.00	False
888_184	YES	2000.00	2000.00	False
888_186	YES	2000.00	2000.00	False
888_188	YES	2000.00	2000.00	False
888_190	YES	2000.00	2000.00	False
888_192	YES	2000.00	2000.00	False
888_194	YES	2000.00	2000.00	False
888_196	YES	2000.00	2000.00	False
888_198	YES	2000.00	2000.00	False

2.16 Report on Tiles - continued

Tile	Non-Skewed Tile	Width	Height	Overlap
888_200	YES	2000.00	2000.00	False
888_202	YES	2000.00	2000.00	False
888_204	YES	2000.00	2000.00	False
888_206	YES	2000.00	2000.00	False
888_208	YES	2000.00	2000.00	False
888_210	YES	2000.00	2000.00	False
888_212	YES	2000.00	2000.00	False
888_214	YES	2000.00	2000.00	False
888_216	YES	2000.00	2000.00	False
888_218	YES	2000.00	2000.00	False
888_220	YES	2000.00	2000.00	False
888_222	YES	2000.00	2000.00	False
888_224	YES	2000.00	2000.00	False
888_226	YES	2000.00	2000.00	False
888_228	YES	2000.00	2000.00	False
888_230	YES	2000.00	2000.00	False
890_164	YES	2000.00	2000.00	False
890_166	YES	2000.00	2000.00	False
890_168	YES	2000.00	2000.00	False
890_170	YES	2000.00	2000.00	False
890_172	YES	2000.00	2000.00	False
890_174	YES	2000.00	2000.00	False
890_176	YES	2000.00	2000.00	False
890_178	YES	2000.00	2000.00	False
890_180	YES	2000.00	2000.00	False
890_182	YES	2000.00	2000.00	False
890_184	YES	2000.00	2000.00	False
890_186	YES	2000.00	2000.00	False
890_188	YES	2000.00	2000.00	False
890_190	YES	2000.00	2000.00	False
890_192	YES	2000.00	2000.00	False
890_194	YES	2000.00	2000.00	False
890_196	YES	2000.00	2000.00	False
890_198	YES	2000.00	2000.00	False
890_200	YES	2000.00	2000.00	False
890_202	YES	2000.00	2000.00	False
890_204	YES	2000.00	2000.00	False
890_206	YES	2000.00	2000.00	False
890_208	YES	2000.00	2000.00	False
890_210	YES	2000.00	2000.00	False
890_212	YES	2000.00	2000.00	False
890_214	YES	2000.00	2000.00	False
890_216	YES	2000.00	2000.00	False
890_218	YES	2000.00	2000.00	False
890_220	YES	2000.00	2000.00	False
890_222	YES	2000.00	2000.00	False
890_224	YES	2000.00	2000.00	False
890_226	YES	2000.00	2000.00	False

2.16 Report on Tiles - continued

Tile	Non-Skewed Tile	Width	Height	Overlap
890_228	YES	2000.00	2000.00	False
892_166	YES	2000.00	2000.00	False
892_168	YES	2000.00	2000.00	False
892_170	YES	2000.00	2000.00	False
892_172	YES	2000.00	2000.00	False
892_174	YES	2000.00	2000.00	False
892_176	YES	2000.00	2000.00	False
892_178	YES	2000.00	2000.00	False
892_180	YES	2000.00	2000.00	False
892_182	YES	2000.00	2000.00	False
892_184	YES	2000.00	2000.00	False
892_186	YES	2000.00	2000.00	False
892_188	YES	2000.00	2000.00	False
892_190	YES	2000.00	2000.00	False
892_192	YES	2000.00	2000.00	False
892_194	YES	2000.00	2000.00	False
892_196	YES	2000.00	2000.00	False
892_198	YES	2000.00	2000.00	False
892_200	YES	2000.00	2000.00	False
892_202	YES	2000.00	2000.00	False
892_204	YES	2000.00	2000.00	False
892_206	YES	2000.00	2000.00	False
892_208	YES	2000.00	2000.00	False
892_210	YES	2000.00	2000.00	False
892_212	YES	2000.00	2000.00	False
892_214	YES	2000.00	2000.00	False
892_216	YES	2000.00	2000.00	False
892_218	YES	2000.00	2000.00	False
892_220	YES	2000.00	2000.00	False
892_222	YES	2000.00	2000.00	False
892_224	YES	2000.00	2000.00	False
892_226	YES	2000.00	2000.00	False
894_164	YES	2000.00	2000.00	False
894_166	YES	2000.00	2000.00	False
894_168	YES	2000.00	2000.00	False
894_170	YES	2000.00	2000.00	False
894_172	YES	2000.00	2000.00	False
894_174	YES	2000.00	2000.00	False
894_176	YES	2000.00	2000.00	False
894_178	YES	2000.00	2000.00	False
894_180	YES	2000.00	2000.00	False
894_182	YES	2000.00	2000.00	False
894_184	YES	2000.00	2000.00	False
894_186	YES	2000.00	2000.00	False
894_188	YES	2000.00	2000.00	False
894_190	YES	2000.00	2000.00	False
894_192	YES	2000.00	2000.00	False
894_194	YES	2000.00	2000.00	False

2.16 Report on Tiles - continued

Tile	Non-Skewed Tile	Width	Height	Overlap
894_196	YES	2000.00	2000.00	False
894_198	YES	2000.00	2000.00	False
894_200	YES	2000.00	2000.00	False
894_202	YES	2000.00	2000.00	False
894_204	YES	2000.00	2000.00	False
894_206	YES	2000.00	2000.00	False
894_208	YES	2000.00	2000.00	False
894_210	YES	2000.00	2000.00	False
894_212	YES	2000.00	2000.00	False
894_214	YES	2000.00	2000.00	False
894_216	YES	2000.00	2000.00	False
894_218	YES	2000.00	2000.00	False
894_220	YES	2000.00	2000.00	False
894_222	YES	2000.00	2000.00	False
894_224	YES	2000.00	2000.00	False
896_160	YES	2000.00	2000.00	False
896_162	YES	2000.00	2000.00	False
896_164	YES	2000.00	2000.00	False
896_166	YES	2000.00	2000.00	False
896_168	YES	2000.00	2000.00	False
896_170	YES	2000.00	2000.00	False
896_172	YES	2000.00	2000.00	False
896_174	YES	2000.00	2000.00	False
896_176	YES	2000.00	2000.00	False
896_178	YES	2000.00	2000.00	False
896_180	YES	2000.00	2000.00	False
896_182	YES	2000.00	2000.00	False
896_184	YES	2000.00	2000.00	False
896_186	YES	2000.00	2000.00	False
896_188	YES	2000.00	2000.00	False
896_190	YES	2000.00	2000.00	False
896_192	YES	2000.00	2000.00	False
896_194	YES	2000.00	2000.00	False
896_196	YES	2000.00	2000.00	False
896_198	YES	2000.00	2000.00	False
896_200	YES	2000.00	2000.00	False
896_202	YES	2000.00	2000.00	False
896_204	YES	2000.00	2000.00	False
896_206	YES	2000.00	2000.00	False
896_208	YES	2000.00	2000.00	False
896_210	YES	2000.00	2000.00	False
896_212	YES	2000.00	2000.00	False
896_214	YES	2000.00	2000.00	False
896_216	YES	2000.00	2000.00	False
896_218	YES	2000.00	2000.00	False
896_220	YES	2000.00	2000.00	False
896_222	YES	2000.00	2000.00	False
898_162	YES	2000.00	2000.00	False

2.16 Report on Tiles - continued

Tile	Non-Skewed Tile	Width	Height	Overlap
898_164	YES	2000.00	2000.00	False
898_166	YES	2000.00	2000.00	False
898_168	YES	2000.00	2000.00	False
898_170	YES	2000.00	2000.00	False
898_172	YES	2000.00	2000.00	False
898_174	YES	2000.00	2000.00	False
898_176	YES	2000.00	2000.00	False
898_178	YES	2000.00	2000.00	False
898_180	YES	2000.00	2000.00	False
898_182	YES	2000.00	2000.00	False
898_184	YES	2000.00	2000.00	False
898_186	YES	2000.00	2000.00	False
898_188	YES	2000.00	2000.00	False
898_190	YES	2000.00	2000.00	False
898_192	YES	2000.00	2000.00	False
898_194	YES	2000.00	2000.00	False
898_196	YES	2000.00	2000.00	False
898_198	YES	2000.00	2000.00	False
898_200	YES	2000.00	2000.00	False
898_202	YES	2000.00	2000.00	False
898_204	YES	2000.00	2000.00	False
898_206	YES	2000.00	2000.00	False
898_208	YES	2000.00	2000.00	False
898_210	YES	2000.00	2000.00	False
898_212	YES	2000.00	2000.00	False
898_214	YES	2000.00	2000.00	False
898_216	YES	2000.00	2000.00	False
898_218	YES	2000.00	2000.00	False
898_220	YES	2000.00	2000.00	False
900_162	YES	2000.00	2000.00	False
900_164	YES	2000.00	2000.00	False
900_166	YES	2000.00	2000.00	False
900_168	YES	2000.00	2000.00	False
900_170	YES	2000.00	2000.00	False
900_172	YES	2000.00	2000.00	False
900_174	YES	2000.00	2000.00	False
900_176	YES	2000.00	2000.00	False
900_178	YES	2000.00	2000.00	False
900_180	YES	2000.00	2000.00	False
900_182	YES	2000.00	2000.00	False
900_184	YES	2000.00	2000.00	False
900_186	YES	2000.00	2000.00	False
900_188	YES	2000.00	2000.00	False
900_190	YES	2000.00	2000.00	False
900_192	YES	2000.00	2000.00	False
900_194	YES	2000.00	2000.00	False
900_196	YES	2000.00	2000.00	False
900_198	YES	2000.00	2000.00	False

2.16 Report on Tiles - continued

Tile	Non-Skewed Tile	Width	Height	Overlap
900_200	YES	2000.00	2000.00	False
900_202	YES	2000.00	2000.00	False
900_204	YES	2000.00	2000.00	False
900_206	YES	2000.00	2000.00	False
900_208	YES	2000.00	2000.00	False
900_210	YES	2000.00	2000.00	False
900_212	YES	2000.00	2000.00	False
900_214	YES	2000.00	2000.00	False
900_216	YES	2000.00	2000.00	False
900_218	YES	2000.00	2000.00	False
902_162	YES	2000.00	2000.00	False
902_164	YES	2000.00	2000.00	False
902_166	YES	2000.00	2000.00	False
902_168	YES	2000.00	2000.00	False
902_170	YES	2000.00	2000.00	False
902_172	YES	2000.00	2000.00	False
902_174	YES	2000.00	2000.00	False
902_176	YES	2000.00	2000.00	False
902_178	YES	2000.00	2000.00	False
902_180	YES	2000.00	2000.00	False
902_182	YES	2000.00	2000.00	False
902_184	YES	2000.00	2000.00	False
902_186	YES	2000.00	2000.00	False
902_188	YES	2000.00	2000.00	False
902_190	YES	2000.00	2000.00	False
902_192	YES	2000.00	2000.00	False
902_194	YES	2000.00	2000.00	False
902_196	YES	2000.00	2000.00	False
902_198	YES	2000.00	2000.00	False
902_200	YES	2000.00	2000.00	False
902_202	YES	2000.00	2000.00	False
902_204	YES	2000.00	2000.00	False
902_206	YES	2000.00	2000.00	False
902_208	YES	2000.00	2000.00	False
902_210	YES	2000.00	2000.00	False
902_212	YES	2000.00	2000.00	False
902_214	YES	2000.00	2000.00	False
902_216	YES	2000.00	2000.00	False
904_160	YES	2000.00	2000.00	False
904_162	YES	2000.00	2000.00	False
904_164	YES	2000.00	2000.00	False
904_166	YES	2000.00	2000.00	False
904_168	YES	2000.00	2000.00	False
904_170	YES	2000.00	2000.00	False
904_172	YES	2000.00	2000.00	False
904_174	YES	2000.00	2000.00	False
904_176	YES	2000.00	2000.00	False
904_178	YES	2000.00	2000.00	False

2.16 Report on Tiles - continued

Tile	Non-Skewed Tile	Width	Height	Overlap
904_180	YES	2000.00	2000.00	False
904_182	YES	2000.00	2000.00	False
904_184	YES	2000.00	2000.00	False
904_186	YES	2000.00	2000.00	False
904_188	YES	2000.00	2000.00	False
904_190	YES	2000.00	2000.00	False
904_192	YES	2000.00	2000.00	False
904_194	YES	2000.00	2000.00	False
904_196	YES	2000.00	2000.00	False
904_198	YES	2000.00	2000.00	False
904_200	YES	2000.00	2000.00	False
904_202	YES	2000.00	2000.00	False
904_204	YES	2000.00	2000.00	False
904_206	YES	2000.00	2000.00	False
904_208	YES	2000.00	2000.00	False
904_210	YES	2000.00	2000.00	False
904_212	YES	2000.00	2000.00	False
904_214	YES	2000.00	2000.00	False
906_158	YES	2000.00	2000.00	False
906_160	YES	2000.00	2000.00	False
906_162	YES	2000.00	2000.00	False
906_164	YES	2000.00	2000.00	False
906_166	YES	2000.00	2000.00	False
906_168	YES	2000.00	2000.00	False
906_170	YES	2000.00	2000.00	False
906_172	YES	2000.00	2000.00	False
906_174	YES	2000.00	2000.00	False
906_176	YES	2000.00	2000.00	False
906_178	YES	2000.00	2000.00	False
906_180	YES	2000.00	2000.00	False
906_182	YES	2000.00	2000.00	False
906_184	YES	2000.00	2000.00	False
906_186	YES	2000.00	2000.00	False
906_188	YES	2000.00	2000.00	False
906_190	YES	2000.00	2000.00	False
906_192	YES	2000.00	2000.00	False
906_194	YES	2000.00	2000.00	False
906_196	YES	2000.00	2000.00	False
906_198	YES	2000.00	2000.00	False
906_200	YES	2000.00	2000.00	False
906_202	YES	2000.00	2000.00	False
906_204	YES	2000.00	2000.00	False
906_206	YES	2000.00	2000.00	False
906_208	YES	2000.00	2000.00	False
906_210	YES	2000.00	2000.00	False
906_212	YES	2000.00	2000.00	False
908_156	YES	2000.00	2000.00	False
908_158	YES	2000.00	2000.00	False

2.16 Report on Tiles - continued

Tile	Non-Skewed Tile	Width	Height	Overlap
908_160	YES	2000.00	2000.00	False
908_162	YES	2000.00	2000.00	False
908_164	YES	2000.00	2000.00	False
908_166	YES	2000.00	2000.00	False
908_168	YES	2000.00	2000.00	False
908_170	YES	2000.00	2000.00	False
908_172	YES	2000.00	2000.00	False
908_174	YES	2000.00	2000.00	False
908_176	YES	2000.00	2000.00	False
908_178	YES	2000.00	2000.00	False
908_180	YES	2000.00	2000.00	False
908_182	YES	2000.00	2000.00	False
908_184	YES	2000.00	2000.00	False
908_186	YES	2000.00	2000.00	False
908_188	YES	2000.00	2000.00	False
908_190	YES	2000.00	2000.00	False
908_192	YES	2000.00	2000.00	False
908_194	YES	2000.00	2000.00	False
908_196	YES	2000.00	2000.00	False
908_198	YES	2000.00	2000.00	False
908_200	YES	2000.00	2000.00	False
908_202	YES	2000.00	2000.00	False
908_204	YES	2000.00	2000.00	False
908_206	YES	2000.00	2000.00	False
908_208	YES	2000.00	2000.00	False
908_210	YES	2000.00	2000.00	False
910_154	YES	2000.00	2000.00	False
910_156	YES	2000.00	2000.00	False
910_158	YES	2000.00	2000.00	False
910_160	YES	2000.00	2000.00	False
910_162	YES	2000.00	2000.00	False
910_164	YES	2000.00	2000.00	False
910_166	YES	2000.00	2000.00	False
910_168	YES	2000.00	2000.00	False
910_170	YES	2000.00	2000.00	False
910_172	YES	2000.00	2000.00	False
910_174	YES	2000.00	2000.00	False
910_176	YES	2000.00	2000.00	False
910_178	YES	2000.00	2000.00	False
910_180	YES	2000.00	2000.00	False
910_182	YES	2000.00	2000.00	False
910_184	YES	2000.00	2000.00	False
910_186	YES	2000.00	2000.00	False
910_188	YES	2000.00	2000.00	False
910_190	YES	2000.00	2000.00	False
910_192	YES	2000.00	2000.00	False
910_194	YES	2000.00	2000.00	False
910_196	YES	2000.00	2000.00	False

2.16 Report on Tiles - continued

Tile	Non-Skewed Tile	Width	Height	Overlap
910_198	YES	2000.00	2000.00	False
910_200	YES	2000.00	2000.00	False
910_202	YES	2000.00	2000.00	False
910_204	YES	2000.00	2000.00	False
910_206	YES	2000.00	2000.00	False
910_208	YES	2000.00	2000.00	False
912_152	YES	2000.00	2000.00	False
912_154	YES	2000.00	2000.00	False
912_156	YES	2000.00	2000.00	False
912_158	YES	2000.00	2000.00	False
912_160	YES	2000.00	2000.00	False
912_162	YES	2000.00	2000.00	False
912_164	YES	2000.00	2000.00	False
912_166	YES	2000.00	2000.00	False
912_168	YES	2000.00	2000.00	False
912_170	YES	2000.00	2000.00	False
912_172	YES	2000.00	2000.00	False
912_174	YES	2000.00	2000.00	False
912_176	YES	2000.00	2000.00	False
912_178	YES	2000.00	2000.00	False
912_180	YES	2000.00	2000.00	False
912_182	YES	2000.00	2000.00	False
912_184	YES	2000.00	2000.00	False
912_186	YES	2000.00	2000.00	False
912_188	YES	2000.00	2000.00	False
912_190	YES	2000.00	2000.00	False
912_192	YES	2000.00	2000.00	False
912_194	YES	2000.00	2000.00	False
912_196	YES	2000.00	2000.00	False
912_198	YES	2000.00	2000.00	False
912_200	YES	2000.00	2000.00	False
912_202	YES	2000.00	2000.00	False
912_204	YES	2000.00	2000.00	False
912_206	YES	2000.00	2000.00	False
914_150	YES	2000.00	2000.00	False
914_152	YES	2000.00	2000.00	False
914_154	YES	2000.00	2000.00	False
914_156	YES	2000.00	2000.00	False
914_158	YES	2000.00	2000.00	False
914_160	YES	2000.00	2000.00	False
914_162	YES	2000.00	2000.00	False
914_164	YES	2000.00	2000.00	False
914_166	YES	2000.00	2000.00	False
914_168	YES	2000.00	2000.00	False
914_170	YES	2000.00	2000.00	False
914_172	YES	2000.00	2000.00	False
914_174	YES	2000.00	2000.00	False
914_176	YES	2000.00	2000.00	False

2.16 Report on Tiles - continued

Tile	Non-Skewed Tile	Width	Height	Overlap
914_178	YES	2000.00	2000.00	False
914_180	YES	2000.00	2000.00	False
914_182	YES	2000.00	2000.00	False
914_184	YES	2000.00	2000.00	False
914_186	YES	2000.00	2000.00	False
914_188	YES	2000.00	2000.00	False
914_190	YES	2000.00	2000.00	False
914_192	YES	2000.00	2000.00	False
914_194	YES	2000.00	2000.00	False
914_196	YES	2000.00	2000.00	False
914_198	YES	2000.00	2000.00	False
914_200	YES	2000.00	2000.00	False
914_202	YES	2000.00	2000.00	False
914_204	YES	2000.00	2000.00	False
916_148	YES	2000.00	2000.00	False
916_150	YES	2000.00	2000.00	False
916_152	YES	2000.00	2000.00	False
916_154	YES	2000.00	2000.00	False
916_156	YES	2000.00	2000.00	False
916_158	YES	2000.00	2000.00	False
916_160	YES	2000.00	2000.00	False
916_162	YES	2000.00	2000.00	False
916_164	YES	2000.00	2000.00	False
916_166	YES	2000.00	2000.00	False
916_168	YES	2000.00	2000.00	False
916_170	YES	2000.00	2000.00	False
916_172	YES	2000.00	2000.00	False
916_174	YES	2000.00	2000.00	False
916_176	YES	2000.00	2000.00	False
916_178	YES	2000.00	2000.00	False
916_180	YES	2000.00	2000.00	False
916_182	YES	2000.00	2000.00	False
916_184	YES	2000.00	2000.00	False
916_186	YES	2000.00	2000.00	False
916_188	YES	2000.00	2000.00	False
916_190	YES	2000.00	2000.00	False
916_192	YES	2000.00	2000.00	False
916_194	YES	2000.00	2000.00	False
916_196	YES	2000.00	2000.00	False
916_198	YES	2000.00	2000.00	False
916_200	YES	2000.00	2000.00	False
916_202	YES	2000.00	2000.00	False
918_146	YES	2000.00	2000.00	False
918_148	YES	2000.00	2000.00	False
918_150	YES	2000.00	2000.00	False
918_152	YES	2000.00	2000.00	False
918_154	YES	2000.00	2000.00	False
918_156	YES	2000.00	2000.00	False

2.16 Report on Tiles - continued

Tile	Non-Skewed Tile	Width	Height	Overlap
918_158	YES	2000.00	2000.00	False
918_160	YES	2000.00	2000.00	False
918_162	YES	2000.00	2000.00	False
918_164	YES	2000.00	2000.00	False
918_166	YES	2000.00	2000.00	False
918_168	YES	2000.00	2000.00	False
918_170	YES	2000.00	2000.00	False
918_172	YES	2000.00	2000.00	False
918_174	YES	2000.00	2000.00	False
918_176	YES	2000.00	2000.00	False
918_178	YES	2000.00	2000.00	False
918_180	YES	2000.00	2000.00	False
918_182	YES	2000.00	2000.00	False
918_184	YES	2000.00	2000.00	False
918_186	YES	2000.00	2000.00	False
918_188	YES	2000.00	2000.00	False
918_190	YES	2000.00	2000.00	False
918_192	YES	2000.00	2000.00	False
918_194	YES	2000.00	2000.00	False
918_196	YES	2000.00	2000.00	False
918_198	YES	2000.00	2000.00	False
918_200	YES	2000.00	2000.00	False
920_146	YES	2000.00	2000.00	False
920_148	YES	2000.00	2000.00	False
920_150	YES	2000.00	2000.00	False
920_152	YES	2000.00	2000.00	False
920_154	YES	2000.00	2000.00	False
920_156	YES	2000.00	2000.00	False
920_158	YES	2000.00	2000.00	False
920_160	YES	2000.00	2000.00	False
920_162	YES	2000.00	2000.00	False
920_164	YES	2000.00	2000.00	False
920_166	YES	2000.00	2000.00	False
920_168	YES	2000.00	2000.00	False
920_170	YES	2000.00	2000.00	False
920_172	YES	2000.00	2000.00	False
920_174	YES	2000.00	2000.00	False
920_176	YES	2000.00	2000.00	False
920_178	YES	2000.00	2000.00	False
920_180	YES	2000.00	2000.00	False
920_182	YES	2000.00	2000.00	False
920_184	YES	2000.00	2000.00	False
920_186	YES	2000.00	2000.00	False
920_188	YES	2000.00	2000.00	False
920_190	YES	2000.00	2000.00	False
920_192	YES	2000.00	2000.00	False
920_194	YES	2000.00	2000.00	False
920_196	YES	2000.00	2000.00	False

2.16 Report on Tiles - continued

Tile	Non-Skewed Tile	Width	Height	Overlap
920_198	YES	2000.00	2000.00	False
922_146	YES	2000.00	2000.00	False
922_148	YES	2000.00	2000.00	False
922_150	YES	2000.00	2000.00	False
922_152	YES	2000.00	2000.00	False
922_154	YES	2000.00	2000.00	False
922_156	YES	2000.00	2000.00	False
922_158	YES	2000.00	2000.00	False
922_160	YES	2000.00	2000.00	False
922_162	YES	2000.00	2000.00	False
922_164	YES	2000.00	2000.00	False
922_166	YES	2000.00	2000.00	False
922_168	YES	2000.00	2000.00	False
922_170	YES	2000.00	2000.00	False
922_172	YES	2000.00	2000.00	False
922_174	YES	2000.00	2000.00	False
922_176	YES	2000.00	2000.00	False
922_178	YES	2000.00	2000.00	False
922_180	YES	2000.00	2000.00	False
922_182	YES	2000.00	2000.00	False
922_184	YES	2000.00	2000.00	False
922_186	YES	2000.00	2000.00	False
922_188	YES	2000.00	2000.00	False
922_190	YES	2000.00	2000.00	False
922_192	YES	2000.00	2000.00	False
922_194	YES	2000.00	2000.00	False
922_196	YES	2000.00	2000.00	False
924_144	YES	2000.00	2000.00	False
924_146	YES	2000.00	2000.00	False
924_148	YES	2000.00	2000.00	False
924_150	YES	2000.00	2000.00	False
924_152	YES	2000.00	2000.00	False
924_154	YES	2000.00	2000.00	False
924_156	YES	2000.00	2000.00	False
924_158	YES	2000.00	2000.00	False
924_160	YES	2000.00	2000.00	False
924_162	YES	2000.00	2000.00	False
924_164	YES	2000.00	2000.00	False
924_166	YES	2000.00	2000.00	False
924_168	YES	2000.00	2000.00	False
924_170	YES	2000.00	2000.00	False
924_172	YES	2000.00	2000.00	False
924_174	YES	2000.00	2000.00	False
924_176	YES	2000.00	2000.00	False
924_178	YES	2000.00	2000.00	False
924_180	YES	2000.00	2000.00	False
924_182	YES	2000.00	2000.00	False
924_184	YES	2000.00	2000.00	False

2.16 Report on Tiles - continued

Tile	Non-Skewed Tile	Width	Height	Overlap
924_186	YES	2000.00	2000.00	False
924_188	YES	2000.00	2000.00	False
924_190	YES	2000.00	2000.00	False
924_192	YES	2000.00	2000.00	False
924_194	YES	2000.00	2000.00	False
926_144	YES	2000.00	2000.00	False
926_146	YES	2000.00	2000.00	False
926_148	YES	2000.00	2000.00	False
926_150	YES	2000.00	2000.00	False
926_152	YES	2000.00	2000.00	False
926_154	YES	2000.00	2000.00	False
926_156	YES	2000.00	2000.00	False
926_158	YES	2000.00	2000.00	False
926_160	YES	2000.00	2000.00	False
926_162	YES	2000.00	2000.00	False
926_164	YES	2000.00	2000.00	False
926_166	YES	2000.00	2000.00	False
926_168	YES	2000.00	2000.00	False
926_170	YES	2000.00	2000.00	False
926_172	YES	2000.00	2000.00	False
926_174	YES	2000.00	2000.00	False
926_176	YES	2000.00	2000.00	False
926_178	YES	2000.00	2000.00	False
926_180	YES	2000.00	2000.00	False
926_182	YES	2000.00	2000.00	False
926_184	YES	2000.00	2000.00	False
926_186	YES	2000.00	2000.00	False
926_188	YES	2000.00	2000.00	False
926_190	YES	2000.00	2000.00	False
926_192	YES	2000.00	2000.00	False
928_144	YES	2000.00	2000.00	False
928_146	YES	2000.00	2000.00	False
928_148	YES	2000.00	2000.00	False
928_150	YES	2000.00	2000.00	False
928_152	YES	2000.00	2000.00	False
928_154	YES	2000.00	2000.00	False
928_156	YES	2000.00	2000.00	False
928_158	YES	2000.00	2000.00	False
928_160	YES	2000.00	2000.00	False
928_162	YES	2000.00	2000.00	False
928_164	YES	2000.00	2000.00	False
928_166	YES	2000.00	2000.00	False
928_168	YES	2000.00	2000.00	False
928_170	YES	2000.00	2000.00	False
928_172	YES	2000.00	2000.00	False
928_174	YES	2000.00	2000.00	False
928_176	YES	2000.00	2000.00	False
928_178	YES	2000.00	2000.00	False

2.16 Report on Tiles - continued

Tile	Non-Skewed Tile	Width	Height	Overlap
928_180	YES	2000.00	2000.00	False
928_182	YES	2000.00	2000.00	False
928_184	YES	2000.00	2000.00	False
928_186	YES	2000.00	2000.00	False
928_188	YES	2000.00	2000.00	False
928_190	YES	2000.00	2000.00	False
930_144	YES	2000.00	2000.00	False
930_146	YES	2000.00	2000.00	False
930_148	YES	2000.00	2000.00	False
930_150	YES	2000.00	2000.00	False
930_152	YES	2000.00	2000.00	False
930_154	YES	2000.00	2000.00	False
930_156	YES	2000.00	2000.00	False
930_158	YES	2000.00	2000.00	False
930_160	YES	2000.00	2000.00	False
930_162	YES	2000.00	2000.00	False
930_164	YES	2000.00	2000.00	False
930_166	YES	2000.00	2000.00	False
930_168	YES	2000.00	2000.00	False
930_170	YES	2000.00	2000.00	False
930_172	YES	2000.00	2000.00	False
930_174	YES	2000.00	2000.00	False
930_176	YES	2000.00	2000.00	False
930_178	YES	2000.00	2000.00	False
930_180	YES	2000.00	2000.00	False
930_182	YES	2000.00	2000.00	False
930_184	YES	2000.00	2000.00	False
930_186	YES	2000.00	2000.00	False
930_188	YES	2000.00	2000.00	False
932_144	YES	2000.00	2000.00	False
932_146	YES	2000.00	2000.00	False
932_148	YES	2000.00	2000.00	False
932_150	YES	2000.00	2000.00	False
932_152	YES	2000.00	2000.00	False
932_154	YES	2000.00	2000.00	False
932_156	YES	2000.00	2000.00	False
932_158	YES	2000.00	2000.00	False
932_160	YES	2000.00	2000.00	False
932_162	YES	2000.00	2000.00	False
932_164	YES	2000.00	2000.00	False
932_166	YES	2000.00	2000.00	False
932_168	YES	2000.00	2000.00	False
932_170	YES	2000.00	2000.00	False
932_172	YES	2000.00	2000.00	False
932_174	YES	2000.00	2000.00	False
932_176	YES	2000.00	2000.00	False
932_178	YES	2000.00	2000.00	False
932_180	YES	2000.00	2000.00	False

2.16 Report on Tiles - continued

Tile	Non-Skewed Tile	Width	Height	Overlap
932_182	YES	2000.00	2000.00	False
932_184	YES	2000.00	2000.00	False
932_186	YES	2000.00	2000.00	False
934_144	YES	2000.00	2000.00	False
934_146	YES	2000.00	2000.00	False
934_148	YES	2000.00	2000.00	False
934_150	YES	2000.00	2000.00	False
934_152	YES	2000.00	2000.00	False
934_154	YES	2000.00	2000.00	False
934_156	YES	2000.00	2000.00	False
934_158	YES	2000.00	2000.00	False
934_160	YES	2000.00	2000.00	False
934_162	YES	2000.00	2000.00	False
934_164	YES	2000.00	2000.00	False
934_166	YES	2000.00	2000.00	False
934_168	YES	2000.00	2000.00	False
934_170	YES	2000.00	2000.00	False
934_172	YES	2000.00	2000.00	False
934_174	YES	2000.00	2000.00	False
934_176	YES	2000.00	2000.00	False
934_178	YES	2000.00	2000.00	False
934_180	YES	2000.00	2000.00	False
934_182	YES	2000.00	2000.00	False
934_184	YES	2000.00	2000.00	False
936_144	YES	2000.00	2000.00	False
936_146	YES	2000.00	2000.00	False
936_148	YES	2000.00	2000.00	False
936_150	YES	2000.00	2000.00	False
936_152	YES	2000.00	2000.00	False
936_154	YES	2000.00	2000.00	False
936_156	YES	2000.00	2000.00	False
936_158	YES	2000.00	2000.00	False
936_160	YES	2000.00	2000.00	False
936_162	YES	2000.00	2000.00	False
936_164	YES	2000.00	2000.00	False
936_166	YES	2000.00	2000.00	False
936_168	YES	2000.00	2000.00	False
936_170	YES	2000.00	2000.00	False
936_172	YES	2000.00	2000.00	False
936_174	YES	2000.00	2000.00	False
936_176	YES	2000.00	2000.00	False
936_178	YES	2000.00	2000.00	False
936_180	YES	2000.00	2000.00	False
936_182	YES	2000.00	2000.00	False
938_144	YES	2000.00	2000.00	False
938_146	YES	2000.00	2000.00	False
938_148	YES	2000.00	2000.00	False
938_150	YES	2000.00	2000.00	False

2.16 Report on Tiles - continued

Tile	Non-Skewed Tile	Width	Height	Overlap
938_152	YES	2000.00	2000.00	False
938_154	YES	2000.00	2000.00	False
938_156	YES	2000.00	2000.00	False
938_158	YES	2000.00	2000.00	False
938_160	YES	2000.00	2000.00	False
938_162	YES	2000.00	2000.00	False
938_164	YES	2000.00	2000.00	False
938_166	YES	2000.00	2000.00	False
938_168	YES	2000.00	2000.00	False
938_170	YES	2000.00	2000.00	False
938_172	YES	2000.00	2000.00	False
938_174	YES	2000.00	2000.00	False
938_176	YES	2000.00	2000.00	False
938_178	YES	2000.00	2000.00	False
938_180	YES	2000.00	2000.00	False

Skipped Tests

- 1.3 Report on Point Density and NPS per Flight Line
- 1.5 Overview of Data Voids
- 1.6 Overview of Spatial Distribution Verification
- 1.7 Overview of Scan Angles Exceeding Limitations
- 1.9 Overview of Flight Line Separation (Relative Accuracy)
- 1.10 Flight Line Coverage
- 1.11 Report on Collection Area
- 1.12 Report on Collection Conditions
- 2.2 Report on Waveform Data
- 2.7 Report on LAS File Size
- 2.8 Report on File Source ID
- 2.10 Report on Swath Coverage
- 2.13 Report on Positional Accuracy Validation

USGS QC Module Input Requirements Matrix

Test number	Boresighted LAS (Swath Data)	Classified LAS (Tiled Data)	Shapefile Tile Scheme	Shapefile Boundary	Shapefile SBET(s)	NPS	LiDAR Check Points	Project Name	Description	Logo	Output Folder	PDF Name
0.0		X	X					X	O	O	X	X
1.1	X	X						X	O	O	X	X
1.2	X	X						X	O	O	X	X
1.3	X			O				X	O	O	X	X
1.4		X	X					X	O	O	X	X
1.5	X			O		X		X	O	O	X	X
1.6	X			O		X		X	O	O	X	X
1.7	X			O	X	X		X	O	O	X	X
1.8	X	X					X	X	O	O	X	X
1.9	X			O				X	O	O	X	X
1.10	X			O		X		X	O	O	X	X
1.11	X			X				X	O	O	X	X
1.12					X			X	O	O	X	X
2.1	X	X						X	O	O	X	X
2.2	X	X						X	O	O	X	X
2.3	X	X						X	O	O	X	X
2.4	X	X						X	O	O	X	X
2.5	X	X						X	O	O	X	X
2.6	X	X						X	O	O	X	X
2.7	X							X	O	O	X	X
2.8	X							X	O	O	X	X
2.9	X	X						X	O	O	X	X
2.10	X			X				X	O	O	X	X
2.11	X	X						X	O	O	X	X
2.12	X	X						X	O	O	X	X
2.13	X	X		X		X	X	X	O	O	X	X
2.14		X				X		X	O	O	X	X
2.15		X						X	O	O	X	X
2.16			X					X	O	O	X	X

X = Required

X = Will use Classified LAS if available, else Boresighted (Swath) LAS

O = Optional

O = Optional for single-area density reporting, but required for multi-area (multiple boundary) reporting of individual and aggregate areas