



## **FUGRO GEOSPATIAL, INC.**

### **Collection Report**

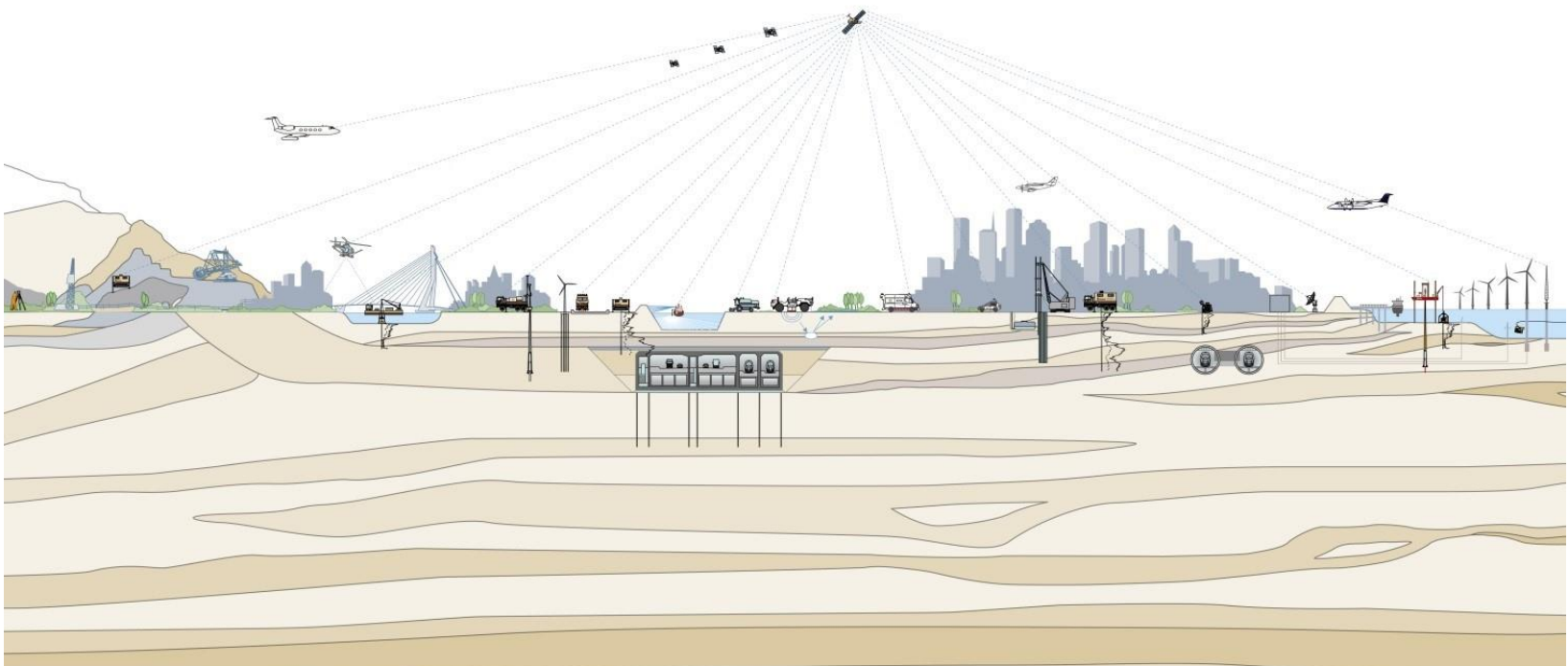
**TX\_Matagorda Bay\_2018\_D18**

Prepared for:

United States Geological Survey  
1400 Independence Road  
Rolla, MO 65401  
(573) 308-3689

September 17, 2019

USGS Contract: G17PC00015  
USGS Task Order: 140G0218F0088





Fugro was tasked with planning, acquiring, processing, and producing derivative products of high resolution lidar data (QL2+) collected at an aggregate nominal pulse spacing (ANPS) of 0.5 meters (4ppsm), including overlap, over coastal Texas along Matagorda Bay. The area of interest (AOI) covers approximately 705 square miles. A 100-meter buffer was added to the AOI; all products will be generated to the limit of this buffered boundary.

Lidar data, and derivative products produced in compliance with the task order will be based on the **“U.S. Geological Survey National Geospatial Program Lidar Base Specification Version 1.2”**.

The acquisition occurred during the acceptable collection windows that existed between 01/24/2019 and 01/29/2019.

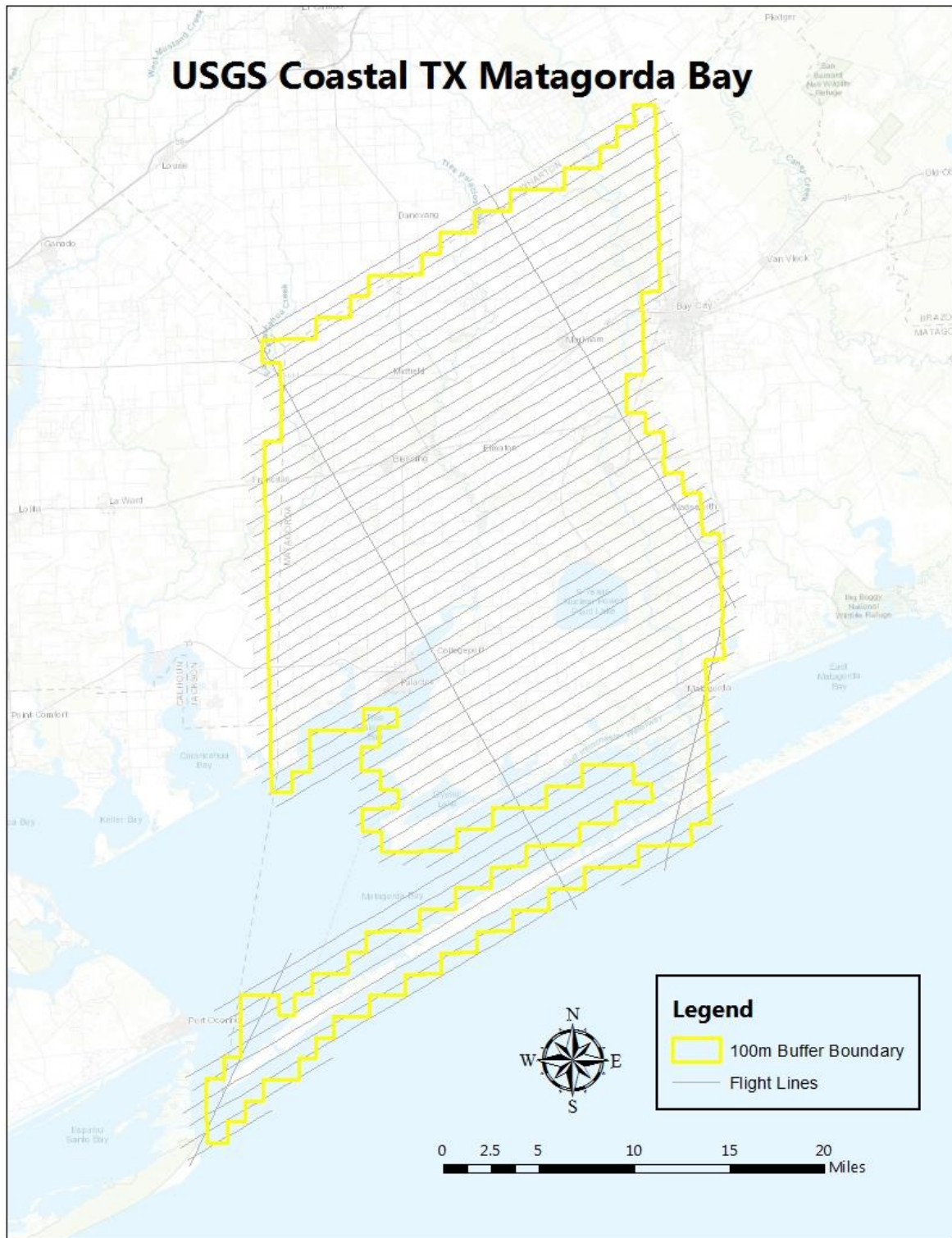


Figure 1: Flight plan



## USGS COLLECTION REPORT

---

The following is detail on lidar acquisition covering the Matagorda Bay AOI buffered boundary.

<b>Collections:</b>	7
<b>Collection Dates:</b>	January 24 <sup>th</sup> – 29 <sup>th</sup> , 2019
<b>Field of View (FOV):</b>	29 deg
<b>Average Point Density (planned):</b>	4 ppsm
<b>Flight Level(s) AMT:</b>	9100 ft
<b>Sensor Type(s):</b>	Leica ALS80
<b>Sensor Serial Number(s):</b>	130, 133

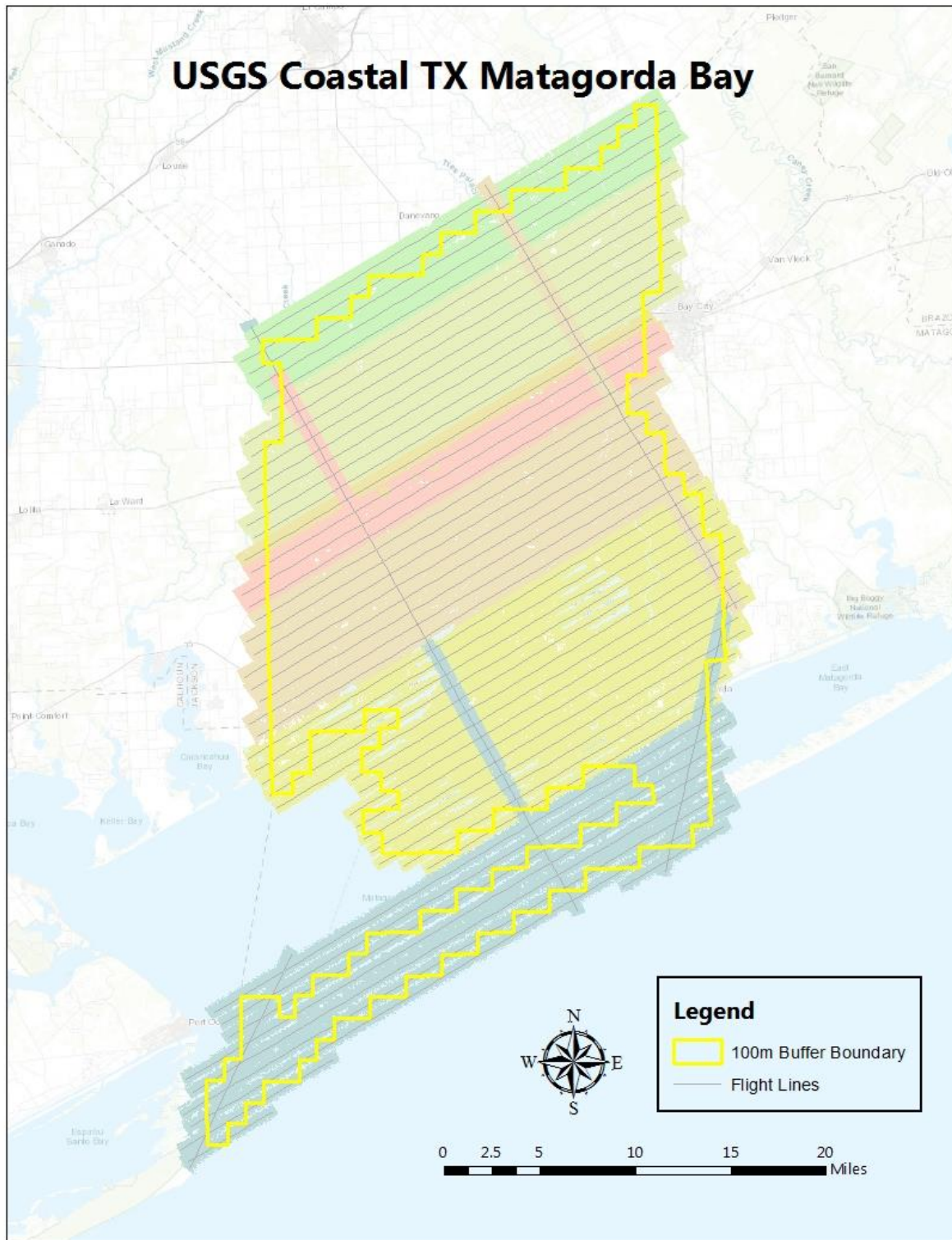


Figure 2: Executed Collection Footprints

All acquired lidar data was assessed and accepted for processing.



**USGS  
COLLECTION REPORT**

---

Below are the acquisition logs and GPS plots from the collections covering the Matagorda Bay buffered boundary:



USGS  
COLLECTION REPORT



Acquisition and Processing details ----- (January 24, 2019)

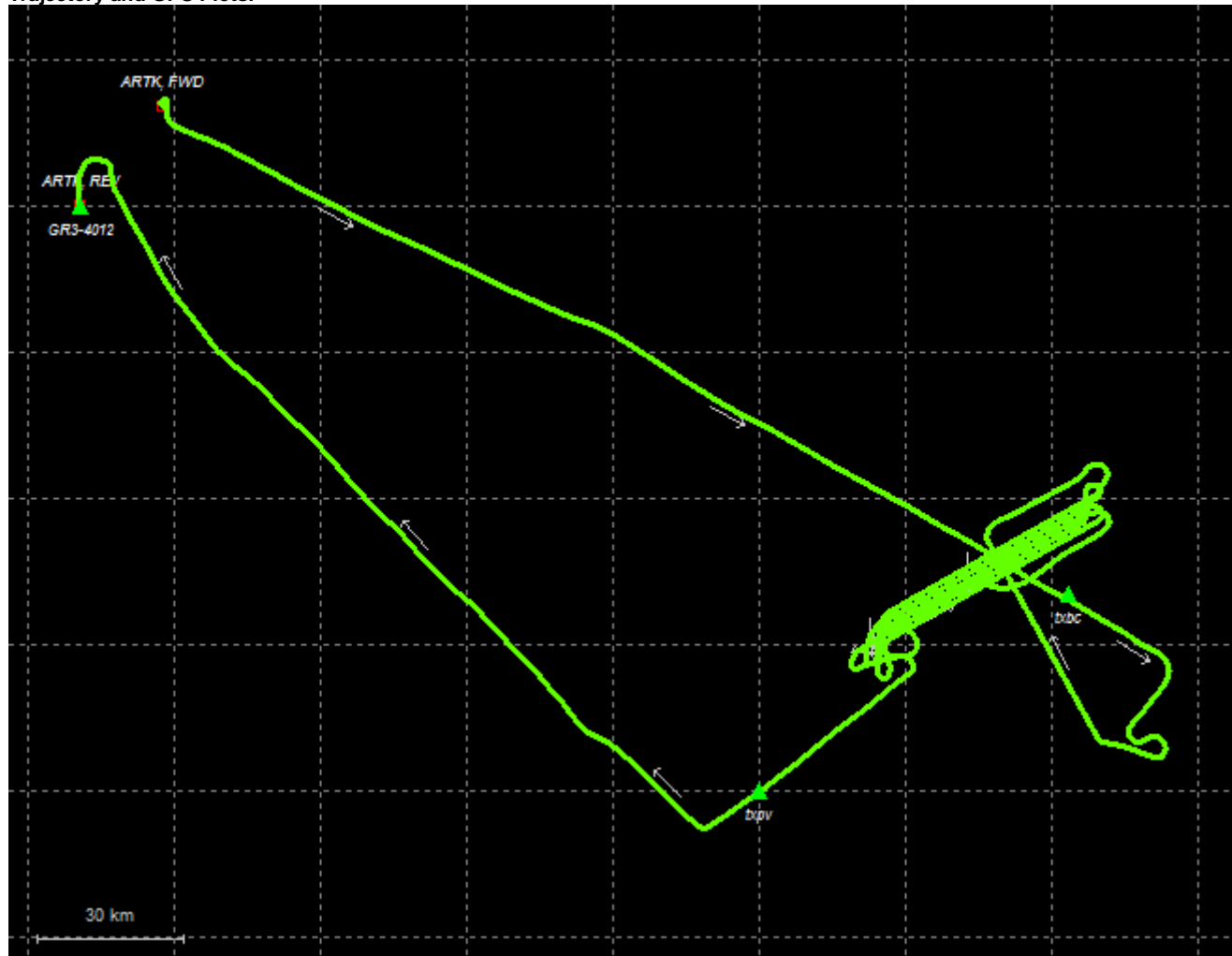
Log: 190124\_133\_33780026\_01

Menu		19.023		Lift Begin			Lift End			Fit	Fit	Hobbs	ALS Flight Log AC80-44-00-02
1	KHYI	21:05	8153.9	KBAZ	1:20	8158.5	4:15	4:25	4.6	0900-Production			
2													
3													

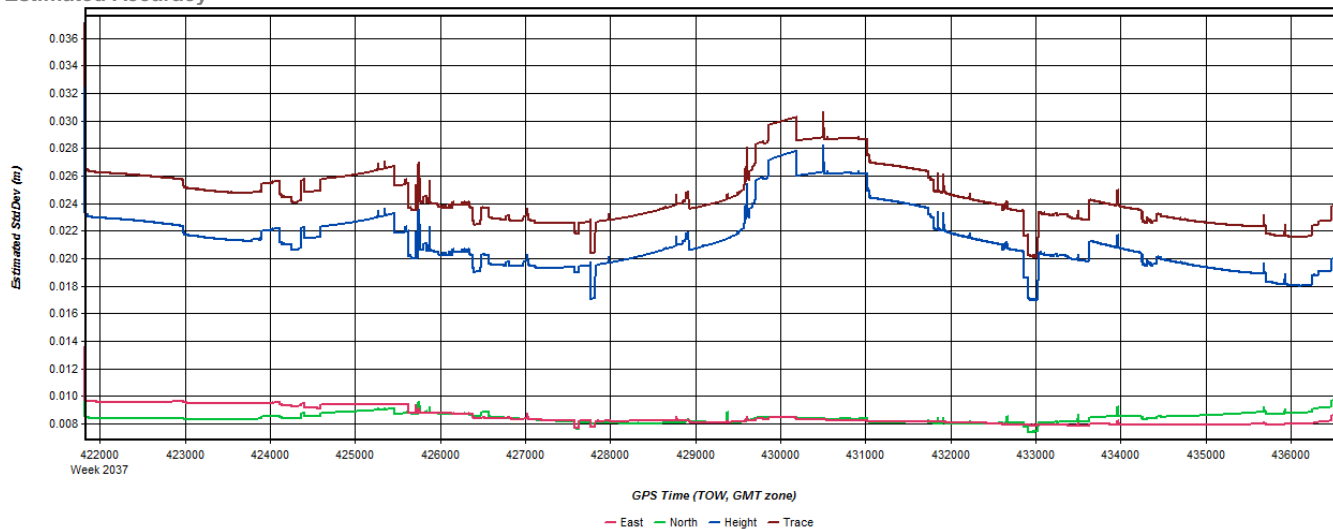
FUGRO		Fugro USA Land, Inc.		System		Unit	IMU	PIA	SW1	SW2-Gain	Aper	AutoScan	Ground Temp °C	Min Range Gate	Data Logger Drive	
33780026		US Coastal TX Matagorda Bay		ALS80		133	uRS	6		255	60°	Yes	17.0 10.0	8718	MM70-04	
Flight Date		GPS Day		Lift	Sun°		Solar Times (UTC)		Laser Power		Pattern		Flying Temp °C		Max Range Gate	Download Drive
24-Jan-19		19-024		1	NA		NA		70%		Triangle		0.0 0.0		9615	NS1TB-65
Mission ID (yyymmdd_Sen_Job_Lift)				Aircraft	Airport ID	FMS	UTC	AMT (ft)	Speed	Scan Hz	Pulse Rate	FOV	km/WPT	Altm Setting	Shipping Track	
190124_133_33780026_01				N76JN	KBAZ	FCMS	9,101	150	49.0	610,000	29	1.668	30.12 30.12			
Pilot #1		Pilot #2		Operator #1			Operator #2									
Randy Green		Maison Collins		Adam Mueller												
Base 1 ID	Location	Rec ID	Ant ID	ARP (m)	Start Time (UTC)	Stop Time (UTC)	GPS Filename		Operator		Data					
FUGI 8003	KBAZ	Unit 4	Unit 4	1.8	24-Jan-19 14:05	25-Jan-19 01:25	GR3-40124o		Adam Mueller		With AB					
Base 2 ID	Location	Rec ID	Ant ID	ARP (m)	Start Time (UTC)	Stop Time (UTC)	GPS Filename		Operator		Data					
TXMG CORS	TX				CORS		CORS									
Base 3 ID	Location	Rec ID	Ant ID	ARP (m)	Start Time (UTC)	Stop Time (UTC)	GPS Filename		Operator		Data					
TXPV CORS	TX				CORS		CORS									

Area	Flight #		Wpt		Distance		UTC		Fit	Altitude (GPS)	Speed (knots)	Scan Rate	Comments and Conditions	SVs	PDOP
	FGI	Client's	From	To	Begin	End	Start	End							
							22:04:50	22:09:50					Over Flight TXMG CORS	24	1.1
							22:14:48	22:17:19					S Turn	24	1.1
MataTX4p	53		1	26	0	41.7	22:21:51	22:31:21	N	9012	145	49.0	Cross line	25	1.0
	49		25	1	40	0	22:39:58	22:49:37	W	9062	135	49.0		23	1.2
	48		1	25	0	40	22:55:07	23:04:25	E	9062	150	49.0	speeds up to 155 at times due to winds	23	1.2
	48		26	16	41.7	25	23:09:02	23:14:09	W	9062	130	49.0	Calibration line	24	1.2
	47		26	1	41.7	0	23:22:08	23:32:22	W	9062	135	49.0		24	1.2
	46		1	26	0	41.7	23:46:29	23:55:58	E	9012	148	49.0	speeds up to 153 at times due to winds	24	1.3
	45		25	1	40	0	23:59:58	00:09:31	W	9012	140	49.0	little turbulence	24	1.2
							00:09:58	00:12:00					S Turn	24	1.3
							00:17:50	00:22:50					Over Flight TXPV CORS	24	1.2
							01:13:00	01:16:00					3 min Ground Static at KBAZ	24	1.1

Trajectory and GPS Plots:



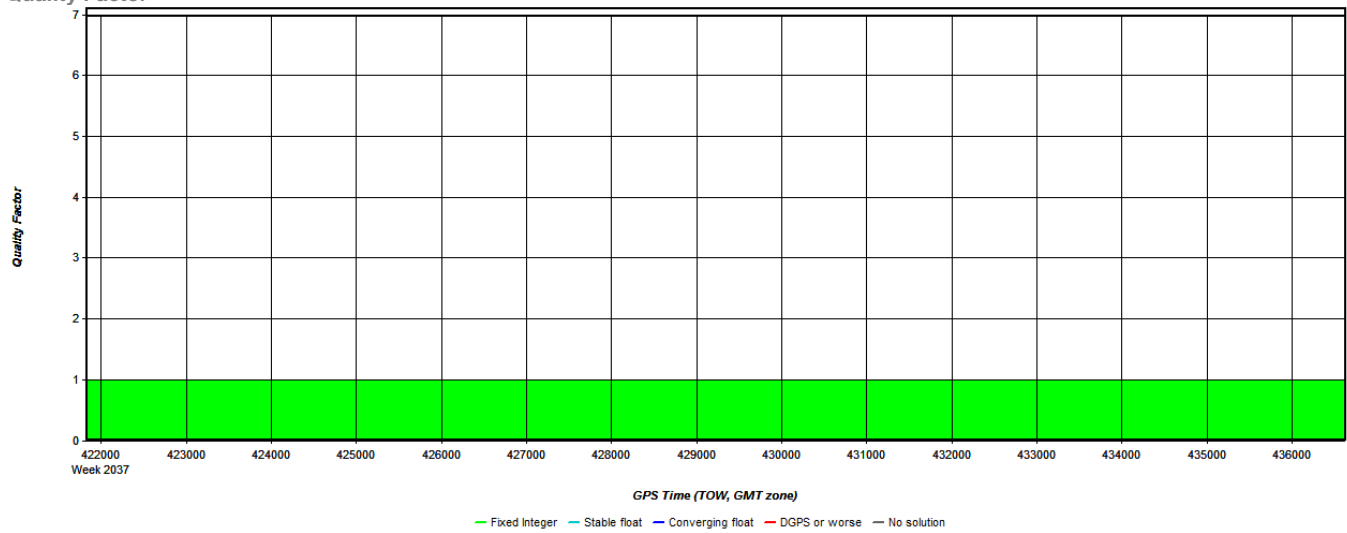
Estimated Accuracy



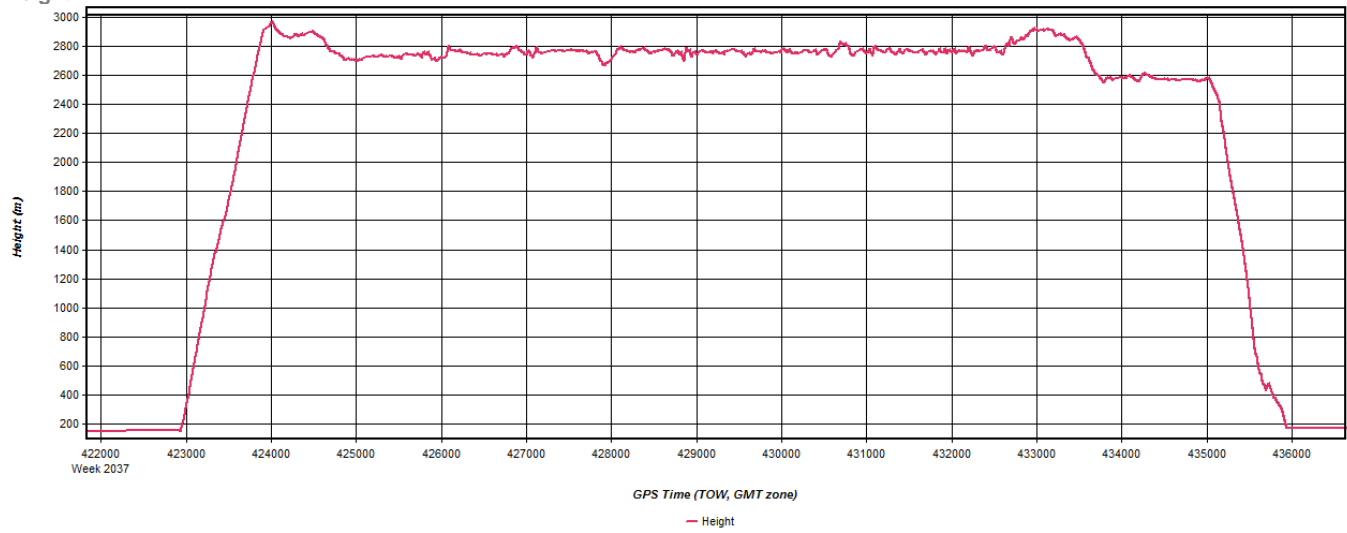


# USGS COLLECTION REPORT

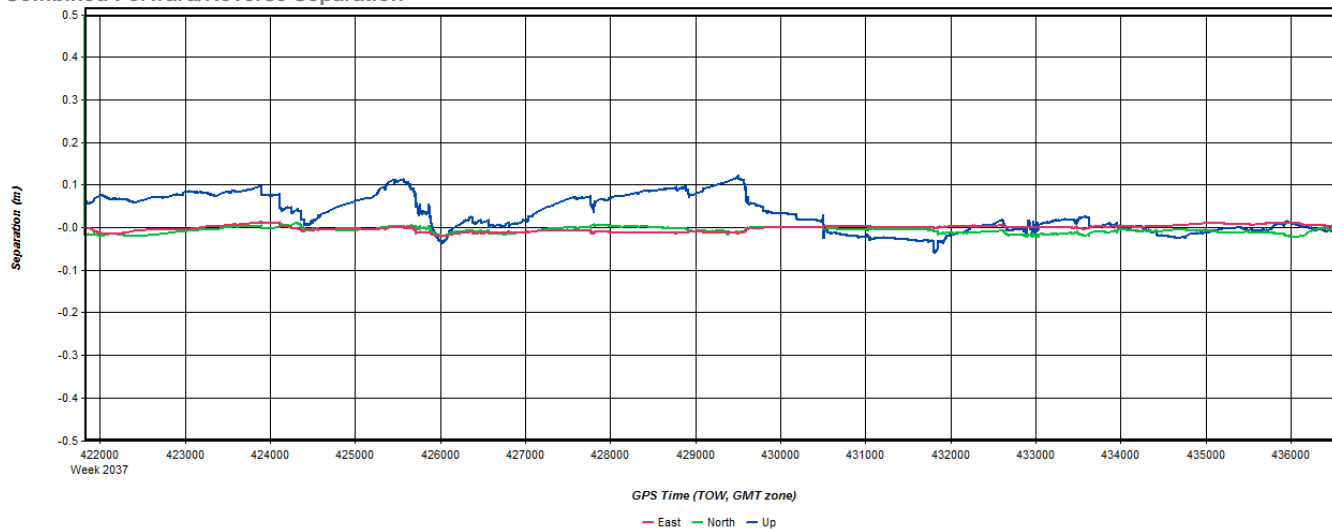
## Quality Factor



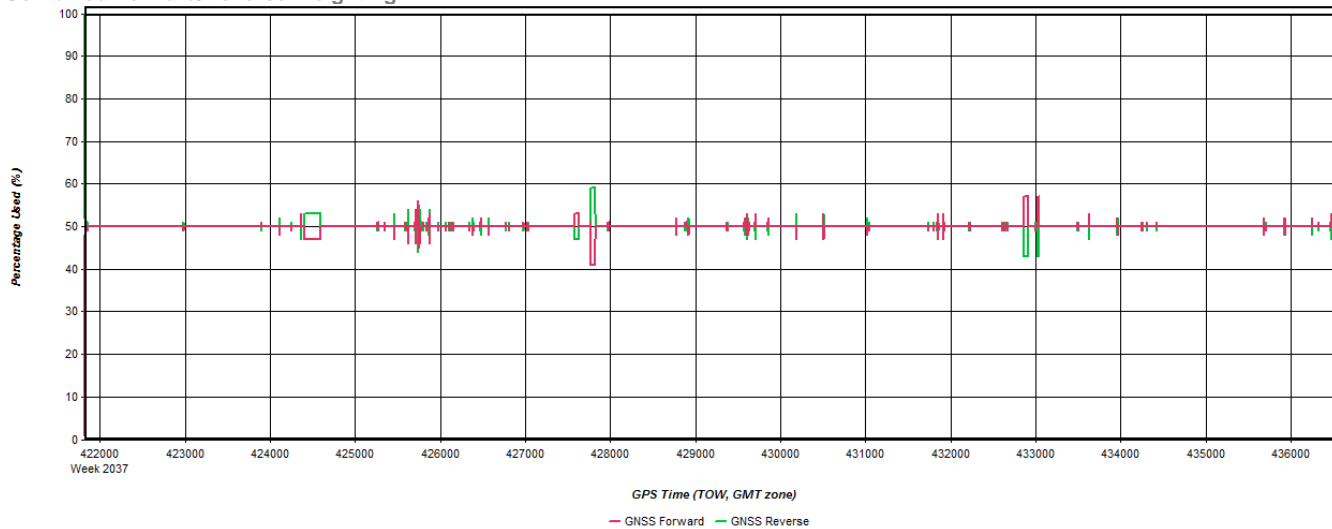
## Height



Combined Forward/Reverse Separation

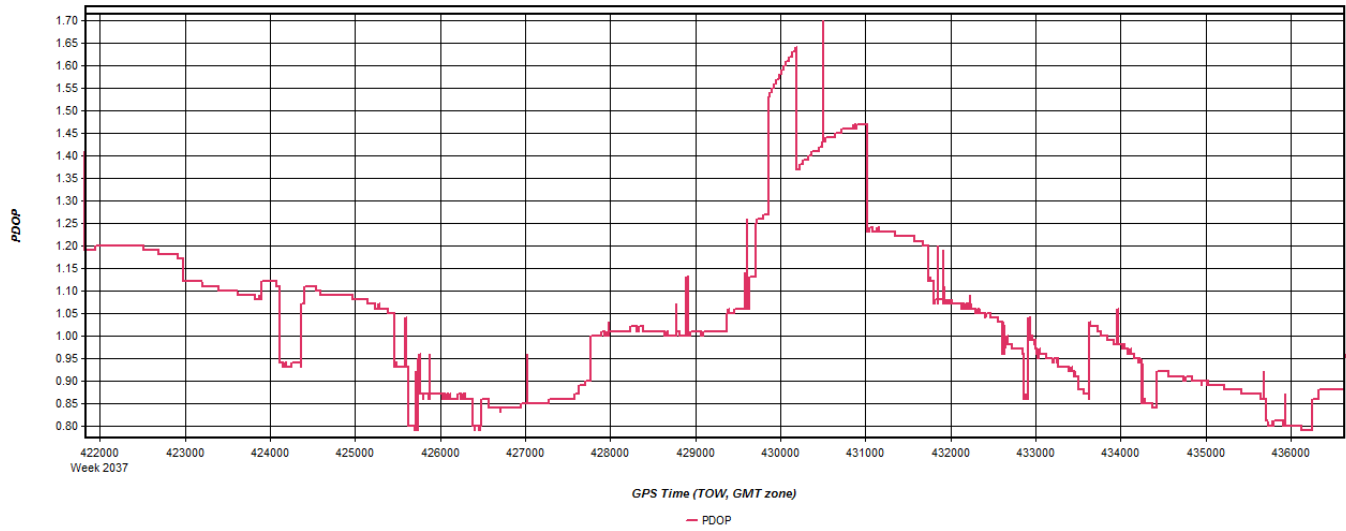


Combined Forward/Reverse Weighting

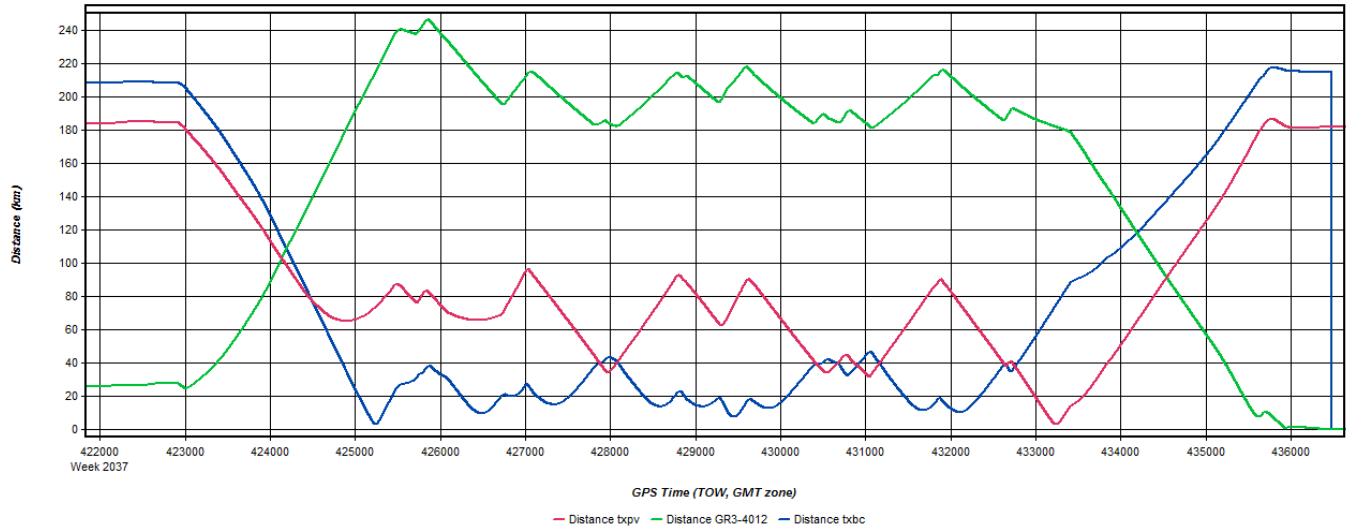


# USGS COLLECTION REPORT

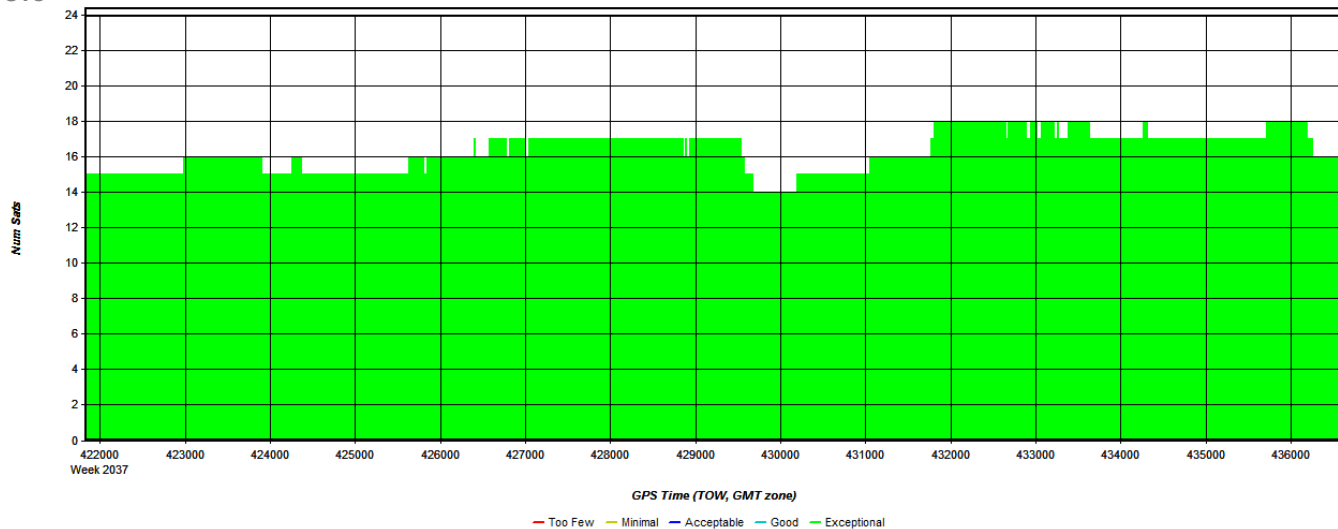
## PDOP



## Distance from Base



SVs





Acquisition and Processing details ----- (January 25, 2019)

Log: 190125\_130\_33780026\_01

Menu		18.165			Lift Begin			Lift End			Flt	Flt	Hobbs	Activity
		Airport	Chocks	Hobbs	Airport	Chocks	Hobbs	Duration	Hrs	Hrs				
1	KBAZ	15:38	1356.3	KLBX	20:09	1360.5	4:31	4.50	4.2	0900-Production				
2														
3														

FUGRO		Fugro USA Land, Inc.		ALS		Flight Log		AC80-44-00-02	
-------	--	----------------------	--	-----	--	------------	--	---------------	--

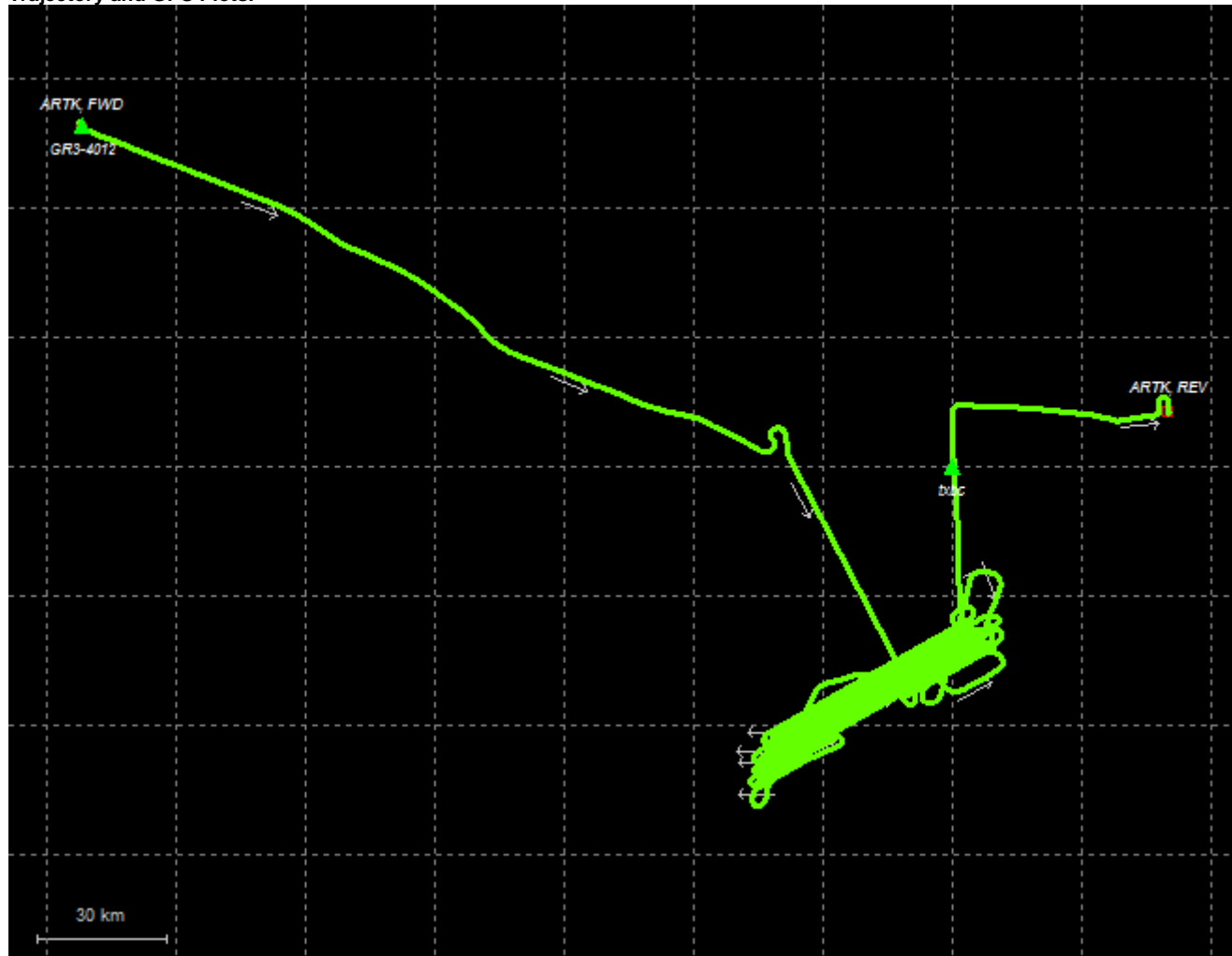
  

FGI Job #	Project Name			System	Unit	IMU	PA	SW1	SW2-Gain	Aper	AutoScan	Ground Temp °C		Min Range Gate	Data Logger Drive
33780026	USGS Coastal TX Matagorda Bay			ALS80	130	uIRS	6					9.0	16.0	2657	LG101
Flight Date	GPS Day	Lift		Sun*	Solar Times (UTC)		Laser Power	Pattern	Flying Temp °C		Max Range Gate	Download Drive			
25-Jan-19	19-025	1					70%	Triangle	-4.0 -2.0		2931	NS1TB-73			
Mission ID (yymmdd_Sen_Job_Lift)		Aircraft	Airport ID	FMS	UTC	AMT (ft)	Speed	Scan Hz	Pulse Rate	FOV	kmWPT	Altitude Setting		Shipping Track	
190125_130_33780026_01		N97HC	KBAZ	CCNS 8	-6	9,101	150	53.0	610,000	29	1.668	30.31 30.27		7743 1867 4731	
Pilot #1		Pilot #2		Operator #1		Operator #2									
Grant Cassell				David Verhey											
Base 1 ID	Location		Rec ID	Ant ID	ARP (m)	Start Time (UTC)		Stop Time (UTC)		GPS Filename		Operator		Data	
FGI 8003	KBAZ		Unit 4	U4	1.8	25-Jan-19 14:58		25-Jan-19 21:33		GR3-40125o		Adam Mueller		FTP	
Base 2 ID	Location		Rec ID	Ant ID	ARP (m)	Start Time (UTC)		Stop Time (UTC)		GPS Filename		Operator		Data	
TXBC	TXBC											CORS			

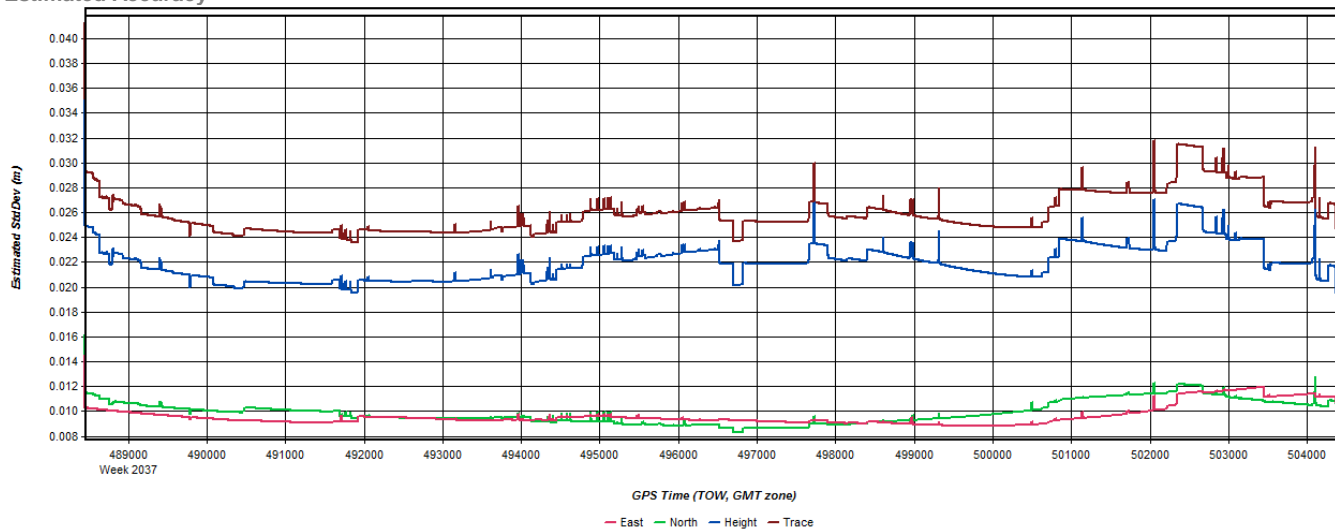
  

Area	Flight #		Wpt		Distance		UTC		Flt	Altitude (GPS)	Speed (knots)	Scan Rate	Comments and Conditions	SVs	PDOP
	FGI	Client's	From	To	Begin	End	Start	End							
							15:40:56	15:45:56					Ground Static at KBAZ	29	1.0
							16:33:55	16:36:07					S-Turn	26	1.1
MataTX4p	51	35	1	56.7	0	16:38:46	16:51:50	149.1	9047	142			Tie line in entirety; open water 26-20,14-0 km	27	1.1
	50	13	1	20	0	16:59:58	17:04:48	203.8	9055	137			Tie line in entirety; open water entire line	24	1.2
	1	1	6	0	8.3	17:08:21	17:10:28	57.5	9036	142			Open water entire line	25	1.2
	2	10	1	15	0	17:14:01	17:17:52	237.6	9039	128			Majority open water 15-4 km	25	1.2
	4	1	33	0	53.4	17:20:16	17:32:38	57.5	9012	140			Majority open water 1-50	24	1.2
	4	33	23	53.4	36.7	17:35:27	17:38:29	238.0	9044	133			Calibration Line, abandoned due to lack of land	24	1.3
	3	7	1	10	0	17:43:52	17:46:29	238.0	9004	135			Open water entire line	23	1.4
	52	1	15	0	23.4	17:49:15	18:13:39	11.8	8977	138			Tie line in entirety; majority open water km 0-4 km	24	1.2
	5	33	1	53.4	0	18:00:50	18:13:22	238.0	9000	133			Majority open water 42-15 km	24	1.2
	6	1	32	0	51.7	18:15:53	18:27:56	57.5	9031	144				23	1.2
	6	32	22	51.7	35	18:31:11	18:35:20	238	9078	134			Calibration line	21	1.2
	7	33	1	53.4	0	18:43:20	18:56:00	237.9	9014	137				19	1.3
	8	1	30	0	48.4	18:59:14	19:10:29	57.5	8998	139				19	1.2
	9	31	1	50	0	19:14:02	19:26:10	238.0	9048	135				18	1.3
	10	1	31	0	50	19:28:32	19:40:08	57.5	9036	143				19	1.3
						19:40:12	19:42:53						S-Turn	18	1.5
						19:46:54	19:51:54						Overflight of CORS at TXBC	20	1.2

Trajectory and GPS Plots:

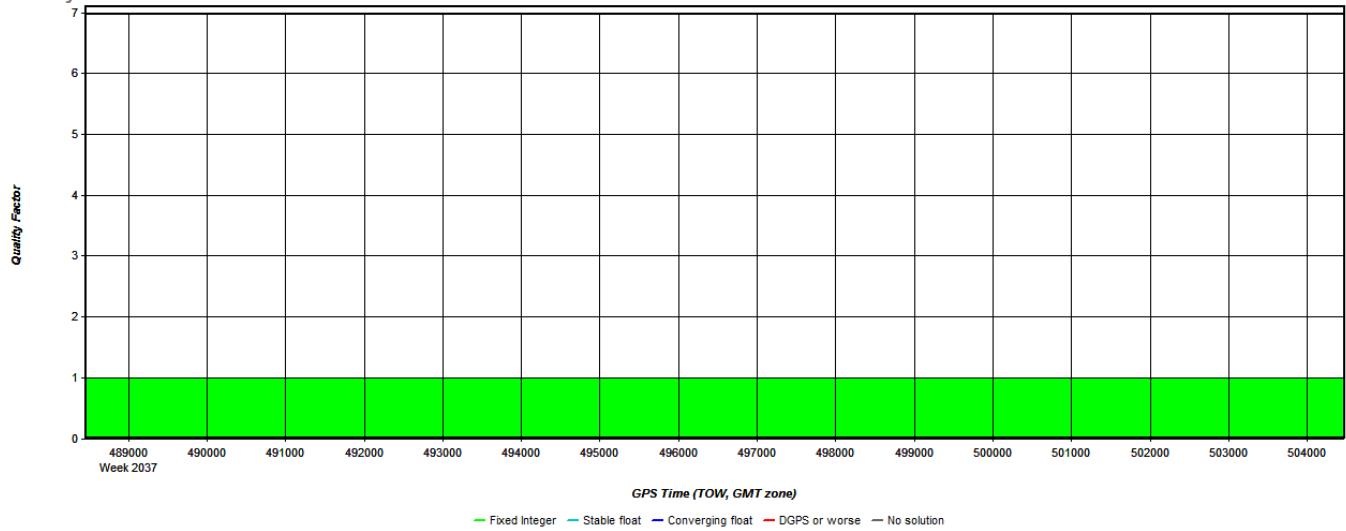


Estimated Accuracy

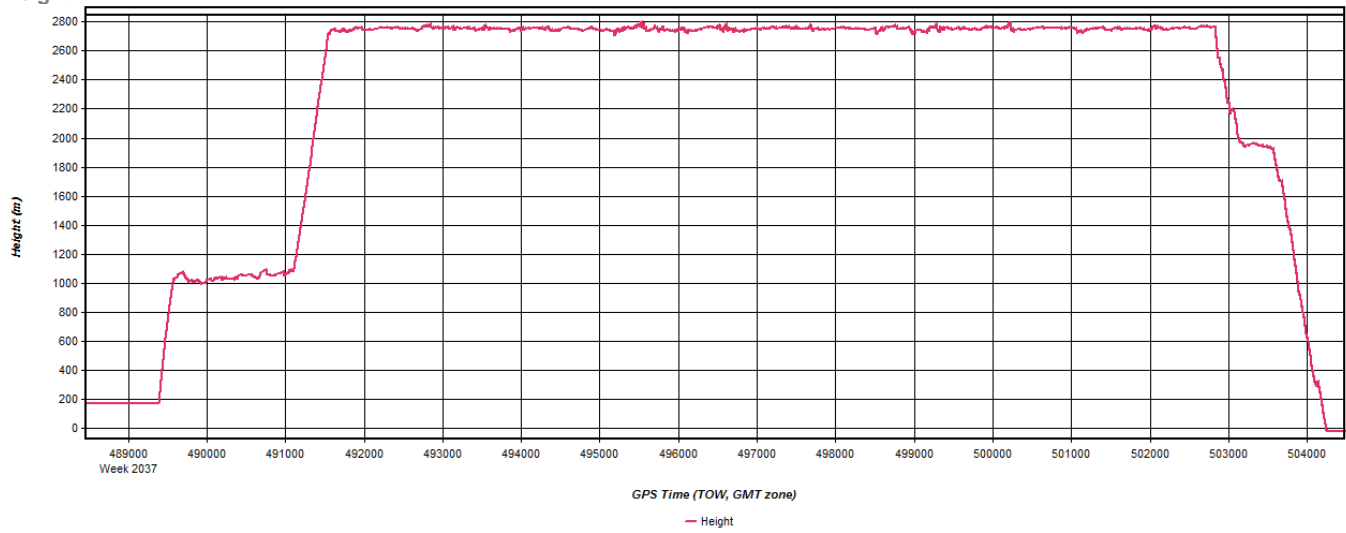


# USGS COLLECTION REPORT

## Quality Factor

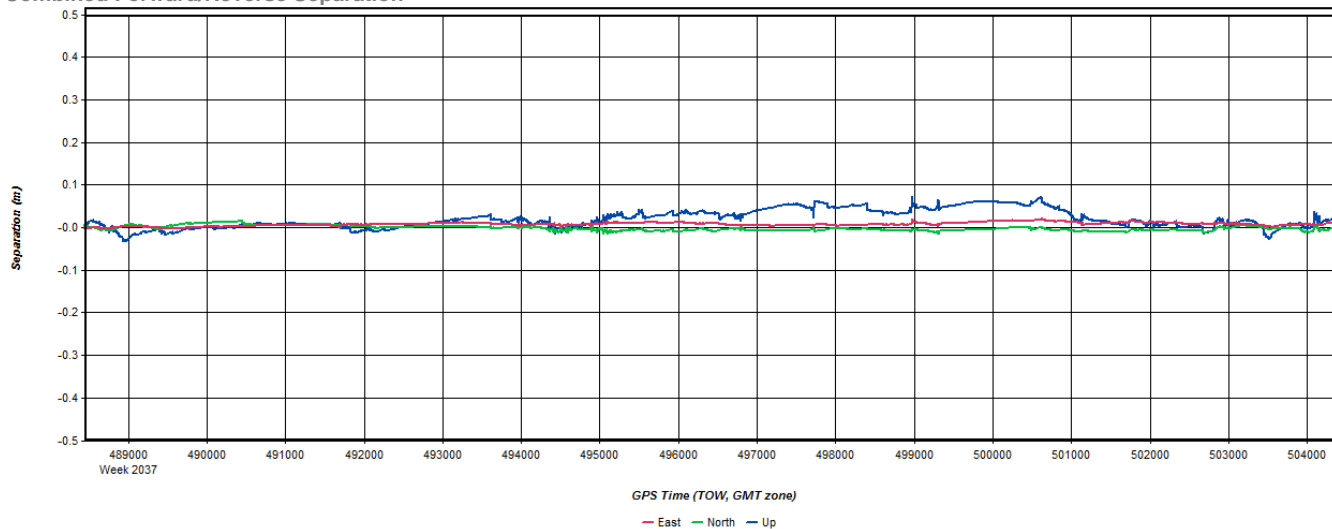


## Height

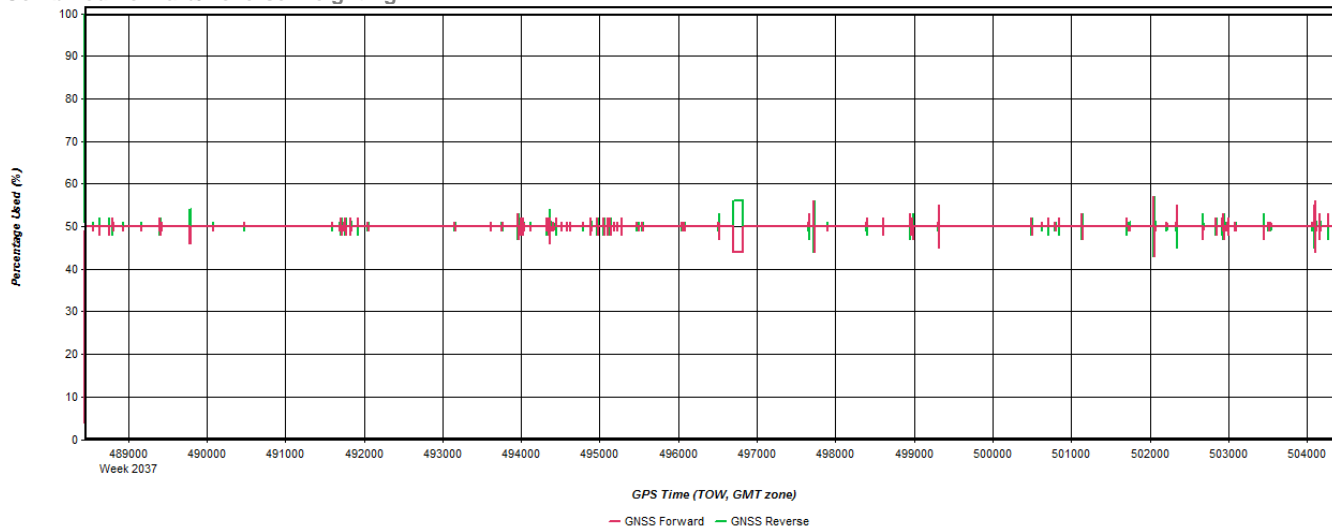




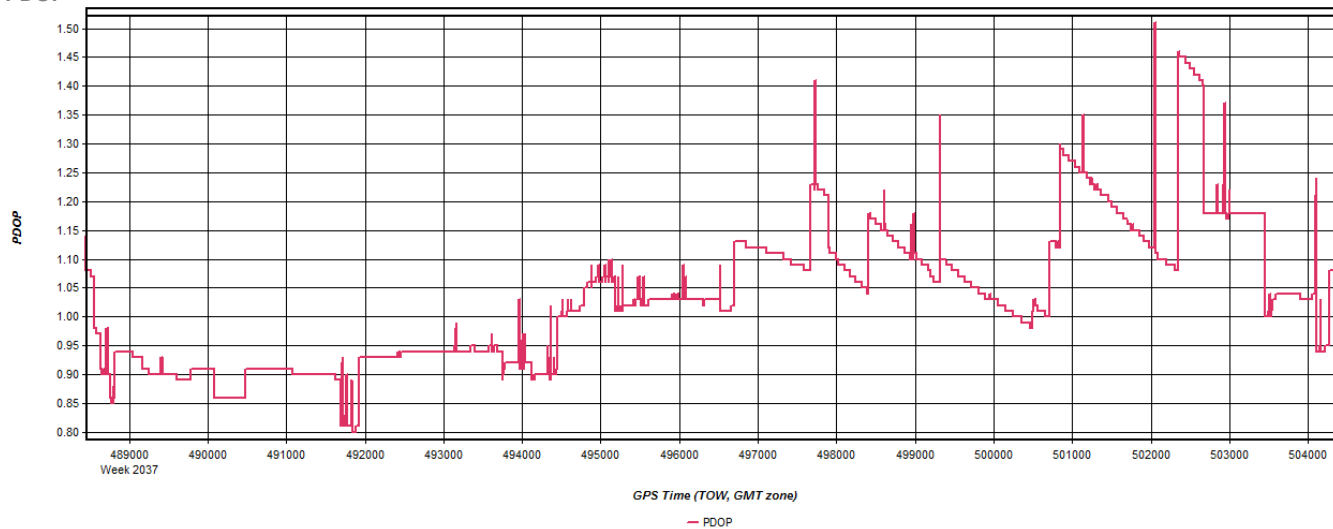
Combined Forward/Reverse Separation



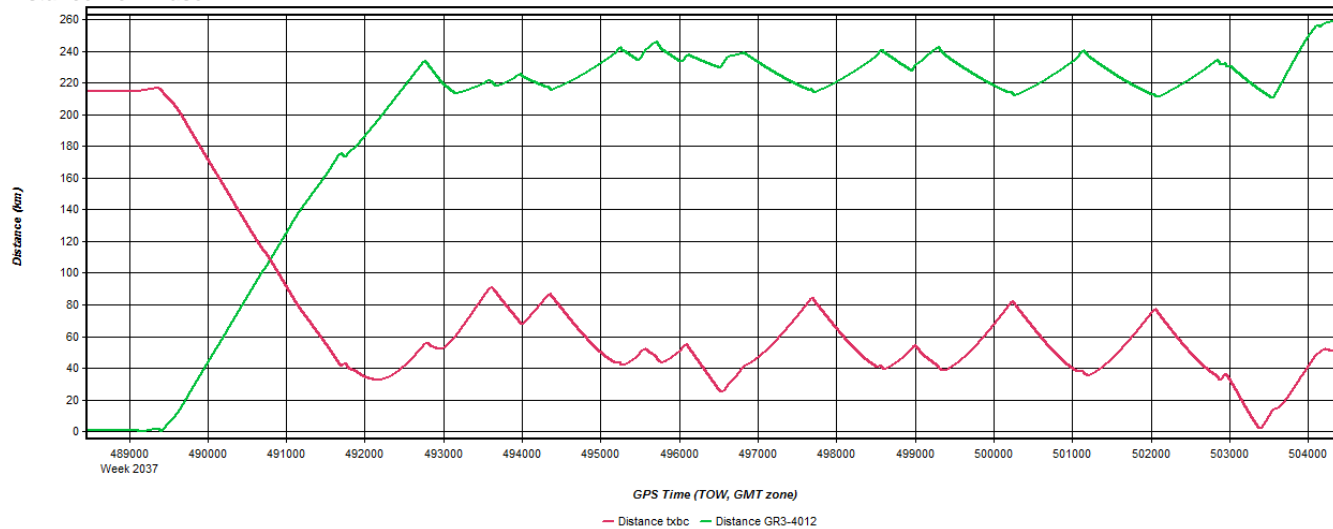
Combined Forward/Reverse Weighting



PDOP

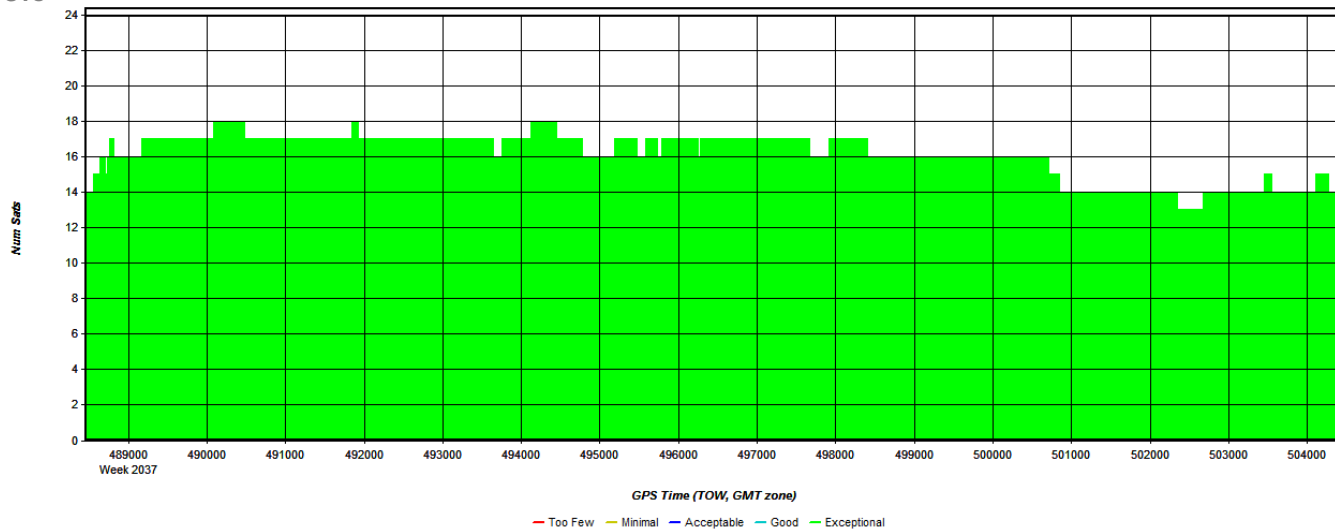


Distance from Base





SVs




USGS  
COLLECTION REPORT




Acquisition and Processing details ----- (January 25, 2019)

Log: 190125\_130\_33780026\_02

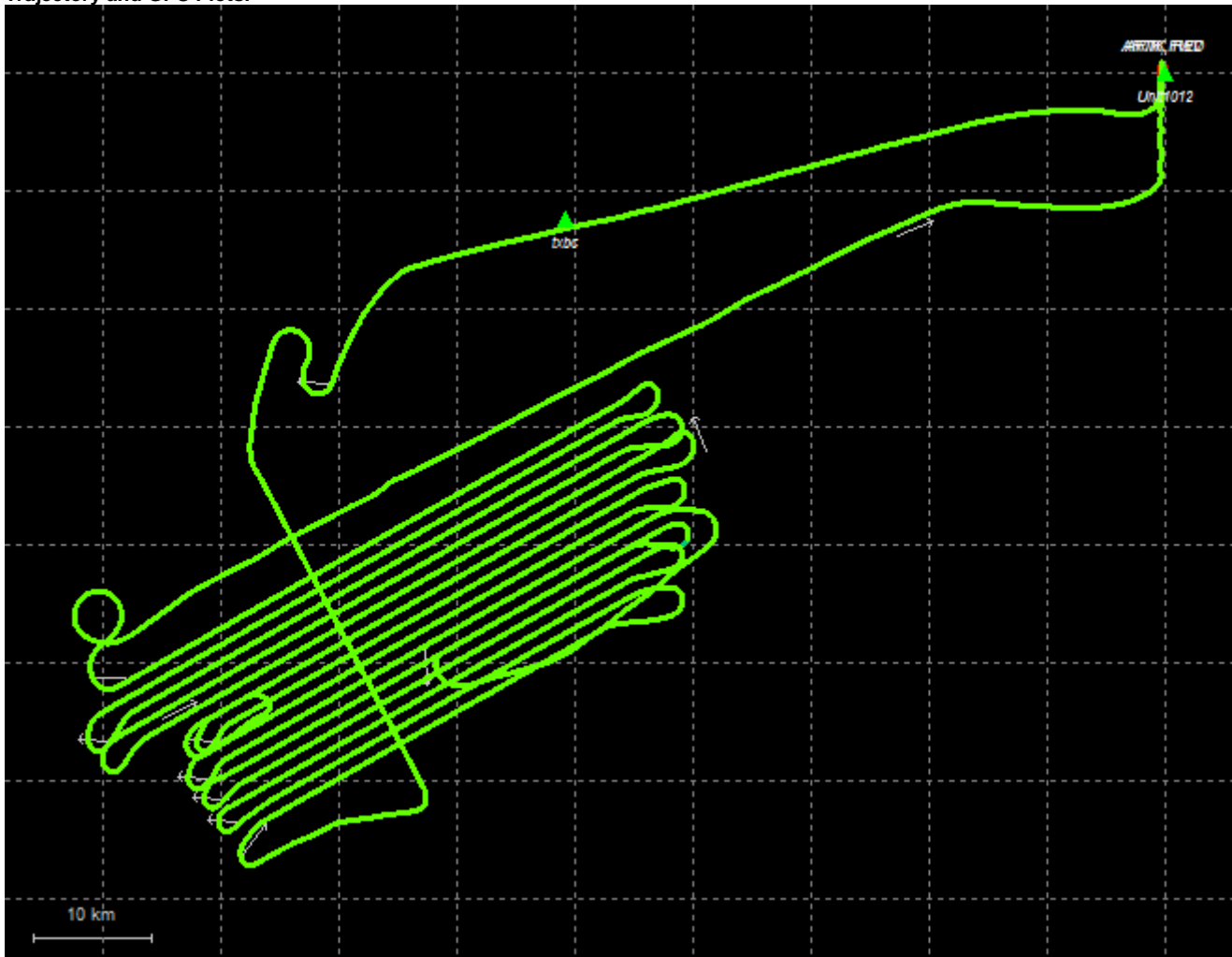

Menu
18.165

Lift Begin			Lift End			Flt Duration	Flt Hrs	Hobbs Hrs	Activity	
Airport	Chocks	Hobbs	Airport	Chocks	Hobbs					
1	KLBX	21:40	1360.5	KLBX	2:07	1364.5	4:27	4.50	4.0	0900-Production
2										
3										

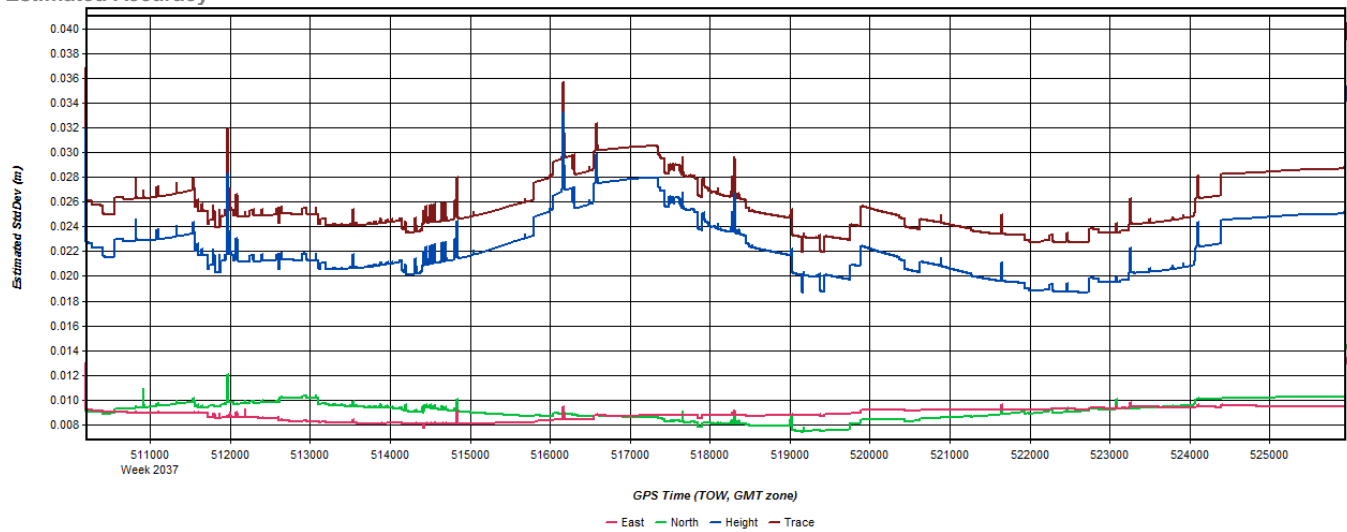

**ALS**  
**Flight Log**  
 AC80-44-00-02

FGI Job #	Project Name			System	Unit	IMU	PIA	SW1	SW2-Gain	Aper	AutoScan	Ground Temp °C	Min Range Gate	Data Logger Drive		
<b>33780026</b>	<b>USGS Coastal TX Matagorda Bay</b>			<b>ALS80</b>	<b>130</b>	<b>uRS</b>	<b>6</b>					<b>15.0 9.0</b>	<b>2657</b>	<b>LG101</b>		
Flight Date	GPS Day	Lift		Sun°	Solar Times (UTC)	Laser Power	Pattern	Flying Temp °C	Max Range Gate	Download Drive						
<b>25-Jan-19</b>	<b>19-025</b>	<b>2</b>				<b>70%</b>	<b>Triangle</b>	<b>-1.0 0.0</b>	<b>2931</b>	<b>NS1TB-73</b>						
Mission ID (ymmdd_Sen_Job_Lift)	Aircraft	Airport ID	FMS	UTC	AMT (ft)	Speed	Scan Hz	Pulse Rate	FOV	km/WPT	Altm Setting		Shipping Track			
<b>190125_130_33780026_02</b>	<b>N97HC</b>	<b>KLBX</b>	<b>CCNS 8</b>	<b>-6</b>	<b>9,101</b>	<b>150</b>	<b>53.0</b>	<b>610,000</b>	<b>29</b>	<b>1.668</b>	<b>30.27 30.28</b>		<b>7743 1867 4731</b>			
Plot #1	Plot #2	Operator #1		Operator #2												
<b>Grant Cassell</b>		<b>David Verhey</b>														
Base 1 ID	Location	Rec ID	Ant ID	ARP (m)	Start Time (UTC)	Stop Time (UTC)	GPS Filename	Operator	Data							
<b>FUSAL 100</b>	<b>KLBX</b>	<b>GR3-1</b>	<b>GR3-1</b>	<b>1.8</b>	<b>25-Jan-19 21:35</b>	<b>26-Jan-19 02:25</b>	<b>Unit10125v</b>	<b>David Verhey</b>	<b>FTP</b>							
Base 2 ID	Location	Rec ID	Ant ID	ARP (m)	Start Time (UTC)	Stop Time (UTC)	GPS Filename	Operator	Data							
<b>TXBC</b>	<b>TXBC</b>							<b>CORS</b>								
Area	Flight #		Wpt		Distance		UTC		Flt Dir	Altitude (GPS)	Speed (knots)	Scan Rate	Comments and Conditions		SVs	PDOP
	FGI	Client's	From	To	Begin	End	Start	End								
							21:43:24	21:48:24					Ground Static at KLBX		21	1.2
							22:04:30	22:09:30					Overflight of CORS at TXBC		23	1.1
							22:12:10	22:14:29					S-turn		22	1.1
MataTX4p	51		18	5	28.4	6.7	22:18:06	22:23:36	149.4	9026	138		Tie line		24	1.0
	11		1	18	0	28.4	22:30:09	22:36:51	57.7	9060	140				24	1.1
	12		20	1	31.7	0	22:40:07	22:48:11	238.0	9059	132				23	1.1
	13		1	22	0	35	22:50:43	22:59:06	57.7	9030	143				23	1.1
	14		23	1	36.7	0	23:01:28	23:10:37	238.0	9049	130				23	1.1
	15		1	23	0	36.7	23:12:49	23:21:22	57.7	9006	141				23	1.2
	15		23	13	36.7	20	23:24:13	23:28:27	238.0	8988	136		Calibration line		22	1.2
	16		24	1	38.4	0	23:35:51	23:45:28	238.0	8978	134				23	1.2
	17		1	24	0	38.4	23:47:54	23:56:49	57.7	8976	143				24	1.3
	18		23	1	36.7	0	23:59:38	0:08:55	238.0	9022	129				24	1.2
	19		1	24	0	38.4	0:16:03	0:24:57	57.7	8982	143				23	1.2
	20		28	1	45	0	0:28:00	0:39:16	238.0	9039	134				24	1.1
	21		1	28	0	45	0:41:58	0:52:21	57.6	9042	143				23	1.2
	22		28	1	45	0	0:55:22	1:06:12	238.0	8987	140				23	1.1
	23		1	28	0	45	1:08:59	1:19:38	57.6	8995	144				23	1.1
	24		28	1	45	0	1:22:13	1:32:51	238.0	9030	133				21	1.2
							1:32:55	1:35:19					S-turn		21	1.2
							2:00:25	2:05:25					Ground static at KLBX		20	1.2

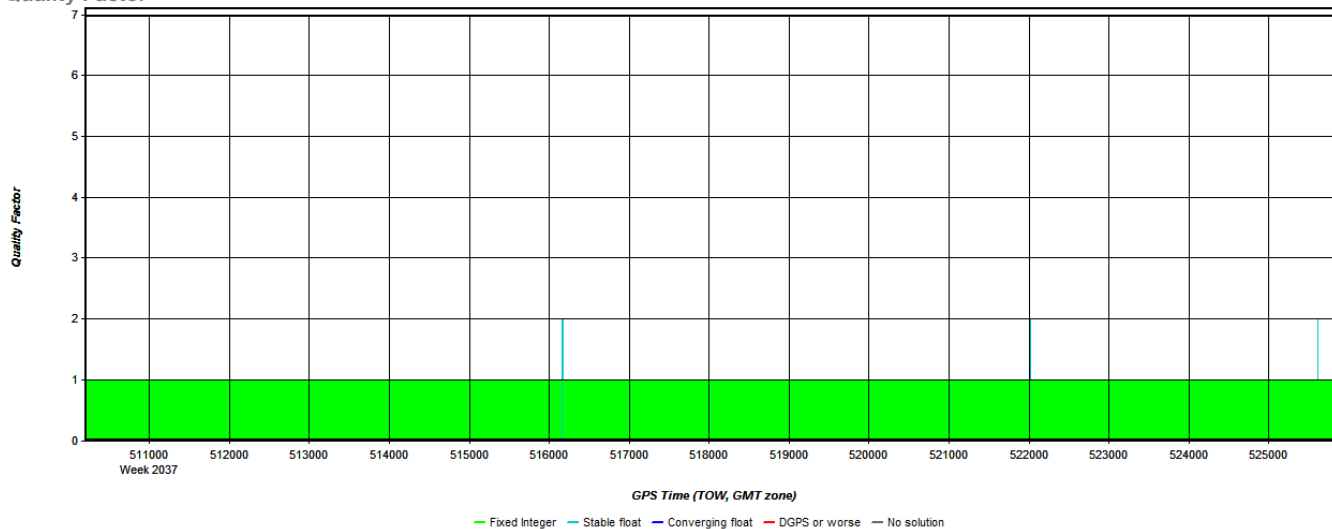
Trajectory and GPS Plots:



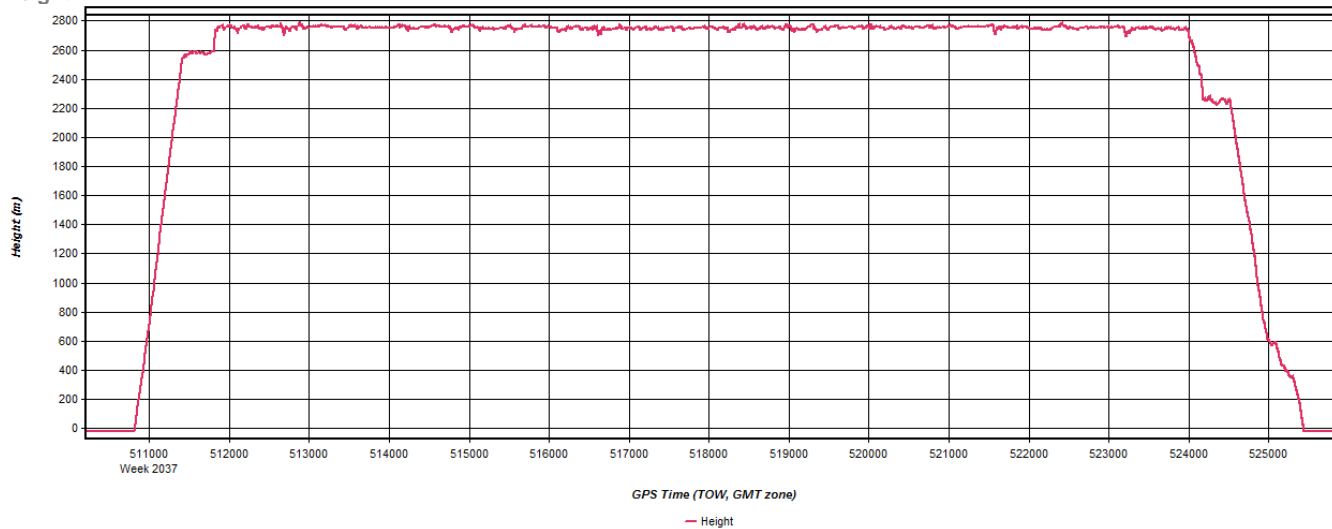
Estimated Accuracy



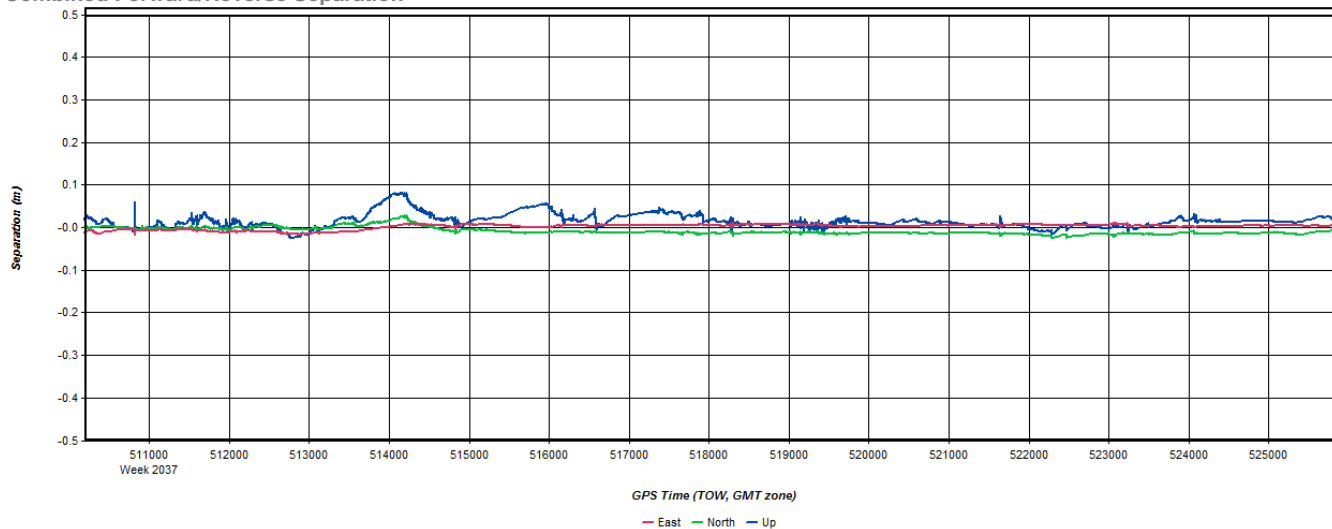
Quality Factor



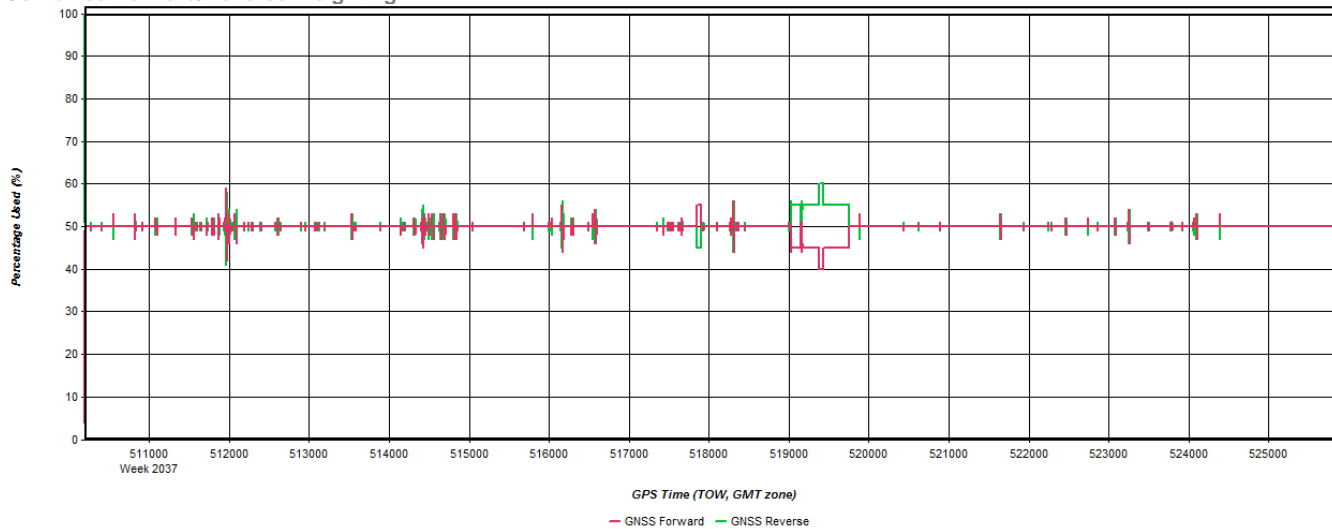
Height



Combined Forward/Reverse Separation

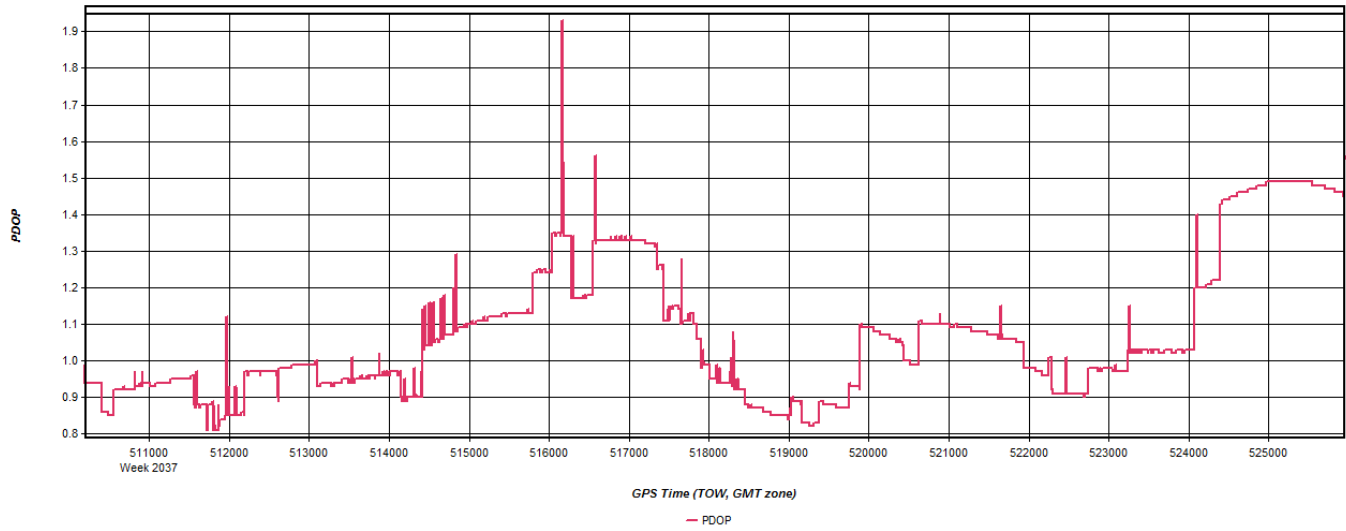


Combined Forward/Reverse Weighting

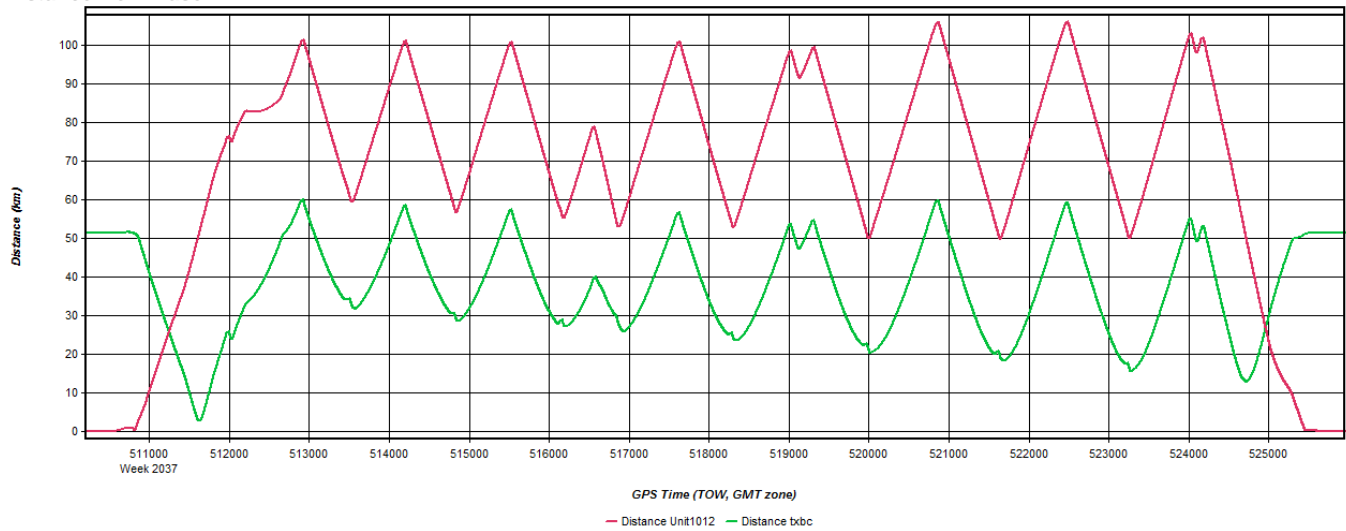




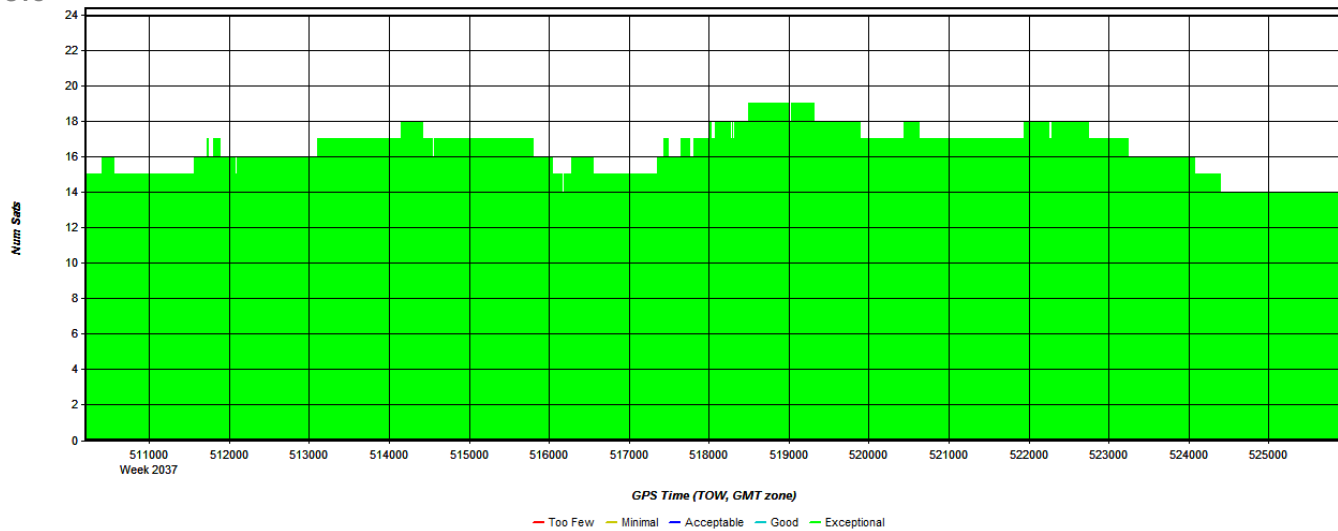
PDOP



Distance from Base



SVs



USGS  
COLLECTION REPORT



Acquisition and Processing details ----- (January 25, 2019)

Log: 190125\_133\_33780026\_02

	Menu	19.023	Lift Begin			Lift End			Flt Duration	Flt Hrs	Hobbs Hrs	Activity
			Airport	Chocks	Hobbs	Airport	Chocks	Hobbs				
	1		KHYI	15:27	8158.5	KBYI	19:37	8162.6	4:10	4.25	4.1	0900-Production
	2		KBYI	20:20	8162.6	KBAZ	21:28	8163.8	1:08	1.25	1.2	0103-Mob/DeMob
3												

ALS  
Flight Log  
AC80-44-00-02

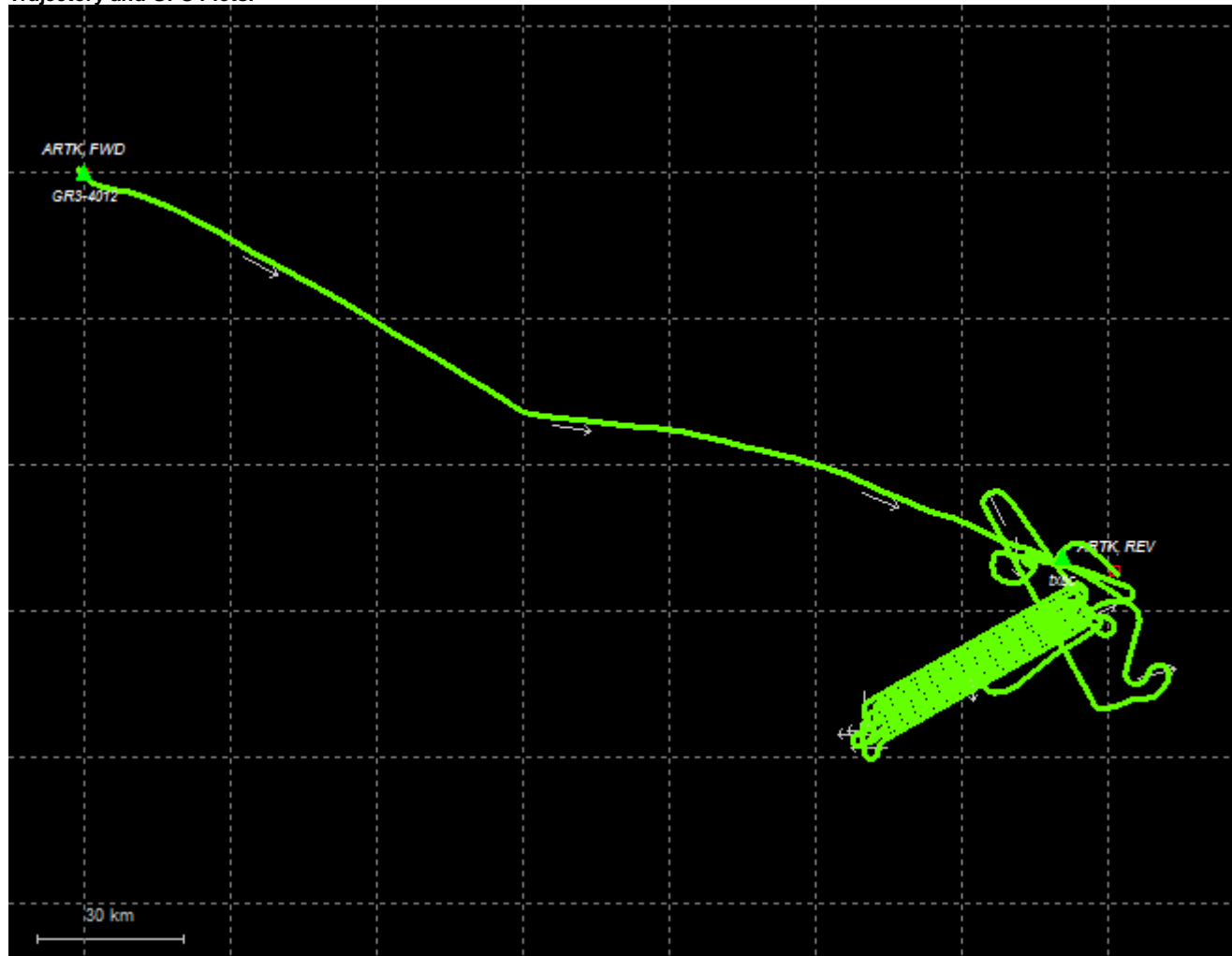
FGI Job # <b>33780026</b>	Project Name <b>US Coastal TX Matagorda Bay</b>		System <b>ALS80</b>	Unit <b>133</b>	IMU <b>uRS</b>	PIA <b>6</b>	SW1 <b>255</b>	SW2-Gain <b>60°</b>	Aper <b>Yes</b>	AutoScan <b>Yes</b>	Ground Temp °C <b>7.2 17.0</b>	Min Range Gate <b>8718</b>	Data Logger Drive <b>MM70-04</b>
Flight Date <b>25-Jan-19</b>	GPS Day <b>19-025</b>	Lift <b>2</b>	Sun° <b>NA</b>	Solar Times (UTC) <b>NA</b>	Laser Power <b>70%</b>	Pattern <b>Triangle</b>	Flying Temp °C <b>-3.0 -3.0</b>	Max Range Gate <b>9615</b>	Download Drive <b>NS1TB-65</b>				
Mission ID (ymmdd_Sen_Job_Lift) <b>190125_133_33780026_02</b>	Aircraft <b>N76JN</b>	Airport ID <b>KBAZ</b>	FMS <b>FCMS</b>	UTC <b>NA</b>	AMT (ft) <b>9,101</b>	Speed <b>150</b>	Scan Hz <b>49.0</b>	Pulse Rate <b>610,000</b>	FOV <b>29</b>	km/WPT <b>1.668</b>	Altm Setting <b>30.30 30.27</b>	Shipping Track <b>774317680362</b>	

Pilot #1 <b>Randy Green</b>	Pilot #2 <b>Maison Collins</b>	Operator #1 <b>Adam Mueller</b>	Operator #2
--------------------------------	-----------------------------------	------------------------------------	-------------

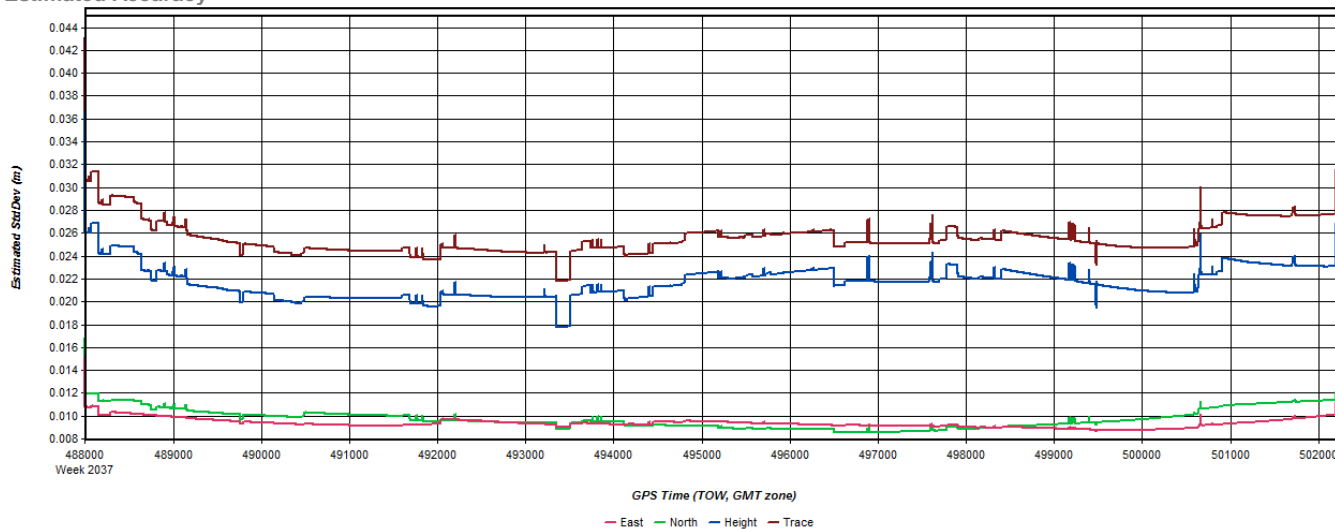
Base 1 ID <b>FGI 8003</b>	Location <b>KBAZ</b>	Rec ID <b>Unit 4</b>	Ant ID <b>Unit 4</b>	ARP (m) <b>1.8</b>	Start Time (UTC) <b>25-Jan-19 14:58</b>	Stop Time (UTC) <b>25-Jan-19 21:33</b>	GPS Filename <b>GR3-401250</b>	Operator <b>Adam Mueller</b>	Data <b>With AB</b>
Base 2 ID <b>TXMG CORS</b>	Location <b>TX</b>	Rec ID	Ant ID	ARP (m)	Start Time (UTC) <b>CORS</b>	Stop Time (UTC)	GPS Filename <b>CORS</b>	Operator	Data
Base 3 ID	Location	Rec ID	Ant ID	ARP (m)	Start Time (UTC)	Stop Time (UTC)	GPS Filename	Operator	Data

Area	Flight #		Wpt		Distance		UTC		Flt Dir	Altitude (GPS)	Speed (knots)	Scan Rate	Comments and Conditions	SVs	PDOP
	FGI	Client's	From	To	Begin	End	Start	End							
							15:34:44	15:39:44					Ground Static at KBAZ	22	1.2
							16:34:19	16:39:19					Over Flight TXMG CORS	24	1.1
							16:42:25	16:45:02					S Turn	23	1.1
MataTX4p	53		1	26	0	41.7	16:49:54	16:59:27	N	9012	144	49.0		23	1.1
	25		27	1	43.4	0	17:08:26	17:18:39	W	9012	135	49.0		23	1.2
	26		1	27	0	43.4	17:21:52	17:31:39	E	9012	145	49.0		22	1.2
	26		27	17	43.4	26.7	17:36:09	17:41:20	W	9012	140	49.0	Calibration line	22	1.3
	27		26	1	41.7	0	17:48:46	17:58:39	W	9012	140	49.0		22	1.2
	28		1	26	0	41.7	18:02:45	18:12:23	E	9012	145	49.0		22	1.2
	29		26	1	41.7	0	18:13:56	18:23:28	W	9012	145	49.0		21	1.2
	30		1	25	0	40	18:27:54	18:36:52	E	9012	145	49.0		19	1.3
	31		25	1	40	0	18:39:59	18:49:06	W	9012	145	49.0		19	1.4
	32		1	25	0	40	18:52:54	19:02:08	E	9012	150	49.0		19	1.2
							19:02:39	19:05:00					S Turn	19	1.2
							19:07:19	19:12:19					Over Flight TXMG CORS	19	1.2

Trajectory and GPS Plots:

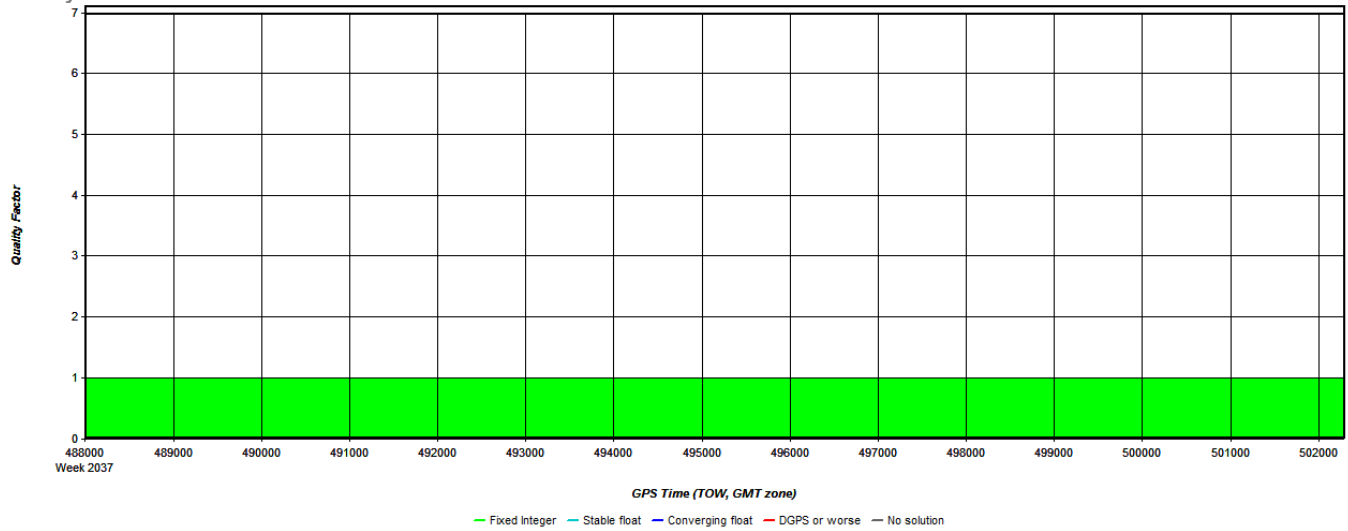


Estimated Accuracy

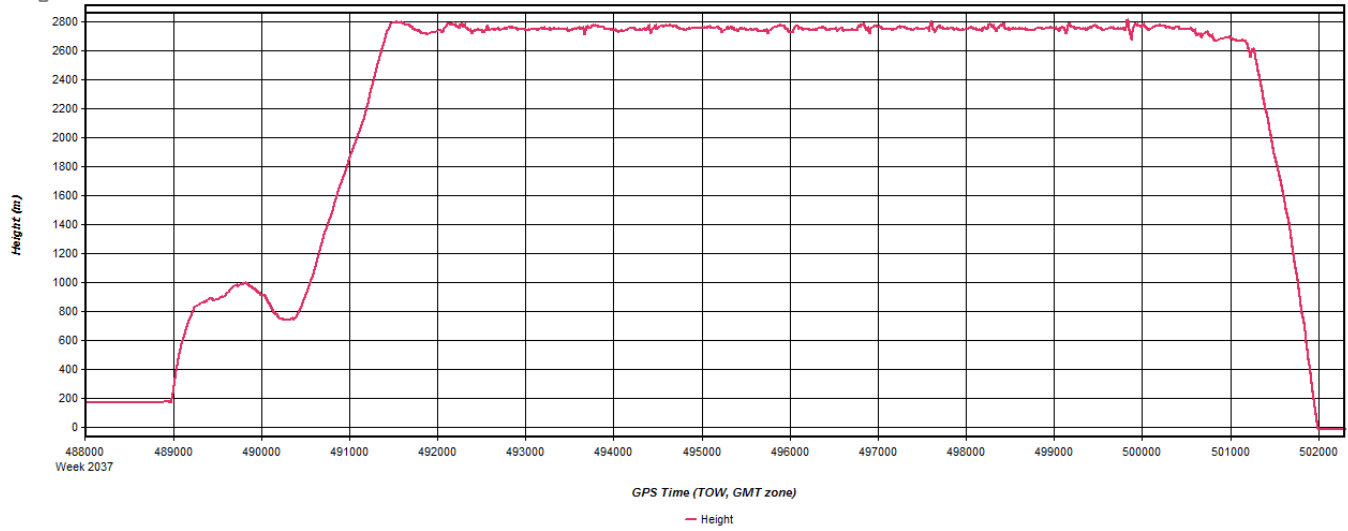


# USGS COLLECTION REPORT

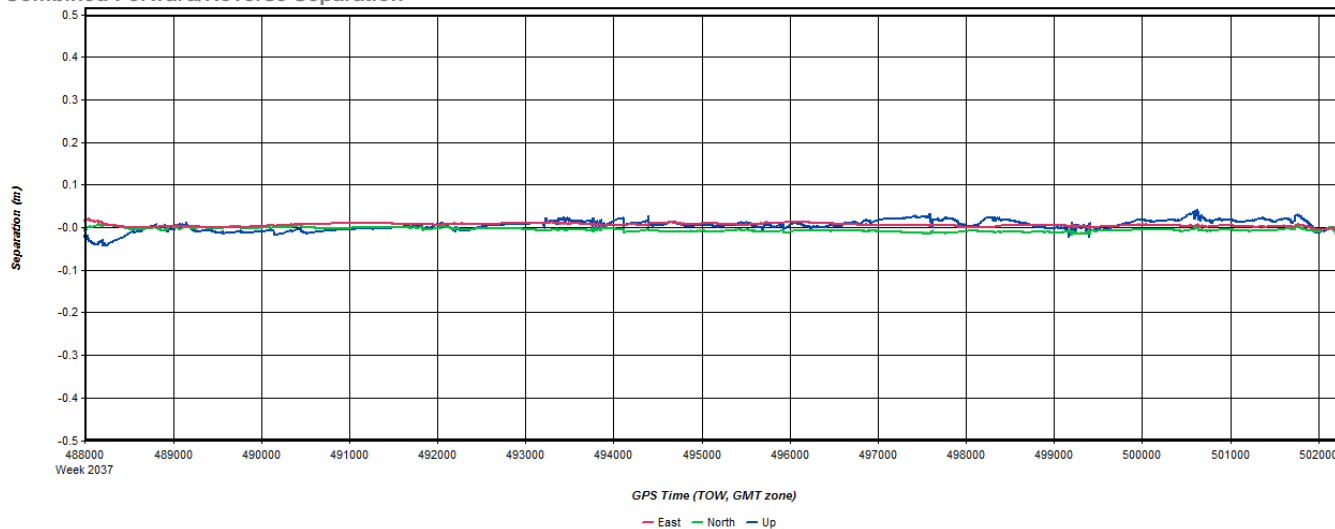
## Quality Factor



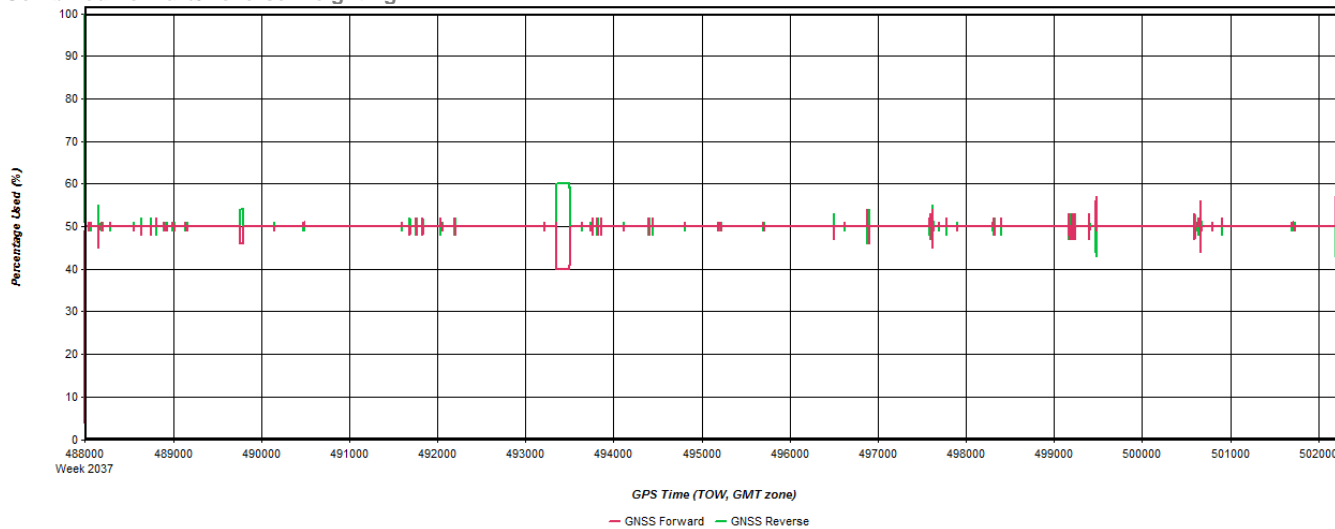
## Height



Combined Forward/Reverse Separation

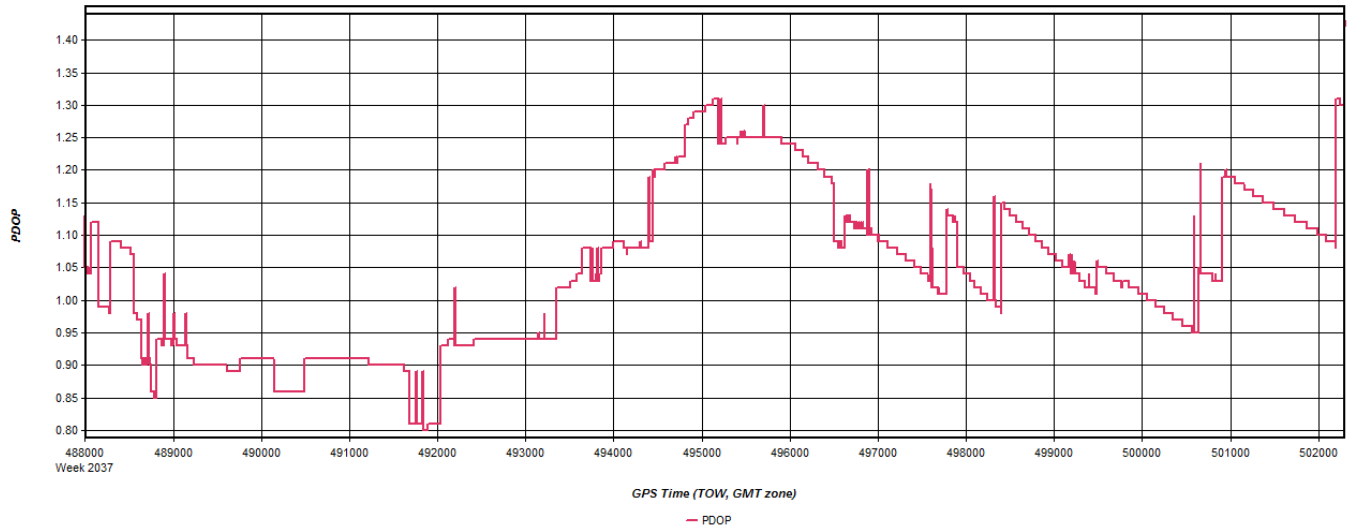


Combined Forward/Reverse Weighting

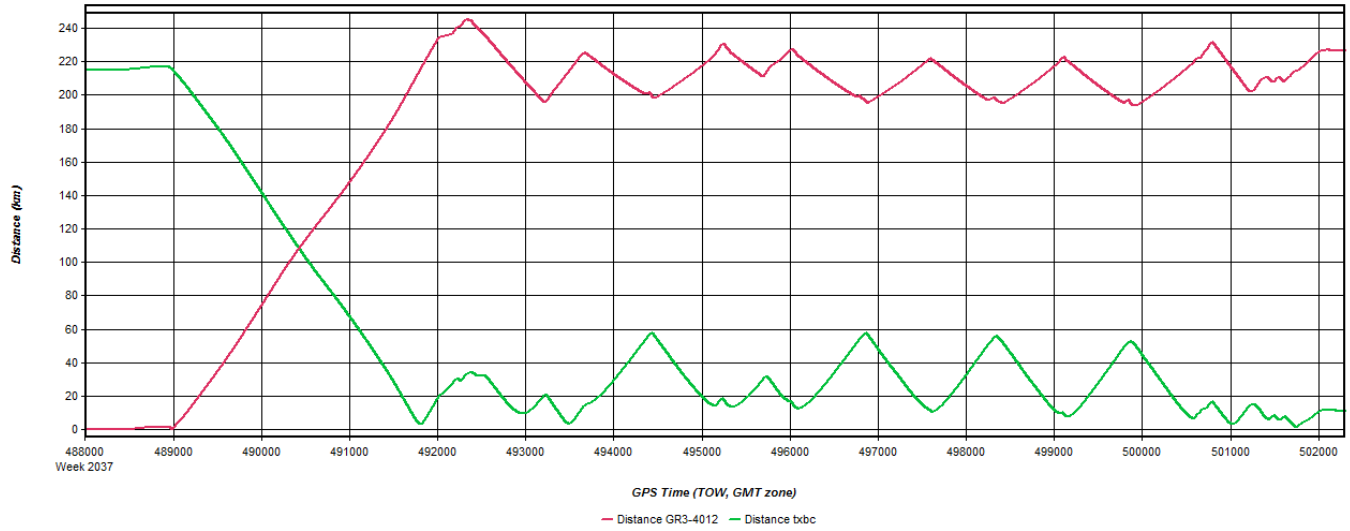


# USGS COLLECTION REPORT

## PDOP



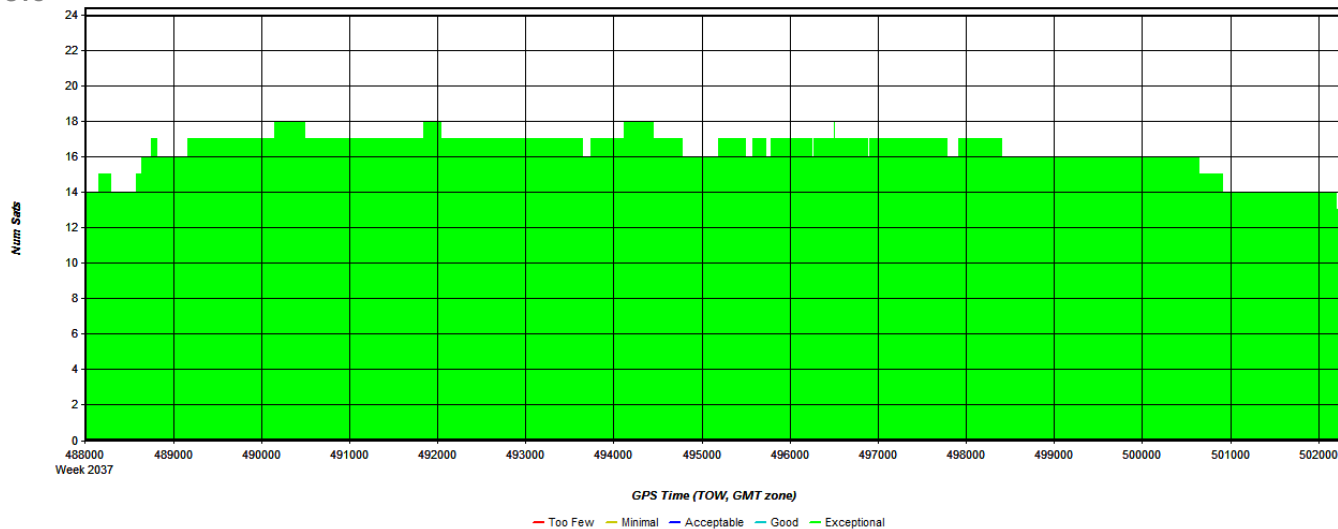
## Distance from Base







SVs




USGS  
COLLECTION REPORT



Acquisition and Processing details ----- (January 27, 2019)

Log: 190127\_130\_33780026\_03

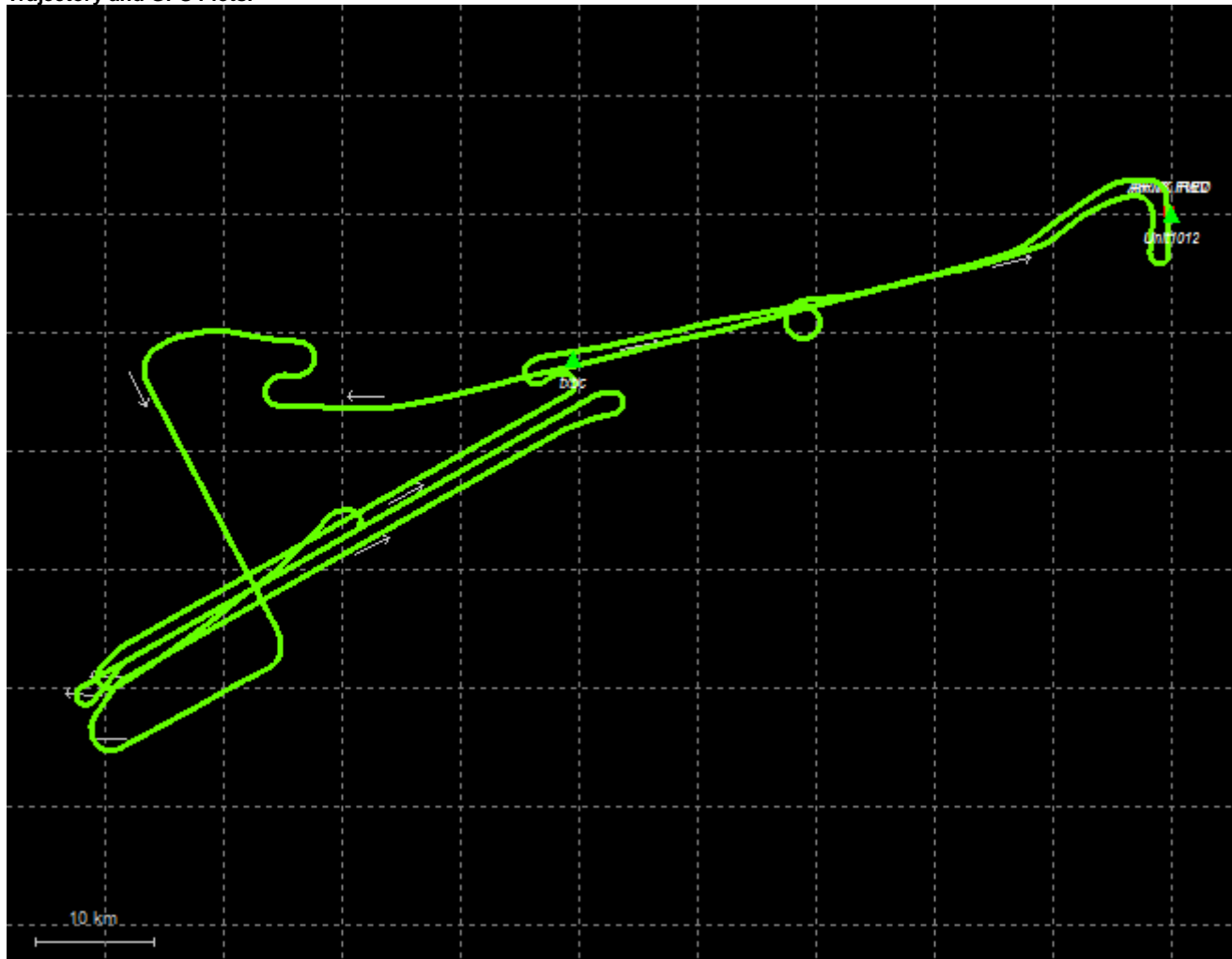

Menu
19.023

	Lift Begin			Lift End			Flt Duration	Flt Hrs	Hobbs Hrs	Activity
	Airport	Chocks	Hobbs	Airport	Chocks	Hobbs				
1	KLBX	15:20	1364.5	KLBX	17:24	1366.2	2:03	2.00	1.7	0900-Production
2										
3										

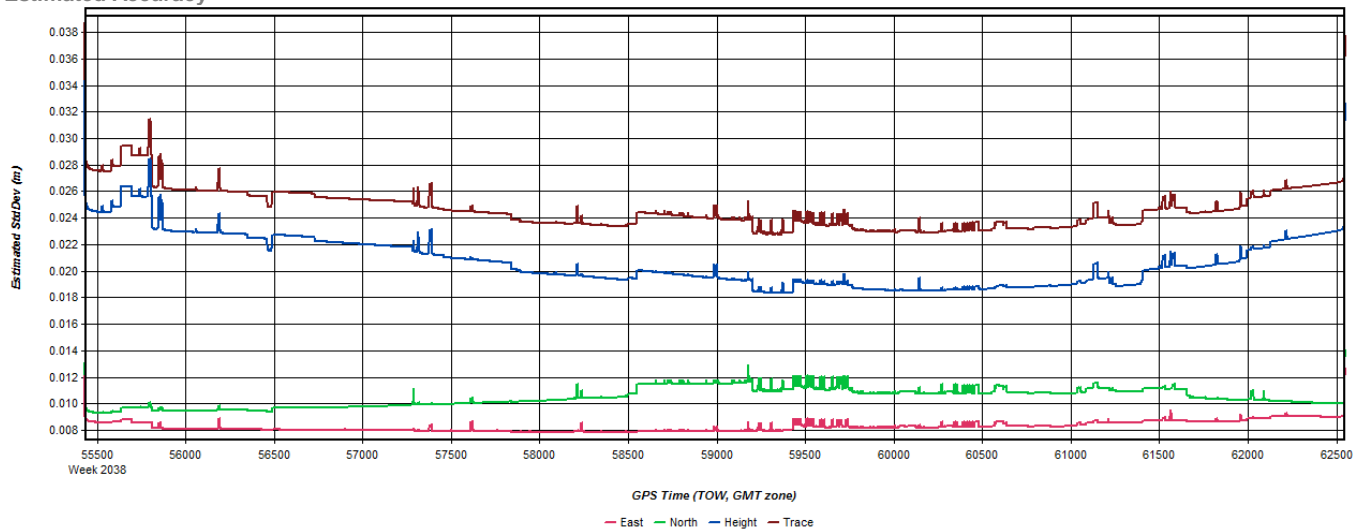
ALS  
Flight Log  
AC80-44-00-02

FGI Job #	Project Name				System	Unit	IMU	PIA	SW1	SW2-Gain	Aper	AutoScan	Ground Temp °C	Min Range Gate	Data Logger Drive	
<b>33780026</b>	<b>USGS Coastal TX Matagorda Bay</b>				<b>ALS80</b>	<b>130</b>	<b>uRS</b>	<b>6</b>					<b>13.0 16.0</b>	<b>2657</b>	<b>LG102</b>	
Flight Date	GPS Day	Lift			Sun°	Solar Times (UTC)		Laser Power	Pattern	Flying Temp °C	Max Range Gate	Download Drive				
<b>27-Jan-19</b>	<b>19-027</b>	<b>3</b>						<b>70%</b>	<b>Triangle</b>	<b>-5.0 -5.0</b>	<b>2931</b>	<b>NS1TB#12</b>				
Mission ID (ymmdd_Sen_Job_Lift)		Aircraft	Airport ID	FMS	UTC	AMT (ft)	Speed	Scan Hz	Pulse Rate	FOV	km/WPT	Altm Setting	Shipping Track			
<b>190127_130_33780026_03</b>		<b>N97HC</b>	<b>KLBX</b>	<b>CCNS 8</b>	<b>-6</b>	<b>9,101</b>	<b>150</b>	<b>53.0</b>	<b>610,000</b>	<b>29</b>	<b>1.668</b>	<b>30.21 30.22</b>	<b>7743 1999 3374</b>			
Plot #1		Plot #2		Operator #1		Operator #2										
<b>Grant Cassell</b>				<b>Dave Verhey</b>												
Base 1 ID	Location	Rec ID	Ant ID	ARP (m)	Start Time (UTC)	Stop Time (UTC)	GPS Filename	Operator	Data							
<b>FUSAL 100</b>	<b>KLBX</b>	<b>GR3-1</b>	<b>GR3-1</b>	<b>1.8</b>	<b>27-Jan-19 15:05</b>	<b>27-Jan-19 17:51</b>	<b>Unit10127p</b>	<b>Dave Verhey</b>	<b>FTP</b>							
Base 2 ID	Location	Rec ID	Ant ID	ARP (m)	Start Time (UTC)	Stop Time (UTC)	GPS Filename	Operator	Data							
<b>TXBC</b>	<b>TXBC</b>							<b>CORS</b>								
Area	Flight #		Wpt		Distance		UTC		Flt Dir	Altitude (GPS)	Speed (knots)	Scan Rate	Comments and Conditions		SVs	PDOP
	FGI	Client's	From	To	Begin	End	Start	End								
							15:24:12	15:29:12					Ground static at KLBX		22	1.3
							15:47:19	15:52:19					Overflight of CORS at TXBC		23	1.1
							15:54:25	15:56:36					S-turn		24	1.2
MataTX4p	51		32	22	51.7	35	16:01:15	16:05:20	149.6	9051	138		Tie line		24	1.2
	33		1	25	0	40	16:12:07	16:21:25	57.6	9020	138				24	1.2
	34		26	1	41.7	0	16:24:11	16:33:54	238.0	9015	140				24	1.1
	34		1	14	0	21	16:36:40	16:41:34	57.6	8991	140		Calibration line		24	1.1
	35		1	25	0	40	16:48:48	16:58:09	57.6	9007	142				22	1.2
													Clouded out, ceasing production			
							16:58:13	17:00:23					S-turn		23	1.1
							17:16:54	17:21:54					Ground static at KLBX		24	1.3

Trajectory and GPS Plots:

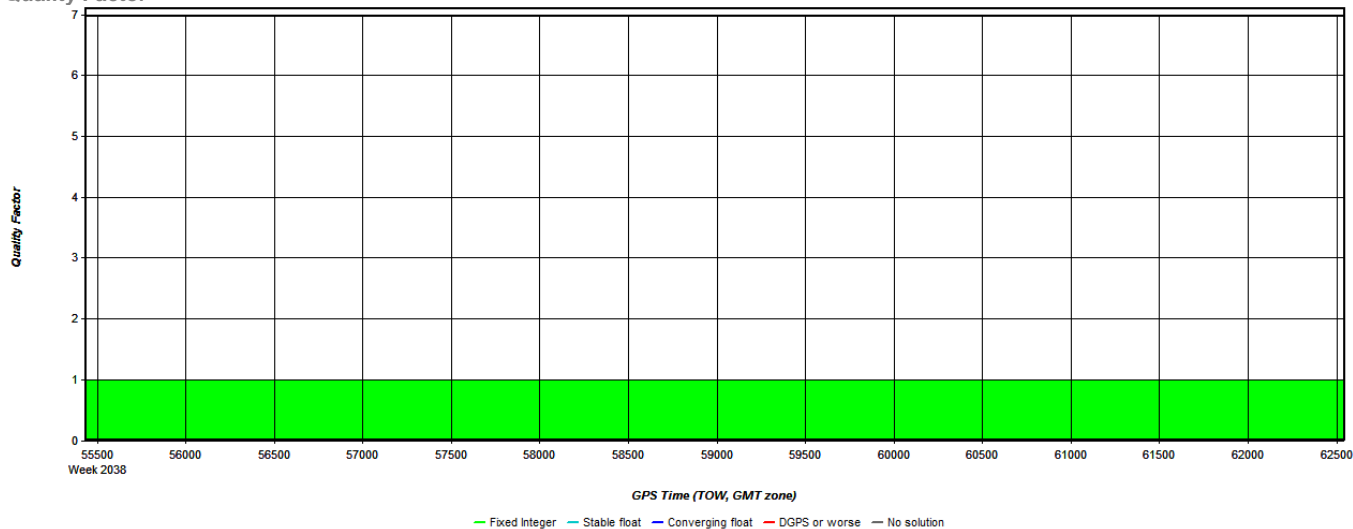


Estimated Accuracy

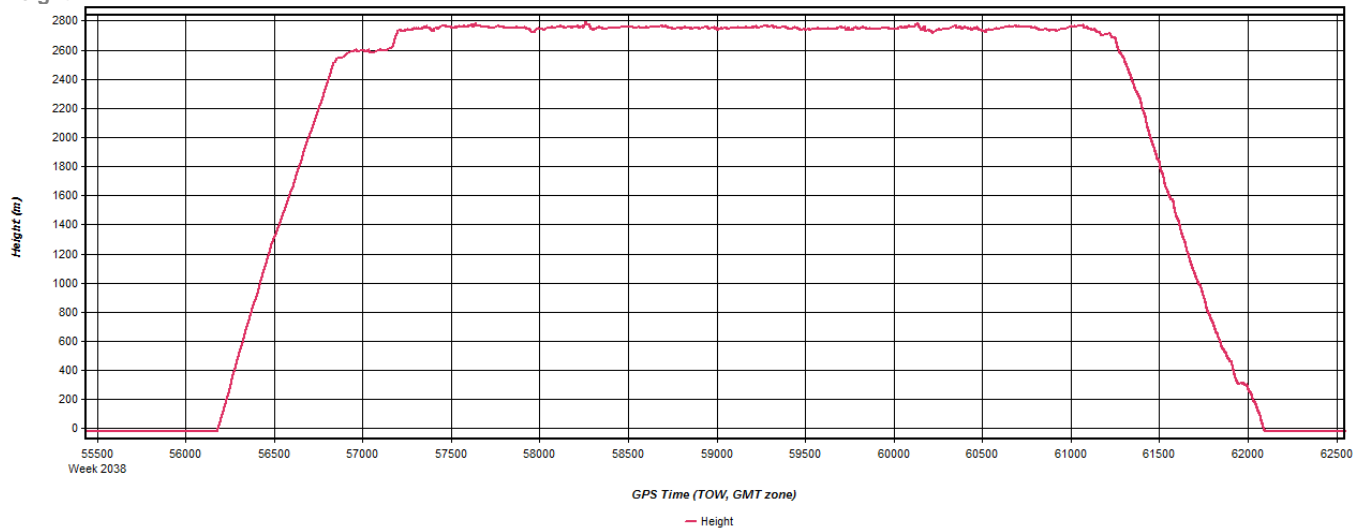




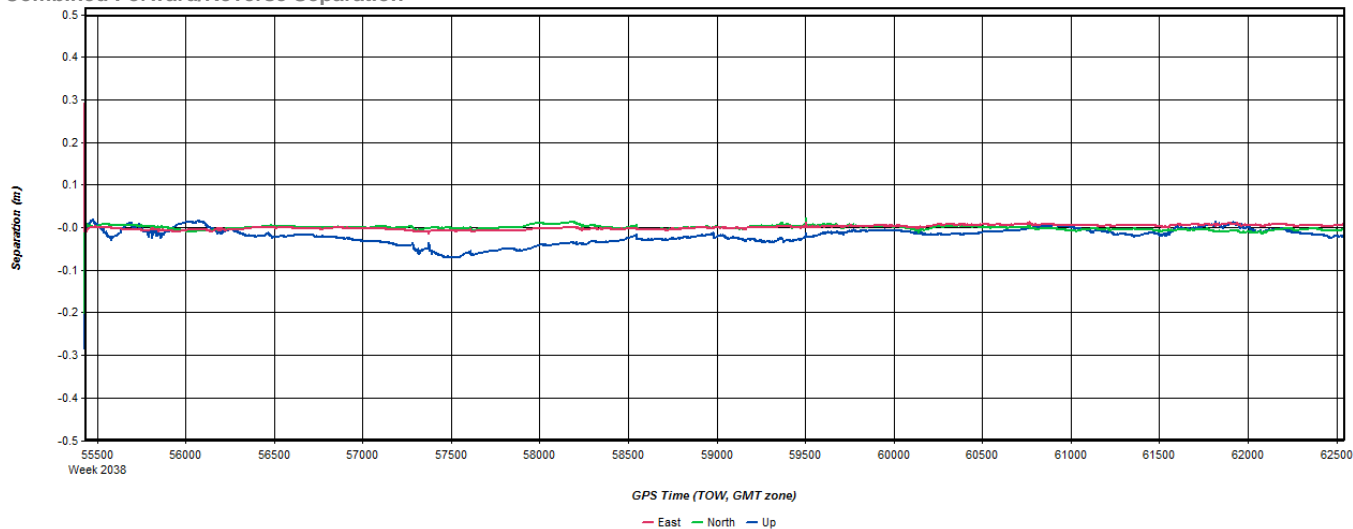
Quality Factor



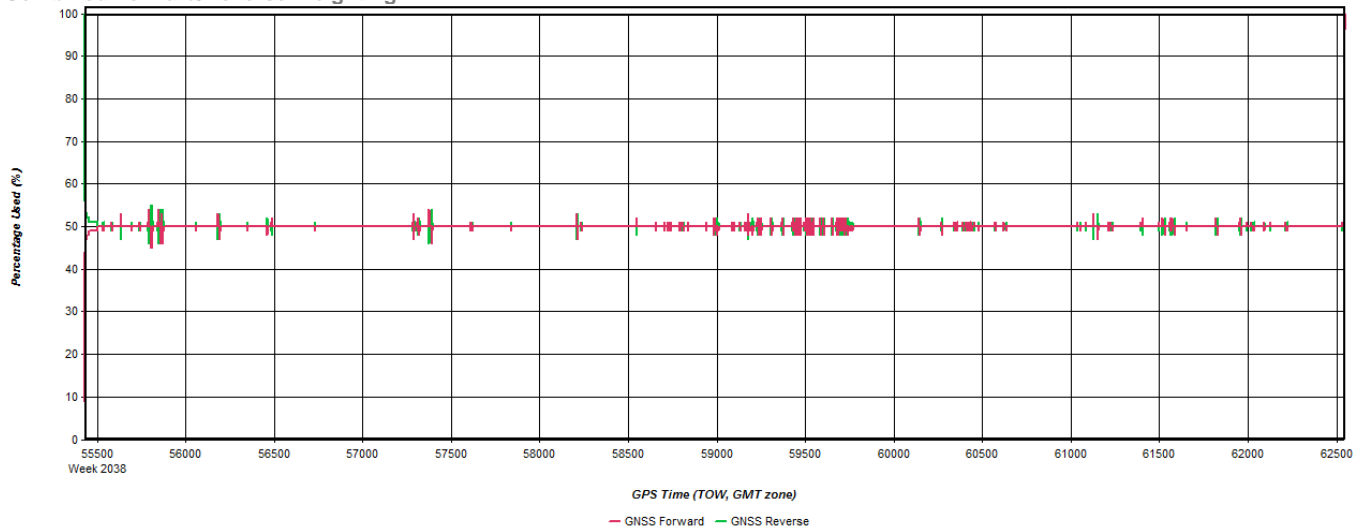
Height



Combined Forward/Reverse Separation

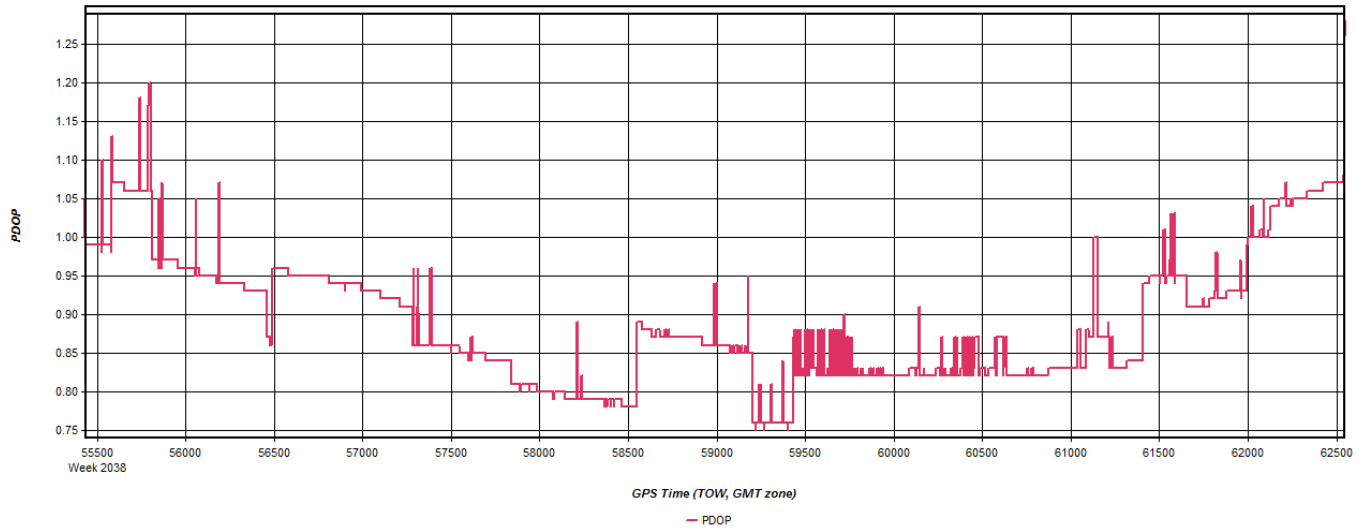


Combined Forward/Reverse Weighting

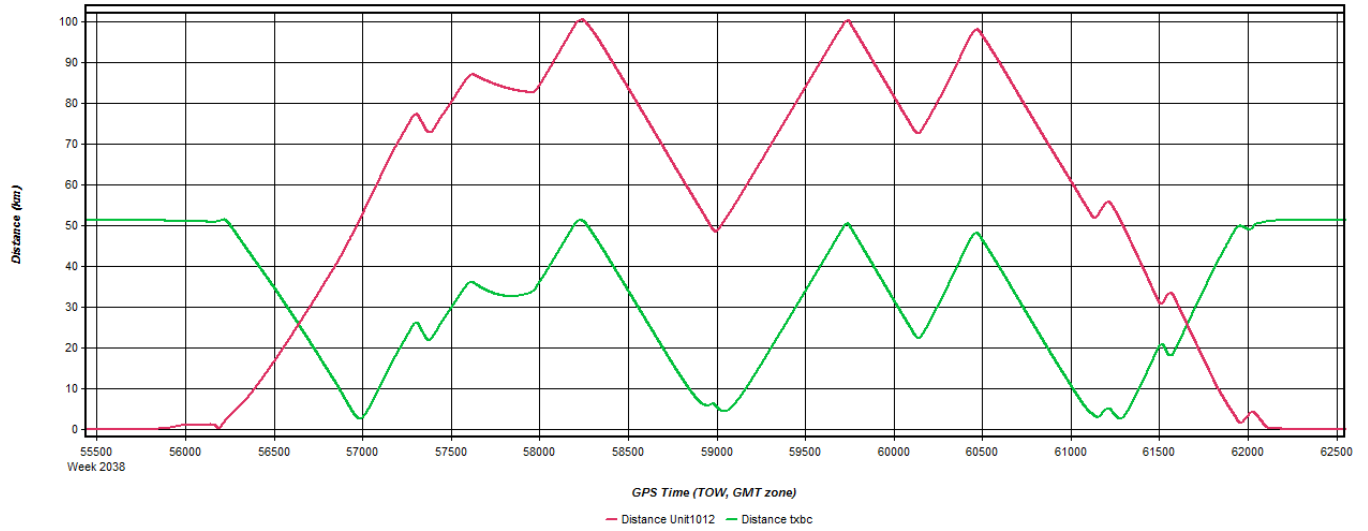


# USGS COLLECTION REPORT

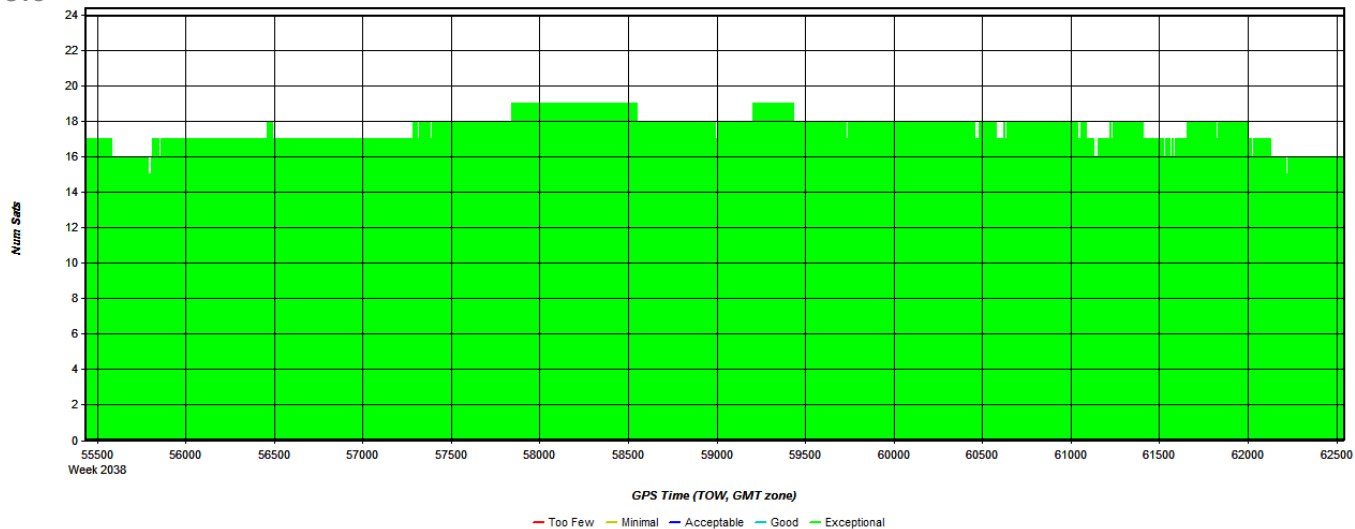
## PDOP



## Distance from Base



SVs





USGS  
COLLECTION REPORT



Acquisition and Processing details ----- (January 28, 2019)


Log: 190128\_130\_33780026\_04

	Menu		Lift Begin			Lift End			Flt Duration	Flt Hrs	Hobbs Hrs	Activity
	1	KLBX	14:46	1366.2	KLBX	16:54	1367.9	2:08	2.25	1.7		
	2											
	3											

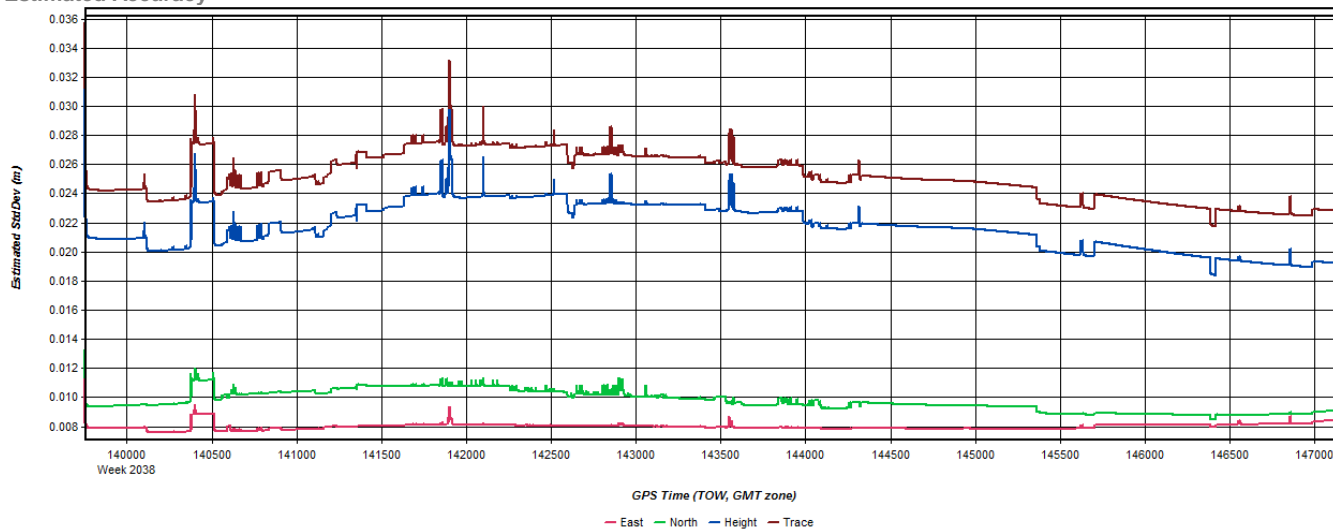
ALS  
Flight Log  
AC80-44-00-02

FGI Job # <b>33780026</b>	Project Name <b>USGS Coastal TX Matagorda Bay</b>			System <b>ALS80</b>	Unit <b>130</b>	IMU <b>uRS</b>	PIA <b>6</b>	SW1	SW2-Gain	Aper	AutoScan	Ground Temp °C <b>13.0 17.0</b>	Min Range Gate <b>2657</b>	Data Logger Drive <b>LG 102</b>	
Flight Date <b>28-Jan-19</b>	GPS Day <b>19-028</b>	Lift <b>4</b>		Sun°	Solar Times (UTC)	Laser Power <b>70%</b>	Pattern <b>Triangle</b>	Flying Temp °C <b>0.0 1.0</b>	Max Range Gate <b>2931</b>	Down load Drive <b>NS1TB#12</b>					
Mission ID (ymmdd_Sen_Job_Lift) <b>190128_130_33780026_04</b>		Aircraft <b>N97HC</b>	Airport ID <b>KLBX</b>	FMS <b>CCNS 8</b>	UTC <b>-6</b>	AMT (ft) <b>9,101</b>	Speed <b>150</b>	Scan Hz <b>53.0</b>	Pulse Rate <b>610,000</b>	FOV <b>29</b>	km/WPT <b>1.668</b>	Altm Setting <b>29.96 29.97</b>	Shipping Track <b>7743 1999 3374</b>		
Plot #1 <b>Grant Cassell</b>		Plot #2		Operator #1 <b>Dave Verhey</b>		Operator #2									
Base 1 ID <b>temp_lbx</b>	Location <b>KLBX</b>	Rec ID <b>GR3-1</b>	Ant ID <b>GR3-1</b>	ARP (m) <b>1.8</b>	Start Time (UTC) <b>28-Jan-19 14:22</b>		Stop Time (UTC) <b>28-Jan-19 17:10</b>		GPS Filename <b>Unit101280</b>	Operator <b>Dave Verhey</b>		Data <b>FTP</b>			
Base 2 ID <b>TXBC</b>	Location <b>TXBC</b>	Rec ID	Ant ID	ARP (m)	Start Time (UTC)		Stop Time (UTC)		GPS Filename	Operator <b>CORS</b>		Data			
Area	Flight #		Wpt		Distance		UTC		Flt	Altitude	Speed	Scan	Comments and Conditions	SVs	PDOP
	FGI	Client's	From	To	Begin	End	Start	End	Dir	(GPS)	(knots)	Rate			
							14:49:26	14:54:26					Ground static at KLBX	23	1.3
							15:14:39	15:19:39					Overflight of CORS at TXBC	26	1.0
							15:23:16	15:25:30					S-turn	23	1.1
MataTX4p	51		32	22	51.7	35	15:30:16	15:34:19	149.1	8990	138		Tie line; possible flooding 11 km	25	1.0
	34		1	26	0	41.7	15:41:38	15:51:20	57.6	9021	143			24	1.1
	35		25	1	40	0	15:53:40	16:03:09	238.0	9037	137			24	1.2
	35		1	10	0	15	16:05:54	16:09:34	57.6	9043	141		Calibration line	24	1.2
	36		1	25	0	40	16:17:03	16:26:23	57.6	8999	137			24	1.1
													Production ceased due to clouds		
							16:26:25	16:28:21					S-turn	24	1.1
							16:47:22	16:52:22					Ground static at KLBX	23	1.1

Trajectory and GPS Plots:

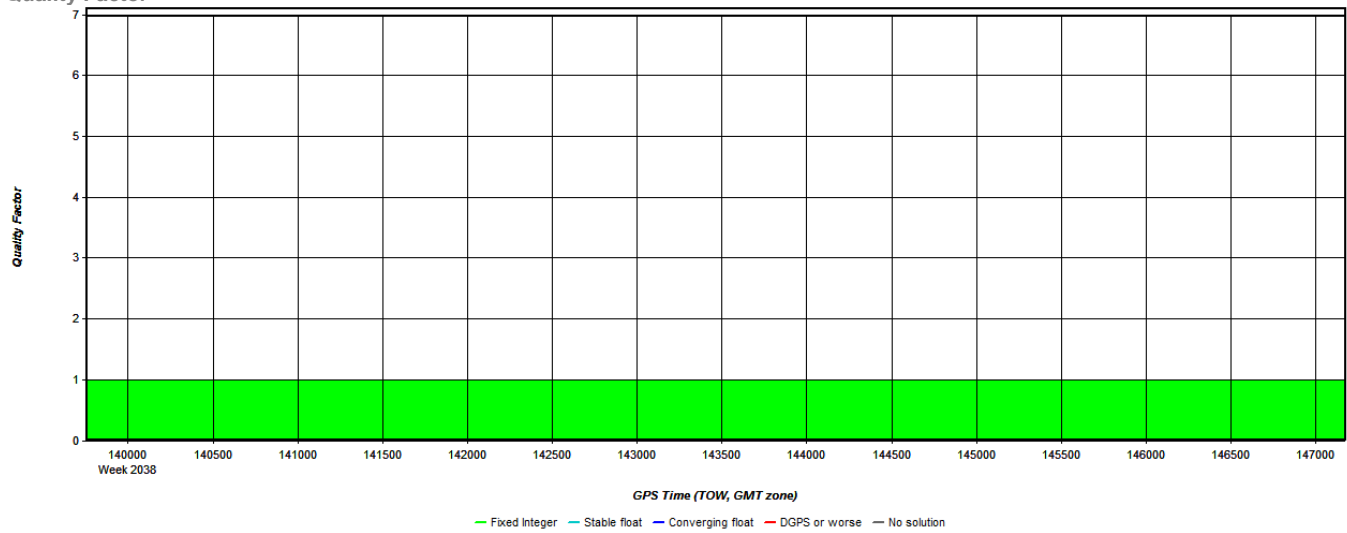


Estimated Accuracy

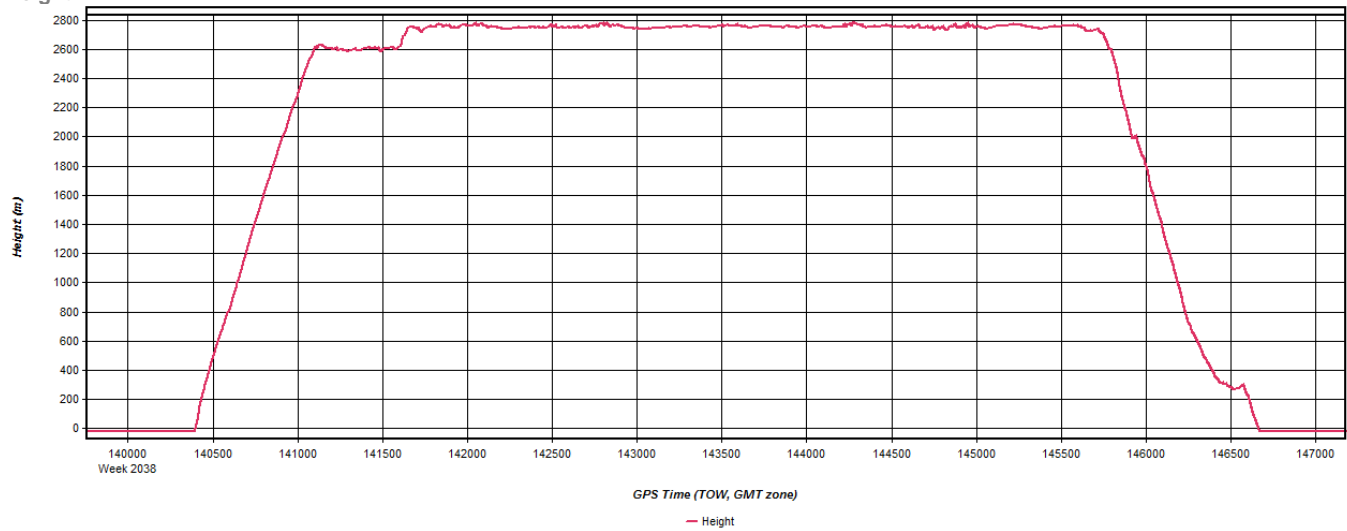


# USGS COLLECTION REPORT

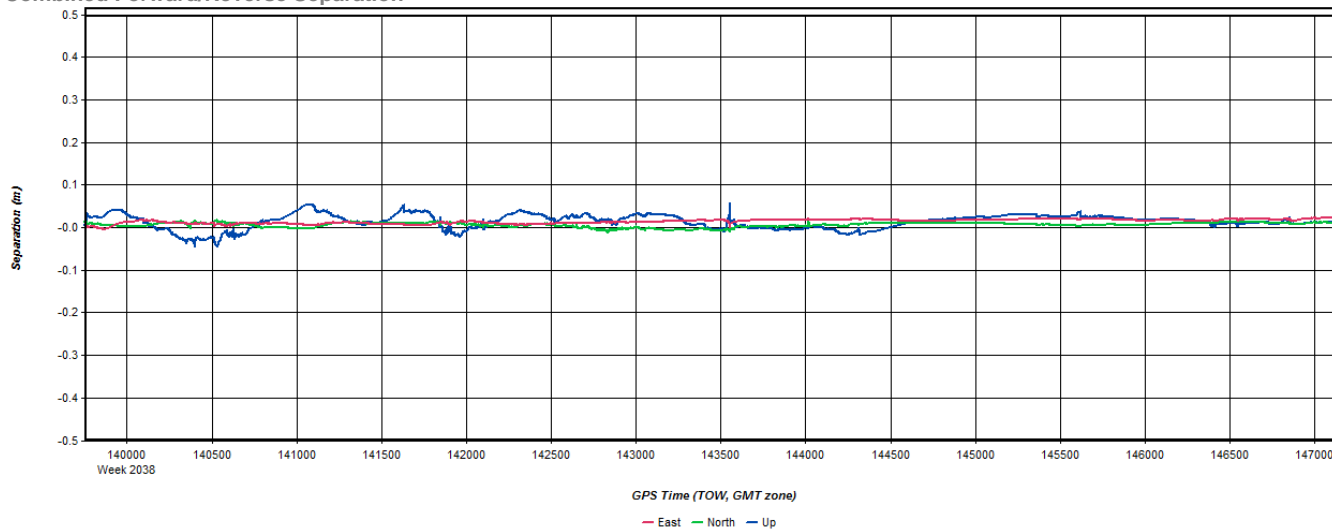
## Quality Factor



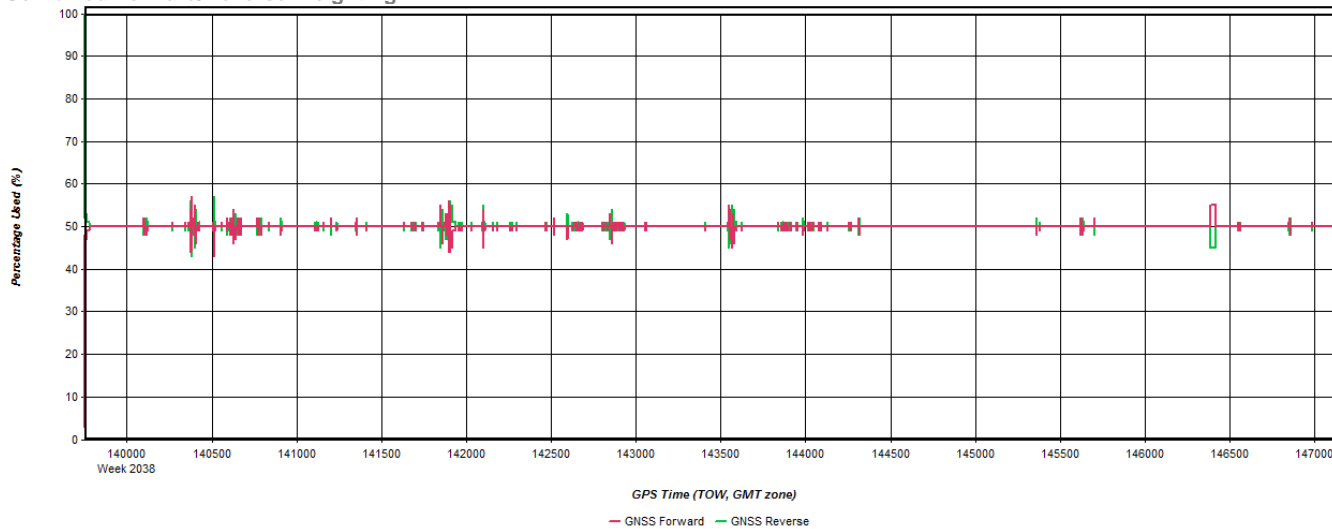
## Height



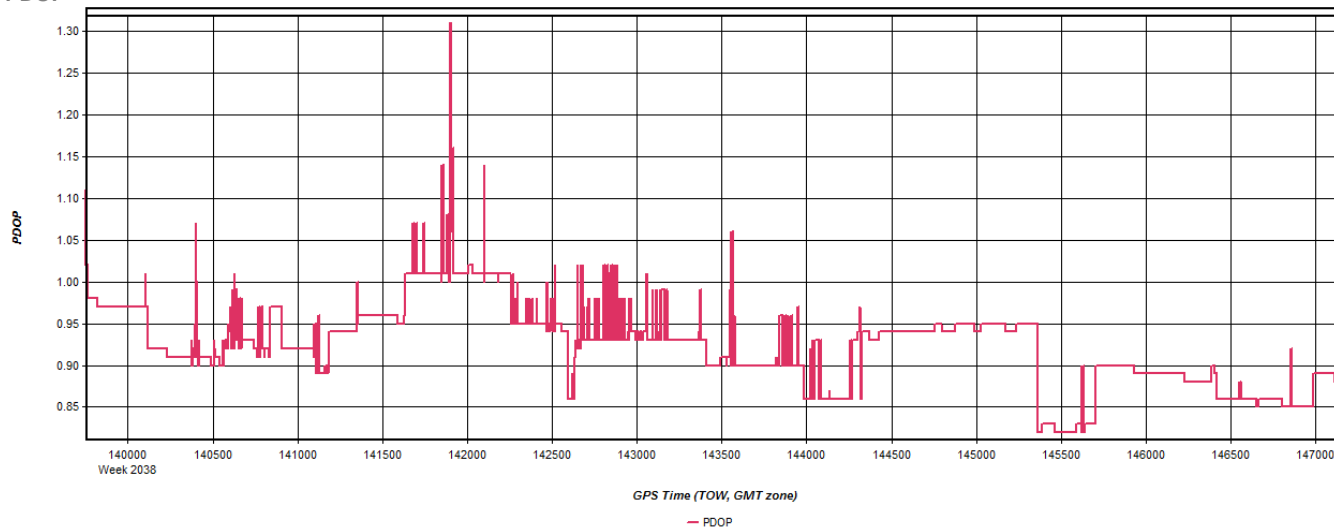
Combined Forward/Reverse Separation



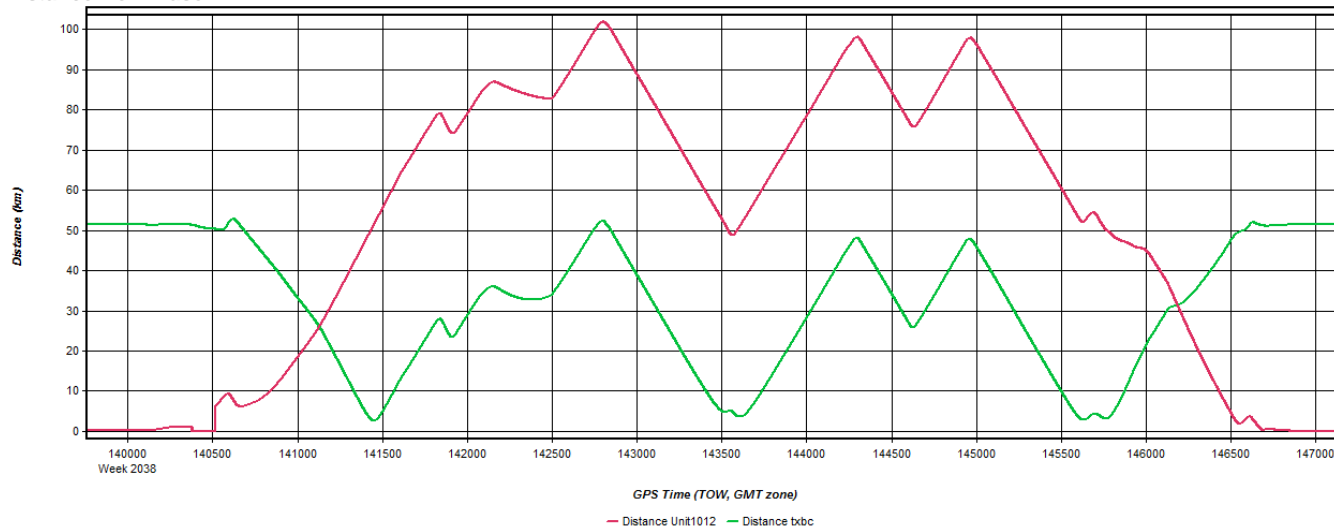
Combined Forward/Reverse Weighting



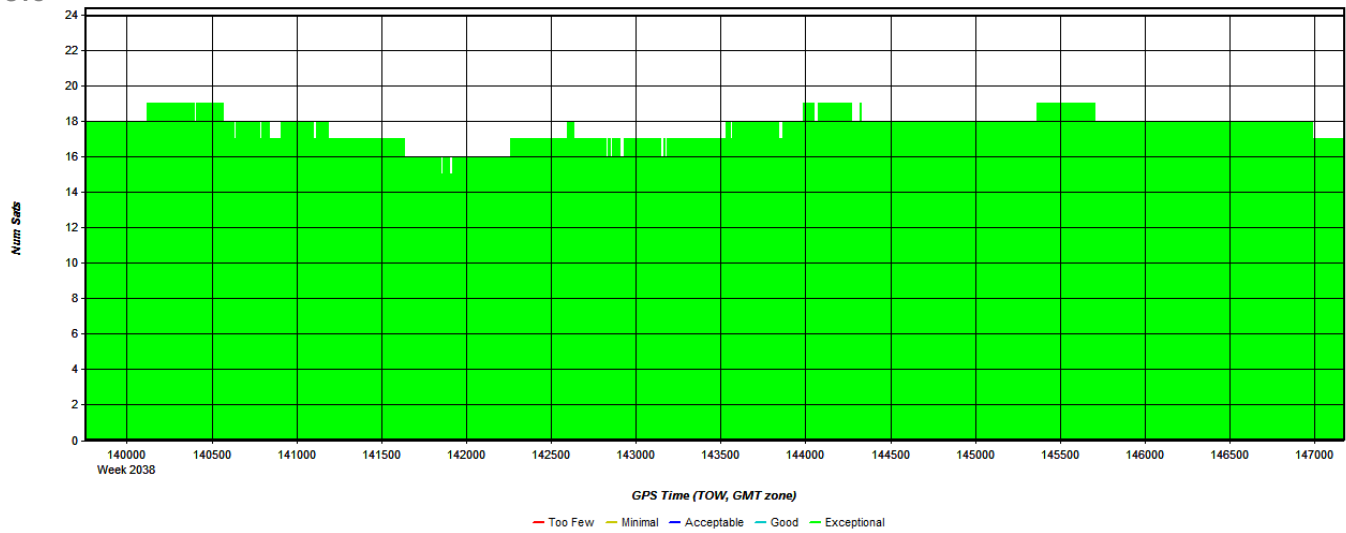
PDOP



Distance from Base



SVs



USGS  
COLLECTION REPORT



Acquisition and Processing details ----- (January 29, 2019)

Log: 190129\_130\_33780026\_05

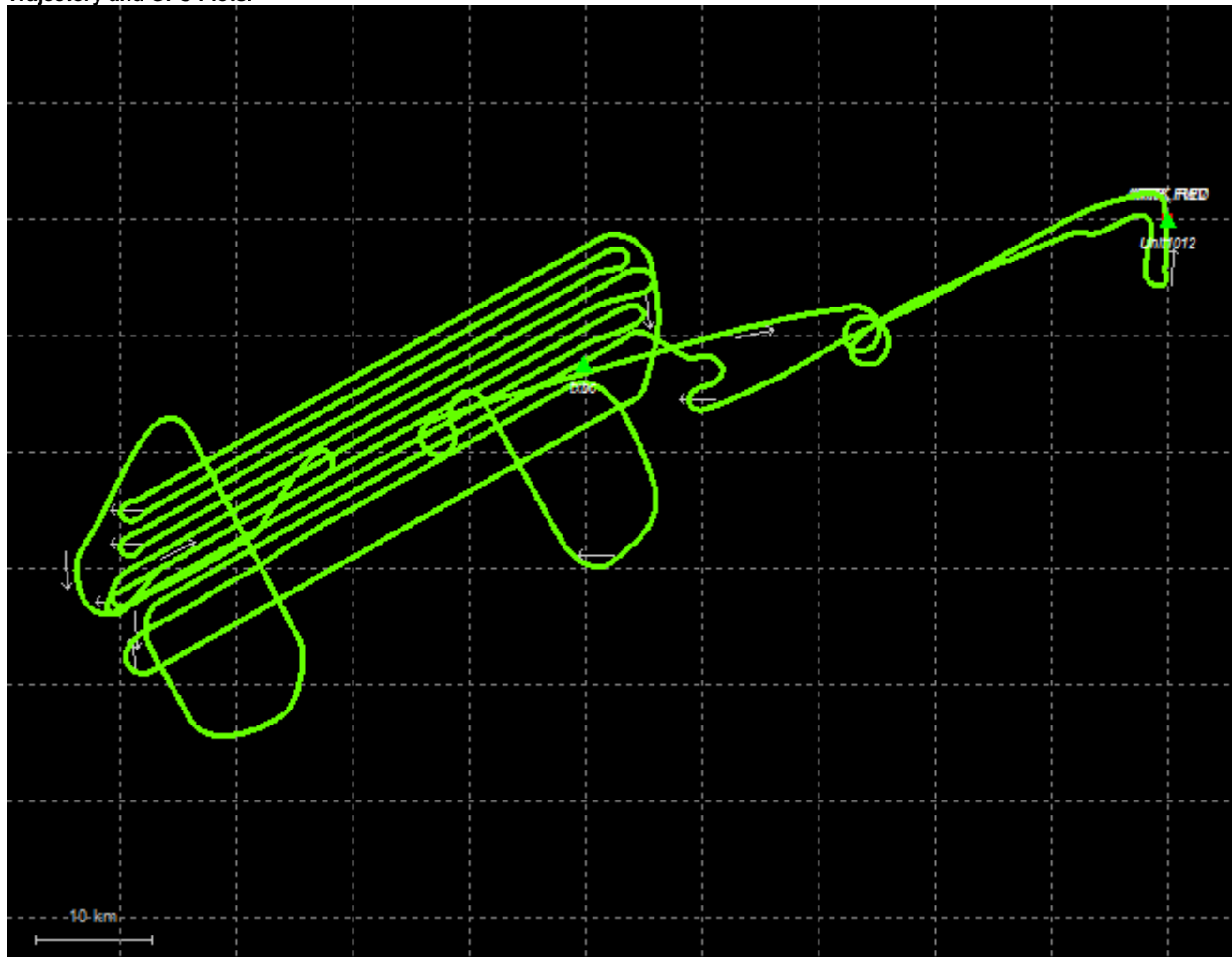
	Menu										Lift Begin		Lift End		Fit	Fit	Hobbs	
	Port		Chocks	Hobbs		Airport		Chocks	Hobbs		Duration	Hrs	Hrs	Activity				
	1	KLBX	13:41	1367.9		KLBX		17:18	1371.2		3:37	3.50	3.3	0900-Production				
	2																	
3																		

AC80-44-00-02

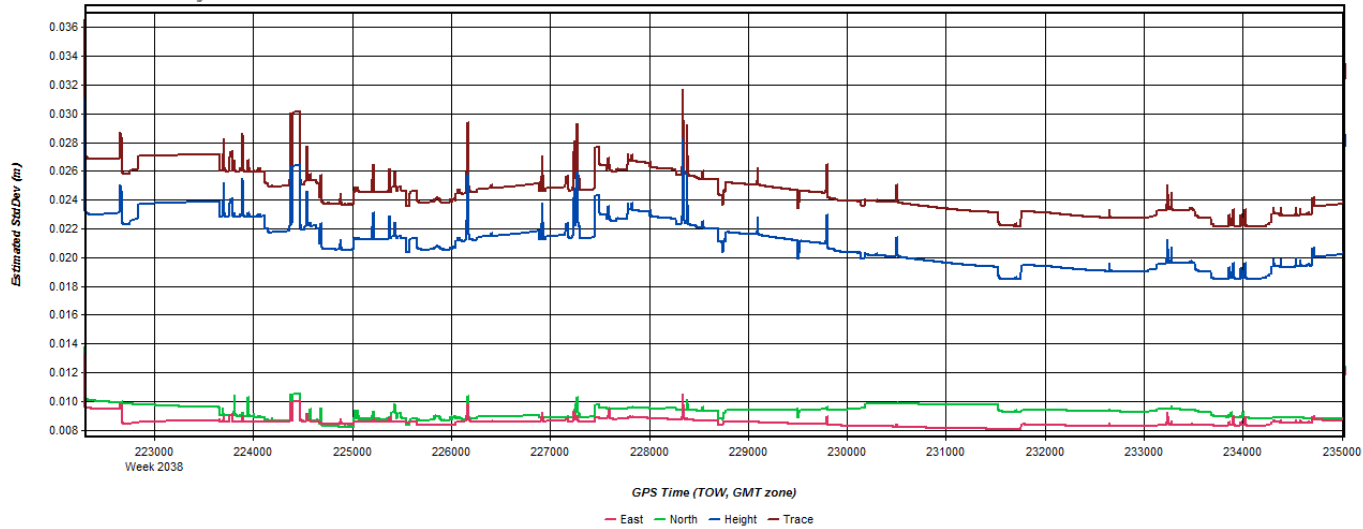
FGI Job # <b>33780026</b>	Project Name <b>USGS Coastal TX Matagorda Bay</b>		System <b>ALS80</b>	Unit <b>130</b>	IMU <b>uRS</b>	PIA <b>6</b>	SW1	SW2-Gain	Aper	AutoScan	Ground Temp °C <b>3.0 8.0</b>	Min Range Gate <b>2657</b>	Data Logger Drive <b>LG 102</b>
Flight Date <b>29-Jan-19</b>	GPS Day <b>19-029</b>	Lift <b>5</b>	Sun°		Solar Times (UTC)		Laser Power <b>70%</b>		Pattern <b>Triangle</b>		Flying Temp °C <b>-5.0 -5.0</b>	Max Range Gate <b>2931</b>	Download Drive <b>NS1TB#04</b>
Mission ID (ymmdd_Sen_Job_Lift) <b>190129_130_33780026_05</b>		Aircraft <b>N97HC</b>	Airport ID <b>KLBX</b>	FMS <b>CCNS 8</b>	UTC <b>-6</b>	AMT (ft) <b>9,101</b>	Speed <b>150</b>	Scan Hz <b>53.0</b>	Pulse Rate <b>610,000</b>	FOV <b>29</b>	km/WPT <b>1.668</b>	AltM Setting <b>30.28 30.33</b>	Shipping Track <b>7743 3749 1930</b>
Pilot #1 <b>Grant Cassell</b>		Pilot #2		Operator #1 <b>Dave Verhey</b>		Operator #2							
Base 1 ID <b>temp_lbx</b>	Location <b>KLBX</b>	Rec ID <b>GR3-1</b>	Ant ID <b>GR3-1</b>	ARP (m) <b>1.8</b>	Start Time (UTC) <b>29-Jan-19 13:10</b>		Stop Time (UTC) <b>29-Jan-19 17:37</b>		GPS Filename <b>Unit10129n</b>		Operator <b>Dave Verhey</b>		Data <b>FTP</b>
Base 2 ID <b>TXBC</b>	Location <b>TXBC</b>	Rec ID	Ant ID	ARP (m)	Start Time (UTC)		Stop Time (UTC)		GPS Filename		Operator <b>CORS</b>		Data

Area	Flight #		Wpt		Distance		UTC		Fit	Altitude (GPS)	Speed (knots)	Scan Rate	Comments and Conditions	SVs	PDOP
	FGI	Client's	From	To	Begin	End	Start	End							
							13:45:16	13:50:16					Ground static at KLBX	18	1.5
							14:07:36	14:09:48					S-Turn	21	1.3
MataTX4p	37		26	1	41.7	0	14:12:06	14:21:50	237.9	9016	140			22	1.2
	51		24	32	38.4	51.7	14:29:00	14:32:28	329.1	9040	134		Tie line	22	1.1
	38		1	26	0	41.7	14:38:08	14:47:54	57.5	8995	145			23	1.1
	39		26	1	41.7	0	14:50:14	15:00:04	238.0	9050	140			25	1.1
	39		1	10	0	15	15:03:10	15:06:45	57.6	8995	142		Calibration line	25	1.0
	40		1	26	0	41.7	15:14:20	15:24:04	57.6	9021	142			24	1.0
	41		27	1	43.4	0	15:26:43	15:37:05	238.0	9062	141			24	1.1
	42		1	26	0	41.7	15:38:57	15:48:47	57.6	9031	139			23	1.1
	43		26	1	41.7	0	15:50:33	16:00:23	238.0	9076	143			22	1.1
	44		1	25	0	40	16:02:51	16:12:13	57.6	9104	141			23	1.1
	33		25	1	40	0	16:17:21	16:26:38	238.0	9004	145		Pre-emptive reflight	23	1.1
	36		16	25	26	40	16:33:55	16:37:21	57.8	8994	142			23	1.1
	53		12	17	18.3	26.7	16:43:45	16:46:03	328.0	8993	136		Tie line	22	1.2
							16:46:07	16:48:18					S-turn	21	1.2
							16:49:30	16:54:30					Overflight of CORS at TXBC	22	1.1
							17:11:49	17:16:49					Ground static at KLBX	21	1.2

Trajectory and GPS Plots:



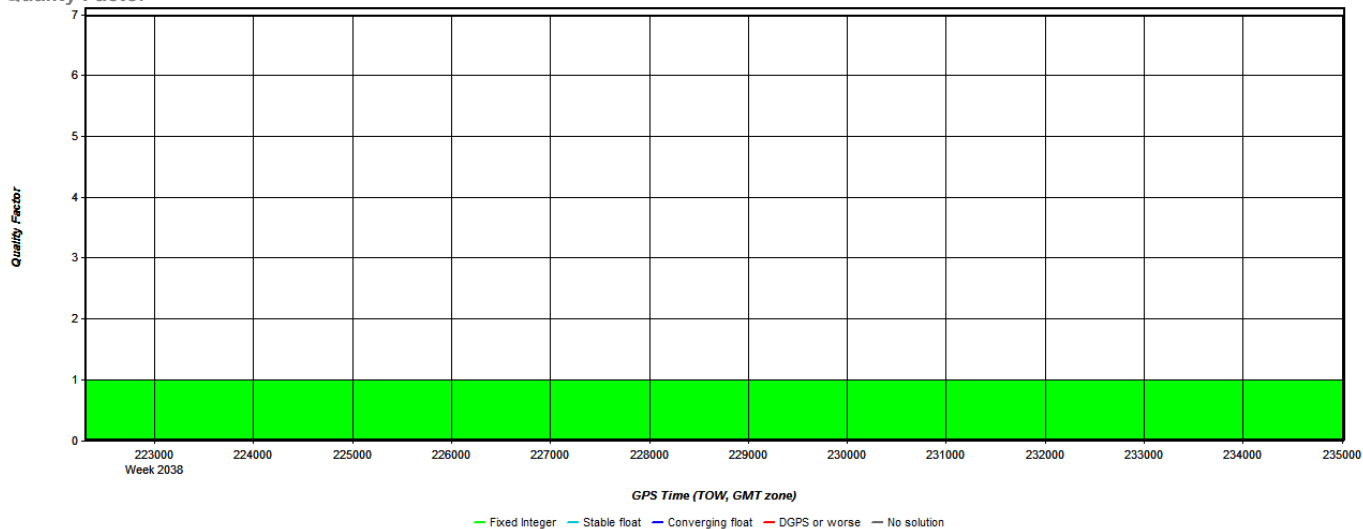
Estimated Accuracy



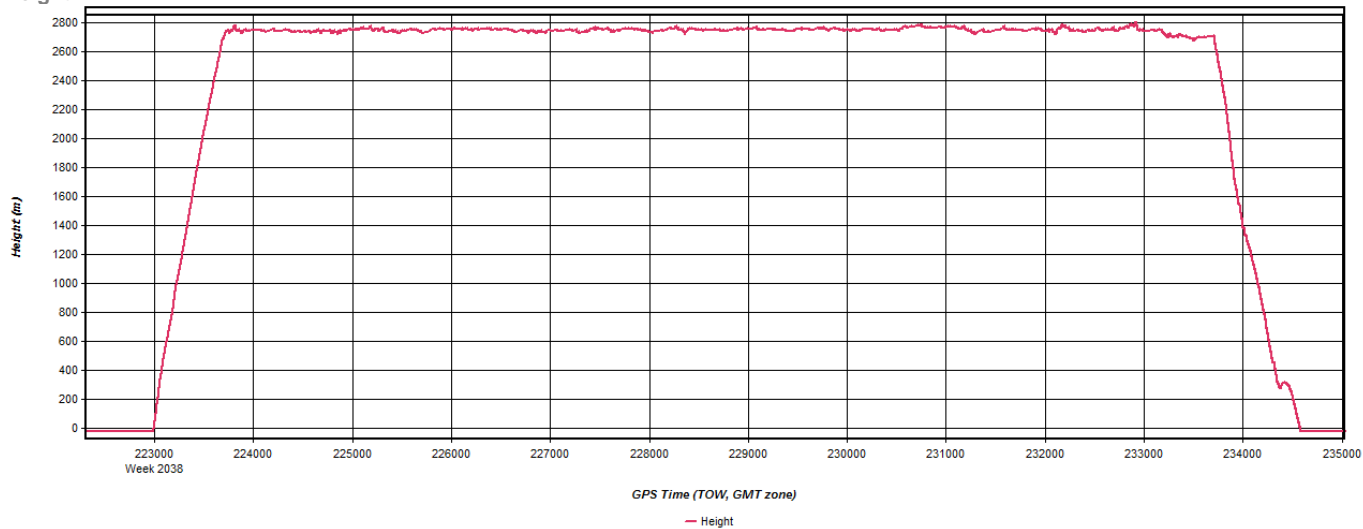




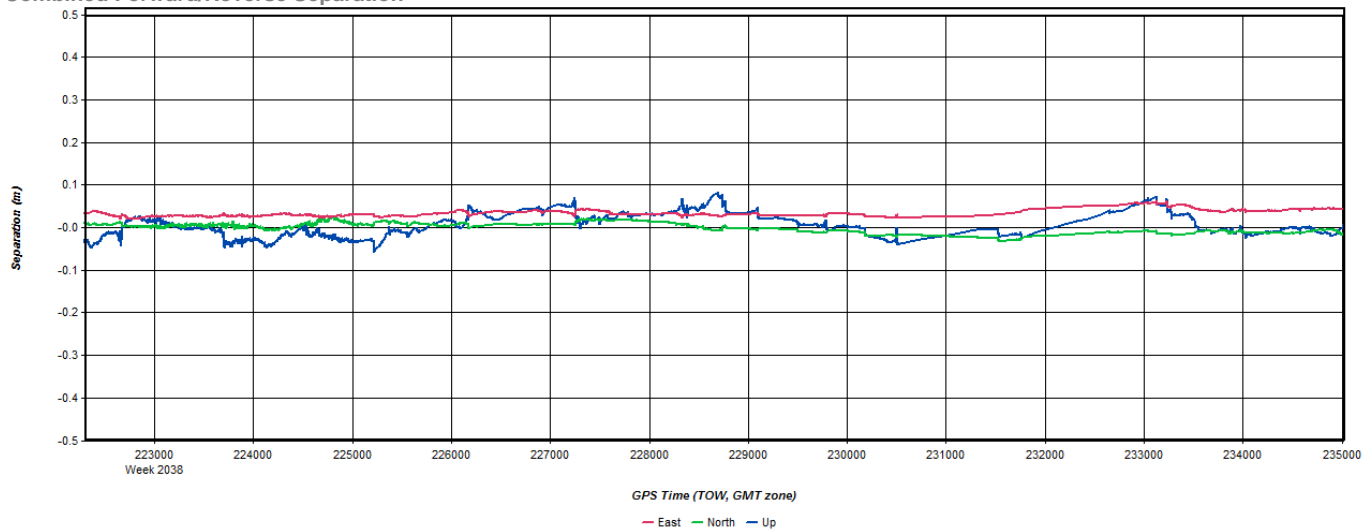
Quality Factor



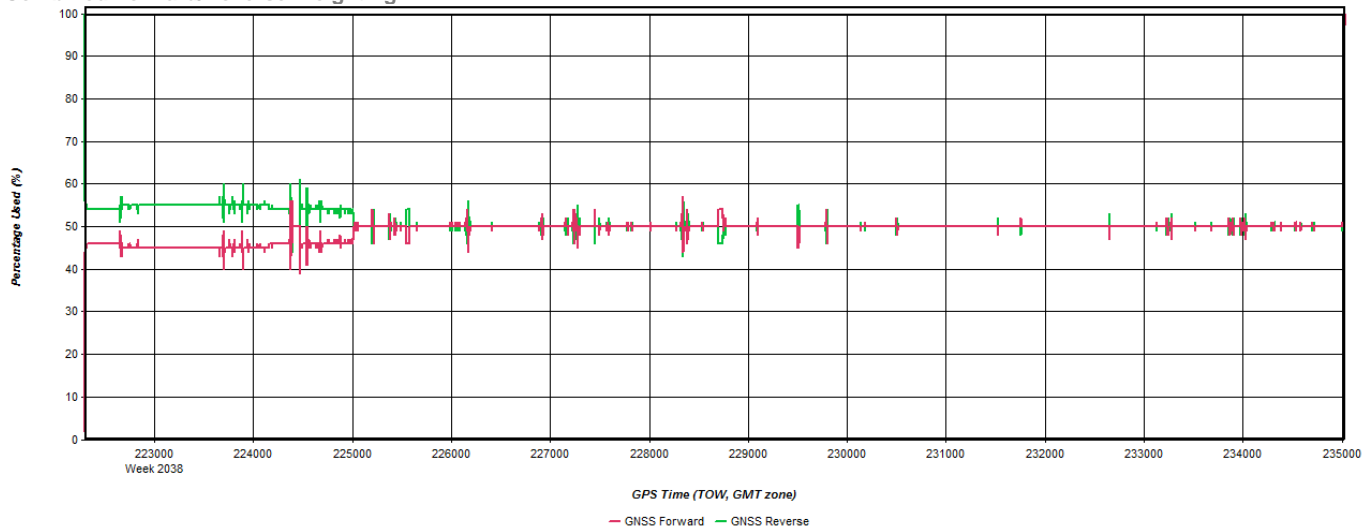
Height



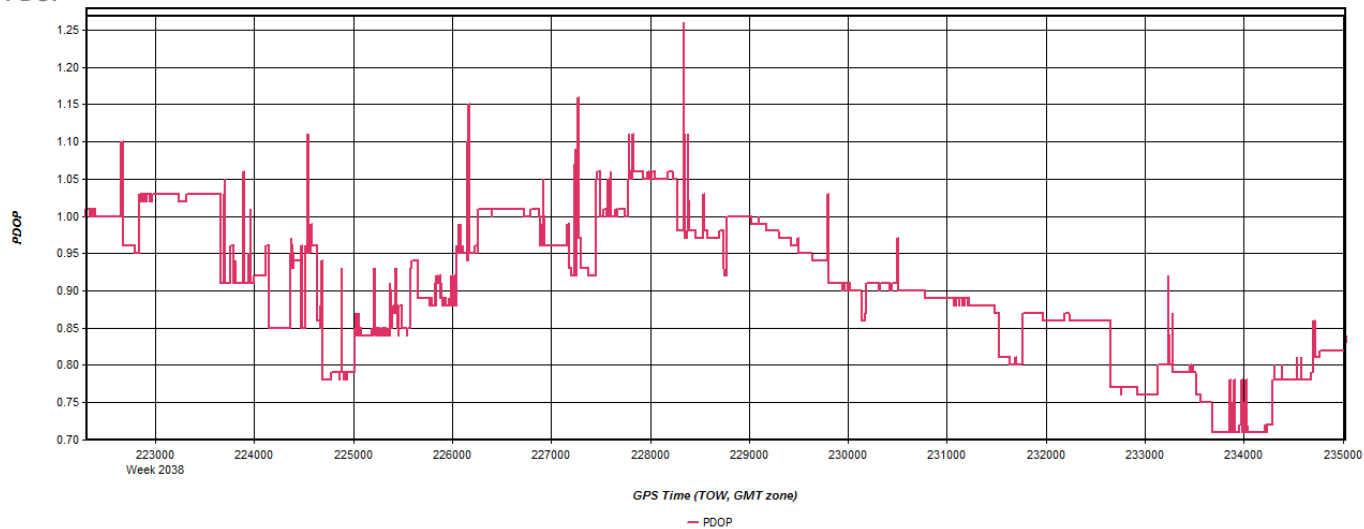
Combined Forward/Reverse Separation



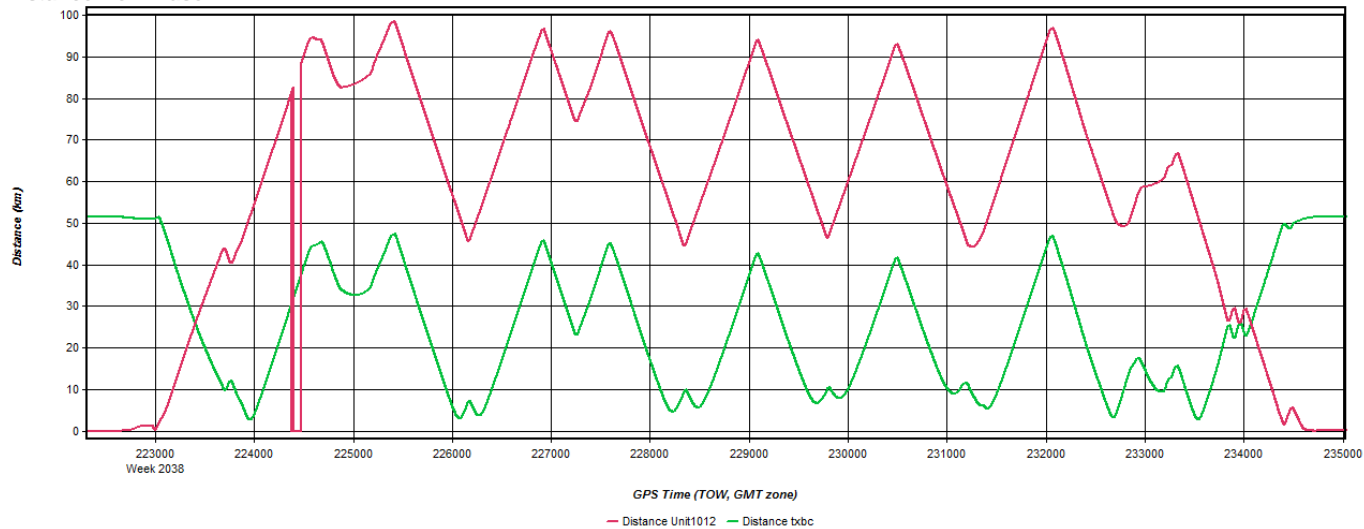
Combined Forward/Reverse Weighting



PDOP



Distance from Base





SVs

