

U.S. Army Corps of Engineers – Tennessee LiDAR

Report Produced for U.S. Army Corps of
Engineers

USACE Contract: W912P9-10-D-0534

Task Order: 0001

Report Date: December 5, 2012

SUBMITTED BY:

Dewberry

1000 North Ashley Drive Suite 801
Tampa, FL 33602
813.225.1325

SUBMITTED TO:

U.S. Army Corps of Engineers

1222 Spruce St
St. Louis, Missouri 63103
314.331.8385

Table of Contents

Executive Summary.....	4
The Project Team	4
Survey Area.....	4
Date of LiDAR Survey.....	5
Datum Reference.....	5
LiDAR Vertical Accuracy	6
Project Deliverables	6
Project Tiling Footprint	7
LiDAR Acquisition Report	8
LiDAR Acquisition Details.....	8
LiDAR Control.....	9
Airborn GPS Kinematic	10
Generation and Calibration of Laser Points (raw data)	11
Boresight and Relative accuracy	11
Preliminary Vertical Accuracy Assessment.....	12
Final Swath Vertical Accuracy Assessment.....	12
LiDAR Processing & Qualitative Assessment.....	13
Data Classification and Editing.....	13
Qualitative Assessment.....	15
Analysis.....	16
Derivative LiDAR Products	32
Model Key Points.....	32
Bare-Earth LiDAR	32
First Return LiDAR	33
Last Return LiDAR.....	33
Conclusion	33
Survey Vertical Accuracy Checkpoints.....	33
LiDAR Vertical Accuracy Statistics & Analysis.....	41
Background.....	41
Vertical Accuracy Test Procedures.....	41
FVA.....	41
CVA.....	41
SVA	42
Vertical Accuracy Testing Steps	42

Vertical Accuracy Results	44
Conclusion	47
Breakline Production & Qualitative Assessment Report	47
Breakline Production Methodology	47
Breakline Qualitative Assessment.....	47
Breakline Topology Rules	47
Breakline QA/QC Checklist	48
Data Dictionary	51
Horizontal and Vertical Datum	51
Coordinate System and Projection.....	51
Inland Streams and Rivers	51
Description	51
Table Definition	52
Feature Definition.....	52
Inland Ponds and Lakes	54
Description	54
Table Definition	54
Feature Definition.....	54
Contact Information	55
DEM Production & Qualitative Assessment	56
DEM Production Methodology	56
DEM Qualitative Assessment.....	57
DEM QA/QC Checklist	57
Appendix A: Survey Reports	58
Final Survey Report for Original Tennessee Task Order	58
Final Survey Report for the Add-On portion of the Tennessee Task Order.....	78
Reprocessed Checkpoints.....	91
Appendix B: Complete List of Delivered Tiles	92
Appendix C: Model Key Point Tiles Not Created.....	163
Appendix D: Bare Earth Tiles Not Created.....	164

Executive Summary

The primary purpose of this project was to develop a consistent and accurate surface elevation dataset derived from high-accuracy Light Detection and Ranging (LiDAR) technology for portions of Western Tennessee. The U.S. Department of Agriculture-Natural Resources Conservation Service (USDA-NRCS) will use this data for tasks including conservation planning, design, research, floodplain mapping, dam safety assessments, and hydrologic modeling.

The LiDAR data were processed to a bare-earth digital terrain model (DTM). Detailed breaklines and bare-earth Digital Elevation Models (DEMs) were produced for the project area. Several LiDAR derived products, including intensity imagery, model key point LAS, first return LAS, last return LAS, and bare-earth LAS were produced for the project area. Data was formatted according to tiles with each tile covering an area of 1000 m by 1000 m. A total of 14, 822 tiles were produced for the project encompassing an area of approximately 14,395 sq. kilometers.

The LiDAR data, breaklines, bare-earth DEMs, and intensity imagery for this project were delivered in four separate deliveries. Delivery one (1) was shipped on December 29, 2011 and consisted of 331 tiles. Delivery two (2) was shipped on June 8, 2012 and consisted of 2,967 tiles. Delivery three (3) was shipped on July 16, 2012 and consisted of 5,023 tiles. Delivery four (4) was shipped on November 28, 2012 and contained the remaining 6,503 tiles. Please note that two tiles delivered in the first delivery were created to the original boundary. The project boundary changed to reflect the add-on area and these two tiles (16SBF8342 and 16SBF8442) have been processed to the final boundary and re-delivered as part of the fourth delivery.

While the data was delivered in four separate deliveries, all data were processed to the same specifications, accuracies, and methods to produce one seamless dataset. This project report describes all data for the entire Tennessee LiDAR project area.

THE PROJECT TEAM

Dewberry served as the prime contractor for the project. In addition to project management, Dewberry was responsible for LAS classification, all LiDAR products, breakline production, Digital Elevation Model (DEM) production, and quality assurance.

Dewberry's Gary Simpson completed ground surveying for the project and delivered surveyed checkpoints. His task was to acquire surveyed checkpoints for the project to use in independent testing of the vertical accuracy of the LiDAR-derived surface model. He also verified the GPS base station coordinates used during LiDAR data acquisition to ensure that the base station coordinates were accurate. Please see Appendix A to view the separate Survey Report that was created for this portion of the project.

Laser Mapping Specialist, Inc completed LiDAR data acquisition and data calibration for the project area.

SURVEY AREA

The project area addressed by this report falls within the Tennessee counties of Lake, Obion, Weakley, Henry, Carroll, Gibson, Dyer, Lauderdale, Crockett, Haywood, Madison, Henderson,

McNairy, and Chester. This project area also partially covers the Kentucky counties of Fulton, Hickman, Graves, and Calloway.

DATE OF LIDAR SURVEY

The LiDAR aerial acquisition was conducted from in two separate stages. The initial collect was conducted January 3, 2011 thru March 16, 2011 and the add-on area, or second area of collect, was conducted December 2, 2011 thru January 4, 2012. There was one re-flight that was conducted on June 13, 2012.

DATUM REFERENCE

Data produced for the project were delivered in the following reference system.

Horizontal Datum: The horizontal datum for the project is North American Datum of 1983 (NAD 83)

Vertical Datum: The Vertical datum for the project is North American Vertical Datum of 1988 (NAVD88)

Coordinate System: UTM Zone 16

Units: Horizontal units are in meters, Vertical units are in meters.

Geoid Model: Geoid09 (Geoid 09 was used to convert ellipsoid heights to orthometric heights).

LIDAR VERTICAL ACCURACY

For the USACE Tennessee LiDAR Project, the tested $RMSE_z$ of the classified LiDAR data for checkpoints in open terrain equaled **0.09 m** compared with the 0.0925 m specification; and the FVA of the classified LiDAR data computed using $RMSE_z \times 1.9600$ was equal to **0.18 m**, compared with the 0.18 m specification.

For the USACE Tennessee LiDAR Project, the tested CVA of the classified LiDAR data computed using the 95th percentile was equal to **0.34 m**, compared with the 0.363 m target.

Additional accuracy information and statistics for the classified LiDAR data and raw swath data are found in the following sections of this report.

PROJECT DELIVERABLES

The deliverables for the project are listed below.

1. Classified Point Cloud Data (Tiled)
2. Bare Earth LiDAR Data (Tiled)
3. First Return LiDAR Data (Tiled)
4. Last Return LiDAR Data (Tiled)
5. Model Key Point LiDAR Data (Tiled)
6. Bare Earth Surface (Raster DEM – GRID Format)
7. Intensity Images (8-bit gray scale, tiled, GeoTIFF format)
8. Breakline Data (File GDB and Shapefiles)
9. Control & Accuracy Checkpoint Report & Points
10. Metadata
11. Project Report (Acquisition, Processing, QC)
12. Project Extents, Including a shapefile derived from the LiDAR Deliverable

PROJECT TILING FOOTPRINT

Fourteen thousand eight hundred twenty-two (14,822) tiles were delivered for the project. Each tile's extent is 1,000 meters by 1,000 meters (see Appendix B for a complete listing of delivered tiles). The project tile grid contains one extra tile (16SBF8549). A very small part of this tile intersects the project boundary. However, the geographic location of this tile is within a hydrographic feature and no LiDAR points were acquired within the tile. Thus, no data exists for this tile.

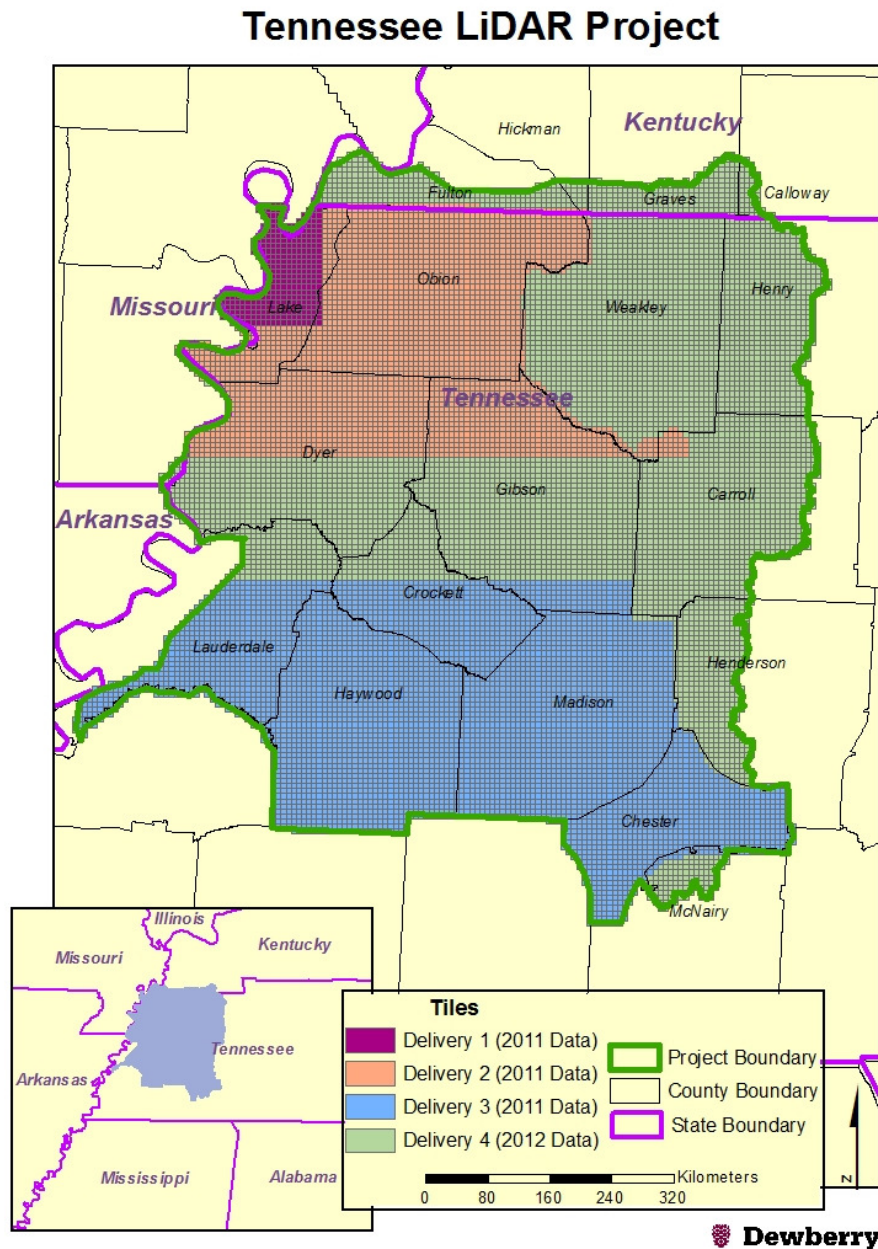


Figure 1 - Project Map

LiDAR Acquisition Report

LMSI provided high accuracy, calibrated multiple return LiDAR for roughly 14,395 square kilometers in Western Tennessee. Data was collected and delivered in compliance with the U.S. Geological Survey National Geospatial Program Base LiDAR Specifications, Version 13 – ILMF 2010 and FEMA Guidelines and Specifications for Flood Hazard Mapping, but project specific requirements supersede these guidelines and base specifications.

LIDAR ACQUISITION DETAILS

LIDAR acquisition for the Tennessee LiDAR project was completed in two stages. Acquisition for the initial task order began on January 3, 2011 and was completed on March 16, 2011. A total of 14 survey missions were flown to complete this area of the project. LiDAR acquisition for the add-on area of the Tennessee LiDAR project began on December 2, 2011 and was completed on January 4, 2012. A total of 29 survey missions were flown to complete the add-on area of the project. One re-flight was conducted on June 13, 2012. One survey mission was flown for this re-flight. For all survey missions, LMSI utilized an Optech ALTM3100EA for the acquisition. The flight plan was flown as planned with no modifications. There were no unusual occurrences during the acquisition and the sensor performed within specifications. There were 764 flight lines required to complete the project.

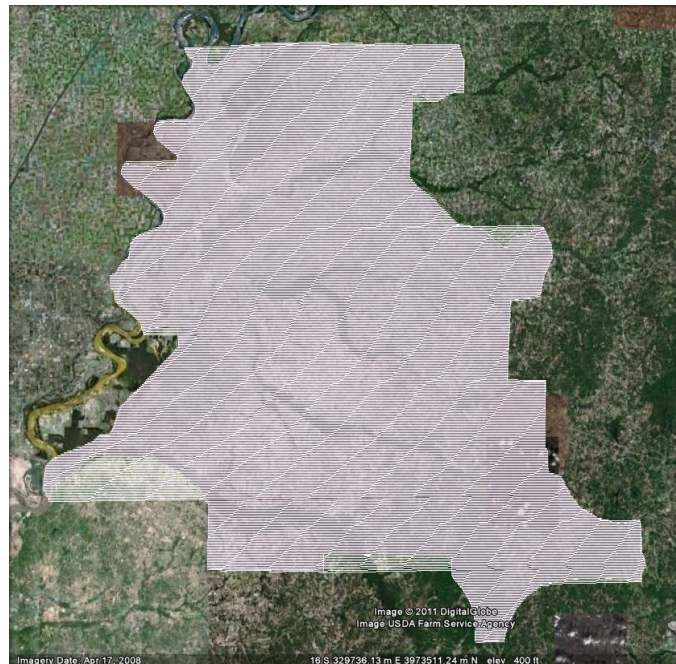


Figure 2 - Flight Layout for the initial collect area

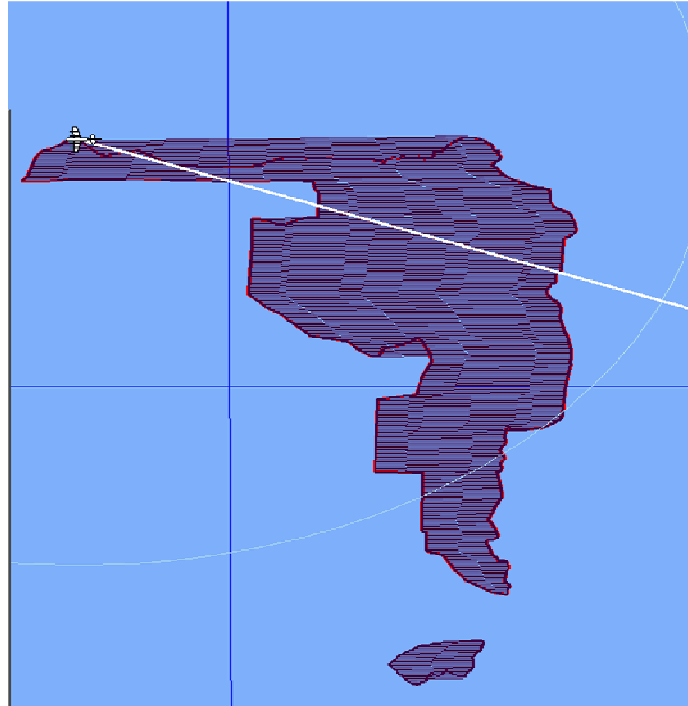


Figure 3 - Flight Layout for the add-on area

Laser Firing Rate: 70000
 Altitude (mtr. AGL):1050
 Swath Overlap (%): 50
 Approx. Ground Speed (m/s): 77.2
 Approx. Ground Speed (knots): 150
 Scan Rate (Hz): 40
 Scan Angle ($^{\circ}\pm$): 21.5
 Computed Along Track Spacing (mtr):0.965
 Computed Cross Track Spacing (mtr): 0.945
 Computed Swath Width (mtr): 743
 Number of Lines Required: 764
 Line Spacing (mtr): 361.54

LIDAR CONTROL

Seven existing NGS monuments and nine newly established base stations were used to control the LiDAR acquisition for the full Tennessee LiDAR project area. The coordinates of all used base stations are provided in the table below.

Name	Easting (m)	Northing (m)	Ellipsoid Ht (m)	Orthometric Ht (m)
E_MIDBA	364283.2068	4013695.1178	99.0790	127.3496
E_N_Base	322661.7378	4041480.1642	89.2047	117.2905
E_S_Base	358138.8853	3943017.0119	120.5380	148.6800
NE-Base	321799.245	4004728.178	66.846	95.100
NW-Base	277085.155	4013099.338	57.119	85.464
SE-Base	342507.455	3938330.008	112.902	141.126
SW-Base	275418.935	3948186.051	70.466	98.040
Mideast-Base	350043.1392	3988091.3502	83.7329	112.0315
Midwest-Base	294130.9230	3986069.8325	54.3586	82.5552

FE2747	335934.9935	3937739.0751	92.2562	120.4881
FE2748	296988.1182	3935296.1974	88.4935	116.3323
DF7942	367258.8151	4040593.2748	118.1898	146.5888
TN42	297714.8737	4001464.8858	95.5638	123.8688
TN44	326247.0999	3945762.5931	92.437	120.6349
DF7947	274354.743	3987588.238	51.867	80.10
GD1912	322076.246	4028129.628	66.985	95.23

Table 1 – Base Stations used to control LiDAR acquisition

AIRBORN GPS KINEMATIC

Airborne GPS data was processed using the GrafNav kinematic On-The-Fly (OTF) software suite. Flights were flown with a minimum of 6 satellites in view (13° above the horizon) and with a PDOP of better than 4. Distances from base station to aircraft were kept to a maximum of 40km.

For all flights, the GPS data can be classified as excellent, with GPS residuals of 3cm average or better but no larger than 10cm being recorded.

GPS processing statistics, charts, and graphs for each mission are provided in separate GPS processing reports, Appendix E and Appendix F. These reports are separate documents due to their size, but are delivered with this project report.

GENERATION AND CALIBRATION OF LASER POINTS (RAW DATA)

The initial step of calibration is to verify availability and status of all needed GPS and Laser data against field notes and compile any data if not complete.

Subsequently the mission points are output using Optech's Dashmap, initially with default values from Optech or the last mission calibrated for the system. The initial point generation for each mission calibration is verified within Microstation/Terrascan for calibration errors. If a calibration error greater than specification is observed within the mission, the roll, pitch and scanner scale corrections that need to be applied are calculated. The missions with the new calibration values are regenerated and validated internally once again to ensure quality.

Data collected by the LiDAR unit is reviewed for completeness, acceptable density and to make sure all data is captured without errors or corrupted values. In addition, all GPS, aircraft trajectory, mission information, and ground control files are reviewed and logged into a database.

On a project level, a supplementary coverage check is carried out to ensure no data voids unreported by Field Operations are present.

BORESIGHT AND RELATIVE ACCURACY

The initial points for each mission calibration are inspected for flight line errors, flight line overlap, slivers or gaps in the data, point data minimums, or issues with the LiDAR unit or GPS. Roll, pitch and scanner scale are optimized during the calibration process until the relative accuracy is met.

Relative accuracy and internal quality are checked using at least 3 regularly spaced QC blocks in which points from all lines are loaded and inspected. Vertical differences between ground surfaces of each line are displayed. Color scale is adjusted so that errors greater than the specifications are flagged. Cross sections are visually inspected across each block to validate point to point, flight line to flight line and mission to mission agreement.

For this project the specifications used are as follow:

Relative accuracy $\leq 7\text{cm}$ RMSEZ within individual swaths and $\leq 10\text{ cm}$ RMSEZ or within swath overlap (between adjacent swaths).




Figure 4 – Profile views showing correct roll and pitch adjustments.




Figure 5 – QC block colored by distance to ensure accuracy at swath edges.

A different set of QC blocks are generated for final review after all transformations have been applied.

PRELIMINARY VERTICAL ACCURACY ASSESSMENT

A preliminary RMSEz error check is performed by LMSI at this stage of the project life cycle in the raw LiDAR dataset against GPS static and kinematic data and compared to RMSEz project specifications. The LiDAR data is examined in open, flat areas away from sharp elevation breaks. LiDAR ground points for each flight line generated by an automatic classification routine are used.

Results:

Prior to delivery to Dewberry the elevation data was verified internally by LMSI prior to delivery to ensure it met fundamental accuracy requirements (vertical accuracy NSSDA RMSEz = 9.25 cm (NSSDA AccuracyZ 95% = 18 cm) or better in open, non-vegetated terrain) when compared to static and kinematic GPS checkpoints. Below is a summary for the test:

The calibrated Tennessee LiDAR dataset was tested to 0.039m vertical accuracy at 95% confidence level based on consolidated RMSEz (0.0198m x 1.9600) when compared to 19 GPS static check points.

The calibrated Tennessee LiDAR dataset was tested to 0.116m vertical accuracy at 95% confidence level based on consolidated RMSEz (0.059m x 1.9600) when compared to 12754 GPS kinematic checkpoints.

Overall the calibrated LiDAR data products collected by LMSI meet or exceed the requirements set out in the Statement of Work. The quality control requirements of LMSI's quality management program were adhered to throughout the acquisition stage for this project to ensure product quality.

FINAL SWATH VERTICAL ACCURACY ASSESSMENT

Once Dewberry received the calibrated swath data from LMSI, Dewberry tested the vertical accuracy of the open terrain swath data prior to additional processing. Dewberry tested the vertical accuracy of the swath data using the eighty-five open terrain independent survey check points. The vertical accuracy is tested by comparing survey checkpoints in open terrain to a triangulated irregular network (TIN) that is created from the raw swath points. Only checkpoints in open terrain can be tested against raw swath data because the data has not undergone classification techniques to remove vegetation, buildings, and other artifacts from the ground surface. Checkpoints are always compared to interpolated surfaces from the LiDAR point cloud because it is unlikely that a survey checkpoint will be located at the location of a discrete LiDAR point. Project specifications require a FVA of 0.18 m based on the RMSEz (0.0925 m) x 1.96. The dataset for the Tennessee LiDAR Project satisfies this criteria. The raw LiDAR swath data tested 0.18 m vertical accuracy at 95% confidence level in open terrain, based on RMSEz (0.09m) x 1.9600. The table below shows all calculated statistics for the raw swath data.

100 % of Totals	RMSE (m) Open Terrain Spec=0.0925 m	FVA – Fundamental Vertical Accuracy (RMSEz x 1.9600) Spec=0.18 m	Mean (m)	Median (m)	Skew	Std Dev (m)	# of Points	Min (m)	Max (m)
Open Terrain	0.09	0.18	0.02	0.02	-0.13	0.09	85	-0.27	0.25

Table 2: FVA at 95% Confidence Level for Raw Swaths

LiDAR Processing & Qualitative Assessment

DATA CLASSIFICATION AND EDITING

LiDAR mass points were produced to LAS 1.2 specifications, including the following LAS classification codes:

- Class 1 = Unclassified, used for all other features that do not fit into the Classes 2, 7, 9, or 12, including vegetation, buildings, etc.
- Class 2 = Bare-Earth Ground
- Class 7 = Noise, low and high points
- Class 9 = Water, points located within collected breaklines
- Class 12 = Withheld, Points with scan angles exceeding +/- 20 degrees.

The data was processed using GeoCue and TerraScan software. The initial step is the setup of the GeoCue project, which is done by importing a project defined tile boundary index encompassing the entire project area. The acquired 3D laser point clouds, in LAS binary format, were imported into the GeoCue project and tiled according to the project tile grid. Once tiled, the laser points were classified using a proprietary routine in TerraScan. This routine classifies any obvious outliers in the dataset to class 7 and points with scan angles exceeding +/- 20 degrees to class 12. After points that could negatively affect the ground are removed from class 1, the ground layer is extracted from this remaining point cloud. The ground extraction process encompassed in this routine takes place by building an iterative surface model.

This surface model is generated using three main parameters: building size, iteration angle and iteration distance. The initial model is based on low points being selected by a "roaming window" with the assumption that these are the ground points. The size of this roaming window is determined by the building size parameter. The low points are triangulated and the remaining points are evaluated and subsequently added to the model if they meet the iteration angle and distance constraints. This process is repeated until no additional points are added within iterations. A second critical parameter is the maximum terrain angle constraint, which determines the maximum terrain angle allowed within the classification model.

The following fields within the LAS files are populated to the following precision: GPS Time (0.000001 second precision), Easting (0.003 meter precision), Northing (0.003 meter precision), Elevation (0.003 meter precision), Intensity (integer value - 12 bit dynamic range), Number of Returns (integer - range of 1-4), Return number (integer range of 1-4), Scan Direction Flag (integer - range 0-1), Classification (integer), Scan Angle Rank (integer), Edge of flight line (integer, range 0-1), User bit field (integer - flight line information encoded). The LAS file also contains a Variable length record in the file header that defines the projection, datums, and units.

Once the initial ground routine has been performed on the data, Dewberry creates Delta Z (DZ) orthos to check the relative accuracy of the LiDAR data. These orthos compare the elevations of LiDAR points from overlapping flight lines on a 1 meter pixel cell size basis. If the elevations of points within each pixel are within 10 cm of each other, the pixel is colored green. If the elevations of points within each pixel are between 10 cm

and 15 cm of each other, the pixel is colored yellow, and if the elevations of points within each pixel are greater than 15 cm in difference, the pixel is colored red. Pixels that do not contain points from overlapping flight lines are colored according to their intensity values. DZ orthos can be created using the full point cloud or ground only points and are used to review and verify the calibration of the data is acceptable. Some areas are expected to show sections or portions of red, including terrain variations, slope changes, and vegetated areas or buildings if the full point cloud is used. However, large or continuous sections of yellow or red pixels can indicate the data was not calibrated correctly or that there were issues during acquisition that could affect the usability of the data. Because data for the Tennessee LiDAR project area was collected during two separate time frames, Dewberry took extra care to ensure the add-on data matched the previously collected data within specifications. This was necessary to ensure a seamless data product. The add-on data was originally tied to control that was later identified to be erroneous. This resulted in very poor calibration between the add-on area (2012 collect) and the initial collect (2011 collect) and poor swath vertical accuracy of the 2012 data. The poor calibration between the 2011 and 2012 data collects is illustrated in Figure 6 below. LMSI re-calibrated the 2012 data by tying the data to the correct control. This re-calibration resulted in the 2011 and 2012 data edge-matching within relative accuracy specifications. The 2012 swath vertical accuracy also tested within project specifications. The DZ orthos for the final calibrated Tennessee LiDAR data are shown in Figure 7 below. All final Tennessee LiDAR data was calibrated correctly with no issues that would affect its usability.

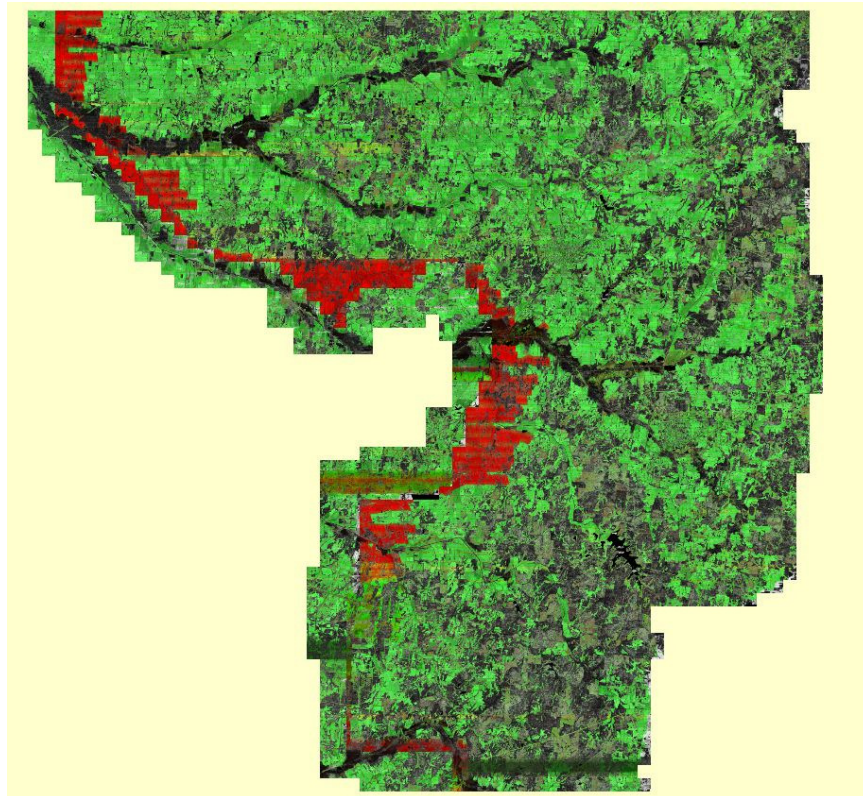


Figure 6 - DZ orthos created from the original full point cloud. Some red pixels are expected along embankments, sloped terrain, and in vegetated land cover. However, the red blocks following flight line patterns in areas where 2011 and 2012 data overlap were clear indications that the data were not calibrated properly and required corrections by the LiDAR provider.

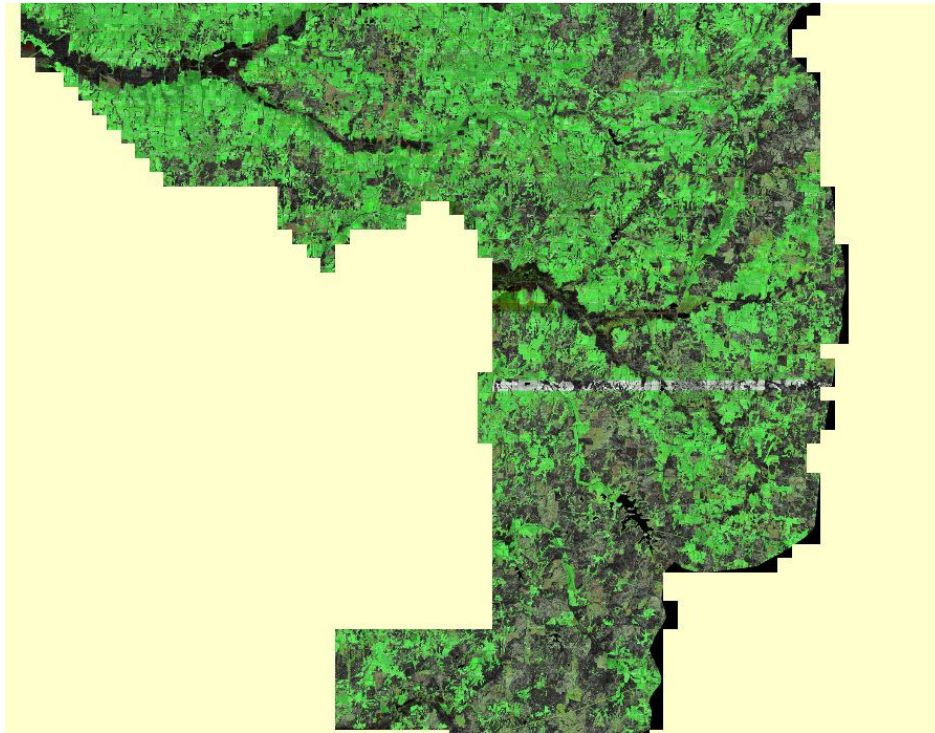


Figure 7 - DZ orthos created from the final full point cloud. All areas with overlapping 2011 and 2012 data are colored green, verifying that the relative accuracy of the 2011 and 2012 data are within specifications and that the calibration of the data is acceptable.

Dewberry utilized a variety of software suites for data processing. The LAS dataset was received and imported into GeoCue task management software for processing in Terrascan. Each tile was imported into Terrascan and a surface model was created to examine the ground classification. Dewberry analysts visually reviewed the ground surface model and corrected errors in the ground classification such as vegetation, buildings, and bridges that were present following the initial processing conducted by Dewberry. Dewberry analysts employ 3D visualization techniques to view the point cloud at multiple angles and in profile to ensure that non-ground points are removed from the ground classification. After the ground classification corrections were completed, the dataset was processed through a water classification routine that utilizes breaklines compiled by Dewberry to automatically classify hydro features. The water classification routine selects ground points within the breakline polygons and automatically classifies them as class 9, water.

QUALITATIVE ASSESSMENT

Dewberry's qualitative assessment utilizes a combination of statistical analysis and interpretative methodology to assess the quality of the data for a bare-earth digital terrain model (DTM). This process looks for anomalies in the data and also identifies areas where man-made structures or vegetation points may not have been classified properly to produce a bare-earth model.

Within this review of the LiDAR data, two fundamental questions were addressed:

- Did the LiDAR system perform to specifications?
- Did the vegetation removal process yield desirable results for the intended bare-earth terrain product?

Mapping standards today address the quality of data by quantitative methods. If the data are tested and found to be within the desired accuracy standard, then the data set is typically accepted. Now with the proliferation of LiDAR, new issues arise due to the vast amount of data. Unlike photogrammetrically-derived DEMs where point spacing can be eight meters or more, LiDAR nominal point spacing for this project is 2 points per 1 square meter. The end result is that millions of elevation points are measured to a level of accuracy previously

unseen for traditional elevation mapping technologies and vegetated areas are measured that would be nearly impossible to survey by other means. The downside is that with millions of points, the dataset is statistically bound to have some errors both in the measurement process and in the artifact removal process.

As previously stated, the quantitative analysis addresses the quality of the data based on absolute accuracy. This accuracy is directly tied to the comparison of the discreet measurement of the survey checkpoints and that of the interpolated value within the three closest LiDAR points that constitute the vertices of a three-dimensional triangular face of the TIN. Therefore, the end result is that only a small sample of the LiDAR data is actually tested. However there is an increased level of confidence with LiDAR data due to the relative accuracy. This relative accuracy in turn is based on how well one LiDAR point "fits" in comparison to the next contiguous LiDAR measurement, and is verified with DZ orthos. Once the absolute and relative accuracy has been ascertained, the next stage is to address the cleanliness of the data for a bare-earth DTM.

By using survey checkpoints to compare the data, the absolute accuracy is verified, but this also allows us to understand if the artifact removal process was performed correctly. To reiterate the quantitative approach, if the LiDAR sensor operated correctly over open terrain areas, then it most likely operated correctly over the vegetated areas. This does not mean that the entire bare-earth was measured; only that the elevations surveyed are most likely accurate (including elevations of treetops, rooftops, etc.). In the event that the LiDAR pulse filtered through the vegetation and was able to measure the true surface (as well as measurements on the surrounding vegetation) then the level of accuracy of the vegetation removal process can be tested as a by-product.

To fully address the data for overall accuracy and quality, the level of cleanliness (or removal of above-ground artifacts) is paramount. Since there are currently no effective automated testing procedures to measure cleanliness, Dewberry employs a combination of statistical and visualization processes. This includes creating pseudo image products such as LiDAR orthos produced from the intensity returns, Triangular Irregular Network (TIN)'s, Digital Elevation Models (DEM) and 3-dimensional models. By creating multiple images and using overlay techniques, not only can potential errors be found, but Dewberry can also find where the data meets and exceeds expectations. This report will present representative examples where the LiDAR and post processing had issues as well as examples of where the LiDAR performed well.

ANALYSIS

Dewberry utilizes GeoCue software as the primary geospatial process management system. GeoCue is a three tier, multi-user architecture that uses .NET technology from Microsoft. .NET technology provides the real-time notification system that updates users with real-time project status, regardless of who makes changes to project entities. GeoCue uses database technology for sorting project metadata. Dewberry uses Microsoft SQL Server as the database of choice. Specific analysis is conducted in Terrascan and QT Modeler environments.

Following the completion of LiDAR point classification, the Dewberry qualitative assessment process flow for the Tennessee LiDAR project incorporated the following reviews:

1. *Format:* The LAS files are verified to meet project specifications. The LAS files for the Tennessee LiDAR project conform to the specifications outlined below.
 - Format, Echos, Intensity
 - o LAS format 1.2
 - o Point data record format 1
 - o Multiple returns (echos) per pulse
 - o Intensity values populated for each point
 - ASPRS classification scheme
 - o Class 1 – unclassified
 - o Class 2 – Bare-earth ground
 - o Class 7 – Noise

- Class 9 – Water
 - Class 12 – Withheld due to scan angles exceeding +/- 20 degrees
 - Projection
 - Datum – North American Datum 1983 (NSRS2007)
 - Projected Coordinate System – UTM Zone 16
 - Units – Meters
 - Vertical Datum – North American Vertical Datum 1988, Geoid 09
 - Vertical Units - Meters
 - LAS header information:
 - Class (Integer)
 - GPS Week Time (0.0001 seconds)
 - Easting (0.003 meters)
 - Northing (0.003 meters)
 - Elevation (0.003 meters)
 - Echo Number (Integer 1 to 4)
 - Echo (Integer 1 to 4)
 - Intensity (8 bit integer)
 - Flight Line (Integer)
 - Scan Angle (Integer degree)
2. *Data density, data voids:* The LAS files are used to produce Digital Elevation Models using the commercial software package “QT Modeler” which creates a 3-dimensional data model derived from Class 2 (ground) points in the LAS files. Grid spacing is based on the project density deliverable requirement for un-observed areas. For the Tennessee LiDAR project it is stipulated that the minimum post spacing in un-observed areas should be 2 points per 1 square meter.
- a. Acceptable voids (areas with no LiDAR returns in the LAS files) that are present in the majority of LiDAR projects include voids caused by bodies of water. These are considered to be acceptable voids. No unacceptable voids are present in the Tennessee LiDAR project.
3. *Bare earth quality:* Dewberry reviewed the cleanliness of the bare earth to ensure the ground has correct definition, meets the project requirements, there is correct classification of points, and there are less than 5% residual artifacts.
- a. *Artifacts:* Artifacts are caused by the misclassification of ground points and usually represent vegetation and/or man-made structures. The artifacts identified are usually low lying structures, such as porches or low vegetation used as landscaping in neighborhoods and other developed areas. These low lying features are extremely difficult for the automated algorithms to detect as non-ground and must be removed manually. The vast majority of these features have been removed but a small number of these features are still in the ground classification. The limited numbers of features remaining in the ground are usually 0.3 meters or less above the actual ground surface, and should not negatively impact the usability of the dataset.

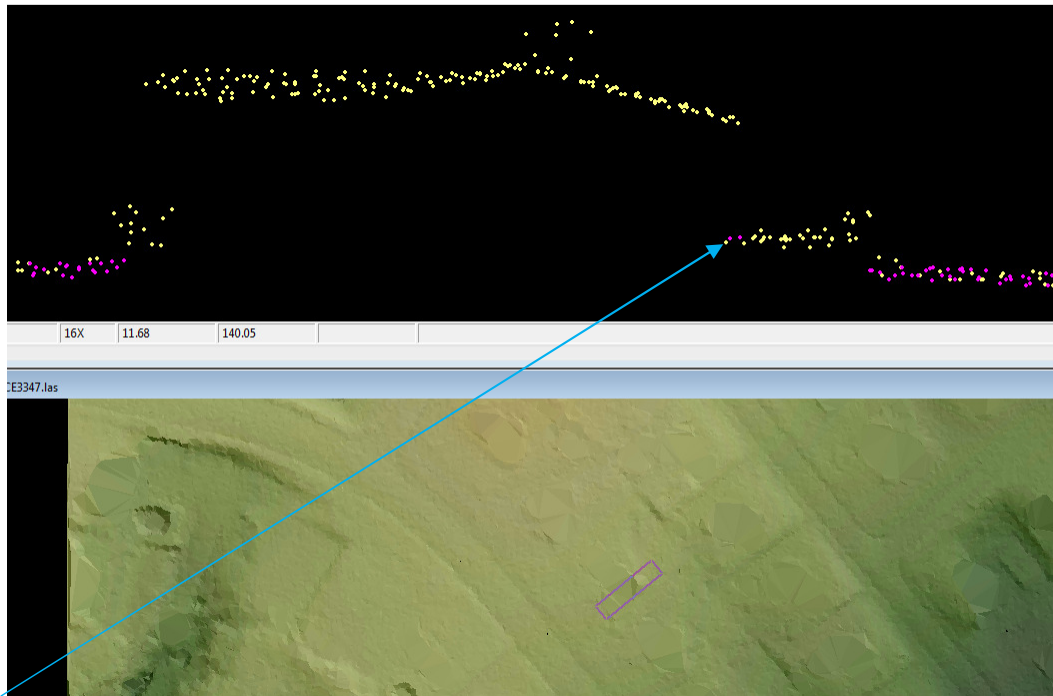


Figure 8 – Tile number 16SCE3347. Profile with points colored by class (class 1=yellow, class 2=pink) is shown in the top view and a TIN of the surface is shown in the bottom view. The arrow identifies points representing a low porch structure. A limited number of these small features are still classified as ground but do not impact the usability of the dataset.

- b. Bridge Removal Artifacts:* The DEM surface models are created from TINs or Terrains. TIN and Terrain models create continuous surfaces from the inputs. Because a continuous surface is being created, the TIN or Terrain will use interpolation to triangulate across a bridge opening from legitimate ground points on either side of the actual bridge. This can cause visual artifacts or “saddles.” These “artifacts” are only visual and do not exist in the LiDAR points or breaklines.




Figure 9 – Tile number 16SBE8893. The DEM in the bottom view shows a visual artifact because the surface model is interpolated from ground points on the slope leading to the bridge to the lower ground points on either side of the bridge. The surface model must make a continuous model and in order to do so, points are connected through interpolation. This can cause visual artifacts when there are features with large elevation differences. The profile in the top view shows the LiDAR points of this particular feature colored by class. All bridge points have been removed from ground (pink) and are unclassified (yellow). There are no ground points that can be modified to correct this visual artifact.

- c. *Culverts and Bridges:* Bridges have been removed from the bare earth surface while culverts remain in the bare earth surface. In instances where it is difficult to determine if the feature is a culvert or bridge, such as with some small bridges, Dewberry erred on assuming they would be culverts, especially if they are on secondary or tertiary roads. Below is an example of a culvert that has been left in the ground surface.




Figure 10– Tile number 16SBE6578. Profile with points colored by class (class 1=yellow, class 2=pink) is shown in the top view and the DEM is shown in the bottom view. This culvert remains in the bare earth surface. Bridges have been removed from the bare earth surface and classified to class 1.

- d. *Spoil Mounds*: Irregularities in the natural ground exist and may be misinterpreted as artifacts that should be removed. Small hills and dirt mounds are present throughout the project area, especially along irrigation canals. These features are correctly included in the ground.

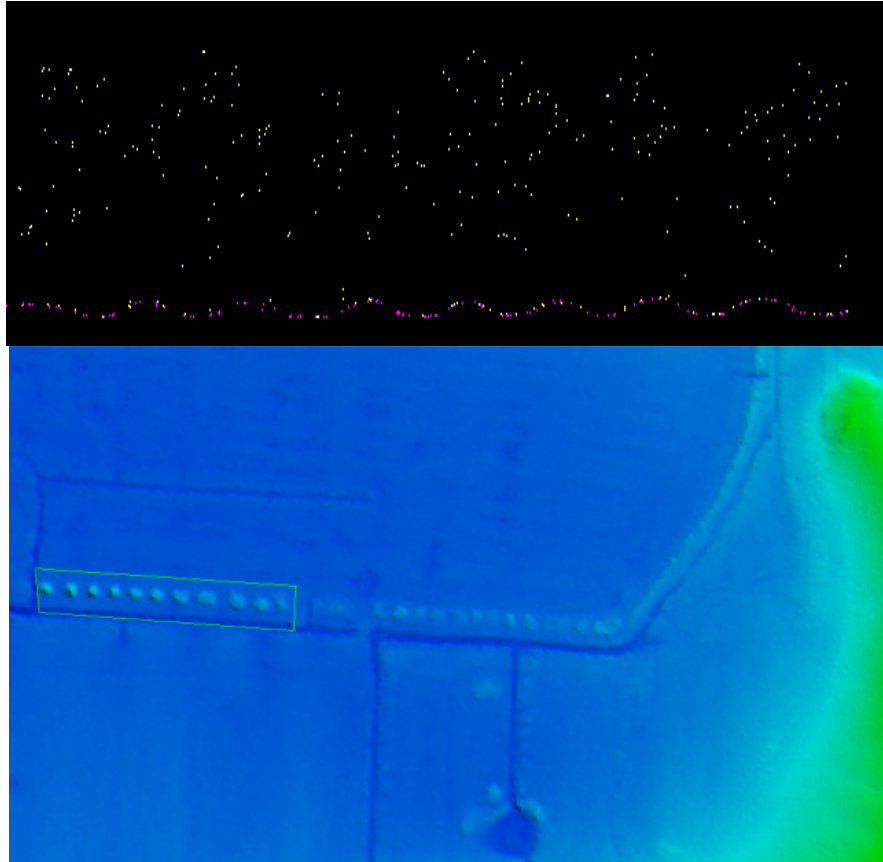


Figure 11 - Tile 16SCF2836. Profile with the points colored by class (class 1=yellow, class 2=pink) is shown in the top view and a DEM of the surface is shown in the bottom view. These features are correctly included in the ground classification.

- e. *Elevation Change Within Breaklines:* While water bodies are flattened in the final DEMs, other features such as linear hydrographic features can have significant changes in elevation within a small distance. In linear hydrographic features, this is often due to the presence of a structure that affects flow such as a dam or spillway. Dewberry has reviewed the DEMs to ensure that changes in elevation are shown as steps to reduce the presence of artifacts while ensuring consistent downhill flow. An example is shown below.

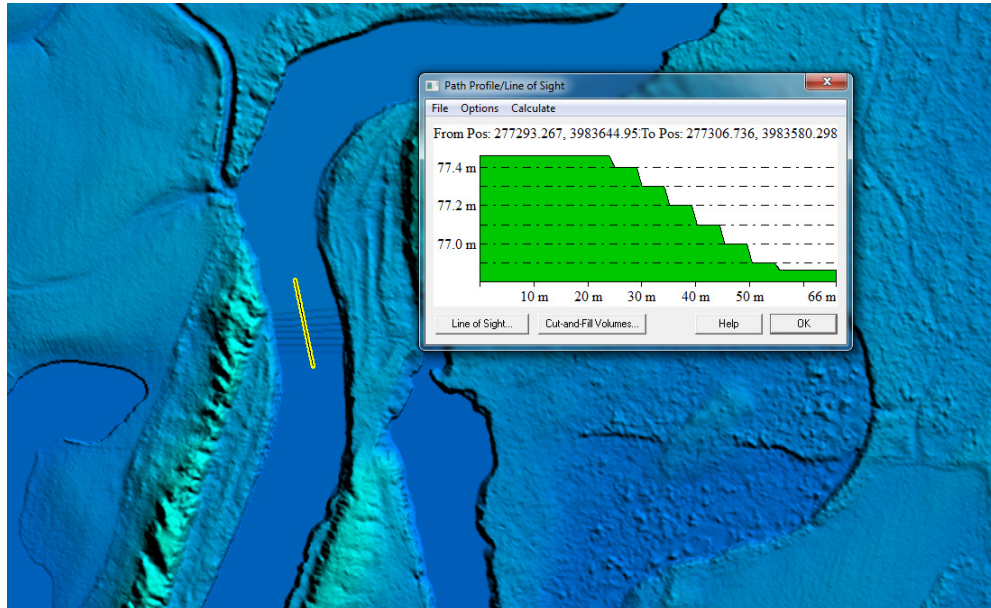


Figure 12 – Tile number 16SBE7783. Elevation change has been stair stepped. The steps are flat from bank to bank and flow consistently downhill.

- f. **Marsh Areas:** It is sometimes difficult to determine true ground in low wet areas; the lowest points available are used to represent ground. Marsh areas are present within the project area and were not collected with breaklines as they are not open bodies of water. As these areas are not included in the collected breaklines, marsh areas were not flattened in the final DEMs. While low points are used to determine ground in marsh areas, there is often greater variation within the low points due to wet soils that cause greater interpolation between points, and undulating or uneven ground. An example is shown below.




Figure 13 - Tiles 16SBE6390. The intensity on the left shows a marsh area that was not included in the collected breaklines. The same area is shown in the DEM on the right. Due to wet soils and broken terrain, the point density in marsh areas is sparser than surrounding areas and there is more variation in the low points representing ground.

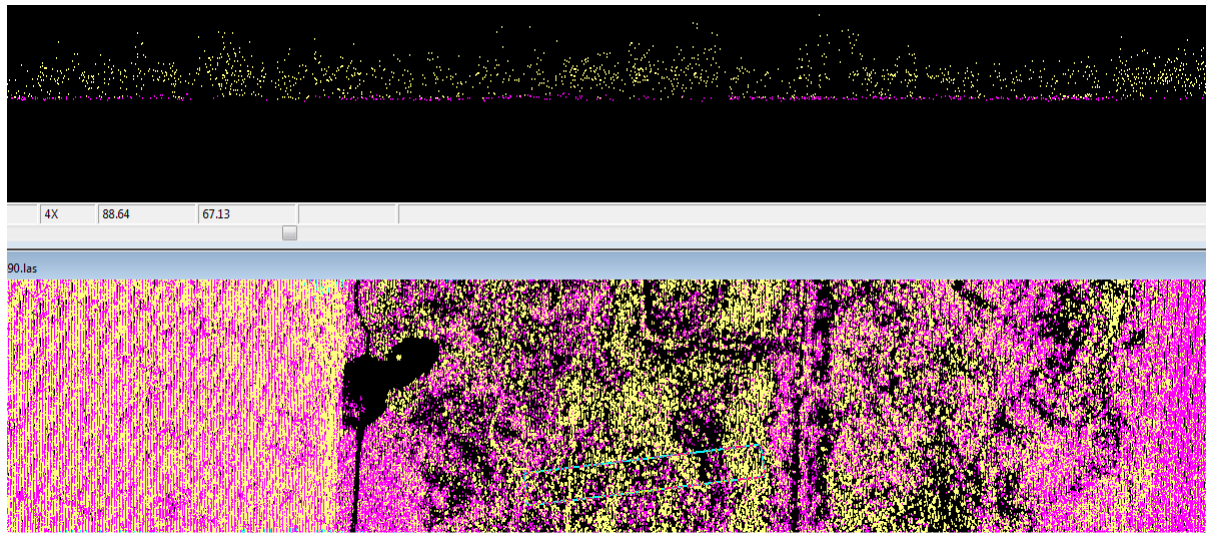


Figure 14 – Tile 16SBE6390. The same marsh area shown in the figure above is shown in this image with the points colored by class (class 1=yellow, class 2=pink). Though ground points are sparse they are present, indicating that the area is wet but should not be classified as water (class 9). Doing so would strip the detail from this area and result in incorrectly flattening ground as part of the hydro mask.

- g. **Flight line Ridges:** Ridges occur when there is a difference between the elevations of adjoining flight lines or swaths. Some flight line ridges are visible in the final DEMs but they do not exceed the project specifications and the overall relative accuracy requirements for the project area have been met. An example of a visible ridge that is within tolerance is shown below.

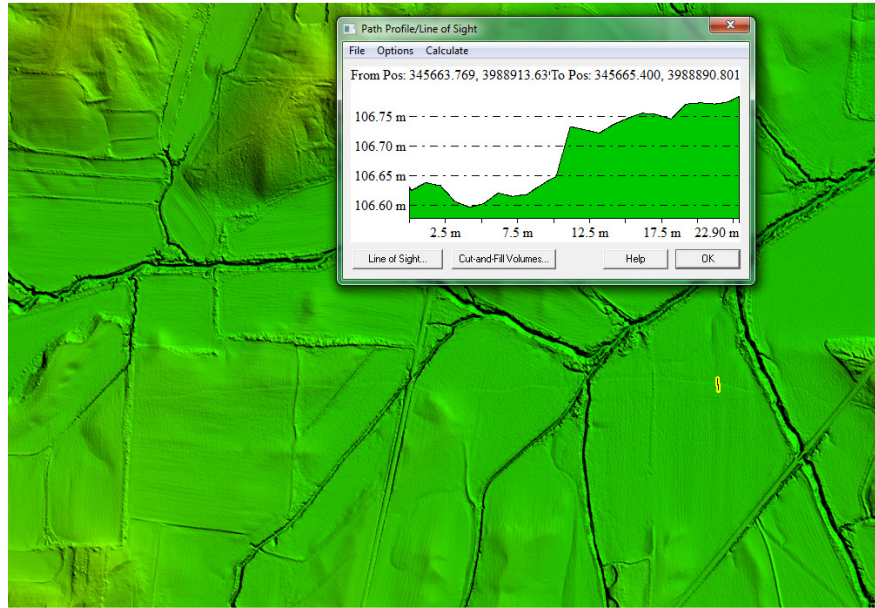


Figure 15– Tile number 16SCE4588. The flight line ridge is less than 8 cm. Overall, the LiDAR data meets the project specifications for 10 cm RMSE relative accuracy.

- h. Flight line Ridges along Tile Boundaries:* Because the Tennessee LiDAR project was acquired with two separate acquisition windows, there are some tiles that were completely created from the original 2011 collect and some tiles that were completely created from the add-on 2012 collect. In some areas along the boundary between the tiles created from different collects, there is a flight line ridge that follows the tile edge. While flight line ridges do not normally follow tile edges, some do in this instance because swaths were artificially clipped along tile boundaries where the data had to transfer from the 2011 collect to the 2012 collect. These ridges are within the project specifications for relative accuracy. These ridges do not represent edge-matching or seaming issues because there is no disconnect in terrain features or surface continuity and the ridges can be fully traced back to the original swaths used to create the final tiles. An example is shown below.

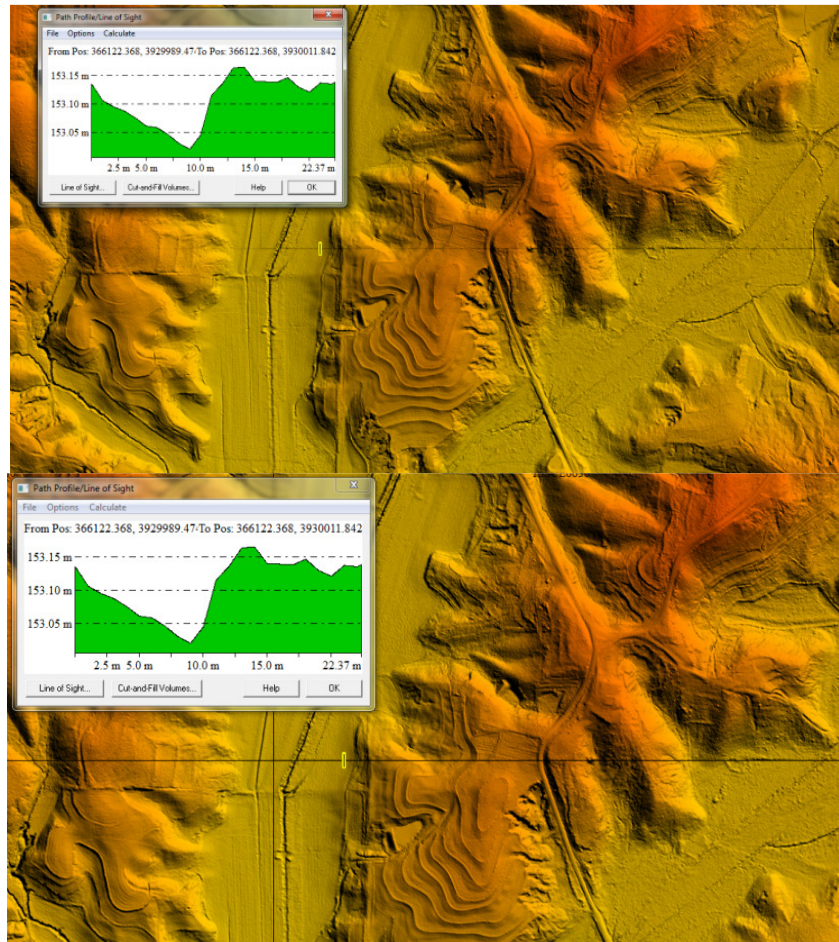


Figure 16-Tile numbers 16SCE6629 and 16SCE6630. The top image shows a flight line ridge without the tile grid overlaid. The bottom image shows the same area, but the tile grid (black outline) has been overlaid. The flight line ridge follows the tile boundary in some areas where tiles created solely from the original 2011 collect are adjacent to tiles created solely from the add-on 2012 collect. This flight line ridge is less than 10 cm. Overall, the LiDAR data meets the project specifications for 10 cm RMSE relative accuracy.

- i. **Temporal Changes:** Because the Tennessee LiDAR project was collected during two different acquisition windows, there are some temporal differences between the areas collected at different times. The majority of temporal differences are found along water or hydrographic features, but some changes were noted on terrestrial features as well. The most common temporal changes was along hydrographic features, most notably the Mississippi River, where adjoining flight lines were from different collects and each flight line was flown at a different tide stage. While the Mississippi River is an inland river, it experiences large fluctuations in water surface elevations. To show continuous downhill flow, there were some portions of the river that while collected at a high tide stage, were arbitrarily lowered in the breaklines and final DEM. There was considerably more standing water in some areas of the add-on 2012 collect, which resulted in some farm fields and marsh areas being flooded. These flooded marsh areas have a higher ground surface compared to the drier areas and this difference is visible where a flooded marsh area edge-matches to a drier marsh area. Terrestrial temporal changes include construction and active changes to the landscape that occurred between the original 2011 collect and the add-on 2012 collect, such as building new irrigation canals or new ramps on a highway construction project. Several examples are provided below. A point shapefile, named “Temporal_Changes_AOI,” has been delivered with the project data. This shapefile identifies locations where temporal changes occur.

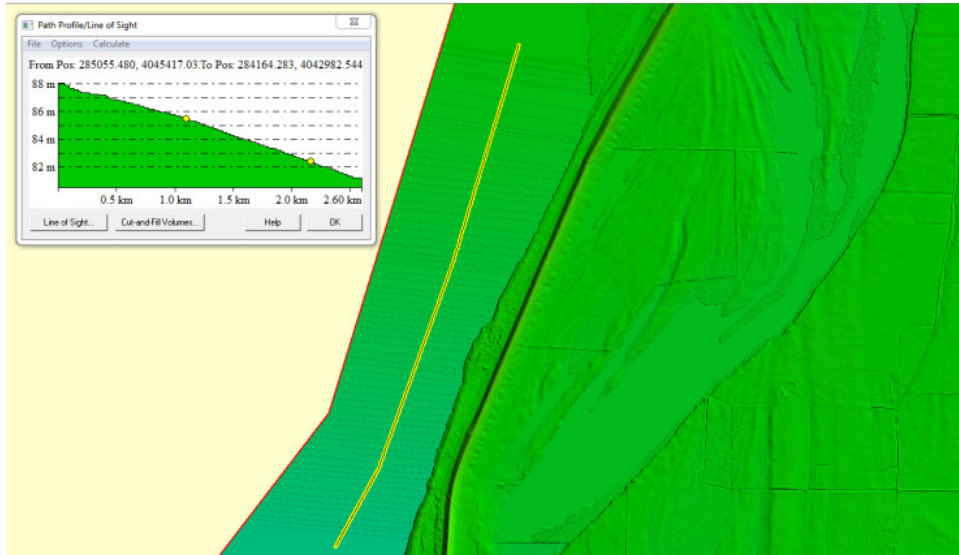


Figure 17-Tile numbers 16SBF8444, 16SBF8343, and 16SBF8443. In areas where flight lines were acquired at higher tide levels than surrounding flight lines, breaklines and the subsequent DEMs were artificially lowered through the “high” spots to ensure consistent downhill flow. The image above shows stair steps that were used to lower one flight line to match the adjacent, lower flight line to the south. Stair steps ensure consistent downhill flow, and that elevations are flat bank to bank.

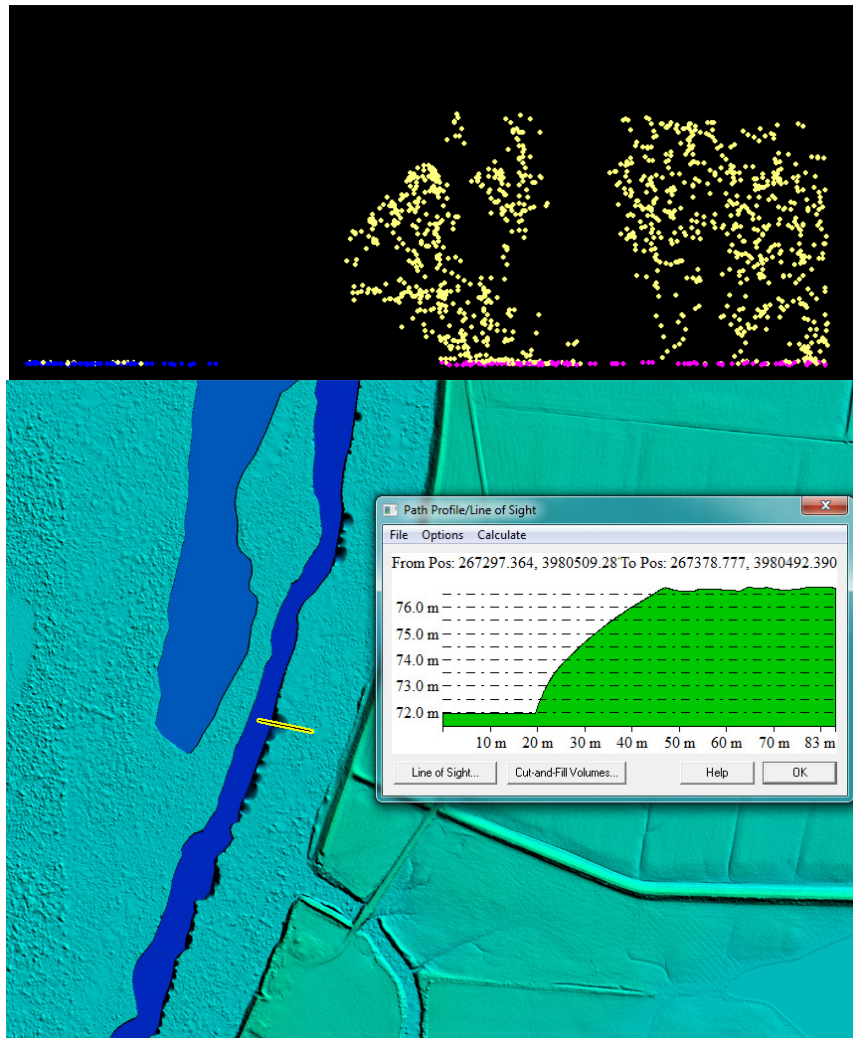


Figure 18-Tile number 16SBE6780. The profile on top shows points by class (water=blue, ground=pink, unclassified=yellow) and the DEM is shown on the bottom. Some interpolation artifacts occur along hydrographic features that have been lowered to show downhill flow through “high” flight lines and where there are large distances between water and ground points. The large linear distance combined with the steep elevation change is difficult for the surface model to interpolate and results in these visual artifacts. These artifacts are isolated along one or two small hydrographic features and do not occur throughout the dataset.

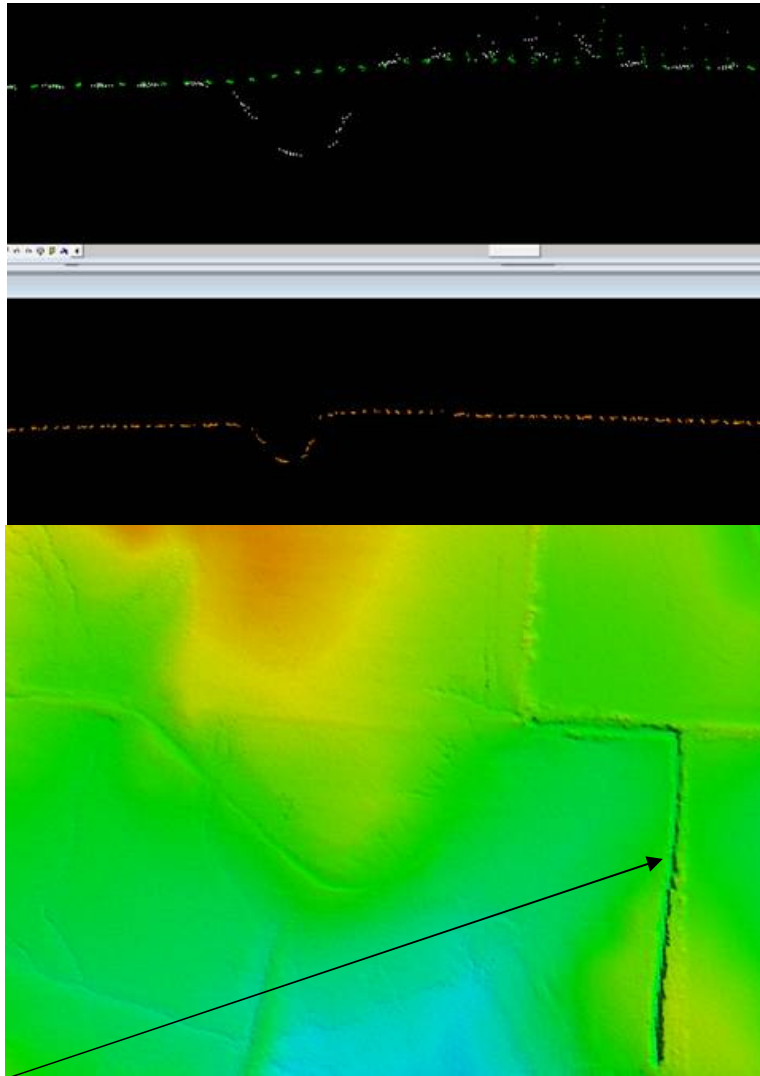


Figure 19-Tile number 16SCE0570. The top image shows a profile with points colored according to flight lines, the middle image shows a profile of ground only points, and the bottom image shows the final surface colored by elevation. No irrigation canal existed in this area during the original 2011 acquisition, as shown by the green flight line in the top image that is flat. By the add-on 2012 acquisition, however, this canal had been created, as seen by the white flight line in the top image that shows the depression in the cross section of the canal. Dewberry has classified points not representing the canal to unclassified so that this feature is represented in the final ground, shown with the black arrow. Any time flight lines showed conflicting representations of the surface, Dewberry manually classified points to consistently and most accurately represent the surface.

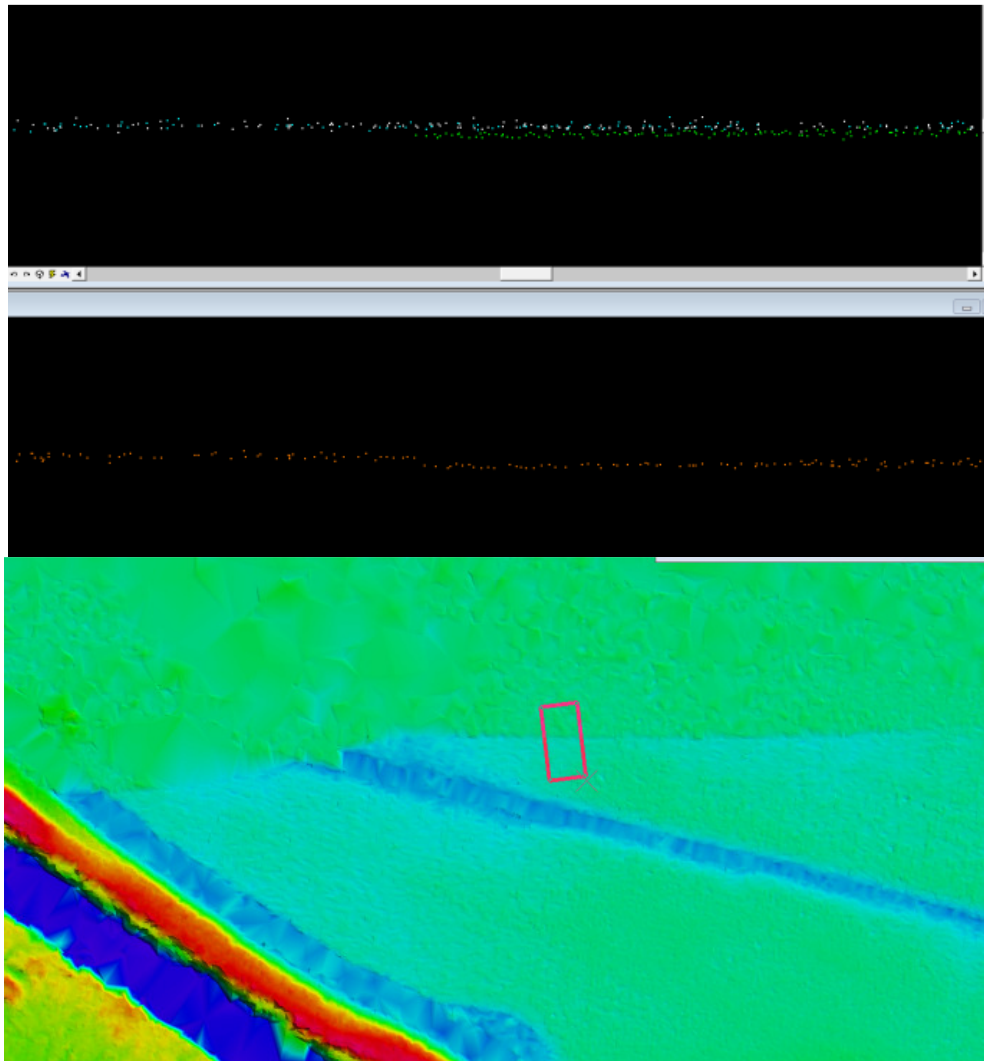


Figure 20-Tile number 16SCE1170. The top image shows a profile colored by flight line, the middle image shows a profile of ground only points, and the bottom image shows the surface colored by elevation. The top image shows that there are two separate flight lines in this area, represented by the colors blue and green. The blue flight line is higher in elevation than the green flight line and was collected as part of the add-on 2012 collect while the green flight line was collected as part of the original 2011 collect. The blue flight line is higher because this area contained more water during the 2012 collect, as shown in the intensity image below. As there are no lower points beneath the blue flight line, there is an elevation difference that exists in the final DEM surface. This temporal ridge is visible in the bottom image.




Figure 21-Tile number 16SCE1170. Differences in water levels between the original 2011 collect and the add-on 2012 collect resulted in some temporal elevation differences within hydrographic features and marsh areas. The presence of water results in higher ground compared to dry areas.




Figure 22-Tile number 16SCE5550. The top image shows a reservoir collected with a breakline to the extent of the original 2011 data. The bottom image shows the same breakline overlaid on intensity created from the add-on 2012 collect. The reservoir could not be completely captured from the extents of only one collection time period, but had to be captured using both the 2011 and 2012 datasets. Dewberry collected the reservoir as if it were full to show the full extent of area that could contain water. The reservoir extents are well defined; other water bodies whose extents are not as well defined were flattened to the most logical extent interpreted from the intensity imagery. The final DEM for the reservoir is shown below.

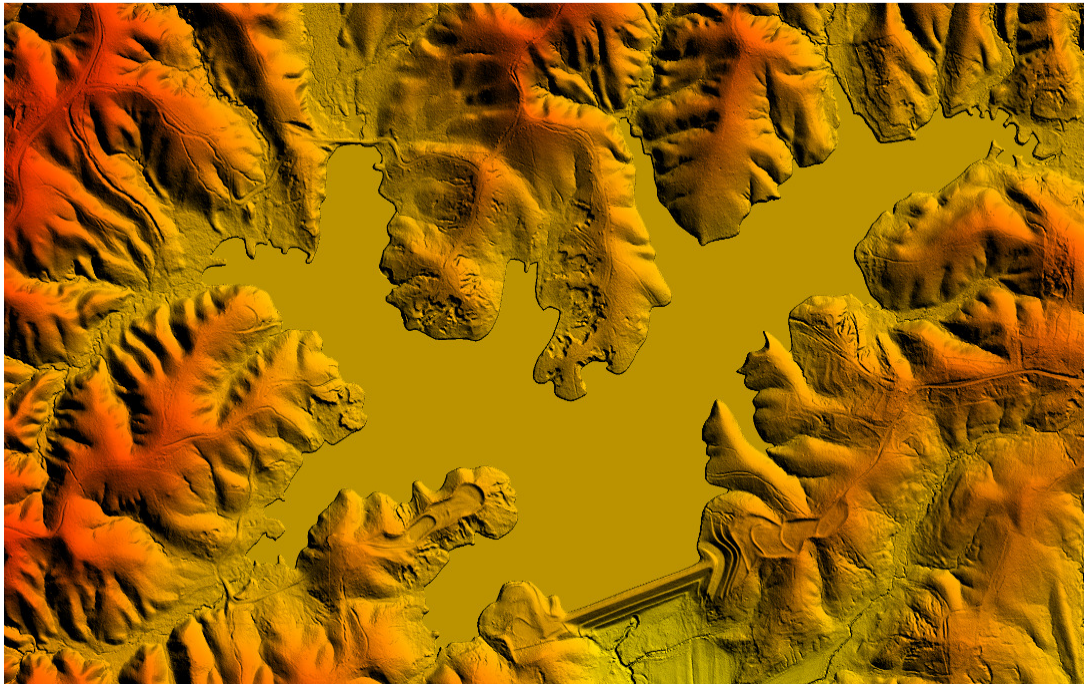


Figure 23-Tile numbers 16SCE5550, 16SCE5450, 16SCE5449, 16SCE5549, 16SCE5649, 16SCE5650, 16SCE5651, 16SCE5551, and 16SCE5451. This image shows the final DEM, colored by elevation, of the reservoir shown in the images above. The full extent of the reservoir has been modeled.




Figure 24-Tile numbers 16SBE5690, 16SBE5691, 16SBE5692, 16SBE5790, 16SBE5791, 16SBE5792, 16SBE5890, 16SBE5891, 16SBE5892, 16SBE5590, 16SBE5591. This DEM, colored by elevation, shows stair steps that lower the elevation from one flight line to a lower, adjacent flight line to the south. The flight line to the south was collected during a lower tidal stage when some tidal islands or shoals were exposed. However, because the flight line to the north was collected at a higher tide stage, these islands or shoals were inundated and the data does not exist to fully model these islands and shoals. These islands and shoals can only be partially modeled.




Figure 25-Tile numbers 16SBE5690, 16SBE5691, 16SBE5692, 16SBE5790, 16SBE5791, 16SBE5792, 16SBE5890, 16SBE5891, 16SBE5892, 16SBE5590, 16SBE5591. Intensity imagery overlaid with hydrographic breaklines (blue). The breaklines were collected in order to model the exposed islands and shoals to the fullest extent possible. However, these features can only be partially modeled because some data was collected at higher tide stages when these features were not exposed.




Figure 26-Tile numbers 16SBE5690, 16SBE5691, 16SBE5692, 16SBE5790, 16SBE5791, 16SBE5792, 16SBE5890, 16SBE5891, 16SBE5892, 16SBE5590, 16SBE5591. Profile showing points colored by flight line. The flight line with higher elevations, colored green, was collected at a higher tidal stage than the lower flight line, colored white. The white flight line does not fully extend across this area. The islands and shoals can only be modeled where data from the lower tide stage, i.e. the white flight line, exists. In areas where data can only come from the higher, green flight line, the data can only represent the water surface.

DERIVATIVE LIDAR PRODUCTS

Model Key Points

Terrascan software was used to create model key points. An algorithm is defined that intelligently thins bare earth ground points so that points necessary to define breaks and elevation changes in the terrain are kept while unnecessary or redundant points are not included in the model key points. The model key points are then written to a separate file, according to the project tile grid, with all points located in class 8. The model key point files follow all LAS formatting specifications outlined in the task order, including correct project information, versioning, and point data format. There were eighty-three files that did not contain enough model key points to create a file. Most of these are small tiles located along the boundary which have few ground points, if any, in the fully classified LiDAR tiles. The tiles that do not have corresponding model key points are identified in the attribute table of the final project tile grid and in Appendix C of this report.

Bare-Earth LiDAR

GeoCue software was used to create the bare earth only LAS files. For bare earth only LiDAR tiles, class 2 points are filtered from the full point cloud data and written to a separate file, according to the project tile grid. The bare earth LiDAR files follow all LAS formatting specifications outlined in the task order, including correct project information, versioning, and point data format. There were fifty-four files that did not contain enough

bare earth points to create a file. Most of these are small tiles located along the boundary which have few or no ground points in the fully classified LiDAR tiles. The tiles that do not have corresponding bare earth points are identified in the attribute table of the final project tile grid and in Appendix D of this report.

First Return LiDAR

GeoCue software is used to filter the first return or echo for each laser pulse from the full point cloud and write this information to a separate file, according to the project tile grid. The first return files include the desired return from all classes. The first return LiDAR files follow all LAS formatting specifications outlined in the task order, including correct project information, versioning, and point data format. There is a first return LiDAR file for every fully classified LiDAR file within the Tennessee LiDAR project.

Last Return LiDAR

GeoCue software is used to filter the last return or echo for each laser pulse from the full point cloud and write this information to a separate file, according to the project tile grid. The last return files include the desired return from all classes. The last return LiDAR files follow all LAS formatting specifications outlined in the task order, including correct project information, versioning, and point data format. There is a last return LiDAR file for every fully classified LiDAR file within the Tennessee LiDAR project.

CONCLUSION

Overall the data meets project specifications. The dataset conforms to project requirements for format, header values, and spatial projection information. The classification of points is correct and the final ground points accurately represent the bare earth surface. Minor artifacts and small areas of misclassification are isolated and have minimal impact on the usability of the dataset. Temporal changes are well documented and have been minimized where possible.

Survey Vertical Accuracy Checkpoints

All checkpoints surveyed for vertical accuracy testing purposes are listed in the following table. A total of two hundred and fifty-three (253) checkpoints were surveyed for the USACE Tennessee LiDAR Project. The surveyor surveyed these points in two separate surveying windows; one survey was completed for the initial 2011 collect and a second survey was completed for the add-on 2012 collect. The final survey reports and point ID's did not distinguish between the two surveys. In order to avoid duplicate point ID's, Dewberry added "_AO" to all points surveyed for the add-on 2012 collect.

PT. #	NORTHING	EASTING	ELEVS.
	UTM North Zone 16		
POINT ID	NORTHING (M)	EASTING (M)	ELEVATION (M)
OT-9_AO	4017452.144	346136.297	127.363
OT-9	4039547.564	331994.844	128.507
OT-8_AO	4024706.928	367001.532	159.809
OT-8	4013076.155	310948.606	91.202
OT-7_AO	4033900.306	373227.887	148.984
OT-7	4023517.058	306282.181	106.165
OT-64	3922436.358	299253.551	104.123
OT-63	3924490.853	287735.715	101.822
OT-62	3927278.59	281932.972	103.772
OT-61	3928575.433	293765.812	94.153
OT-60	3925733.624	303041.794	118.101
OT-6_AO	4030094.056	349375.762	130.389

OT-6	4037120.111	298667.747	94.884
OT-59	3927656.877	312407.77	101.243
OT-58	3931271.649	319078.297	125.355
OT-57	3934013.677	334472.074	135.703
OT-56	3924704.365	330351.111	142.382
OT-55	3912235.144	340162.146	153.656
OT-54	3902698.799	339800.081	131.704
OT-53	3917103.157	350962.571	143.144
OT-52	3915491.168	375644.553	128.775
OT-51	3925254.831	375500.925	171.2
OT-50	3926553.328	362553.65	159.389
OT-5_AO	4025330.811	329817.948	112.5
OT-5	4022695.385	294023.454	144.07
OT-49	3928497.646	344070.899	116.614
OT-48	3937334.544	323739.578	152.751
OT-47	3939818.156	310647.008	122.954
OT-46	3942150.431	292750.5	113.608
OT-45	3944494.301	276559.234	96.896
OT-44	3951729.856	289114.835	92.169
OT-43	3950011.861	298026.269	103.257
OT-42	3947110.58	312939.152	132.728
OT-41	3946009.063	326257.625	105.351
OT-40	3941476.18	335947.629	108.585
OT-4_AO	4048546.271	367641.024	168.794
OT-4	4015724.769	296442.309	97.536
OT-39	3940422.841	352163.167	118.802
OT-38	3959090.838	348247.123	142.887
OT-37	3954834.903	340344.805	128.708
OT-36	3956116.366	332726.992	117.488
OT-35	3951621.47	319015.662	104.147
OT-34	3962515.328	313526.788	103.763
OT-33	3955671.517	301326.018	89.258
OT-32	3966481.237	299573.385	107.232
OT-31	3957570.151	281509.305	104.123
OT-30_AO	3971365.692	286780.324	83.869
OT-3_AO	4043755.984	343395.275	140.964
OT-3	4012062.526	271709.627	83.284
OT-29_AO	3973971.231	298681.561	102.855
OT-28	3963506.565	338849.133	140.239
OT-27	3967266.618	327135.948	110.173
OT-26_AO	3981988.941	308979.954	90.349
OT-25_AO	3981889.789	324883.081	114.191
OT-24_AO	3988172.53	337143.88	121.411
OT-23_AO	3985583.517	349059.702	114.038
OT-22_AO	3913981.45	354538.651	138.286
OT-22	3995783.499	350797.656	137.611
OT-21_AO	3933866.487	361680.219	156.057
OT-21	3997230.439	334246.876	107.162
OT-20_AO	3946196.752	365675.288	159.277
OT-20	3999819.369	319372.514	110.118
OT-2_AO	4047970.861	304368.957	112.505

OT-2	4027402.153	278235.146	87.051
OT-19_AO	3961394.052	361165.067	188.806
OT-19_AO	3991714.105	309624.227	94.226
OT-18_AO	3969755.295	350225.878	167.648
OT-18	4004264.196	305686.916	106.235
OT-17_AO	3977871.976	373230.811	141.456
OT-17_AO	3982839.472	289714.086	95.497
OT-16_AO	3983720.451	358096.711	128.291
OT-16_AO	3989345.13	289214.338	85.817
OT-15_AO	3990261.868	377117.831	140.939
OT-15	3999997.661	294580.307	103.44
OT-14_AO	3993443.767	368027.546	147.25
OT-14	4004929.737	277217.184	82.336
OT-13_AO	3999895.003	345662.642	142.549
OT-13_AO	3991973.651	274844.397	83.332
OT-12_AO	4006933.234	373346.052	160.29
OT-12_AO	3980343.005	278271.117	115.708
OT-11_AO	4009951.131	354721.756	124.11
OT-11_AO	3982131.429	262323.159	79.23
OT-10_AO	4002968.264	337927.239	129.605
OT-10	3997234.531	267044.128	89.435
OT-1_AO	4049907.64	289945.985	89.367
OT-1	4041087.152	276103.327	91.184
GWC-9_AO	4017498.35	351847.313	161.613
GWC-9	3923050.005	339435.166	142.491
GWC-8_AO	4017493.661	333407.271	105.673
GWC-7_AO	4027056.977	342845.684	116.24
GWC-7	3904903.596	338661.38	169.835
GWC-65	4040290.702	306081.415	116.897
GWC-64	4040911.974	287871.856	88.353
GWC-63	4033284.899	277782.855	90.239
GWC-62	4023129.303	269584.112	84.991
GWC-61	4030497.281	296073.266	135.085
GWC-60	4032248.108	309404.611	110.859
GWC-6_AO	4030264.404	365350.035	140.218
GWC-6	3909351.365	344465.27	195.54
GWC-59	4037141.096	323924.275	100.913
GWC-58	4031570.621	333509.706	104.696
GWC-57	4030481.328	320778.459	92.074
GWC-56	4021877.712	320101.89	112.849
GWC-55	4016504.284	305423.585	87.828
GWC-54	4012667.963	290103.633	97.597
GWC-53	4018351.687	282349.932	85.445
GWC-52_AO	4004183.649	265228.276	81.217
GWC-51	3998797.164	278870.793	145.722
GWC-50	4000906.001	284372.245	141.019
GWC-5_AO	4028824.765	379807.963	181.26
GWC-5	3918967.293	358457.162	130.144
GWC-49	4005565.536	297363.308	94.004
GWC-48	4008496.857	319839.844	89.913

GWC-47	3998073.553	313087.651	102.319
GWC-46	3998758.079	326631.438	122.883
GWC-45_AO	3990518.67	330329.517	107.354
GWC-44_AO	3990049.283	321786.35	109.804
GWC-43	3995869.951	297725.08	93.857
GWC-42_AO	3990629.258	269390.781	79.782
GWC-41_AO	3987804.719	258943.203	79.431
GWC-40_AO	3978071.208	264390.252	79.202
GWC-4_AO	4043417.818	361257.759	169.737
GWC-4	3922495.391	365378.918	171.42
GWC-39_AO	3984207.127	271267.474	79.047
GWC-38_AO	3978345.827	287604.356	91.897
GWC-37_AO	3983260.639	299977.351	83.68
GWC-36_AO	3974315.347	319582.85	99.783
GWC-35_AO	3982781.282	331802.624	115.163
GWC-34_AO	3985238.566	342517.965	145.948
GWC-33_AO	3991404.83	346786.068	116.635
GWC-32_AO	3990613.399	354680.042	113.41
GWC-31_AO	3980306.498	343088.755	114.636
GWC-30_AO	3973410.322	336500.141	109.326
GWC-3_AO	4038288.65	346717.463	136.383
GWC-3_AO	3928222.313	369155.847	193.036
GWC-29	3967520.408	312219.252	99.368
GWC-28	3968614.001	293676.78	114.358
GWC-27	3965493.239	282684.5	121.567
GWC-26	3950430.503	280092.403	95.564
GWC-25	3959490.989	290491.541	86.798
GWC-24	3954842.27	311510.781	107.037
GWC-23	3954482.061	326687.62	130.385
GWC-22_AO	3910737.871	359178.734	170.314
GWC-22	3959437.474	342858.482	116.522
GWC-21_AO	3941261.974	361687.862	129.442
GWC-21	3953796.5	352076.727	169.628
GWC-20_AO	3948127.949	358440.123	160.62
GWC-20	3948520.511	336948.377	148.255
GWC-2_AO	4043378.797	330471.153	125.883
GWC-2	3921069.587	375551.881	127.023
GWC-19_AO	3955372.908	365960.522	153.563
GWC-19	3944066.255	320990.491	128.419
GWC-18_AO	3971245.356	357881.823	138.358
GWC-18	3944235.277	302542.193	115.483
GWC-17_AO	3981010.623	364344.798	128.661
GWC-17	3940910.215	284565.916	108.652
GWC-16_AO	3987469.15	370400.878	134.777
GWC-16	3921870.024	278756.98	104.473
GWC-15_AO	3995244.448	360206.428	110.044
GWC-15	3924454.145	306517.827	132.445
GWC-14_AO	3996648.848	379411.701	126.872
GWC-14	3932104.849	309570.668	102.44

GWC-13_AO	4001587.357	353748.495	112.081
GWC-13	3926863.962	321068.68	146.173
GWC-12_AO	4008620.615	343036.177	117.702
GWC-12	3927419.615	332790.714	149.3
GWC-11_AO	4008864.861	360744.771	144.852
GWC-11	3939078.272	345081.098	115.721
GWC-10_AO	4016738.674	375743.968	149.31
GWC-10	3924474.758	352455.623	129.632
GWC-1_AO	4045825.528	296343.859	88.808
GWC-1	3916200.698	369265.95	125.572
FO-9_AO	3997503.242	371585.684	151.872
FO-9	4026663.188	299533.419	140.035
FO-8_AO	3988908.528	362614.675	142.846
FO-8	4026177.744	314587.659	121.134
FO-7_AO	3984265.939	376137.621	119.325
FO-7	4032602.856	302763.108	115.98
FO-61	3917582.852	334903.05	141.061
FO-60	3918376.106	346279.087	144.856
FO-6_AO	3979015.464	356518.959	144.062
FO-6	4034500.267	284824.94	86.448
FO-59	3922455.886	359008.124	152.824
FO-58	3924818.37	370028.519	166.461
FO-57	3929962.154	360127.548	136.395
FO-56	3934731.143	352735.545	145.615
FO-55	3929930.747	336714.611	147.77
FO-54	3932656.475	326711.635	137.782
FO-53	3931777.736	314343.491	121.637
FO-52	3921770.567	294821.19	119.375
FO-51	3927619.005	290759.198	92.873
FO-50	3928605.548	276955.662	87.289
FO-5_AO	3971479.695	365264.314	158.371
FO-5	4040446.348	295122.247	89.886
FO-49	3931891.762	278380.12	83.698
FO-48	3936400.327	284642.37	90.636
FO-47	3939416.009	275900.636	81.528
FO-46	3945015.639	286502.858	112.63
FO-45	3938291.792	300343.753	106.695
FO-44	3939605.365	318451.157	124.977
FO-43	3939514.683	331427.808	115.849
FO-42	3947804.949	349615.887	149.864
FO-41	3951863.595	346089.114	164.745
FO-40	3949774.704	325276.599	131.971
FO-4_AO	3964501.654	351271.451	145.57
FO-39	3951022.257	309707.389	93.333
FO-38	3955783.608	287113.361	88.828
FO-37	3962216.37	296940.927	91.465
FO-36	3960642.722	308276.706	118.476
FO-35	3962484.342	318542.092	110.935
FO-34	3959102.751	337467.082	120.914

FO-33_AO	3969585.819	336677.136	119.226
FO-32_AO	3969485.916	304337.17	113.779
FO-31_AO	3974517.318	292068.927	86.265
FO-30_AO	3977797.491	276729.898	107.57
FO-3_AO	3952500.611	357458.634	171.513
FO-3	3998347.748	306346.074	105.613
FO-29	3993847.745	264908.788	77.991
FO-28_AO	3983576.367	282393.769	81.485
FO-27_AO	3978904.353	294098.422	89.179
FO-26_AO	3975341.158	310081.398	90.005
FO-25_AO	3980970.707	318775.175	104.303
FO-24_AO	3989400.789	342362.762	128.601
FO-23	3997061.354	355215.034	135.173
FO-22_AO	3996531.727	345213.569	126.602
FO-21_AO	4044818.368	299081.833	99.766
FO-21	3993114.914	339197.921	135.152
FO-20_AO	4043733.057	322747.653	108.728
FO-20	3994129.59	317856.871	102.258
FO-2_AO	3935149.828	366896.075	141.108
FO-2	4034153.343	326561.941	108.826
FO-19_AO	4045860.741	353120.22	163.329
FO-19_AO	3988473.187	298593.002	99.709
FO-18_AO	4038132.403	365888.51	124.507
FO-18	4006302.308	270703.396	80.908
FO-17_AO	4033164.195	341848.656	125.005
FO-17	4011052.684	261884.926	82.411
FO-16_AO	4023638.692	356088.513	149.606
FO-16	4011931.12	280215.409	83.387
FO-15_AO	4020196.111	379421.969	168.141
FO-15	4006559.263	288088.581	86.721
FO-14_AO	4012460.756	366040.808	130.483
FO-14	4008242.975	314091.271	95.22
FO-13_AO	4011902.706	346918.022	108.309
FO-13	4016600.984	322125.842	87.412
FO-12_AO	4010663.085	328464.954	103.159
FO-12	4016347.488	313172.668	88.097
FO-11_AO	4000595.381	340852.201	132.52
FO-11	4017596.839	289466.004	135.612
FO-10_AO	4005535.554	360764.578	139.161
FO-10	4026079.105	287368.616	95.098
FO-1_AO	3909569.952	351039.841	144.344
FO-1	4036329.644	334884.644	111.136

Table 3: USACE Tennessee LiDAR surveyed accuracy checkpoints

Two hundred and fifty-three checkpoints were surveyed for vertical accuracy testing. While reviewing the final coordinates of the provided survey checkpoints against the field sketches and intensity imagery created from the LiDAR, Dewberry identified issues with the location of some forest checkpoints. The location of checkpoints as recorded in field sketches did not match the location of the provided checkpoints. For example, a field sketch may have showed the checkpoint should be located west of a road, but the final coordinates

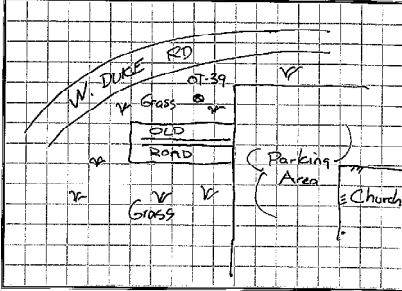
showed the checkpoint east of a road. Upon discussion and review by the surveyor, it was determined that some forest checkpoints had erroneous coordinates and elevations. Forest points were collected using the conventional method and in some instances, the two points surveyed outside of the forest that are used to triangulate the point surveyed within the forest were reversed during calculations. All forest points were re-calculated by the surveyor and the new coordinates were used in the final vertical accuracy testing. Additionally, some checkpoints (from all land cover categories) had large delta Z errors during vertical accuracy testing that could not be attributed to characteristics of the LiDAR data. These checkpoints were reviewed by the surveyor to check for additional surveying issues. After reviewing and reprocessing the calculations, several checkpoints were modified with revised coordinates and elevations. The revised coordinates and elevations were used in the final vertical accuracy testing. Table 3, above, includes all revised coordinates and contains the final coordinates as used in the vertical accuracy testing. The revised coordinates provided by the surveyor can also be found in Appendix A.

There were two additional checkpoints that were reviewed by the surveyor for issues. Dewberry requested checkpoint FO-5_AO be reviewed by the surveyor because the Delta Z between the LiDAR and survey was over 7 meters and there was no issue in the LiDAR data to support this measurement. Other survey points within the same flight line tested within anticipated thresholds. Dewberry requested checkpoint OT-39 be reviewed by the surveyor because the field sketch and field photo show this checkpoint located within grass. However, the final coordinates of this checkpoint show it located on an asphalt driveway. Reprocessing the calculations for these two checkpoints resulted in no modifications to the coordinates and elevations of the points. However, in both cases the surveyor stated that all aspects of the survey for these two points could not be accounted for. As there was a low confidence in the survey of these two points, checkpoints FO-5_AO and OT-39 have been removed from the final vertical accuracy testing. Even with the removal of these two points, there are enough total checkpoints and enough checkpoints per land cover category to satisfy project requirements. The images below show the two checkpoints removed from final vertical accuracy testing.



Figure 27-Checkpoint FO-5_AO. The surveyed elevation of this forest checkpoint is over 7 meters above the ground surface in the LiDAR data. Review by the surveyor deemed this survey checkpoint erroneous and unsuitable to use in the final vertical accuracy testing.

JOB NAME: Western Tennessee LiDAR POINT NUMBER: OT-39
 STATE: Tennessee LATITUDE: 35° 35' 49.18" N +/- LONGITUDE: 87° 37' 55.08" W +/-
 ADDRESS AND/OR INTERSECTION: _____
 OBSERVATION METHOD:
 VRS GPS RMS: _____ H: _____ V: _____ DURATION: _____
 OPUS GPS (18 MIN) START TIME: 2:09 AM END: 2:29 AM
 RTK GPS RMS: _____ H: _____ V: _____ DURATION: _____
 CONVENTIONAL
 1 SHEET EA. GPS PT. (TOTAL 3 SHEETS) FIELD BOOK NOTES GPS FIXED HEIGHT TRIPOD 2M 2 GPS LOCATIONS
 OCCUPIED #/HT: _____ BS #/HT: _____ FS #/HT: _____
 BACK SITE DISTANCE: _____ ANGLE: _____ FS DISTANCE: _____
 DATA COLLECTOR MODEL: Trimble TSC2 RECEIVER MODEL: Trimble R-R
 TYPE OF LAND COVER:
 CL 1-OPEN TERRAIN (OT-#)
 CL 2-HIGH GRASS/WEEDS/CROPS(GWC-#)
 CL 3-BRUSHLANDS/LOW TREES (BLT-#)
 CL 4-FORESTED (FOR-#)
 CL 5-URBAN AREAS (UT-#)
 PICTURES: _____
 PICTURE(S) OF AREA & SETUP
 POINT RE-CHECK: _____
 DATE: _____ TIME: _____ AM/PM
 RE-CHECK POINT NUMBER: _____
 DESCRIPTION OF POINT: Nail Set



SKETCH AREA (NTS)

Figure 28-Field Sketch for checkpoint OT-39. Field sketch shows the checkpoint should be located within short grass, but final coordinates locate checkpoint in an asphalt driveway. Review by the surveyor deemed this survey checkpoint erroneous and unsuitable to use in the final vertical accuracy testing.



Figure 29-Field Photo for checkpoint OT-39. Field photo shows the checkpoint should be located within short grass, but final coordinates locate checkpoint in an asphalt driveway. Review by the surveyor deemed this survey checkpoint erroneous and unsuitable to use in the final vertical accuracy testing.



Figure 30-Tile 16SCE5240. Intensity imagery is shown with checkpoint OT-39 (red triangle) overlaid. Field sketch and field photo show the checkpoint should be located within short grass, but final coordinates locate checkpoint in an asphalt driveway. Review by the surveyor deemed this survey checkpoint erroneous and unsuitable to use in the final vertical accuracy testing.

LiDAR Vertical Accuracy Statistics & Analysis

BACKGROUND

Dewberry tests and reviews project data both quantitatively (for accuracy) and qualitatively (for usability).

For quantitative assessment (i.e. vertical accuracy assessment), two hundred and fifty-one (251) check points were surveyed for the project and are located within bare earth/open terrain, grass/weeds/crops, and forested/fully grown land cover categories. Please see appendix A to view the survey report which details and validates how the survey was completed for this project.

Checkpoints were evenly distributed throughout the project area so as to cover as many flight lines as possible using the “dispersed method” of placement.

VERTICAL ACCURACY TEST PROCEDURES

FVA (Fundamental Vertical Accuracy) is determined with check points located only in the open terrain (grass, dirt, sand, and/or rocks) land cover category, where there is a very high probability that the LiDAR sensor will have detected the bare-earth ground surface and where random errors are expected to follow a normal error distribution. The FVA determines how well the calibrated LiDAR sensor performed. With a normal error distribution, the vertical accuracy at the 95% confidence level is computed as the vertical root mean square error (RMSE_z) of the checkpoints x 1.9600. For the USACE Tennessee LiDAR project, vertical accuracy must be 0.18 meters or less based on an RMSE_z of 0.0925 meters x 1.9600.

CVA (Consolidated Vertical Accuracy) is determined with all checkpoints in all land cover categories combined where there is a possibility that the LiDAR sensor and post-processing may yield elevation errors that do not follow a normal error distribution. CVA at the 95% confidence level equals the 95th percentile error for all checkpoints in all land cover categories combined. The USACE Tennessee LiDAR Project CVA standard is 0.363 meters based on the 95th percentile. The CVA is accompanied by a listing of the 5% outliers that are larger than the 95th percentile used to compute the CVA; these are always the largest outliers that may depart from a normal error distribution. Here, Accuracy_z differs from CVA because Accuracy_z assumes elevation errors

follow a normal error distribution where RMSE procedures are valid, whereas CVA assumes LiDAR errors may not follow a normal error distribution in vegetated categories, making the RMSE process invalid.

SVA (Supplemental Vertical Accuracy) is determined for each land cover category other than open terrain. SVA at the 95% confidence level equals the 95th percentile error for all checkpoints in each land cover category. The USACE Tennessee LiDAR Project SVA target is 0.363 meters based on the 95th percentile. Target specifications are given for SVA's as individual land cover categories may exceed this target value as long as the overall CVA is within specified tolerances. Again, Accuracy_z differs from SVA because Accuracy_z assumes elevation errors follow a normal error distribution where RMSE procedures are valid, whereas SVA assumes LiDAR errors may not follow a normal error distribution in vegetated categories, making the RMSE process invalid.

The relevant testing criteria are summarized in Table 4.

Quantitative Criteria	Measure of Acceptability
Fundamental Vertical Accuracy (FVA) in open terrain only using RMSE _z *1.9600	0.18 meters (based on RMSE _z (0.0925 meters) * 1.9600)
Consolidated Vertical Accuracy (CVA) in all land cover categories combined at the 95% confidence level	0.363 meters (based on combined 95 th percentile)
Supplemental Vertical Accuracy (SVA) in each land cover category separately at the 95% confidence level	0.363 meters (based on 95 th percentile for each land cover category)

Table 4 – Acceptance Criteria

VERTICAL ACCURACY TESTING STEPS

The primary QA/QC vertical accuracy testing steps used by Dewberry are summarized as follows:

1. Dewberry's team surveyed QA/QC vertical checkpoints in accordance with the project's specifications.
2. Next, Dewberry interpolated the bare-earth LiDAR DTM to provide the z-value for every checkpoint.
3. Dewberry then computed the associated z-value differences between the interpolated z-value from the LiDAR data and the ground truth survey checkpoints and computed FVA, CVA, and SVA values.
4. The data were analyzed by Dewberry to assess the accuracy of the data. The review process examined the various accuracy parameters as defined by the scope of work. The overall descriptive statistics of each dataset were computed to assess any trends or anomalies. This report provides tables, graphs and figures to summarize and illustrate data quality.

The figure below shows the location of the QA/QC checkpoints within the project area.

Tennessee LiDAR Checkpoint Locations

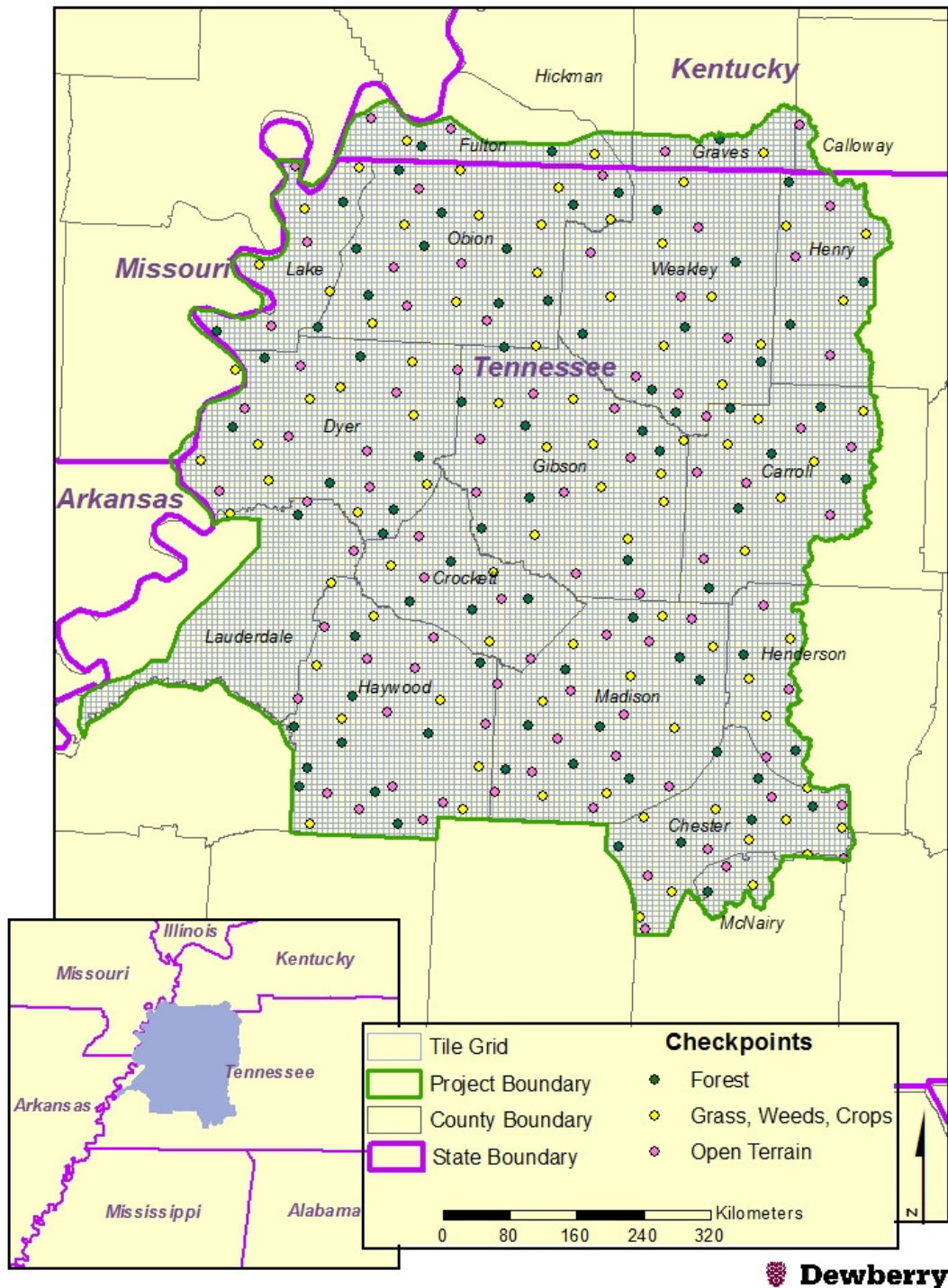


Figure 31 – Location of QA/QC Checkpoints

VERTICAL ACCURACY RESULTS

The table below summarizes the tested vertical accuracy resulting from a comparison of the surveyed checkpoints to the elevation values present within the fully classified LiDAR LAS files.

Land Cover Category	# of Points	FVA – Fundamental Vertical Accuracy (RMSE_z x 1.9600) Spec=0.18 m	CVA – Consolidated Vertical Accuracy (95th Percentile) Spec=0.363 m	SVA – Supplemental Vertical Accuracy (95th Percentile) Target=0.363 m
Consolidated	251		0.34	
Bare Earth-Open Terrain	85	0.18		
Tall Grass, Weeds, and Crops	86			0.37
Forest	80			0.38

Table 5 – FVA, CVA, and SVA Vertical Accuracy at 95% Confidence Level

The RMSE_z for checkpoints in open terrain only tested 0.09 meters, within the target criteria of 0.0925 meters. Compared with the 0.18 meters specification, the FVA tested 0.18 meters at the 95% confidence level based on RMSE_z x 1.9600.

Compared with the 0.363 meters specification, CVA for all checkpoints in all land cover categories combined tested 0.34 meters based on the 95th percentile.

Compared with target 0.363 specification, SVA for checkpoints in the tall grass, weeds, and crops land cover category tested 0.37 meters based on the 95th percentile, and checkpoints in the forested land cover category tested 0.38 meters based on the 95th percentile. Target specifications are given for SVA's as individual land cover categories may exceed this target value as long as the overall CVA is within specified tolerances.

The figure below illustrates the magnitude of the differences between the QA/QC checkpoints and LiDAR data. This shows that the majority of LiDAR elevations were within +/- 0.25 meters of the checkpoints elevations, but there were some outliers where LiDAR and checkpoint elevations differed by over +1.00 meters.

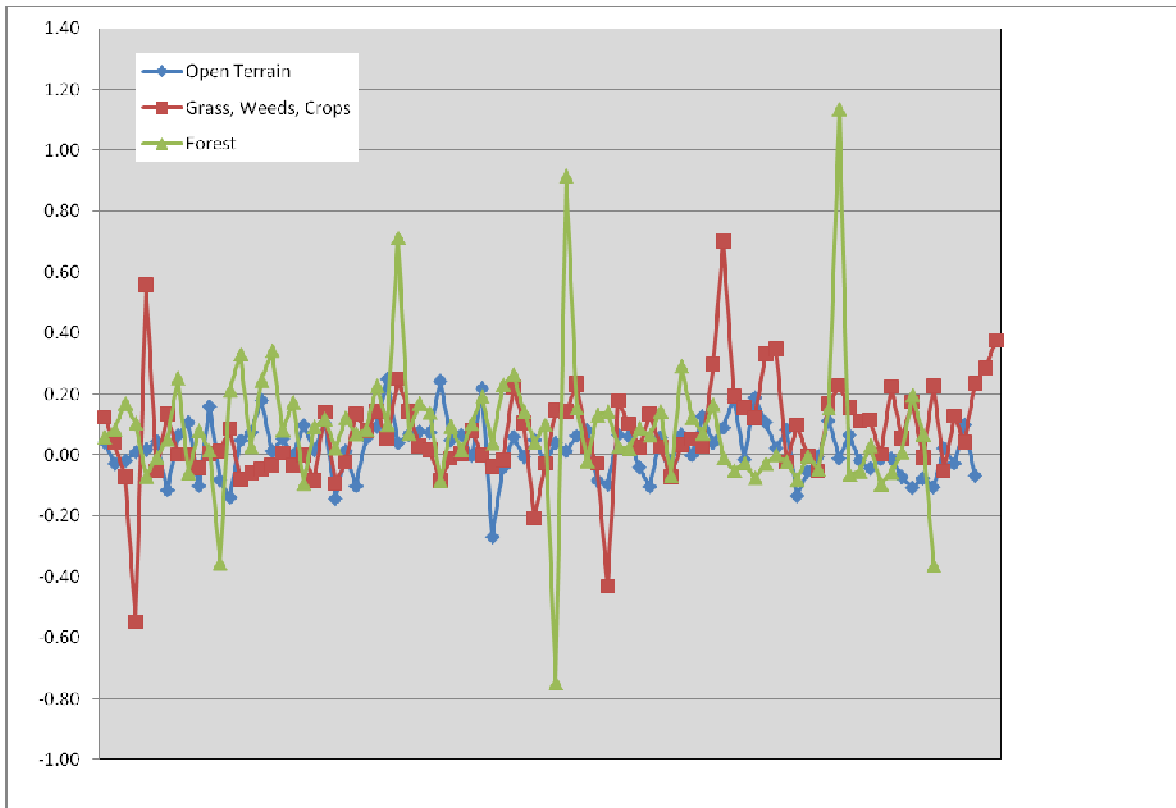


Figure 32 – Magnitude of elevation discrepancies per land cover category

Table 6 lists the 5% outliers that are larger than the 95th percentile.

Point ID	NAD83 UTM North Zone 15		NAVD88	LiDAR Z (m)	Delta Z	AbsDeltaZ
	Easting X (m)	Northing Y (m)	Survey Z (m)			
GWC-7_AO	4027056.977	342845.684	116.24	115.693	-0.55	0.55
GWC-7	3904903.596	338661.38	169.835	170.394	0.56	0.56
GWC-3_AO	3928222.313	369155.847	193.036	192.605	-0.43	0.43
GWC-21	3953796.5	352076.727	169.628	170.331	0.70	0.70
GWC-19_AO	3955372.908	365960.522	153.563	153.910	0.35	0.35
GWC-1	3916200.698	369265.95	125.572	125.949	0.38	0.38
FO-58	3924818.37	370028.519	166.461	166.106	-0.36	0.36
FO-42	3947804.949	349615.887	149.864	150.577	0.71	0.71
FO-3	3998347.748	306346.074	105.613	104.864	-0.75	0.75
FO-29	3993847.745	264908.788	77.991	78.9061	0.92	0.92
FO-13	4016600.984	322125.842	87.412	88.548	1.14	1.14
FO-1	4036329.644	334884.644	111.136	110.773	-0.36	0.36

Table 6 – 5% Outliers

Table 7 provides overall descriptive statistics.

100 % of Totals	RMSE (m) Open Terrain Spec=0.0925m	Mean (m)	Median (m)	Skew	Std Dev (m)	# of Points	Min (m)	Max (m)
Consolidated		0.06	0.04	1.30	0.17	251	-0.75	1.14
Open Terrain	0.09	0.02	0.02	-0.13	0.09	85	-0.27	0.25
Tall Grass, Weeds, and Crops		0.07	0.04	0.18	0.17	86	-0.55	0.70
Forest		0.15	0.07	1.35	0.23	80	-0.75	1.14

Table 7 – Overall Descriptive Statistics

The figure below illustrates a histogram of the associated elevation discrepancies between the QA/QC checkpoints and elevations interpolated from the LiDAR triangulated irregular network (TIN). The frequency shows the number of discrepancies within each band of elevation differences. Although the discrepancies vary between a low of -0.75 meters and a high of +1.14 meters, the histogram shows that the majority of the discrepancies are skewed on the positive side. The vast majority of points are within the ranges of -0.15 meters to +0.25 meters.

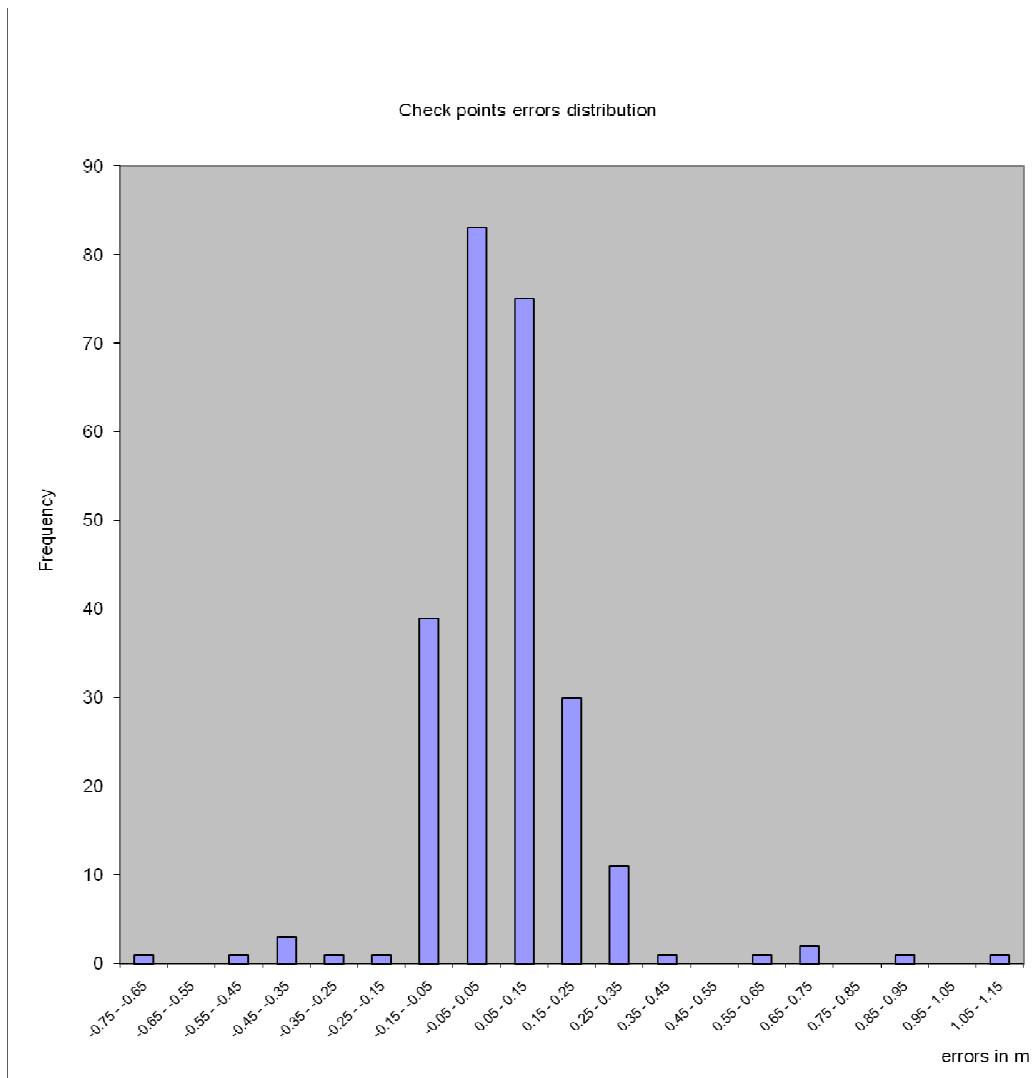


Figure 33 – Histogram of Elevation Discrepancies with errors in meters

CONCLUSION

Based on the vertical accuracy testing conducted by Dewberry, the LiDAR dataset for the USACE Tennessee LiDAR Project satisfies the project's pre-defined vertical accuracy criteria.

Breakline Production & Qualitative Assessment Report

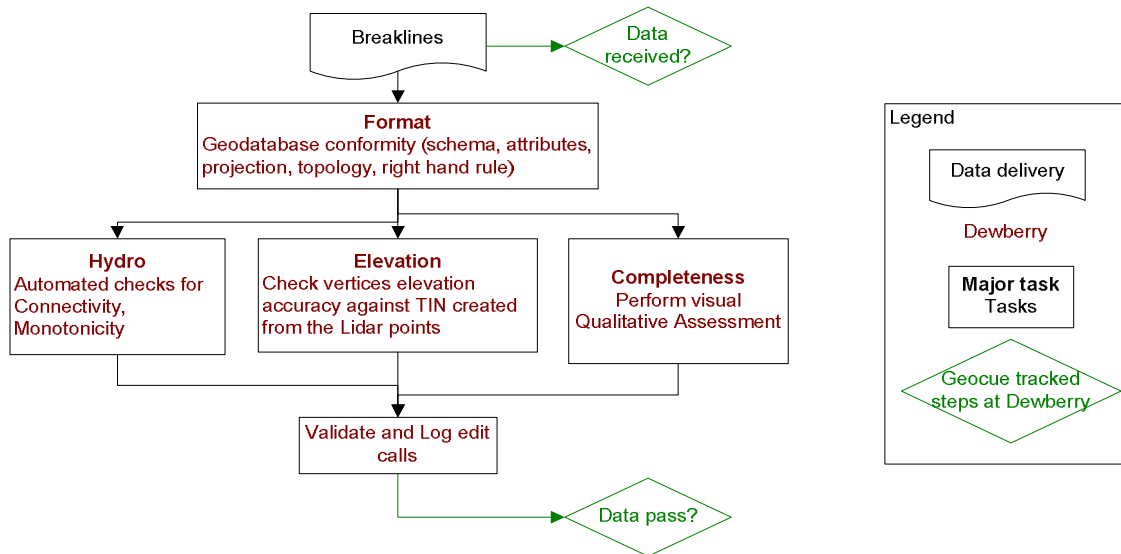
BREAKLINE PRODUCTION METHODOLOGY

Dewberry used GeoCue software to develop LiDAR stereo models of the USACE Tennessee LiDAR Project area so the LiDAR derived data could be viewed in 3-D stereo using Socet Set softcopy photogrammetric software. Using LiDARgrammetry procedures with LiDAR intensity imagery, Dewberry used the stereo models developed by Dewberry to stereo-compile the three types of hard breaklines in accordance with the project's Data Dictionary.

All drainage breaklines are monotonically enforced to show downhill flow. Water bodies are reviewed in stereo and the lowest elevation is applied to the entire waterbody.

BREAKLINE QUALITATIVE ASSESSMENT

Dewberry completed breakline qualitative assessments according to a defined workflow. The following workflow diagram represents the steps taken by Dewberry to provide a thorough qualitative assessment of the breakline data.



BREAKLINE TOPOLOGY RULES

Automated checks are applied on hydro features to validate the 3D connectivity of the feature and the monotonicity of the hydrographic breaklines. Dewberry's major concern was that the hydrographic breaklines have a continuous flow downhill and that breaklines do not undulate. Error points are generated at each vertex not complying with the tested rules and these potential edit calls are then visually validated during the visual evaluation of the data. This step also helped validate that breakline vertices did not have excessive minimum or maximum elevations and that elevations are consistent with adjacent vertex elevations.

The next step is to compare the elevation of the breakline vertices against the elevation extracted from the ESRI Terrain built from the LiDAR ground points, keeping in mind that a discrepancy is expected because of the hydro-enforcement applied to the breaklines and because of the interpolated imagery used to acquire the breaklines. A given tolerance is used to validate if the elevations differ too much from the LiDAR.

Dewberry's final check for the breaklines was to perform a full qualitative analysis. Dewberry compared the breaklines against LiDAR intensity images to ensure breaklines were captured in the required locations. The quality control steps taken by Dewberry are outlined in the QA Checklist below.

BREAKLINE QA/QC CHECKLIST

Project Number/Description: TO 0001 USACE Tennessee LiDAR

Date: _____ **11/2/2012** _____

Overview

- All Feature Classes are present in GDB
- All features have been loaded into the geodatabase correctly. Ensure feature classes with subtypes are domained correctly.
- The breakline topology inside of the geodatabase has been validated. See Data Dictionary for specific rules
- Projection/coordinate system of GDB is accurate with project specifications

Perform Completeness check on breaklines using either intensity or ortho imagery

- Check entire dataset for missing features that were not captured, but should be to meet baseline specifications or for consistency (See Data Dictionary for specific collection rules). Features should be collected consistently across tile bounds within a dataset as well as be collected consistently between datasets.
- Check to make sure breaklines are compiled to correct tile grid boundary and there is full coverage without overlap
- Check to make sure breaklines are correctly edge-matched to adjoining datasets if applicable. Ensure breaklines from one dataset join breaklines from another dataset that are coded the same and all connecting vertices between the two datasets match in X,Y, and Z (elevation). There should be no breaklines abruptly ending at dataset boundaries and no discrepancies of Z-elevation in overlapping vertices between datasets.

Compare Breakline Z elevations to LiDAR elevations

- Using a terrain created from LiDAR ground points and water points, drape breaklines on terrain to compare Z values. Breakline elevations should be at or below the elevations of the immediately surrounding terrain. This should be performed before other breakline checks are completed.

Perform automated data checks using ESRI's Data Reviewer

The following data checks are performed utilizing ESRI's Data Reviewer extension. These checks allow automated validation of 100% of the data. Error records can either be written to a table for future correction, or browsed for immediate correction. Data Reviewer checks should always be performed on the full dataset.

- Perform "adjacent vertex elevation change check" on the Inland Ponds feature class (Elevation Difference Tolerance=.001 meters). This check will return Waterbodies whose vertices are not all identical. This tool is found under "Z Value Checks."
- Perform "unnecessary polygon boundaries check" on Inland Ponds and Lakes, Tidal Waters, and Islands (if delivered as a separate feature class) feature classes. This tool is found under "Topology Checks."
- Perform "different Z-Value at intersection check" (Inland Streams and Rivers to Inland Streams and Rivers), (Ponds and Lakes to Ponds and Lakes), (Tidal Waters to Tidal Waters), (Streams and Rivers to Ponds and Lakes), (Streams and Rivers to Tidal Waters), (Ponds and Lakes to Tidal Waters), (Island to Inland Ponds and Lakes), (Island to Tidal Waters), (Island to Island), and (Islands to Inland Streams and Rivers) (Elevation Difference Tolerance= .01 feet Minimum, 600 feet Maximum, Touches). This tool is found under "Z Value Checks." [Please note that polygon feature classes will need to be converted to lines for this check.](#)
- Perform "duplicate geometry check" on (Inland Streams and Rivers to Inland Streams and Rivers), (Inland Ponds and Lakes to Inland Ponds and Lakes), (Tidal Waters to Tidal Waters), (Islands to Islands-if delivered as a separate shapefile), (Inland Streams and Rivers to Inland Ponds and Lakes), (Inland Streams and Rivers to Tidal Waters), (Inland Ponds and Lakes to Tidal Waters), (Islands to Tidal Waters), and (Islands to Inland Ponds and Lakes). Attributes do not need to be checked during this tool. This tool is found under "Duplicate Geometry Checks."
- Perform "geometry on geometry check" (Inland Streams and Rivers to Inland Ponds and Lakes), (Inland Streams and Rivers to Tidal Waters), (Inland Ponds and Lakes to Tidal Waters), (Inland Streams and Rivers to Inland Streams and Rivers), (Inland Ponds and Lakes to Inland Ponds and Lakes), (Tidal waters to Tidal waters), (Islands to Tidal Waters), and (Islands to Inland Ponds and Lakes), (Islands to Islands). Spatial relationship is crosses, attributes do not need to be checked. This tool is found under "Feature on Feature Checks." [Please note that "crosses" only works with line feature classes and not polygons. If the inputs are polygons, they will need to be converted to a line prior to running this tool.](#)
- Perform "geometry on geometry check (Tidal Waters to Islands), and (Inland Ponds and Lakes to Islands), (Inland Streams and Rivers to Islands). Spatial relationship is contains, attributes do not need to be checked. This tool is found under "Feature on Feature Checks."
- Perform "geometry on geometry check" (Inland Streams and Rivers to Inland Ponds and Lakes), (Inland Streams and Rivers to Tidal Waters), (Inland Ponds and Lakes to Tidal Waters), (Inland

Streams and Rivers to Inland Streams and Rivers), (Inland Ponds and Lakes to Inland Ponds and Lakes), (Tidal waters to Tidal waters), (Islands to Tidal Waters), and (Islands to Inland Ponds and Lakes), (Islands to Islands). Spatial relationship is intersect, attributes do not need to be checked. This tool is found under “Feature on Feature Checks.” [Please note that false positives may be returned with this tool but that this tool may identify issues not found with “crosses.”](#)

- Perform “polygon overlap/gap is sliver check” on (Tidal Waters to Tidal Waters), (Island to Island), (Island to Inland Ponds and Lakes) and (Inland Ponds and Lakes to Inland Ponds and Lakes), (Inland Ponds and Lakes to Tidal Waters). Maximum Polygon Area is not required. This tool is found under “Feature on Feature Checks.”

Perform Dewberry Proprietary Tool Checks

- Perform monotonicity check on (Inland Streams and Rivers) and (Tidal Waters to Tidal Waters if they are not a constant elevation) using “A3_checkMonotonicityStreamLines.” This tool looks at line direction as well as elevation. Features in the output shapefile attributed with a “d” are correct monotonically, but were compiled from low elevation to high elevation. These features are ok and can be ignored. Features in the output shapefile attributed with an “m” are not correct monotonically and need elevations to be corrected. Input features for this tool need to be in a geodatabase and must be a line. If features are a polygon they will need to be converted to a line feature. Z tolerance is .01 feet.
- Perform connectivity check between (Inland Streams and Rivers to Inland Streams and Rivers), (Ponds and Lakes to Ponds and Lakes), (Tidal Waters to Tidal Waters), (Streams and Rivers to Ponds and Lakes), (Streams and Rivers to Tidal Waters), (Ponds and Lakes to Tidal Waters), (Island to Inland Ponds and Lakes), (Island to Tidal Waters), (Island to Island),and (Islands to Inland Streams and Rivers) using the tool “07_CheckConnectivityForHydro.” The input for this tool needs to be in a geodatabase. The output is a shapefile showing the location of overlapping vertices from the polygon features and polyline features that are at different Z-elevation.

Metadata

- Each XML file (1 per feature class) is error free as determined by the USGS MP tool
- Metadata content contains sufficient detail and all pertinent information regarding source materials, projections, datums, processing steps, etc. Content should be consistent across all feature classes.

Completion Comments: Complete – Approved

Data Dictionary

HORIZONTAL AND VERTICAL DATUM

The horizontal datum shall be North American Datum of 1983, Units in Meters. The vertical datum shall be referenced to the North American Vertical Datum of 1988 (NAVD 88), Units in Meters. Geoid09 shall be used to convert ellipsoidal heights to orthometric heights.

COORDINATE SYSTEM AND PROJECTION

All data shall be projected to UTM Zone 16, Horizontal Units in Meters and Vertical Units in Meters.

INLAND STREAMS AND RIVERS

Feature Dataset: BREAKLINES

Feature Type: Polygon

Contains M Values: No

Annotation Subclass: None

XY Resolution: Accept Default Setting

XY Tolerance: 0.003

Feature Class: STREAMS_AND_RIVERS

Contains Z Values: Yes

Z Resolution: Accept Default Setting

Z Tolerance: 0.001

Description

This polygon feature class will depict linear hydrographic features with a width greater than 50 feet.

Table Definition

Field Name	Data Type	Allow Null Values	Default Value	Domain	Precision	Scale	Length	Responsibility
OBJECTID	Object ID							Assigned by Software
SHAPE	Geometry							Assigned by Software
SHAPE_LENGTH	Double	Yes			0	0		Calculated by Software
SHAPE_AREA	Double	Yes			0	0		Calculated by Software

Feature Definition

Description	Definition	Capture Rules
Streams and Rivers	Linear hydrographic features such as streams, rivers, canals, etc. with an average width greater than 50 feet. In the case of embankments, if the feature forms a natural dual line channel, then capture it consistent with the capture rules.	<p>Capture features showing dual line (one on each side of the feature). Average width shall be greater than 50 feet to show as a double line. Each vertex placed should maintain vertical integrity and data is required to show “closed polygon”. Generally both banks shall be collected to show consistent downhill flow. There are exceptions to this rule where a small branch or offshoot of the stream or river is present.</p> <p>The banks of the stream must be captured at the same elevation to ensure flatness of the water feature. If the elevation of the banks appears to be different see the task manager or PM for further guidance.</p> <p>Breaklines must be captured at or just below the elevations of the immediately surrounding terrain. Under no circumstances should a feature be elevated above the surrounding LiDAR points. Acceptable variance in the negative direction will be defined for each project individually.</p> <p>These instructions are only for docks or piers that follow the coastline or water’s edge, not for docks or piers that extend perpendicular from the land into the water. If it can be reasonably determined where the edge of water most probably falls, beneath the dock or pier, then the edge of water will be collected at the elevation of the water where it can be directly measured. If there is a clearly-indicated headwall or bulkhead adjacent to the dock or pier and it is evident that the waterline is most probably adjacent to the headwall or bulkhead, then the water line will follow the headwall or bulkhead at the elevation of the water where it can be directly measured. If there is no clear indication of the location of the water’s edge beneath the dock or pier, then the edge of water will follow the outer edge of the dock or pier as it is adjacent to the water, at the measured elevation of the water.</p>

		<p>Every effort should be made to avoid breaking a stream or river into segments.</p> <p>Dual line features shall break at road crossings (culverts). In areas where a bridge is present the dual line feature shall continue through the bridge.</p> <p>Islands: The double line stream shall be captured around an island if the feature is greater than 1/2 acre. The island feature will be represented as a "hole" in the hydrographic feature.</p>
--	--	--

INLAND PONDS AND LAKES

Feature Dataset: BREAKLINES
Feature Type: Polygon

Feature Class: PONDS_AND_LAKES

Contains M Values: No
Annotation Subclass: None

Contains Z Values: Yes

XY Resolution: Accept Default Setting
XY Tolerance: 0.003

Z Resolution: Accept Default Setting
Z Tolerance: 0.001

Description

This polygon feature class will depict closed water body features that are at a constant elevation.

Table Definition

Field Name	Data Type	Allow Null Values	Default Value	Domain	Precision	Scale	Length	Responsibility
OBJECTID	Object ID							Assigned by Software
SHAPE	Geometry							Assigned by Software
SHAPE_LENGTH	Double	Yes			0	0		Calculated by Software
SHAPE_AREA	Double	Yes			0	0		Calculated by Software

Feature Definition

Description	Definition	Capture Rules
Ponds and Lakes	<p>Land/Water boundaries of constant elevation water bodies such as lakes, reservoirs, ponds, etc. Features shall be defined as closed polygons and contain an elevation value that reflects the best estimate of the water elevation at the time of data capture. Water body features will be captured for features 2 acres in size or greater.</p> <p>“Donuts” will exist where there are islands within a closed water body feature greater than 1/2 acre in size.</p>	<p>Water bodies shall be captured as closed polygons with the water feature to the right. <u>The compiler shall take care to ensure that the z-value remains consistent for all vertices placed on the water body.</u></p> <p>Breaklines must be captured at or just below the elevations of the immediately surrounding terrain. Under no circumstances should a feature be elevated above the surrounding LiDAR points. Acceptable variance in the negative direction will be defined for each project individually.</p> <p>An Island within a Closed Water Body Feature will also have a “donut polygon” compiled.</p> <p>These instructions are only for docks or piers that follow the coastline or water’s edge, not for docks or piers that extend perpendicular from the land into the water. If it can be reasonably determined where the edge of water most probably falls, beneath the dock or pier, then the edge of water will be collected at the elevation of the</p>

		<p>water where it can be directly measured. If there is a clearly-indicated headwall or bulkhead adjacent to the dock or pier and it is evident that the waterline is most probably adjacent to the headwall or bulkhead, then the water line will follow the headwall or bulkhead at the elevation of the water where it can be directly measured. If there is no clear indication of the location of the water's edge beneath the dock or pier, then the edge of water will follow the outer edge of the dock or pier as it is adjacent to the water, at the measured elevation of the water.</p>
--	--	---

CONTACT INFORMATION

Any questions regarding this document should be addressed to:

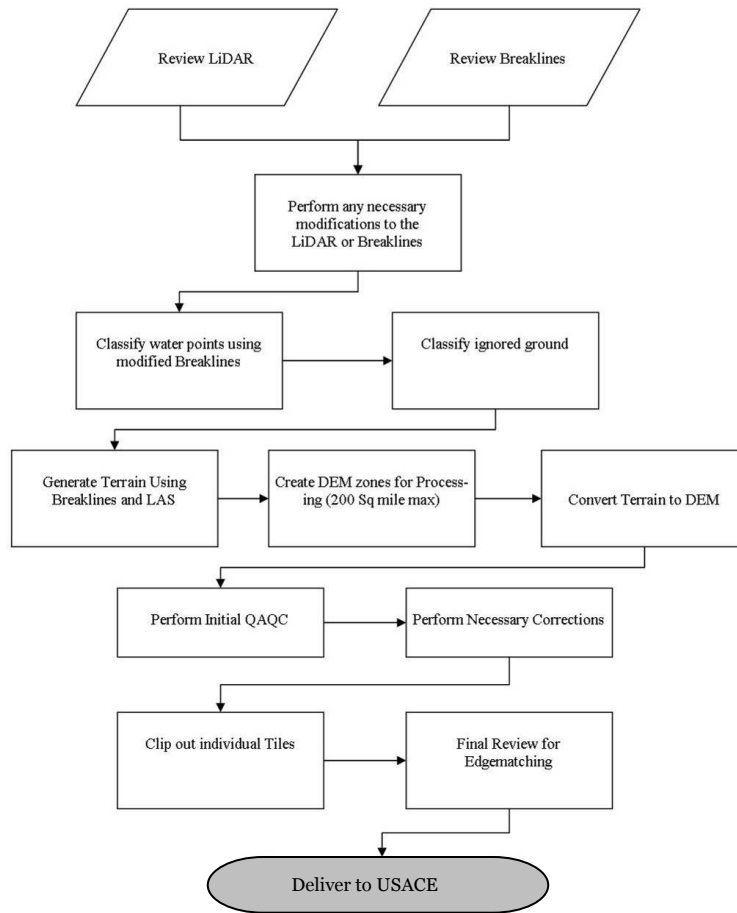
Keith Patterson
Project Manager
Dewberry
1000 N. Ashley Dr., Suite 801
Tampa, FL 33602
(813) 421-8635
kpatterson@dewberry.com

DEM Production & Qualitative Assessment

DEM PRODUCTION METHODOLOGY

Dewberry utilized ESRI software and Global Mapper for the DEM production and QC process. ArcGIS software is used to generate the products and the QC is performed in both ArcGIS and Global Mapper.

Dewberry Hydro-Flattening Workflow



1. Classify Water Points: LAS point falling within hydrographic breaklines shall be classified to ASPRS class 9 using TerraScan. Breaklines must be prepared correctly prior to performing this task.
2. Classify Ignored Ground Points: Points in close proximity to the breaklines can be classified from Ground to class 10 (Ignored Ground), if desired by the client. Close proximity will be defined as no more than 1x the nominal point spacing on the landward side of the breakline. Ignored ground points were not created for the USACE Tennessee LiDAR project.
3. Terrain Processing: A Terrain will be generated using the Breaklines and LAS data that has been imported into Arc as a Multipoint File.
4. Create DEM Zones for Processing: Create DEM Zones that are buffered around the edges. Zones should be created in a logical manner to minimize the number of zones without creating zones too large for processing. Dewberry will make zones no larger than 200 square miles (taking into account that a DEM will fill in the entire extent not just where LiDAR is present). Once the first zone is created it must be verified against the tile grid to ensure that the cells line up perfectly with the tile grid edge.
5. Convert Terrain to Raster: Convert Terrain to raster using the DEM Zones created in step 4. In the environmental properties set the extents of the raster to the buffered Zone. For each subsequent zone, the first DEM will be utilized as the snap raster to ensure that zones consistently snap to one another.
6. Perform Initial QAQC on Zones: During the initial QA process anomalies will be identified and corrective polygons will be created.

7. Correct Issues on Zones: Dewberry will perform corrections on zones following Dewberry's correction process.
8. Extract Individual Tiles: Dewberry will extract individual tiles from the zones utilizing a Dewberry proprietary tool.
9. Final QA: Final QA will be performed on the dataset to ensure that tile boundaries are seamless.

DEM QUALITATIVE ASSESSMENT

Dewberry performed a comprehensive qualitative assessment of the DEM deliverables to ensure that all tiled DEM products were delivered with the proper extents, were free of processing artifacts, and contained the proper referencing information. This process was performed in ArcGIS software with the use of a tool set Dewberry has developed to verify that the raster extents match those of the tile grid and contain the correct projection information. The DEM data was reviewed at a scale of 1:5000 to review for artifacts caused by the DEM generation process and to review the hydro-flattened features. To perform this review Dewberry creates HillShade models and overlays a partially transparent colorized elevation model to review for these issues. Upon completion of this review the DEM data is loaded into Global Mapper to ensure that all files are readable and that no artifacts exist between tiles.

DEM QA/QC CHECKLIST

Project **Number/Description:** **TO** **0001** **USACE** **Tennessee** **LiDAR**
Date: _____ **11/16/2012** _____

Overview

- Correct number of files is delivered and all files are in ESRI GRID format
- Verify Raster Extents
- Verify Projection/Coordinate System

Review

- Manually review bare-earth DEMs with a hillshade to check for issues with the hydro-flattening process or any general anomalies that may be present. Specifically, water should be flowing downhill, water features should NOT be floating above surrounding terrain and bridges should NOT be present in bare-earth DEM. Hydrologic breaklines should be overlaid during review of DEMs.
- DEM cell size is 1 meter
- Perform final overview in Global Mapper to ensure seamless product.

Metadata

- Project level DEM metadata XML file is error free as determined by the USGS MP tool
- Metadata content contains sufficient detail and all pertinent information regarding source materials, projections, datums, processing steps, etc.

Completion Comments: **Complete – Approved**

Appendix A: Survey Reports

FINAL SURVEY REPORT FOR ORIGINAL TENNESSEE TASK ORDER

Control Point Survey Report
“WESTERN TENNESSEE LiDAR QA”
USACE CONTRACT NUMBER: W912P9-10-D-0534
TASK ORDER NUMBER: 0001
JANUARY, 2011

Prepared for:
United States Army Corps of Engineers
St. Louis District



Prepared By:

Dewberry & Davis, LLC

10003 Derekwood Lane, Suite 204
Lanham, Maryland, 20706
Phone (301)364-1855 Fax (301)731-0188

1. INTRODUCTION

1.1 *Project Summary*

Dewberry & Davis, LLC is under contract to United States Army Corps of Engineers, USACE to provide 189 QA/QC Check Points for all or parts of Obion, Dyer, Gibson, Crockett, Lauderdale, Carroll, Haywood, Madison & Chester counties in Tennessee. These points will be used as an independent verification of the LiDAR to meet the minimum requirements of the NSSDA and as part of the FEMA requirement to verify LiDAR data.

Existing NGS Control Points were located and surveyed to check the accuracy of the RTK/GPS survey equipment with the results shown in Section 2.4 of this Report.

As an internal QA/QC procedure and to verify that the Check Points meet the 95% confidence level one hundred eight (108) points were re-observed and are shown in Section 5 of this report.

Final horizontal coordinates are referenced to UTM, Zone 16, NAD83 (NSRS 2007), Meters. Final Vertical elevations are referenced to NAVD 88 Meters, orthometric heights, using Geoid 09.

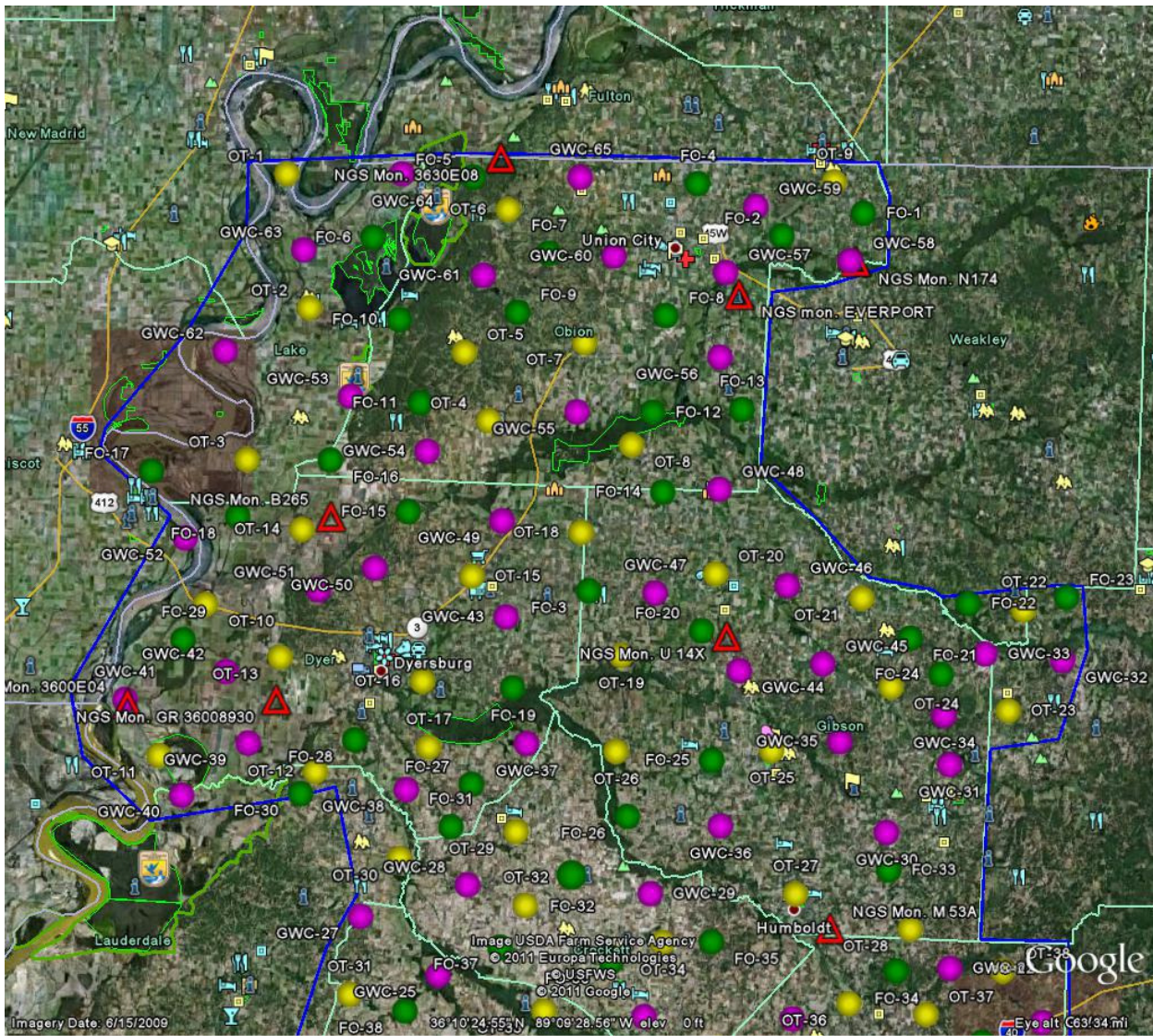
1.2 *Points of Contact*

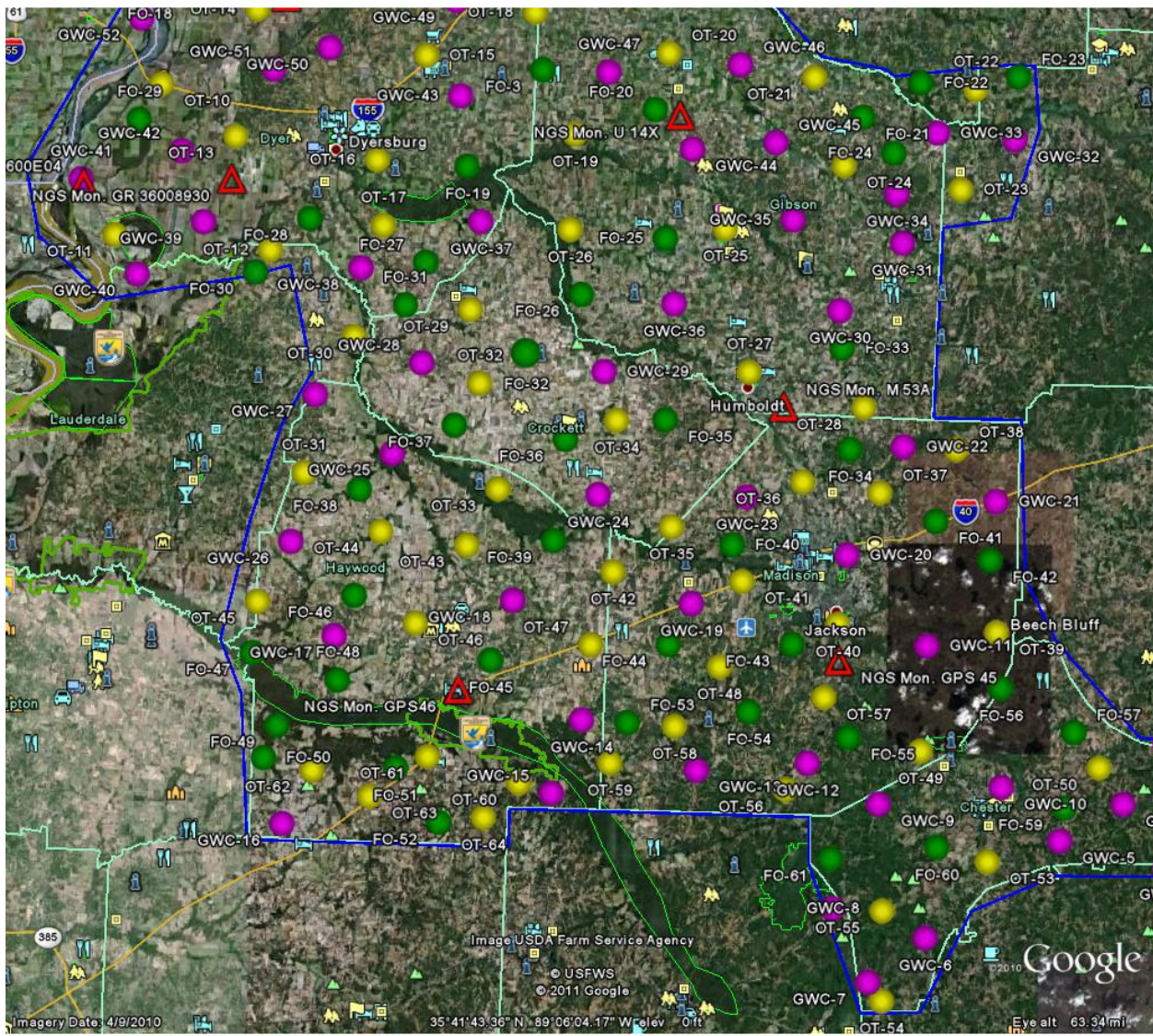
Questions regarding the technical aspects of this report should be addressed to:

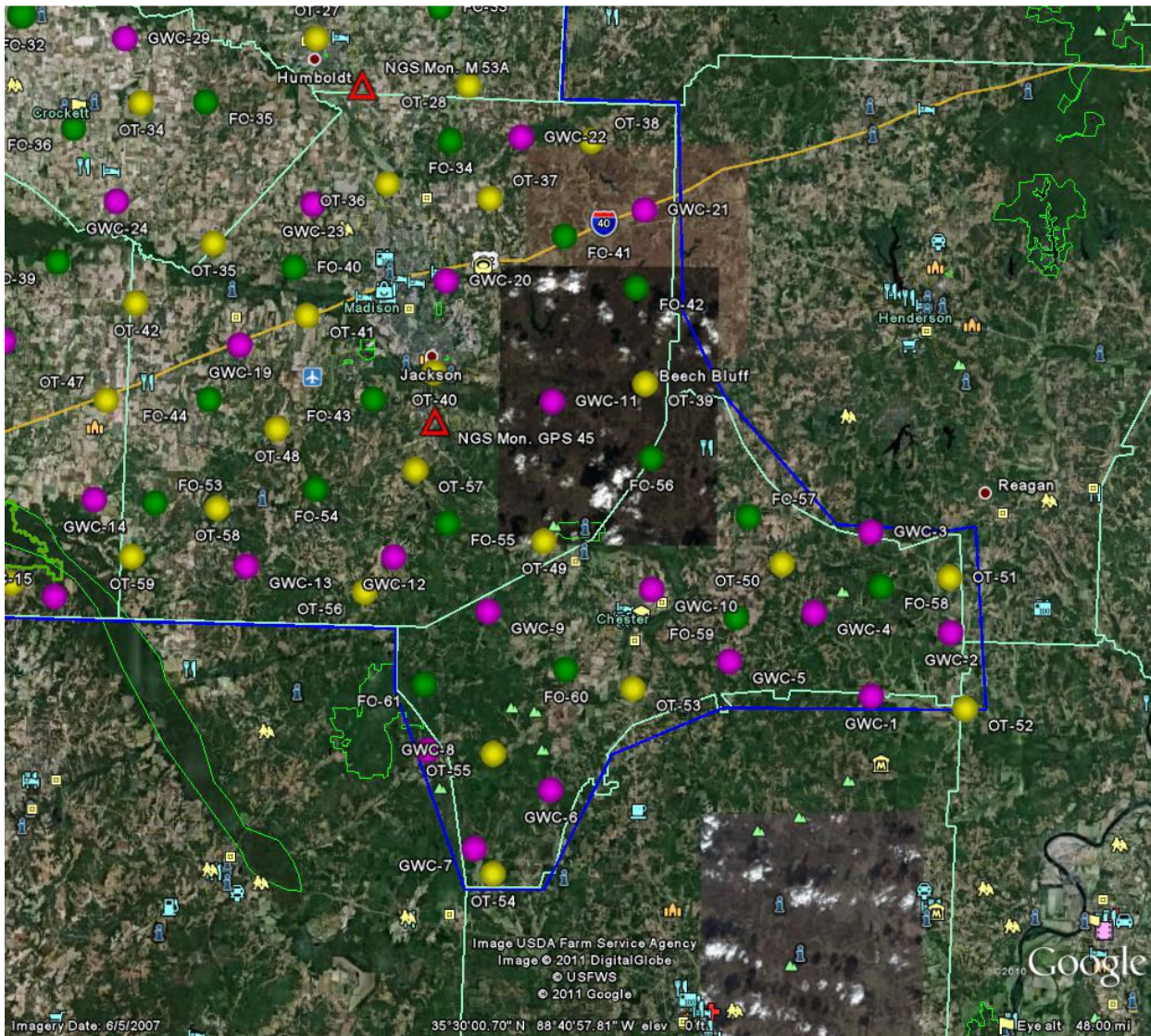
Dewberry & Davis, LLC

Gary Simpson, L.S.
Associate
10003 Derekwood Lane
Suite 204
Lanham, Maryland 20706
(301) 364-1855 direct
(301) 731-0188 fax

1.3 Project Area(s)







2.0 Project Details

2.1 Survey Equipment

In performing the GPS observations, Trimble R-8 GNSS receiver/antenna attached to a two meter fixed height pole with a Trimble TSC2 Data Collector to collect raw data were used to perform the field surveys.

2.2 Survey Point Detail

The 189 Check Points were well distributed throughout the project area so as to cover as many flight lines as possible using the “dispersed method” of placement.

A sketch was made for each location and a nail was set at the point where possible or at an identifiable point. The Check Point locations are detailed on the “Ground Control Point Documentation Report” sheets attached to this report.

2.3 Network Design

The GPS survey performed by Dewberry & Davis, LLC office located in Lanham, Maryland was tied to a Real Time Network (RTN) managed by Earl Dudley, Inc. The network is a series of continuously operating, high precision GPS reference stations. All of the reference stations have been linked together using Trimble GPSNet software, creating a Virtual Reference Station System (VRS).

The Trimble NetR5 Reference Station is a multi-channel, multi-frequency GNSS (Global Navigation Satellite System) receiver designed for use as a stand-alone reference station or as part of a GNSS infrastructure solution. Trimble R-Track technology in the NetR5 receiver supports the modernized GPS L2C and L5 signals as well as GLONASS L1/L2 signals.

2.4 Field Survey Procedures and Analysis

Dewberry & Davis, LLC used Trimble R-8 GNSS receivers, which is a geodetic quality dual frequency GPS receiver, to collect data at each surveyed location.

All locations were occupied once with approximately 57% of the locations being re-observed. All re-observations matched the initially derived station positions within the allowable tolerance of ± 5 cm or within the 95% confidence level. Each occupation which utilized the VRS network was occupied for three (3) minutes in duration.

Each occupation which utilized OPUS (if used) was occupied between 18 and 20 minutes.

Field GPS observations are detailed on the “Ground Control Point Documentation Reports” submitted as part of this report.

Five (5) existing NGS monuments listed in the NSRS database were located as an additional QA/QC method to check the accuracy of the VRS network as well as being the primary project control monuments designated as PID FE2747, DG5302, GD1912, DF7947 AND DH3700. The results are as follows:

NGS Name	As Surveyed (UTM16)			Published (UTM 16)			Differences (ft)		
	Northing(ft)	Easting(ft)	Elev.(ft)	Northing(ft)	Easting(ft)	Elev.(ft)	Δ N	Δ E	Δ Elev.
GPS 45	12919065.74 0	1102146.72 0	395.15 4	12919065.7 6	1102146.8 8	395.1	-0.02	-0.16	+0.05
U 14X	13101878.01 5	1051137.14 6	355.70 0	13101878.0 1	1051137.0 6	355.8	+0.0 1	+0.0 9	-0.10
EVERPORT	13215622.16 0	1056677.82 1	312.47 9	13215622.2 3	1056677.7 3	312.4	-0.07	+0.0 9	+0.08
GR 36008930	13082612.41 0	900112.134	262.69 0	13082612.5 1	900112.25	262.8	-0.10	-0.12	-0.11
3600E04	13081770.20 0	850146.544	278.10 2	13081770.2 9	850146.64	278.2	-0.09	-0.10	-0.10

The above results indicate that the VRS network is providing positional values within the 5cm parameters for this survey.

2.5 Adjustment

The survey data was collected using Virtual Reference Stations (VRS) methodology within a Virtual Reference System (VRS).

The system is designed to provide a true Network RTK performance, the RTKNet software enables high-accuracy positioning in real time across a geographic region. The RTKNet software package uses real-time data streams from the GPSNet system user and generates correction models for high-accuracy RTK GPS corrections throughout the network. Therefore, corrections were applied to the points as they were being collected, thus negating the need for a post process adjustment.

2.6 Data Processing Procedures

After field data is collected the information is downloaded from the data collectors into the office software. The Software program used is called TGO or Trimble Geomatics Office.

Downloaded data is run through the TGO program to obtain the following reports; points report, point comparison report and a point detail report. The reports are reviewed for point accuracy and precision.

After review of the point data an “ASCII” or “txt” file which is the industry standard is created. Point files are loaded into our CADD program (Carlson Survey 2010) to make a visual check of the point data (Pt. #, Coordinates, Elev. and Description). The data can now be imported into the final product.

3. FINAL COORDINATES

WESTERN TENNESSEE LiDAR - FINAL COORDINATES			
	UTM ZONE 16 (NAD83)		NAVD 88
OPEN TERRAIN			
POINT ID	NORTHING (M)	EASTING (M)	HEIGHT (M)
OT-1	4041087.152	276103.327	91.184
OT-2	4027402.153	278235.146	87.051
OT-3	4012062.526	271709.627	83.284
OT-4	4015724.769	296442.309	97.536
OT-5	4022695.385	294023.454	144.070
OT-6	4037120.111	298667.747	94.884
OT-7	4023517.058	306282.181	106.165
OT-8	4013076.155	310948.606	91.202
OT-9	4039547.564	331994.844	128.507
OT-10	3997234.531	267044.128	89.435
OT-11	3982131.429	262323.159	79.230
OT-12	3980343.005	278271.117	115.708
OT-13	3991973.651	274844.397	83.332
OT-14	4004929.737	277217.184	82.336
OT-15	3999997.661	294580.307	103.440
OT-16	3989345.130	289214.338	85.817

OT-17	3982839.472	289714.086	95.497
OT-18	4004264.196	305686.916	106.235
OT-19	3991714.105	309624.227	94.226
OT-20	3999819.369	319372.514	110.118
OT-21	3997230.156	334246.500	108.271
OT-22	3995783.499	350797.656	137.611
OT-23	3985583.517	349059.702	114.038
OT-24	3988172.530	337143.880	121.411
OT-25	3981889.789	324883.081	114.191
OT-26	3981988.941	308979.954	90.349
OT-27	3967266.618	327135.948	110.173
OT-28	3963506.565	338849.133	140.239
OT-29	3973971.231	298681.561	102.855
OT-30	3971365.692	286780.324	83.869
OT-31	3957570.151	281509.305	104.123
OT-32	3966481.237	299573.385	107.232
OT-33	3955671.517	301326.018	89.258
OT-34	3962515.328	313526.788	103.763
OT-35	3951621.470	319015.662	104.147
OT-36	3956116.366	332726.992	117.488
OT-37	3954834.903	340344.805	128.708
OT-38	3959090.838	348247.123	142.887
OT-39	3940422.841	352163.167	118.802
OT-40	3941476.180	335947.629	108.585
OT-41	3946009.063	326257.625	105.351
OT-42	3947110.580	312939.152	132.728
OT-43	3950011.861	298026.269	103.257
OT-44	3951729.856	289114.835	92.169
OT-45	3944494.301	276559.234	96.896
OT-46	3942150.431	292750.500	113.608
OT-47	3939818.156	310647.008	122.954
OT-48	3937334.544	323739.578	152.751
OT-49	3928497.646	344070.899	116.614
OT-50	3926553.328	362553.650	159.389
OT-51	3925262.681	375501.676	171.200
OT-52	3915491.168	375644.553	128.775
OT-53	3917103.157	350962.571	143.144
OT-54	3902698.799	339800.081	131.704
OT-55	3912235.144	340162.146	153.656
OT-56	3924704.365	330351.111	142.382
OT-57	3934013.677	334472.074	135.703
OT-58	3931271.649	319078.297	125.355
OT-59	3927656.877	312407.770	101.243

OT-60	3925733.624	303041.794	118.101
OT-61	3928575.433	293765.812	94.153
OT-62	3927278.590	281932.972	103.772
OT-63	3924490.853	287735.715	101.822
OT-64	3922436.358	299253.551	104.123
GRASS, WEEDS, CROPS			
GWC-1	3916200.698	369265.950	125.572
GWC-2	3921069.587	375551.881	127.023
GWC-3	3928222.313	369155.847	193.036
GWC-4	3922495.391	365378.918	171.420
GWC-5	3918967.293	358457.162	130.144
GWC-6	3909359.183	344465.959	195.542
GWC-7	3904903.596	338661.380	169.835
GWC-8	3912708.043	334606.419	127.885
GWC-9	3923050.005	339435.166	142.491
GWC-10	3924474.758	352455.623	129.632
GWC-11	3939078.272	345081.098	115.721
GWC-12	3927419.615	332790.714	149.300
GWC-13	3926863.962	321068.680	146.173
GWC-14	3932104.849	309570.668	102.440
GWC-15	3924454.145	306517.827	132.445
GWC-16	3921870.024	278756.980	104.473
GWC-17	3940910.215	284565.916	108.652
GWC-18	3944235.277	302542.193	115.483
GWC-19	3944066.255	320990.491	128.419
GWC-20	3948520.511	336948.377	148.255
GWC-21	3953796.500	352076.727	169.628
GWC-22	3959437.474	342858.482	116.522
GWC-23	3954482.061	326687.620	130.385
GWC-24	3954842.270	311510.781	107.037
GWC-25	3959490.989	290491.541	86.798
GWC-26	3950430.503	280092.403	95.564
GWC-27	3965493.239	282684.500	121.567
GWC-28	3968614.001	293676.780	114.358
GWC-29	3967520.408	312219.252	99.368
GWC-30	3973410.322	336500.141	109.326
GWC-31	3980306.498	343088.755	114.636
GWC-32	3990613.399	354680.042	113.410
GWC-33	3991404.830	346786.068	116.635
GWC-34	3985238.566	342517.965	145.948
GWC-35	3982781.282	331802.624	115.163
GWC-36	3974315.347	319582.850	99.783

GWC-37	3983260.639	299977.351	83.680
GWC-38	3978345.827	287604.356	91.897
GWC-39	3984207.127	271267.474	79.047
GWC-40	3978071.208	264390.252	79.202
GWC-41	3987804.719	258943.203	79.431
GWC-42	3990629.258	269390.781	79.782
GWC-43	3995869.951	297725.080	93.857
GWC-44	3990049.283	321786.350	109.804
GWC-45	3990518.670	330329.517	107.354
GWC-46	3998758.079	326631.438	122.883
GWC-47	3998073.553	313087.651	102.319
GWC-48	4008496.857	319839.844	89.913
GWC-49	4005565.536	297363.308	94.004
GWC-50	4000906.001	284372.245	141.019
GWC-51	3998797.164	278870.793	145.722
GWC-52	4004183.649	265228.276	81.217
GWC-53	4018351.687	282349.932	85.445
GWC-54	4012667.963	290103.633	97.597
GWC-55	4016504.284	305423.585	87.828
GWC-56	4021877.712	320101.890	112.849
GWC-57	4030481.328	320778.459	92.074
GWC-58	4031570.621	333509.706	104.696
GWC-59	4037141.096	323924.275	100.913
GWC-60	4032248.108	309404.611	110.859
GWC-61	4030497.281	296073.266	135.085
GWC-62	4023129.303	269584.112	84.991
GWC-63	4033284.899	277782.855	90.239
GWC-64	4040911.974	287871.856	88.353
GWC-65	4040290.702	306081.415	116.897
FOREST			
FO-1	4036329.644	334884.644	111.136
FO-2	4034153.343	326561.941	108.826
FO-3	3998347.748	306346.074	105.613
FO-5	4040446.348	295122.247	89.886
FO-6	4034500.267	284824.940	86.448
FO-7	4032602.856	302763.108	115.980
FO-8	4026177.744	314587.659	121.134
FO-9	4026663.188	299533.419	140.035
FO-10	4026079.105	287368.616	95.098
FO-11	4017596.839	289466.004	135.612
FO-12	4016347.488	313172.668	88.097
FO-13	4016600.984	322125.842	87.347

FO-14	4008242.975	314091.271	95.220
FO-15	4006430.085	287984.766	86.722
FO-16	4011931.120	280215.409	83.387
FO-17	4011071.948	261873.890	83.003
FO-18	4006270.677	270748.424	80.909
FO-19	3988473.187	298593.002	99.709
FO-20	3994129.590	317856.871	102.258
FO-21	3993114.914	339197.921	135.152
FO-22	3996531.727	345213.569	126.602
FO-23	3997061.354	355215.034	135.173
FO-24	3989400.789	342362.762	128.601
FO-25	3980970.707	318775.175	104.303
FO-26	3975341.158	310081.398	90.005
FO-27	3978904.353	294098.422	89.179
FO-28	3983576.367	282393.769	81.485
FO-29	3993858.099	264865.767	78.023
FO-30	3977799.758	276769.932	107.570
FO-31	3974517.318	292068.927	86.265
FO-32	3969485.916	304337.170	113.779
FO-33	3969585.819	336677.136	119.226
FO-34	3959102.751	337467.082	120.914
FO-35	3962484.342	318542.092	110.935
FO-36	3960642.722	308276.706	118.476
FO-37	3962216.370	296940.927	91.465
FO-38	3955783.608	287113.361	88.828
FO-39	3951022.257	309707.389	93.333
FO-40	3949782.601	325277.250	131.973
FO-41	3951863.595	346089.114	164.745
FO-42	3947804.949	349615.887	149.864
FO-43	3939514.683	331427.808	115.849
FO-44	3939605.365	318451.157	124.977
FO-45	3938291.792	300343.753	106.695
FO-46	3945015.639	286502.858	112.630
FO-47	3939416.009	275900.636	81.528
FO-48	3936400.327	284642.370	90.636
FO-49	3931891.762	278380.120	83.698
FO-50	3928605.548	276955.662	87.289
FO-51	3927619.005	290759.198	92.873
FO-52	3921770.567	294821.190	119.375
FO-53	3931777.736	314343.491	121.637
FO-54	3932656.475	326711.635	137.782
FO-55	3929930.747	336714.611	147.770
FO-56	3934731.143	352735.545	145.615

FO-57	3929962.154	360127.548	136.395
FO-58	3924818.370	370028.519	166.461
FO-59	3922455.886	359008.124	152.824
FO-60	3918376.106	346279.087	144.856
FO-61	3917590.688	334903.718	141.062

4. GPS OBSERVATION & RE-OBSERVATION SCHEDULE

POINT ID	Observ. Date	Julian Date	Time of Day	Re-Observ. Date	Re-Observ. Time
OT-1	2/2/2011	33	10:30	2/6/2011	17:04
OT-2	2/2/2011	33	12:15	2/6/2011	17:48
OT-3	2/2/2011	33	14:40	2/6/2011	16:30
OT-4	2/3/2011	34	14:00	2/6/2011	12:10
OT-5	2/4/2011	35	14:27	2/6/2011	17:29
OT-6	2/6/2011	37	7:29	2/8/2011	10:50
OT-7	2/2/2011	33	9:00	2/3/2011	17:09
OT-8	2/2/2011	33	8:20	N/A	N/A
OT-9	2/5/2011	36	14:53	2/6/2011	9:20
OT-10	2/4/2011	35	17:24	2/5/2011	17:23
OT-11	2/4/2011	35	13:24	2/5/2011	16:32
OT-12	2/4/2011	35	11:27	2/5/2011	14:53
OT-13	2/4/2011	35	16:13	2/5/2011	17:04
OT-14	2/2/2011	33	15:50	2/6/2011	13:33
OT-15	2/2/2011	33	14:20	2/6/2011	9:50
OT-16	2/4/2011	35	6:40	2/5/2011	10:30
OT-17	2/4/2011	35	9:07	2/5/2011	10:03
OT-18	2/2/2011	33	12:51	N/A	N/A
OT-19	2/5/2011	36	13:15	2/6/2011	9:20
OT-20	2/2/2011	33	14:20	2/5/2011	17:45
OT-21	2/4/2011	35	17:15	N/A	N/A
OT-22	2/4/2011	35	9:45	2/4/2011	9:40
OT-23	2/4/2011	35	8:10	2/4/2011	9:05
OT-24	2/4/2011	35	16:20	2/4/2011	10:25
OT-25	2/5/2011	36	11:20	2/5/2011	10:40
OT-26	2/5/2011	36	12:50	2/5/2011	9:00
OT-27	2/3/2011	34	10:20	2/5/2011	7:45
OT-28	2/3/2011	34	8:45	N/A	N/A
OT-29	2/3/2011	34	14:25	2/5/2011	11:31
OT-30	2/3/2011	34	13:02	2/5/2011	14:08

OT-31	2/3/2011	34	8:16	2/5/2011	13:22
OT-32	2/3/2011	34	13:33	2/5/2011	12:10
OT-33	2/3/2011	34	14:30	2/5/2011	12:38
OT-34	2/3/2011	34	12:30	N/A	N/A
OT-35	2/3/2011	34	11:00	N/A	N/A
OT-36	2/2/2011	33	8:36	N/A	N/A
OT-37	2/2/2011	33	9:39	2/5/2011	12:15
OT-38	2/2/2011	33	10:40	N/A	N/A
OT-39	2/2/2011	33	14:09	2/5/2011	9:15
OT-40	2/2/2011	33	15:28	2/2/2011	16:50
OT-41	2/4/2011	35	10:10	2/4/2011	10:41
OT-42	2/3/2011	34	13:17	2/5/2011	8:15
OT-43	2/3/2011	34	9:30	2/5/2011	8:51
OT-44	2/2/2011	33	17:50	N/A	N/A
OT-45	2/2/2011	33	15:55	2/5/2011	9:20
OT-46	2/3/2011	34	8:50	2/5/2011	9:45
OT-47	2/3/2011	34	13:44	2/5/2011	10:21
OT-48	2/4/2011	35	9:06	2/5/2011	10:55
OT-49	2/2/2011	33	8:20	2/4/2011	11:20
OT-50	2/3/2011	34	17:15	2/4/2011	11:52
OT-51	2/3/2011	34	16:34	N/A	N/A
OT-52	2/3/2011	34	15:33	2/5/2011	11:45
OT-53	2/3/2011	34	13:21	2/5/2011	12:20
OT-54	2/3/2011	34	11:49	N/A	N/A
OT-55	2/3/2011	34	10:45	N/A	N/A
OT-56	2/2/2011	33	17:31	2/5/2011	13:20
OT-57	2/2/2011	33	16:23	2/5/2011	13:45
OT-58	2/4/2011	35	7:56	2/5/2011	11:20
OT-59	2/3/2011	34	15:21	N/A	N/A
OT-60	2/2/2011	33	9:46	N/A	N/A
OT-61	2/2/2011	33	8:20	2/6/2011	11:45
OT-62	2/2/2011	33	12:44	2/6/2011	8:15
OT-63	2/2/2011	33	11:54	N/A	N/A
OT-64	2/2/2011	33	10:46	2/6/2011	9:20
POINT ID	Observ. Date	Julian Date	Time of Day	Re-Observ. Date	Re-Observ. Time
GWC-1	2/3/2011	34	15:00	2/5/2011	17:55
GWC-2	2/3/2011	34	16:06	N/A	N/A
GWC-3	2/4/2011	35	8:21	N/A	N/A
GWC-4	2/3/2011	34	14:44	N/A	N/A
GWC-5	2/3/2011	34	14:19	2/5/2011	14:15
GWC-6	2/3/2011	34	12:23	2/5/2011	14:50

GWC-7	2/3/2011	34	11:20	N/A	N/A
GWC-8	2/3/2011	34	10:16	2/5/2011	15:20
GWC-9	2/2/2011	33	8:50	2/5/2011	15:45
GWC-10	2/3/2011	34	13:41	N/A	N/A
GWC-11	2/2/2011	33	14:20	N/A	N/A
GWC-12	2/2/2011	33	17:08	N/A	N/A
GWC-13	2/4/2011	35	7:28	2/5/2011	16:21
GWC-14	2/3/2011	34	14:51	2/5/2011	7:01
GWC-15	2/2/2011	33	10:15	2/5/2011	7:35
GWC-16	2/2/2011	33	12:16	N/A	N/A
GWC-17	2/3/2011	34	8:20	2/5/2011	16:45
GWC-18	2/3/2011	34	11:46	N/A	N/A
GWC-19	2/3/2011	34	17:36	N/A	N/A
GWC-20	2/2/2011	33	7:49	2/3/2011	11:20
GWC-21	2/2/2011	33	11:19	2/6/2011	6:52
GWC-22	2/2/2011	33	10:15	2/6/2011	7:20
GWC-23	2/2/2011	33	8:18	2/6/2011	8:20
GWC-24	2/3/2011	34	11:20	N/A	N/A
GWC-25	2/3/2011	34	10:20	2/5/2011	13:01
GWC-26	2/2/2011	33	16:26	2/6/2011	8:45
GWC-27	2/3/2011	34	13:44	2/5/2011	13:52
GWC-28	2/3/2011	34	13:18	2/5/2011	11:52
GWC-29	2/3/2011	34	13:45	2/6/2011	8:10
GWC-30	2/3/2011	34	7:30	2/6/2011	7:25
GWC-31	2/4/2011	35	7:40	2/5/2011	8:05
GWC-32	2/4/2011	35	8:40	2/5/2011	9:25
GWC-33	2/4/2011	35	10:10	2/5/2011	10:00
GWC-34	2/5/2011	36	8:35	N/A	N/A
GWC-35	2/4/2011	35	15:30	N/A	N/A
GWC-36	2/3/2011	34	16:08	2/6/2011	8:30
GWC-37	2/4/2011	35	8:40	N/A	N/A
GWC-38	2/3/2011	34	15:25	2/5/2011	14:32
GWC-39	2/4/2011	35	12:18	N/A	N/A
GWC-40	2/4/2011	35	13:20	2/5/2011	15:20
GWC-41	2/4/2011	35	14:19	2/5/2011	16:28
GWC-42	2/4/2011	35	15:56	2/5/2011	16:45
GWC-43	2/2/2011	33	14:42	N/A	N/A
GWC-44	2/4/2011	35	14:15	2/5/2011	16:05
GWC-45	2/4/2011	35	14:45	2/5/2011	16:40
GWC-46	2/4/2011	35	13:15	2/5/2011	17:30
GWC-47	2/5/2011	36	14:30	2/6/2011	9:40
GWC-48	2/2/2011	33	12:20	N/A	N/A
GWC-49	2/2/2011	33	12:30	N/A	N/A

GWC-50	2/5/2011	36	6:50	N/A	N/A
GWC-51	2/5/2011	36	7:15	2/6/2011	9:03
GWC-52	2/2/2011	33	16:52	N/A	N/A
GWC-53	2/2/2011	33	13:54	2/6/2011	16:32
GWC-54	2/4/2011	35	14:28	2/6/2011	12:59
GWC-55	2/5/2011	36	7:00	2/6/2011	11:49
GWC-56	2/5/2011	36	7:56	N/A	N/A
GWC-57	2/5/2011	36	10:19	2/6/2011	11:15
GWC-58	2/5/2011	36	11:52	2/6/2011	12:42
GWC-59	2/5/2011	36	15:29	2/6/2011	14:08
GWC-60	2/6/2011	37	10:28	N/A	N/A
GWC-61	2/6/2011	37	8:09	2/8/2011	10:00
GWC-62	2/2/2011	33	13:07	N/A	N/A
GWC-63	2/2/2011	33	11:23	2/6/2011	16:29
GWC-64	2/4/2011	35	10:15	N/A	N/A
GWC-65	2/5/2011	36	17:05	2/6/2011	15:02
POINT ID	Observ. Date	Julian Date	Time of Day	Re-Observ. Date	Re-Observ. Time
FO-1	2/5/2011	36	14:01	2/6/2011	14:30
FO-2	2/5/2011	36	13:03	N/A	N/A
FO-3	2/5/2011	36	13:45	N/A	N/A
FO-5	2/4/2011	35	9:26	N/A	N/A
FO-6	2/4/2011	35	11:02	N/A	N/A
FO-7	2/4/2011	35	9:45	N/A	N/A
FO-8	2/5/2011	36	8:45	N/A	N/A
FO-9	2/6/2011	37	8:57	N/A	N/A
FO-10	2/4/2011	35	12:14	N/A	N/A
FO-11	2/4/2011	35	13:22	2/6/2011	10:15
FO-12	2/2/2011	33	9:29	N/A	N/A
FO-13	2/2/2011	33	11:20	N/A	N/A
FO-14	2/2/2011	33	13:10	N/A	N/A
FO-15	2/5/2011	36	14:30	2/6/2011	10:15
FO-16	2/4/2011	35	15:12	N/A	N/A
FO-17	2/3/2011	34	17:00	N/A	N/A
FO-18	2/6/2011	37	14:07	N/A	N/A
FO-19	2/4/2011	35	8:45	N/A	N/A
FO-20	2/5/2011	36	15:00	N/A	N/A
FO-21	2/4/2011	35	11:55	N/A	N/A
FO-22	2/4/2011	35	11:05	N/A	N/A
FO-23	2/4/2011	35	9:05	N/A	N/A
FO-24	2/4/2011	35	16:50	N/A	N/A
FO-25	2/5/2011	36	12:00	N/A	N/A

FO-26	2/3/2011	34	14:30	N/A	N/A
FO-27	2/3/2011	34	16:05	2/5/2011	15:42
FO-28	2/4/2011	35	10:30	N/A	N/A
FO-29	2/4/2011	35	16:43	N/A	N/A
FO-30	2/4/2011	35	12:05	N/A	N/A
FO-31	2/3/2011	34	16:06	N/A	N/A
FO-32	2/3/2011	34	14:05	N/A	N/A
FO-33	2/3/2011	34	8:00	N/A	N/A
FO-34	2/3/2011	34	9:06	N/A	N/A
FO-35	2/3/2011	34	12:50	2/6/2011	15:50
FO-36	2/3/2011	34	11:45	N/A	N/A
FO-37	2/3/2011	34	12:15	N/A	N/A
FO-38	2/3/2011	34	10:30	N/A	N/A
FO-39	2/3/2011	34	10:20	2/4/2011	7:20
FO-40	2/4/2011	35	11:30	N/A	N/A
FO-41	2/2/2011	33	11:59	N/A	N/A
FO-42	2/2/2011	33	13:04	N/A	N/A
FO-43	2/4/2011	35	9:50	N/A	N/A
FO-44	2/3/2011	34	16:40	N/A	N/A
FO-45	2/3/2011	34	12:36	N/A	N/A
FO-46	2/3/2011	34	13:15	N/A	N/A
FO-47	2/2/2011	33	16:20	N/A	N/A
FO-48	2/3/2011	34	7:55	N/A	N/A
FO-49	2/2/2011	33	14:04	N/A	N/A
FO-50	2/2/2011	33	13:35	2/6/2011	14:21
FO-51	2/2/2011	33	8:45	N/A	N/A
FO-52	2/2/2011	33	11:26	N/A	N/A
FO-53	2/3/2011	34	16:00	N/A	N/A
FO-54	2/4/2011	35	8:43	N/A	N/A
FO-55	2/2/2011	33	16:41	N/A	N/A
FO-56	2/4/2011	35	10:03	N/A	N/A
FO-57	2/4/2011	35	9:02	N/A	N/A
FO-58	2/4/2011	35	7:23	N/A	N/A
FO-59	2/3/2011	34	14:04	N/A	N/A
FO-60	2/3/2011	34	13:02	N/A	N/A
FO-61	2/3/2011	34	9:14	2/6/2011	12:20

5. POINT COMPARISON REPORT

POINT ID NO.	Point Check	Delta North (ft)	Delta East (ft)	Vert. (ft)
OT-1	OT-1CK	0.03	0.08	0.15

OT-2	OT-2CK	0.09	0.03	0.15
OT-3	OT-3CK	0.01	0.03	0.15
OT-4	OT-4CK	0.04	0.07	0.15
OT-5	OT-5CK	0.06	0.02	0.03
OT-6	OT-6CK	0.05	0.01	0.15
OT-7	OT-7CK	0.01	0.03	0.08
OT-9	OT-9CK	0.03	0.03	0.04
OT-10	OT-10CK	0.00	0.02	0.06
OT-11	OT-11CK	0.05	0.10	0.15
OT-12	OT-12CK	0.02	0.01	0.11
OT-13	OT-13CK	0.01	0.02	0.03
OT-14	OT-14CK	0.05	0.04	0.11
OT-15	OT-15CK	0.02	0.15	0.09
OT-16	OT-16CK	0.01	0.05	0.06
OT-17	OT-17CK	0.02	0.01	0.13
OT-19	OT-19CK	0.01	0.01	0.12
OT-20	OT-20CK	0.02	0.04	0.10
OT-22	OT-22CK	0.04	0.01	0.02
OT-23	OT-23CK	0.06	0.04	0.02
OT-24	OT-24CK	0.15	0.03	0.15
OT-25	OT-25CK	0.10	0.02	0.06
OT-26	OT-26CK	0.01	0.02	0.09
OT-27	OT-27CK	0.02	0.03	0.15
OT-29	OT-29CK	0.02	0.09	0.15
OT-30	OT-30CK	0.15	0.03	0.14
OT-31	OT-31CK	0.09	0.05	0.09
OT-32	OT-32CK	0.04	0.03	0.07
OT-33	OT-33CK	0.15	0.01	0.10
OT-37	OT-37CK	0.03	0.05	0.06
OT-39	OT-39CK	0.02	0.03	0.05
OT-40	OT-40CK	0.10	0.09	0.06
OT-41	OT-41CK	0.11	0.09	0.08
OT-42	OT-42CK	0.05	0.06	0.06
OT-43	OT-43CK	0.08	0.08	0.06
OT-45	OT-45CK	0.09	0.06	0.07
OT-46	OT-46CK	0.07	0.07	0.06
OT-47	OT-47CK	0.06	0.03	0.02
OT-48	OT-48CK	0.08	0.09	0.10
OT-49	OT-49CK	0.00	0.06	0.03
OT-50	OT-50CK	0.07	0.06	0.05
OT-52	OT-52CK	0.02	0.03	0.09
OT-53	OT-53CK	0.09	0.06	0.06
OT-56	OT-56CK	0.08	0.06	0.06

OT-57	OT-57CK	0.06	0.02	0.03
OT-58	OT-58CK	0.08	0.09	0.03
OT-61	OT-61CK	0.10	0.11	0.15
OT-62	OT-62CK	0.03	0.05	0.06
OT-64	OT-64CK	0.09	0.07	0.04
GWC-1	GWC-1CK	0.03	0.02	0.06
GWC-5	GWC-5CK	0.09	0.00	0.06
GWC-6	GWC-6CK	0.03	0.01	0.01
GWC-8	GWC-8CK	0.09	0.01	0.05
GWC-9	GWC-9CK	0.09	0.11	0.15
GWC-13	GWC-13CK	0.06	0.05	0.03
GWC-14	GWC-14CK	0.08	0.09	0.06
GWC-15	GWC-15CK	0.01	0.02	0.06
GWC-17	GWC-17CK	0.08	0.09	0.02
GWC-20	GWC-20CK	0.08	0.06	0.04
GWC-21	GWC-21CK	0.09	0.07	0.08
GWC-22	GWC-22CK	0.09	0.05	0.06
GWC-23	GWC-23CK	0.10	0.15	0.14
GWC-25	GWC-25CK	0.01	0.08	0.07
GWC-26	GWC-26CK	0.02	0.06	0.03
GWC-27	GWC-27CK	0.03	0.04	0.08
GWC-28	GWC-28CK	0.06	0.02	0.13
GWC-29	GWC-29CK	0.10	0.03	0.04
GWC-30	GWC-30CK	0.05	0.09	0.05
GWC-31	GWC-31CK	0.05	0.00	0.15
GWC-32	GWC-32CK	0.10	0.04	0.03
GWC-33	GWC-33CK	0.02	0.03	0.03
GWC-36	GWC-36CK	0.07	0.01	0.05
GWC-38	GWC-38CK	0.06	0.02	0.01
GWC-40	GWC-40CK	0.09	0.11	0.14
GWC-41	GWC-41CK	0.00	0.02	0.15
GWC-42	GWC-42CK	0.02	0.02	0.10
GWC-44	GWC-44CK	0.01	0.00	0.15
GWC-45	GWC-45CK	0.08	0.06	0.04
GWC-46	GWC-46CK	0.08	0.04	0.15
GWC-47	GWC-47CK	0.04	0.00	0.01
GWC-51	GWC-51CK	0.15	0.10	0.06
GWC-53	GWC-53CK	0.08	0.10	0.14
GWC-54	GWC-54CK	0.00	0.05	0.11
GWC-55	GWC-55CK	0.02	0.04	0.06
GWC-57	GWC-57CK	0.01	0.04	0.10
GWC-58	GWC-58CK	0.03	0.02	0.14

GWC-59	GWC-59CK	0.06	0.00	0.05
GWC-61	GWC-61CK	0.03	0.03	0.10
GWC-63	GWC-63CK	0.02	0.05	0.15
GWC-65	GWC-65CK	0.00	0.03	0.08
FO-1	FO-1CK	0.11	0.12	0.06
FO-11	FO-11CK	0.08	0.06	0.12
FO-15	FO-15CK	0.09	0.08	0.05
FO-27	FO-27CK	0.06	0.08	0.06
FO-35	FO-35CK	0.00	0.01	0.05
FO-39	FO-39CK	0.06	0.07	0.06
FO-50	FO-50CK	0.05	0.06	0.10
FO-61	FO-61CK	0.08	0.06	0.07

FINAL SURVEY REPORT FOR THE ADD-ON PORTION OF THE TENNESSEE TASK ORDER

**Check Point Survey Report
“Western Tennessee LiDAR Quality Assurance”
USACE, St. Louis Contract: W912P9-10-D-0534
Task Order Number: 0001**

**Prepared for:
UNITED STATES ARMY CORPS OF ENGINEERS**



Prepared By:

Dewberry & Davis, LLC

10003 Derekwood Lane, Suite 204

Lanham, Maryland, 20706

Phone (301)364-1855 Fax (301)731-0188

1. INTRODUCTION

1.1 *Project Summary*

Dewberry & Davis, LLC is under contract to the United States Army Corps of Engineers to provide 65 QA Check Points for portions of western Tennessee. Under the above referenced USACE Task Order, Dewberry is tasked to complete the quality assurance of high resolution LiDAR-derived elevation products. As part of this work Dewberry staff will complete checkpoint surveys that will be used to evaluate vertical accuracy on the bare-earth terrain derived from the LiDAR.

Existing NGS Control Points were located and surveyed to check the accuracy of the RTK/GPS survey equipment with the results shown in Section 2.4 of this Report.

As an internal QA/QC procedure and to verify that the Check Points meet the 95% confidence level approximately 50% of the points were re-observed and are shown in Section 5 of this report.

Final horizontal coordinates are referenced to UTM, Zone 16, NAD83 (NSRS 2007), in meters. Final Vertical elevations are referenced to NAVD 88 in meters, orthometric heights, using Geoid 09.

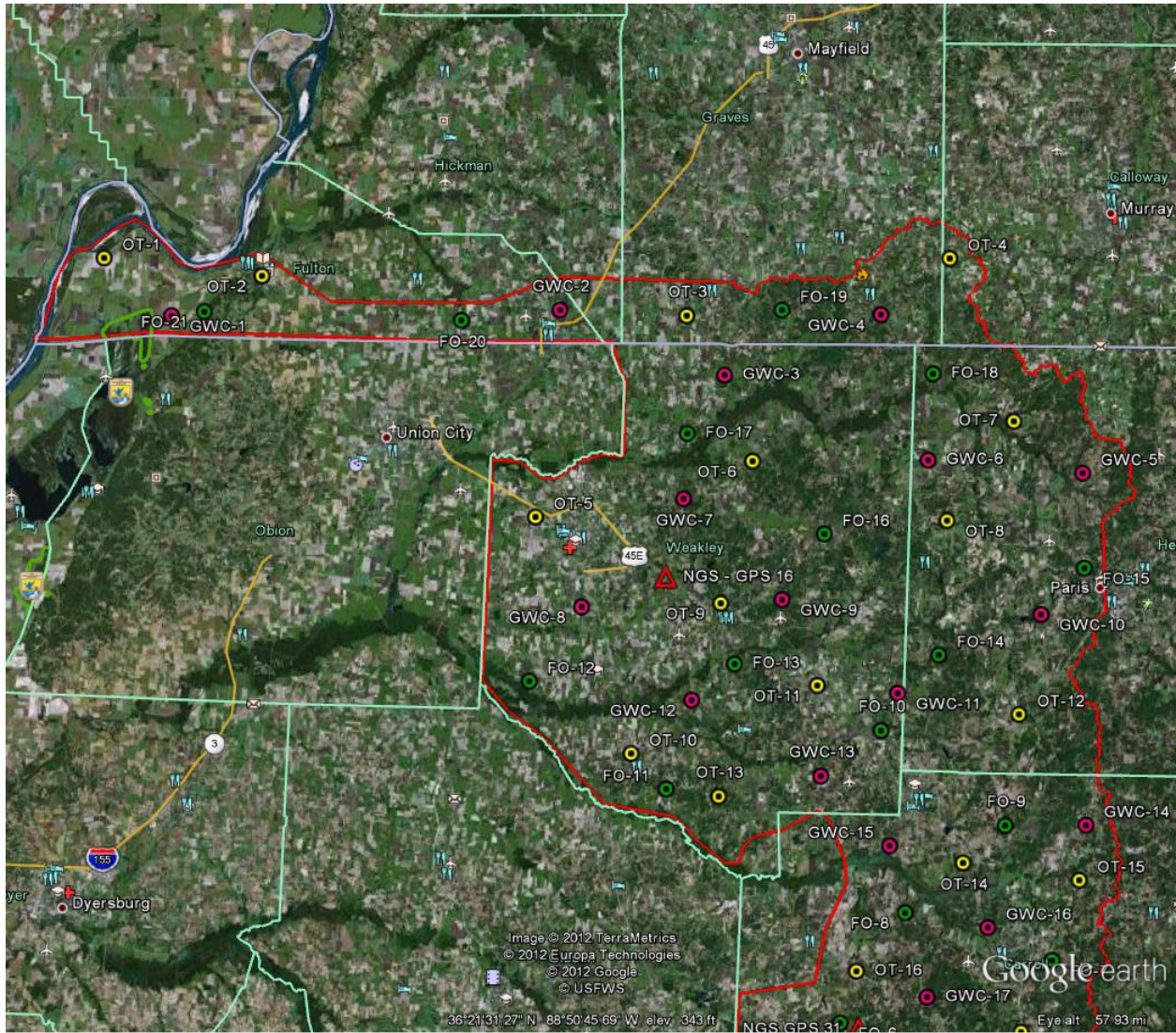
1.2 *Points of Contact*

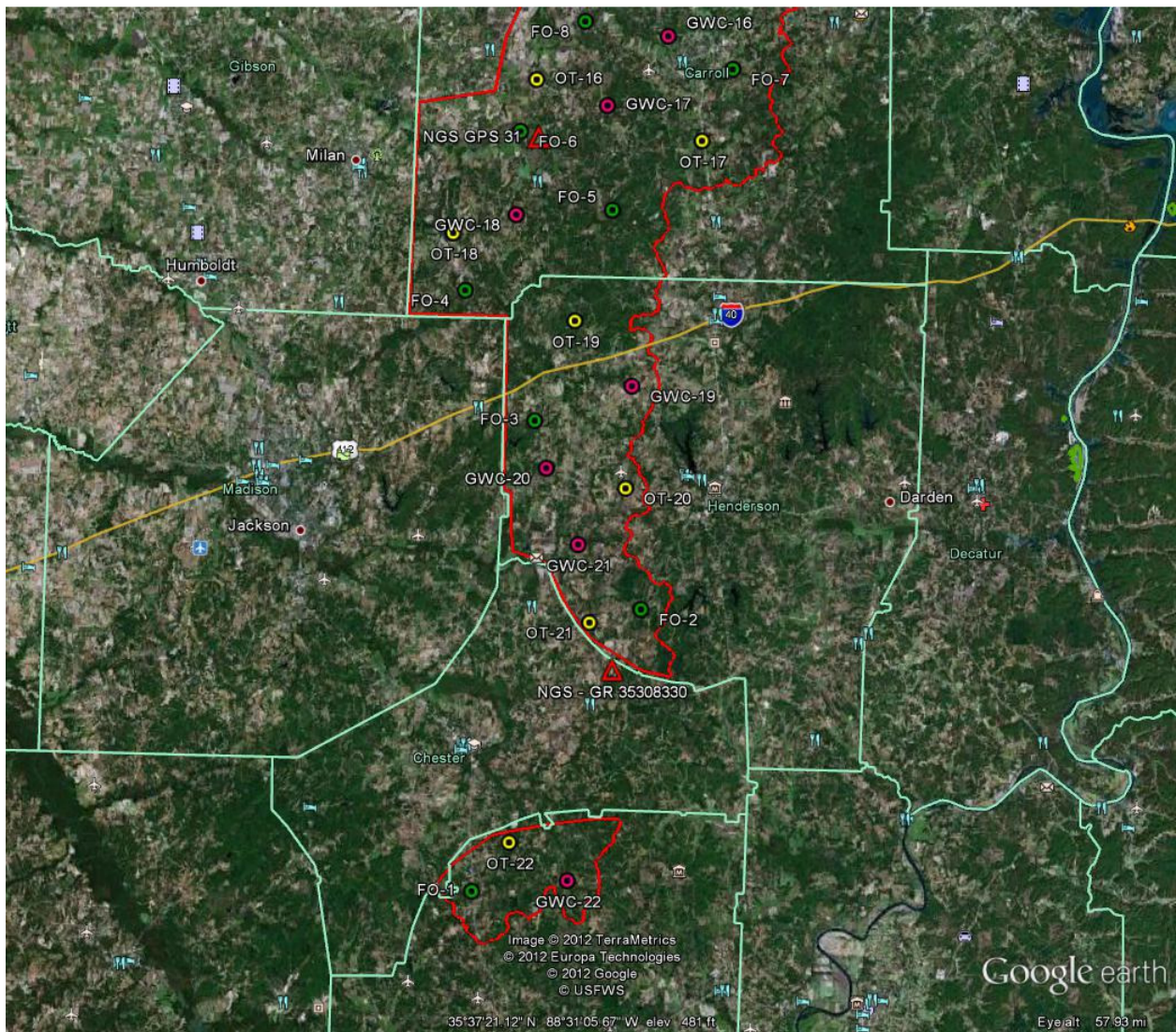
Questions regarding the technical aspects of this report should be addressed to:

Dewberry & Davis, LLC

Gary Simpson, L.S.
Associate
10003 Derekwood Lane
Suite 204
Lanham, Maryland 20706
(301) 364-1855 direct
(301) 731-0188 fax

1.3 Project Area





2 Project Details

2.1 *Survey Equipment*

In performing the GPS observations, Trimble R-8 GNSS receiver/antenna attached to a two meter fixed height pole with a Trimble TSC2 Data Collector to collect GPS raw data were used to perform the field surveys.

2.2 *Survey Point Detail*

The 65 Check Points were well distributed throughout the project area so as to cover as many flight lines as possible using the “dispersed method” of placement.

A sketch was made for each location and a nail was set at the point where possible or at an identifiable point. The Check Point locations are detailed on the “Ground Control Point Documentation Report” sheets attached to this report.

2.3 *Network Design*

The GPS survey performed by Dewberry & Davis, Inc office located in Charlotte, NC was tied to a Real Time Network (RTN) managed by Earl Dudley, Inc. The network is a series of “real-time” continuously operating, high precision GPS reference stations. All of the reference stations have been linked together using Trimble GPSNet software, creating a Virtual Reference Station System (VRS).

The Trimble NetR5 Reference Station is a multi-channel, multi-frequency GNSS (Global Navigation Satellite System) receiver designed for use as a stand-alone reference station or as part of a GNSS infrastructure solution. Trimble R-Track technology in the NetR5 receiver supports the modernized GPS L2C and L5 signals as well as GLONASS L1/L2 signals.

2.4 *Field Survey Procedures and Analysis*

Dewberry & Davis, Inc used Trimble R-8 GNSS receivers, which is a geodetic quality dual frequency GPS receiver, to collect data at each surveyed location.

All locations were occupied once with approximately 50% of the locations being re-observed. All re-observations matched the initially derived station positions within the allowable tolerance of $\pm 5\text{cm}$ or within the 95% confidence level. Each occupation which utilized the VRS network was occupied for approximately three (3) minutes in duration and measured to 180 epochs.

Each occupation which utilized OPUS (if used) was occupied between 18 and 20 minutes.

Field GPS observations are detailed on the “Ground Control Point Documentation Reports” submitted as part of this report.

Three (3) existing NGS monuments listed in the NSRS database were located as an additional QA/QC method to check the accuracy of the VRS network as well as being the primary project control monuments designated as PID GD1864, FE2743 and DF7952. The results are as follows:

NGS PT. ID	As Surveyed (m)			Published (m)			Differences (m)		
	Northing(m)	Easting(m)	Elev.(m)	Northing(m)	Easting(m)	Elev.(m)	Δ N	Δ E	Δ Elev.
GPS-16	4019915.117	341042.783	123.765	4019915.158	341042.843	123.810	0.041	0.044	0.045
GPS-31	3978322.256	358119.153	160.080	3978322.214	358119.138	160.060	0.042	0.015	0.020
GR35308830	3929542.576	364127.095	177.676	3929542.518	364127.066	177.760	0.045	0.029	0.045

The above results indicate that the VRS network is providing positional values within the 5cm parameters for this survey.

2.5 *Adjustment*

The survey data was collected using Virtual Reference Stations (VRS) methodology within a Virtual Reference System (VRS).

The system is designed to provide a true Network RTK performance, the RTKNet software enables high-accuracy positioning in real time across a geographic region. The RTKNet software package uses real-time data streams from the GPSNet system user and generates correction models for high-accuracy RTK GPS corrections throughout the network. Therefore, corrections were applied to the points as they were being collected, thus negating the need for a post process adjustment.

2.6 *Data Processing Procedures*

After field data is collected the information is downloaded from the data collectors into the office software. The Software program used is called TGO or Trimble Geomatics Office.

Downloaded data is run through the TGO program to obtain the following reports; points report, point comparison report and a point detail report. The reports are reviewed for point accuracy and precision.

After review of the point data an “ASCII” or “txt” file which is the industry standard is created. Point files are loaded into our CADD program (Carlson Survey 2010) to make a visual check of the point data (Pt. #, Coordinates, Elev. and Description). The data can now be imported into the final product.

3. FINAL COORDINATES

Western Tennessee LiDAR QA			
UTM ZONE 16 COORDINATE SYSTEM			
POINT ID	NAD83 (m)		NAVD88 (m)
	NORTHING (m)	EASTING (m)	ORTHO HEIGHT (m)
OPEN TERRAIN POINTS			
OT-1	4049907.640	289945.985	89.367
OT-2	4047970.861	304368.957	112.505
OT-3	4043755.984	343395.275	140.964
OT-4	4048546.271	367641.024	168.794
OT-5	4025330.811	329817.948	112.500
OT-6	4030094.056	349375.762	130.389
OT-7	4033900.306	373227.887	148.984
OT-8	4024706.928	367001.532	159.809
OT-9	4017452.144	346136.297	127.363
OT-10	4002968.264	337927.239	129.605
OT-11	4009951.131	354721.756	124.110
OT-12	4006933.234	373346.052	160.290
OT-13	3999895.003	345662.642	142.549
OT-14	3993443.767	368027.546	147.250
OT-15	3990261.868	377117.831	140.939
OT-16	3983720.451	358096.711	128.291
OT-17	3977871.976	373230.811	141.456
OT-18	3969755.295	350225.878	167.648
OT-19	3961394.052	361165.067	188.806
OT-20	3946196.752	365675.288	159.277
OT-21	3933866.487	361680.219	156.057
OT-22	3913981.450	354538.651	138.286
GRASS, WEEDS, CROPS POINTS			
GWC-1	4045825.528	296343.859	88.808
GWC-2	4043378.797	330471.153	125.883
GWC-3	4038288.650	346717.463	136.383
GWC-4	4043417.818	361257.759	169.737
GWC-5	4028824.765	379807.963	181.260
GWC-6	4030264.404	365350.035	140.218

GWC-7	4027056.977	342845.684	116.240
GWC-8	4017493.661	333407.271	105.673
GWC-9	4017498.350	351847.313	161.613
GWC-10	4016738.674	375743.968	149.310
GWC-11	4008864.861	360744.771	144.852
GWC-12	4008620.615	343036.177	117.702
GWC-13	4001587.357	353748.495	112.081
GWC-14	3996648.848	379411.701	126.872
GWC-15	3995244.448	360206.428	110.044
GWC-16	3987469.150	370400.878	134.777
GWC-17	3981010.623	364344.798	128.661
GWC-18	3971245.356	357881.823	138.358
GWC-19	3955372.908	365960.522	153.563
GWC-20	3948127.949	358440.123	160.620
GWC-21	3941261.974	361687.862	129.442
GWC-22	3910737.871	359178.734	170.314
FOREST POINTS			
FO-1	3909569.952	351039.841	144.344
FO-2	3935149.828	366896.075	141.108
FO-3	3952500.611	357458.634	171.513
FO-4	3964501.654	351271.451	145.570
FO-5	3971479.694	365264.316	158.371
FO-6	3979015.464	356518.959	144.062
FO-7	3984265.939	376137.621	119.325
FO-8	3988908.528	362614.675	142.846
FO-9	3997503.242	371585.684	151.872
FO-10	4005535.554	360764.578	139.161
FO-11	4000595.381	340852.201	132.520
FO-12	4010663.085	328464.954	103.159
FO-13	4011902.706	346918.022	108.309
FO-14	4012460.756	366040.808	130.483
FO-15	4020196.111	379421.969	168.141
FO-16	4023638.692	356088.513	149.606
FO-17	4033164.195	341848.656	125.005
FO-18	4038132.403	365888.510	124.507
FO-19	4045860.741	353120.220	163.329
FO-20	4043733.057	322747.653	108.728
FO-21	4044818.368	299081.833	99.766

4. GPS OBSERVATION & RE-OBSERVATION SCHEDULE

Western Tennessee LiDAR QA					
POINT ID	OBSERV. DATE	JULIAN DATE	TIME OF DAY	RE-OBSERV. DATE	RE-OBSERV. TIME
OPEN TERRAIN POINTS					
OT-1	2/15/2012	46	8:35	N/A	N/A
OT-2	2/15/2012	46	7:38	N/A	N/A
OT-3	2/15/2012	46	16:51	N/A	N/A
OT-4	2/17/2012	48	7:11	N/A	N/A
OT-5	2/16/2012	47	11:01	2/19/2012	12:09
OT-6	2/17/2012	48	14:05	2/19/2012	13:17
OT-7	2/16/2012	47	15:01	2/19/2012	15:05
OT-8	2/16/2012	47	14:30	2/19/2012	14:40
OT-9	2/16/2012	47	9:14	2/18/2012	13:56
OT-10	2/19/2012	50	7:20	2/14/2012	8:50
OT-11	2/16/2012	47	7:13	2/19/2012	9:49
OT-12	2/16/2012	47	16:35	2/19/2012	16:13
OT-13	2/19/2012	50	7:50	2/19/2012	15:55
OT-14	2/17/2012	48	13:45	2/18/2012	16:25
OT-15	2/17/2012	48	12:20	N/A	N/A
OT-16	2/17/2012	48	15:05	2/18/2012	11:40
OT-17	2/17/2012	48	10:00	N/A	N/A
OT-18	2/16/2012	47	15:15	2/18/2012	6:20
OT-19	2/16/2012	47	14:35	2/17/2012	7:20
OT-20	2/15/2012	46	13:20	2/16/2012	12:15
OT-21	2/15/2012	46	11:10	2/16/2012	10:44
OT-22	2/15/2012	46	8:50	N/A	N/A
GRASS, WEEDS, CROPS POINTS					
GWC-1	2/15/2012	46	9:53	N/A	N/A
GWC-2	2/15/2012	46	15:54	N/A	N/A
GWC-3	2/16/2012	47	13:15	N/A	N/A
GWC-4	2/17/2012	48	8:35	N/A	N/A
GWC-5	2/16/2012	47	15:29	2/19/2012	15:26:00
GWC-6	2/16/2012	47	14:05	N/A	N/A

GWC-7	2/16/2012	47	11:47	2/18/2012	16:46
GWC-8	2/16/2012	47	10:04	2/18/2012	11:39
GWC-9	2/16/2012	47	8:42	N/A	N/A
GWC-10	2/16/2012	47	16:00	2/19/2012	15:50
GWC-11	2/16/2012	47	6:37	2/19/2012	9:26
GWC-12	2/16/2012	47	7:51	2/19/2012	10:19
GWC-13	2/19/2012	50	16:25	N/A	N/A
GWC-14	2/17/2012	48	12:45	2/19/2012	14:20
GWC-15	2/17/2012	48	14:30	N/A	N/A
GWC-16	2/17/2012	48	11:25	2/18/2012	14:00
GWC-17	2/17/2012	48	15:20	N/A	N/A
GWC-18	2/16/2012	47	15:45	2/18/2012	7:20
GWC-19	2/16/2012	47	14:00	N/A	N/A
GWC-20	2/15/2012	46	14:20	2/17/2012	6:40
GWC-21	2/15/2012	46	12:20	N/A	N/A
GWC-22	2/15/2012	46	7:30	N/A	N/A
FOREST POINTS					
FO-1	2/16/2012	47	8:30	N/A	N/A
FO-2	2/16/2012	47	11:30	N/A	N/A
FO-3	2/16/2012	47	13:15	N/A	N/A
FO-4	2/17/2012	48	8:00	2/19/2012	14:21
FO-5	2/18/2012	49	8:00	N/A	N/A
FO-6	2/17/2012	48	9:20	N/A	N/A
FO-7	2/18/2012	49	14:40	N/A	N/A
FO-8	2/18/2012	49	12:45	2/19/2012	9:45
FO-9	2/19/2012	50	13:20	N/A	N/A
FO-10	2/19/2012	50	12:30	N/A	N/A
FO-11	2/19/2012	50	9:45	N/A	N/A
FO-12	2/18/2012	49	12:49	N/A	N/A
FO-13	2/18/2012	49	9:00	2/19/2012	13:22
FO-14	2/18/2012	49	6:20	N/A	N/A
FO-15	2/18/2012	49	7:30	N/A	N/A
FO-16	2/18/2012	49	14:15	N/A	N/A
FO-17	2/17/2012	48	14:56	N/A	N/A
FO-18	2/17/2012	48	12:12	N/A	N/A
FO-19	2/17/2012	48	10:15	2/19/2012	16:44
FO-20	2/15/2012	46	14:10	N/A	N/A
FO-21	2/15/2012	46	10:31	N/A	N/A

5. POINT COMPARISON REPORT

Western Tennessee LiDAR QA				
POINT ID NO.	POINT CK NO.	DELTA NORTH (m)	DELTA EAST (m)	VERT. DIFF (m)
OT-5	OT-5CK	0.029	0.032	0.041
OT-6	OT-6CK	0.041	0.043	0.032
OT-7	OT-7CK	0.005	0.000	0.020
OT-8	OT-8CK	0.026	0.029	0.011
OT-9	OT-9CK	0.032	0.035	0.010
OT-10	OT-10CK	0.014	0.004	0.005
OT-11	OT-11CK	0.011	0.043	0.043
OT-12	OT-12CK	0.002	0.007	0.003
OT-13	OT-13CK	0.022	0.002	0.008
OT-14	OT-14CK	0.017	0.018	0.044
OT-16	OT-16CK	0.044	0.013	0.044
OT-18	OT-18CK	0.043	0.045	0.045
OT-19	OT-19CK	0.038	0.022	0.045
OT-20	OT-20CK	0.012	0.016	0.014
OT-21	OT-21CK	0.025	0.027	0.045
GWC-5	GWC-5CK	0.042	0.018	0.014
GWC-7	GWC-7CK	0.046	0.045	0.045
GWC-8	GWC-8CK	0.045	0.045	0.043
GWC-10	GWC-10CK	0.022	0.000	0.018
GWC-11	GWC-11CK	0.011	0.005	0.020
GWC-12	GWC-12CK	0.025	0.045	0.044
GWC-14	GWC-14CK	0.044	0.043	0.045
GWC-16	GWC-16CK	0.007	0.008	0.006
GWC-18	GWC-18CK	0.022	0.033	0.045
GWC-20	GWC-20CK	0.003	0.030	0.045
FO-4	FO-4CK	0.025	0.035	0.021
FO-8	FO-8CK	0.012	0.019	0.009
FO-13	FO-13CK	0.034	0.025	0.026
FO-19	FO-19CK	0.029	0.038	0.022

REPROCESSED CHECKPOINTS

The following checkpoints were re-processed by the surveyor and the review/re-verification resulted in revision to the final coordinates and elevation values.

POINT #	NORTHING	EASTING	ELEVS.
FO15	4006559.263	288088.581	86.721
FO17	4011052.684	261884.926	82.411
FO18	4006302.308	270703.396	80.908
FO29	3993847.745	264908.788	77.991
FO30	3977797.491	276729.898	107.570
FO-13	4016600.984	322125.842	87.412
FO-40	3949774.704	325276.599	131.971
FO-5	3971479.695	365264.314	158.371
FO-61	3917582.852	334903.050	141.061
OT-21	3997230.439	334246.876	107.162
OT-51	3925254.831	375500.925	171.200
GWC-6	3909351.365	344465.270	195.540

Appendix B: Complete List of Delivered Tiles

16SBE3639	16SBE4145	16SBE4850	16SBE5450	16SBE5648
16SBE3640	16SBE4146	16SBE4947	16SBE5451	16SBE5649
16SBE3641	16SBE4147	16SBE4948	16SBE5452	16SBE5650
16SBE3737	16SBE4242	16SBE4949	16SBE5453	16SBE5651
16SBE3738	16SBE4243	16SBE4950	16SBE5454	16SBE5652
16SBE3739	16SBE4244	16SBE4951	16SBE5455	16SBE5653
16SBE3740	16SBE4245	16SBE5047	16SBE5456	16SBE5654
16SBE3741	16SBE4246	16SBE5048	16SBE5457	16SBE5655
16SBE3742	16SBE4247	16SBE5049	16SBE5483	16SBE5656
16SBE3743	16SBE4342	16SBE5050	16SBE5484	16SBE5657
16SBE3744	16SBE4343	16SBE5051	16SBE5485	16SBE5658
16SBE3745	16SBE4344	16SBE5147	16SBE5486	16SBE5659
16SBE3838	16SBE4345	16SBE5148	16SBE5487	16SBE5681
16SBE3839	16SBE4346	16SBE5149	16SBE5488	16SBE5682
16SBE3840	16SBE4347	16SBE5150	16SBE5489	16SBE5683
16SBE3841	16SBE4348	16SBE5151	16SBE5546	16SBE5684
16SBE3842	16SBE4443	16SBE5246	16SBE5547	16SBE5685
16SBE3843	16SBE4444	16SBE5247	16SBE5548	16SBE5686
16SBE3844	16SBE4445	16SBE5248	16SBE5549	16SBE5687
16SBE3845	16SBE4446	16SBE5249	16SBE5550	16SBE5688
16SBE3846	16SBE4447	16SBE5250	16SBE5551	16SBE5689
16SBE3940	16SBE4448	16SBE5251	16SBE5552	16SBE5690
16SBE3941	16SBE4544	16SBE5252	16SBE5553	16SBE5691
16SBE3942	16SBE4545	16SBE5346	16SBE5554	16SBE5692
16SBE3943	16SBE4546	16SBE5347	16SBE5555	16SBF5613
16SBE3944	16SBE4547	16SBE5348	16SBE5556	16SBF5614
16SBE3945	16SBE4548	16SBE5349	16SBE5557	16SBE5746
16SBE3946	16SBE4645	16SBE5350	16SBE5558	16SBE5747
16SBE4040	16SBE4646	16SBE5351	16SBE5582	16SBE5748
16SBE4041	16SBE4647	16SBE5352	16SBE5583	16SBE5749
16SBE4042	16SBE4648	16SBE5353	16SBE5584	16SBE5750
16SBE4043	16SBE4649	16SBE5354	16SBE5585	16SBE5751
16SBE4044	16SBE4746	16SBE5386	16SBE5586	16SBE5752
16SBE4045	16SBE4747	16SBE5387	16SBE5587	16SBE5753
16SBE4046	16SBE4748	16SBE5388	16SBE5588	16SBE5754
16SBE4047	16SBE4749	16SBE5389	16SBE5589	16SBE5755
16SBE4141	16SBE4846	16SBE5446	16SBE5590	16SBE5756
16SBE4142	16SBE4847	16SBE5447	16SBE5591	16SBE5757
16SBE4143	16SBE4848	16SBE5448	16SBE5646	16SBE5758
16SBE4144	16SBE4849	16SBE5449	16SBE5647	16SBE5759

16SBE5760	16SBE5888	16SBE5989	16SBE6085	16SBE6179
16SBE5780	16SBE5889	16SBE5990	16SBE6086	16SBE6180
16SBE5781	16SBE5890	16SBE5991	16SBE6087	16SBE6181
16SBE5782	16SBE5891	16SBE5992	16SBE6088	16SBE6182
16SBE5783	16SBE5892	16SBE5993	16SBE6089	16SBE6183
16SBE5784	16SBE5893	16SBE5994	16SBE6090	16SBE6184
16SBE5785	16SBE5894	16SBE5995	16SBE6091	16SBE6185
16SBE5786	16SBE5895	16SBE5996	16SBE6092	16SBE6186
16SBE5787	16SBE5896	16SBE5997	16SBE6093	16SBE6187
16SBE5788	16SBE5897	16SBF5910	16SBE6094	16SBE6188
16SBE5789	16SBF5811	16SBF5911	16SBE6095	16SBE6189
16SBE5790	16SBF5812	16SBF5912	16SBE6096	16SBE6190
16SBE5791	16SBF5813	16SBF5913	16SBE6097	16SBE6191
16SBE5792	16SBF5814	16SBF5914	16SBE6098	16SBE6192
16SBF5712	16SBF5815	16SBF5915	16SBF6009	16SBE6193
16SBF5713	16SBE5946	16SBE6046	16SBF6010	16SBE6194
16SBF5714	16SBE5947	16SBE6047	16SBF6011	16SBE6195
16SBF5715	16SBE5948	16SBE6048	16SBF6012	16SBE6196
16SBE5846	16SBE5949	16SBE6049	16SBF6013	16SBE6197
16SBE5847	16SBE5950	16SBE6050	16SBF6014	16SBE6198
16SBE5848	16SBE5951	16SBE6051	16SBF6015	16SBF6108
16SBE5849	16SBE5952	16SBE6052	16SBE6147	16SBF6109
16SBE5850	16SBE5953	16SBE6053	16SBE6148	16SBF6110
16SBE5851	16SBE5954	16SBE6054	16SBE6149	16SBF6111
16SBE5852	16SBE5955	16SBE6055	16SBE6150	16SBF6112
16SBE5853	16SBE5956	16SBE6056	16SBE6151	16SBF6113
16SBE5854	16SBE5957	16SBE6057	16SBE6152	16SBF6114
16SBE5855	16SBE5958	16SBE6058	16SBE6153	16SBF6115
16SBE5856	16SBE5959	16SBE6059	16SBE6154	16SBE6246
16SBE5857	16SBE5960	16SBE6060	16SBE6155	16SBE6247
16SBE5858	16SBE5961	16SBE6061	16SBE6156	16SBE6248
16SBE5859	16SBE5962	16SBE6062	16SBE6157	16SBE6249
16SBE5860	16SBE5979	16SBE6063	16SBE6158	16SBE6250
16SBE5861	16SBE5980	16SBE6076	16SBE6159	16SBE6251
16SBE5880	16SBE5981	16SBE6077	16SBE6160	16SBE6252
16SBE5881	16SBE5982	16SBE6078	16SBE6161	16SBE6253
16SBE5882	16SBE5983	16SBE6079	16SBE6162	16SBE6254
16SBE5883	16SBE5984	16SBE6080	16SBE6163	16SBE6255
16SBE5884	16SBE5985	16SBE6081	16SBE6164	16SBE6256
16SBE5885	16SBE5986	16SBE6082	16SBE6176	16SBE6257
16SBE5886	16SBE5987	16SBE6083	16SBE6177	16SBE6258
16SBE5887	16SBE5988	16SBE6084	16SBE6178	16SBE6259

16SBE6260	16SBE6348	16SBF6307	16SBE6487	16SBE6561
16SBE6261	16SBE6349	16SBF6308	16SBE6488	16SBE6562
16SBE6262	16SBE6350	16SBF6309	16SBE6489	16SBE6563
16SBE6263	16SBE6351	16SBF6310	16SBE6490	16SBE6564
16SBE6264	16SBE6352	16SBF6311	16SBE6491	16SBE6565
16SBE6265	16SBE6353	16SBF6312	16SBE6492	16SBE6566
16SBE6276	16SBE6354	16SBF6313	16SBE6493	16SBE6567
16SBE6277	16SBE6355	16SBF6314	16SBE6494	16SBE6568
16SBE6278	16SBE6356	16SBE6444	16SBE6495	16SBE6577
16SBE6279	16SBE6357	16SBE6445	16SBE6496	16SBE6578
16SBE6280	16SBE6358	16SBE6446	16SBE6497	16SBE6579
16SBE6281	16SBE6359	16SBE6447	16SBE6498	16SBE6580
16SBE6282	16SBE6360	16SBE6448	16SBE6499	16SBE6581
16SBE6283	16SBE6361	16SBE6449	16SBF6406	16SBE6582
16SBE6284	16SBE6362	16SBE6450	16SBF6407	16SBE6583
16SBE6285	16SBE6363	16SBE6451	16SBF6408	16SBE6584
16SBE6286	16SBE6364	16SBE6452	16SBF6409	16SBE6585
16SBE6287	16SBE6365	16SBE6453	16SBF6410	16SBE6586
16SBE6288	16SBE6366	16SBE6454	16SBF6411	16SBE6587
16SBE6289	16SBE6377	16SBE6455	16SBF6412	16SBE6588
16SBE6290	16SBE6378	16SBE6456	16SBF6413	16SBE6589
16SBE6291	16SBE6379	16SBE6457	16SBF6414	16SBE6590
16SBE6292	16SBE6380	16SBE6458	16SBF6422	16SBE6591
16SBE6293	16SBE6381	16SBE6459	16SBF6423	16SBE6592
16SBE6294	16SBE6382	16SBE6460	16SBF6424	16SBE6593
16SBE6295	16SBE6383	16SBE6461	16SBE6544	16SBE6594
16SBE6296	16SBE6384	16SBE6462	16SBE6545	16SBE6595
16SBE6297	16SBE6385	16SBE6463	16SBE6546	16SBE6596
16SBE6298	16SBE6386	16SBE6464	16SBE6547	16SBE6597
16SBE6299	16SBE6387	16SBE6465	16SBE6548	16SBE6598
16SBF6207	16SBE6388	16SBE6466	16SBE6549	16SBE6599
16SBF6208	16SBE6389	16SBE6467	16SBE6550	16SBF6500
16SBF6209	16SBE6390	16SBE6477	16SBE6551	16SBF6505
16SBF6210	16SBE6391	16SBE6478	16SBE6552	16SBF6506
16SBF6211	16SBE6392	16SBE6479	16SBE6553	16SBF6507
16SBF6212	16SBE6393	16SBE6480	16SBE6554	16SBF6508
16SBF6213	16SBE6394	16SBE6481	16SBE6555	16SBF6509
16SBF6214	16SBE6395	16SBE6482	16SBE6556	16SBF6510
16SBF6215	16SBE6396	16SBE6483	16SBE6557	16SBF6511
16SBE6345	16SBE6397	16SBE6484	16SBE6558	16SBF6512
16SBE6346	16SBE6398	16SBE6485	16SBE6559	16SBF6513
16SBE6347	16SBE6399	16SBE6486	16SBE6560	16SBF6520

16SBF6521	16SBE6687	16SBE6752	16SBF6700	16SBE6863
16SBF6522	16SBE6688	16SBE6753	16SBF6701	16SBE6864
16SBF6523	16SBE6689	16SBE6754	16SBF6702	16SBE6865
16SBF6524	16SBE6690	16SBE6755	16SBF6703	16SBE6866
16SBF6525	16SBE6691	16SBE6756	16SBF6704	16SBE6867
16SBE6643	16SBE6692	16SBE6757	16SBF6705	16SBE6868
16SBE6644	16SBE6693	16SBE6758	16SBF6706	16SBE6869
16SBE6645	16SBE6694	16SBE6759	16SBF6707	16SBE6870
16SBE6646	16SBE6695	16SBE6760	16SBF6708	16SBE6871
16SBE6647	16SBE6696	16SBE6761	16SBF6709	16SBE6877
16SBE6648	16SBE6697	16SBE6762	16SBF6710	16SBE6878
16SBE6649	16SBE6698	16SBE6763	16SBF6711	16SBE6879
16SBE6650	16SBE6699	16SBE6764	16SBF6712	16SBE6880
16SBE6651	16SBF6600	16SBE6765	16SBF6713	16SBE6881
16SBE6652	16SBF6601	16SBE6766	16SBF6719	16SBE6882
16SBE6653	16SBF6602	16SBE6767	16SBF6720	16SBE6883
16SBE6654	16SBF6603	16SBE6768	16SBF6721	16SBE6884
16SBE6655	16SBF6604	16SBE6769	16SBF6722	16SBE6885
16SBE6656	16SBF6605	16SBE6770	16SBF6723	16SBE6886
16SBE6657	16SBF6606	16SBE6777	16SBF6724	16SBE6887
16SBE6658	16SBF6607	16SBE6778	16SBF6725	16SBE6888
16SBE6659	16SBF6608	16SBE6779	16SBE6842	16SBE6889
16SBE6660	16SBF6609	16SBE6780	16SBE6843	16SBE6890
16SBE6661	16SBF6610	16SBE6781	16SBE6844	16SBE6891
16SBE6662	16SBF6611	16SBE6782	16SBE6845	16SBE6892
16SBE6663	16SBF6612	16SBE6783	16SBE6846	16SBE6893
16SBE6664	16SBF6613	16SBE6784	16SBE6847	16SBE6894
16SBE6665	16SBF6620	16SBE6785	16SBE6848	16SBE6895
16SBE6666	16SBF6621	16SBE6786	16SBE6849	16SBE6896
16SBE6667	16SBF6622	16SBE6787	16SBE6850	16SBE6897
16SBE6668	16SBF6623	16SBE6788	16SBE6851	16SBE6898
16SBE6669	16SBF6624	16SBE6789	16SBE6852	16SBE6899
16SBE6677	16SBF6625	16SBE6790	16SBE6853	16SBF6800
16SBE6678	16SBE6743	16SBE6791	16SBE6854	16SBF6801
16SBE6679	16SBE6744	16SBE6792	16SBE6855	16SBF6802
16SBE6680	16SBE6745	16SBE6793	16SBE6856	16SBF6803
16SBE6681	16SBE6746	16SBE6794	16SBE6857	16SBF6804
16SBE6682	16SBE6747	16SBE6795	16SBE6858	16SBF6805
16SBE6683	16SBE6748	16SBE6796	16SBE6859	16SBF6806
16SBE6684	16SBE6749	16SBE6797	16SBE6860	16SBF6807
16SBE6685	16SBE6750	16SBE6798	16SBE6861	16SBF6808
16SBE6686	16SBE6751	16SBE6799	16SBE6862	16SBF6809

16SBF6810	16SBE6971	16SBF6913	16SBE7072	16SBF7014
16SBF6811	16SBE6972	16SBF6914	16SBE7073	16SBF7015
16SBF6812	16SBE6973	16SBF6915	16SBE7074	16SBF7016
16SBF6813	16SBE6974	16SBF6917	16SBE7075	16SBF7017
16SBF6814	16SBE6975	16SBF6918	16SBE7076	16SBF7018
16SBF6818	16SBE6976	16SBF6919	16SBE7077	16SBF7019
16SBF6819	16SBE6977	16SBF6920	16SBE7078	16SBF7020
16SBF6820	16SBE6978	16SBF6921	16SBE7079	16SBF7021
16SBF6821	16SBE6979	16SBF6922	16SBE7080	16SBF7022
16SBF6822	16SBE6980	16SBF6923	16SBE7081	16SBF7023
16SBF6823	16SBE6981	16SBF6924	16SBE7082	16SBF7024
16SBF6824	16SBE6982	16SBE7041	16SBE7083	16SBE7140
16SBF6825	16SBE6983	16SBE7042	16SBE7084	16SBE7141
16SBE6942	16SBE6984	16SBE7043	16SBE7085	16SBE7142
16SBE6943	16SBE6985	16SBE7044	16SBE7086	16SBE7143
16SBE6944	16SBE6986	16SBE7045	16SBE7087	16SBE7144
16SBE6945	16SBE6987	16SBE7046	16SBE7088	16SBE7145
16SBE6946	16SBE6988	16SBE7047	16SBE7089	16SBE7146
16SBE6947	16SBE6989	16SBE7048	16SBE7090	16SBE7147
16SBE6948	16SBE6990	16SBE7049	16SBE7091	16SBE7148
16SBE6949	16SBE6991	16SBE7050	16SBE7092	16SBE7149
16SBE6950	16SBE6992	16SBE7051	16SBE7093	16SBE7150
16SBE6951	16SBE6993	16SBE7052	16SBE7094	16SBE7151
16SBE6952	16SBE6994	16SBE7053	16SBE7095	16SBE7152
16SBE6953	16SBE6995	16SBE7054	16SBE7096	16SBE7153
16SBE6954	16SBE6996	16SBE7055	16SBE7097	16SBE7154
16SBE6955	16SBE6997	16SBE7056	16SBE7098	16SBE7155
16SBE6956	16SBE6998	16SBE7057	16SBE7099	16SBE7156
16SBE6957	16SBE6999	16SBE7058	16SBF7000	16SBE7157
16SBE6958	16SBF6900	16SBE7059	16SBF7001	16SBE7158
16SBE6959	16SBF6901	16SBE7060	16SBF7002	16SBE7159
16SBE6960	16SBF6902	16SBE7061	16SBF7003	16SBE7160
16SBE6961	16SBF6903	16SBE7062	16SBF7004	16SBE7161
16SBE6962	16SBF6904	16SBE7063	16SBF7005	16SBE7162
16SBE6963	16SBF6905	16SBE7064	16SBF7006	16SBE7163
16SBE6964	16SBF6906	16SBE7065	16SBF7007	16SBE7164
16SBE6965	16SBF6907	16SBE7066	16SBF7008	16SBE7165
16SBE6966	16SBF6908	16SBE7067	16SBF7009	16SBE7166
16SBE6967	16SBF6909	16SBE7068	16SBF7010	16SBE7167
16SBE6968	16SBF6910	16SBE7069	16SBF7011	16SBE7168
16SBE6969	16SBF6911	16SBE7070	16SBF7012	16SBE7169
16SBE6970	16SBF6912	16SBE7071	16SBF7013	16SBE7170

16SBE7171	16SBF7113	16SBE7267	16SBF7209	16SBE7356
16SBE7172	16SBF7114	16SBE7268	16SBF7210	16SBE7357
16SBE7173	16SBF7115	16SBE7269	16SBF7211	16SBE7358
16SBE7174	16SBF7116	16SBE7270	16SBF7212	16SBE7359
16SBE7175	16SBF7117	16SBE7271	16SBF7213	16SBE7360
16SBE7176	16SBF7118	16SBE7272	16SBF7214	16SBE7361
16SBE7177	16SBF7119	16SBE7273	16SBF7215	16SBE7362
16SBE7178	16SBF7120	16SBE7274	16SBF7216	16SBE7363
16SBE7179	16SBF7121	16SBE7275	16SBF7217	16SBE7364
16SBE7180	16SBF7122	16SBE7276	16SBF7218	16SBE7365
16SBE7181	16SBF7123	16SBE7277	16SBF7219	16SBE7366
16SBE7182	16SBF7124	16SBE7278	16SBF7220	16SBE7367
16SBE7183	16SBF7133	16SBE7279	16SBF7221	16SBE7368
16SBE7184	16SBF7134	16SBE7280	16SBF7222	16SBE7369
16SBE7185	16SBF7135	16SBE7281	16SBF7223	16SBE7370
16SBE7186	16SBE7240	16SBE7282	16SBF7224	16SBE7371
16SBE7187	16SBE7241	16SBE7283	16SBF7232	16SBE7372
16SBE7188	16SBE7242	16SBE7284	16SBF7233	16SBE7373
16SBE7189	16SBE7243	16SBE7285	16SBF7234	16SBE7374
16SBE7190	16SBE7244	16SBE7286	16SBF7235	16SBE7375
16SBE7191	16SBE7245	16SBE7287	16SBF7236	16SBE7376
16SBE7192	16SBE7246	16SBE7288	16SBF7241	16SBE7377
16SBE7193	16SBE7247	16SBE7289	16SBF7242	16SBE7378
16SBE7194	16SBE7248	16SBE7290	16SBE7337	16SBE7379
16SBE7195	16SBE7249	16SBE7291	16SBE7338	16SBE7380
16SBE7196	16SBE7250	16SBE7292	16SBE7339	16SBE7381
16SBE7197	16SBE7251	16SBE7293	16SBE7340	16SBE7382
16SBE7198	16SBE7252	16SBE7294	16SBE7341	16SBE7383
16SBE7199	16SBE7253	16SBE7295	16SBE7342	16SBE7384
16SBF7100	16SBE7254	16SBE7296	16SBE7343	16SBE7385
16SBF7101	16SBE7255	16SBE7297	16SBE7344	16SBE7386
16SBF7102	16SBE7256	16SBE7298	16SBE7345	16SBE7387
16SBF7103	16SBE7257	16SBE7299	16SBE7346	16SBE7388
16SBF7104	16SBE7258	16SBF7200	16SBE7347	16SBE7389
16SBF7105	16SBE7259	16SBF7201	16SBE7348	16SBE7390
16SBF7106	16SBE7260	16SBF7202	16SBE7349	16SBE7391
16SBF7107	16SBE7261	16SBF7203	16SBE7350	16SBE7392
16SBF7108	16SBE7262	16SBF7204	16SBE7351	16SBE7393
16SBF7109	16SBE7263	16SBF7205	16SBE7352	16SBE7394
16SBF7110	16SBE7264	16SBF7206	16SBE7353	16SBE7395
16SBF7111	16SBE7265	16SBF7207	16SBE7354	16SBE7396
16SBF7112	16SBE7266	16SBF7208	16SBE7355	16SBE7397

16SBE7398	16SBE7438	16SBE7480	16SBF7422	16SBE7541
16SBE7399	16SBE7439	16SBE7481	16SBF7423	16SBE7542
16SBF7300	16SBE7440	16SBE7482	16SBF7424	16SBE7543
16SBF7301	16SBE7441	16SBE7483	16SBF7425	16SBE7544
16SBF7302	16SBE7442	16SBE7484	16SBF7426	16SBE7545
16SBF7303	16SBE7443	16SBE7485	16SBF7427	16SBE7546
16SBF7304	16SBE7444	16SBE7486	16SBF7428	16SBE7547
16SBF7305	16SBE7445	16SBE7487	16SBF7429	16SBE7548
16SBF7306	16SBE7446	16SBE7488	16SBF7430	16SBE7549
16SBF7307	16SBE7447	16SBE7489	16SBF7431	16SBE7550
16SBF7308	16SBE7448	16SBE7490	16SBF7432	16SBE7551
16SBF7309	16SBE7449	16SBE7491	16SBF7433	16SBE7552
16SBF7310	16SBE7450	16SBE7492	16SBF7434	16SBE7553
16SBF7311	16SBE7451	16SBE7493	16SBF7435	16SBE7554
16SBF7312	16SBE7452	16SBE7494	16SBF7436	16SBE7555
16SBF7313	16SBE7453	16SBE7495	16SBF7437	16SBE7556
16SBF7314	16SBE7454	16SBE7496	16SBF7438	16SBE7557
16SBF7315	16SBE7455	16SBE7497	16SBF7439	16SBE7558
16SBF7316	16SBE7456	16SBE7498	16SBF7440	16SBE7559
16SBF7317	16SBE7457	16SBE7499	16SBF7441	16SBE7560
16SBF7318	16SBE7458	16SBF7400	16SBF7442	16SBE7561
16SBF7319	16SBE7459	16SBF7401	16SBE7520	16SBE7562
16SBF7320	16SBE7460	16SBF7402	16SBE7521	16SBE7563
16SBF7321	16SBE7461	16SBF7403	16SBE7522	16SBE7564
16SBF7322	16SBE7462	16SBF7404	16SBE7523	16SBE7565
16SBF7323	16SBE7463	16SBF7405	16SBE7524	16SBE7566
16SBF7324	16SBE7464	16SBF7406	16SBE7525	16SBE7567
16SBF7325	16SBE7465	16SBF7407	16SBE7526	16SBE7568
16SBF7330	16SBE7466	16SBF7408	16SBE7527	16SBE7569
16SBF7331	16SBE7467	16SBF7409	16SBE7528	16SBE7570
16SBF7332	16SBE7468	16SBF7410	16SBE7529	16SBE7571
16SBF7333	16SBE7469	16SBF7411	16SBE7530	16SBE7572
16SBF7334	16SBE7470	16SBF7412	16SBE7531	16SBE7573
16SBF7335	16SBE7471	16SBF7413	16SBE7532	16SBE7574
16SBF7336	16SBE7472	16SBF7414	16SBE7533	16SBE7575
16SBF7337	16SBE7473	16SBF7415	16SBE7534	16SBE7576
16SBF7338	16SBE7474	16SBF7416	16SBE7535	16SBE7577
16SBF7340	16SBE7475	16SBF7417	16SBE7536	16SBE7578
16SBF7341	16SBE7476	16SBF7418	16SBE7537	16SBE7579
16SBF7342	16SBE7477	16SBF7419	16SBE7538	16SBE7580
16SBE7436	16SBE7478	16SBF7420	16SBE7539	16SBE7581
16SBE7437	16SBE7479	16SBF7421	16SBE7540	16SBE7582

16SBE7583	16SBF7525	16SBE7644	16SBE7686	16SBF7628
16SBE7584	16SBF7526	16SBE7645	16SBE7687	16SBF7629
16SBE7585	16SBF7527	16SBE7646	16SBE7688	16SBF7630
16SBE7586	16SBF7528	16SBE7647	16SBE7689	16SBF7631
16SBE7587	16SBF7529	16SBE7648	16SBE7690	16SBF7632
16SBE7588	16SBF7530	16SBE7649	16SBE7691	16SBF7633
16SBE7589	16SBF7531	16SBE7650	16SBE7692	16SBF7634
16SBE7590	16SBF7532	16SBE7651	16SBE7693	16SBF7635
16SBE7591	16SBF7533	16SBE7652	16SBE7694	16SBF7636
16SBE7592	16SBF7534	16SBE7653	16SBE7695	16SBF7637
16SBE7593	16SBF7535	16SBE7654	16SBE7696	16SBF7638
16SBE7594	16SBF7536	16SBE7655	16SBE7697	16SBF7639
16SBE7595	16SBF7537	16SBE7656	16SBE7698	16SBF7640
16SBE7596	16SBF7538	16SBE7657	16SBE7699	16SBF7641
16SBE7597	16SBF7539	16SBE7658	16SBF7600	16SBF7642
16SBE7598	16SBF7540	16SBE7659	16SBF7601	16SBE7720
16SBE7599	16SBF7541	16SBE7660	16SBF7602	16SBE7721
16SBF7500	16SBF7542	16SBE7661	16SBF7603	16SBE7722
16SBF7501	16SBE7620	16SBE7662	16SBF7604	16SBE7723
16SBF7502	16SBE7621	16SBE7663	16SBF7605	16SBE7724
16SBF7503	16SBE7622	16SBE7664	16SBF7606	16SBE7725
16SBF7504	16SBE7623	16SBE7665	16SBF7607	16SBE7726
16SBF7505	16SBE7624	16SBE7666	16SBF7608	16SBE7727
16SBF7506	16SBE7625	16SBE7667	16SBF7609	16SBE7728
16SBF7507	16SBE7626	16SBE7668	16SBF7610	16SBE7729
16SBF7508	16SBE7627	16SBE7669	16SBF7611	16SBE7730
16SBF7509	16SBE7628	16SBE7670	16SBF7612	16SBE7731
16SBF7510	16SBE7629	16SBE7671	16SBF7613	16SBE7732
16SBF7511	16SBE7630	16SBE7672	16SBF7614	16SBE7733
16SBF7512	16SBE7631	16SBE7673	16SBF7615	16SBE7734
16SBF7513	16SBE7632	16SBE7674	16SBF7616	16SBE7735
16SBF7514	16SBE7633	16SBE7675	16SBF7617	16SBE7736
16SBF7515	16SBE7634	16SBE7676	16SBF7618	16SBE7737
16SBF7516	16SBE7635	16SBE7677	16SBF7619	16SBE7738
16SBF7517	16SBE7636	16SBE7678	16SBF7620	16SBE7739
16SBF7518	16SBE7637	16SBE7679	16SBF7621	16SBE7740
16SBF7519	16SBE7638	16SBE7680	16SBF7622	16SBE7741
16SBF7520	16SBE7639	16SBE7681	16SBF7623	16SBE7742
16SBF7521	16SBE7640	16SBE7682	16SBF7624	16SBE7743
16SBF7522	16SBE7641	16SBE7683	16SBF7625	16SBE7744
16SBF7523	16SBE7642	16SBE7684	16SBF7626	16SBE7745
16SBF7524	16SBE7643	16SBE7685	16SBF7627	16SBE7746

16SBE7747	16SBE7789	16SBF7731	16SBE7851	16SBE7893
16SBE7748	16SBE7790	16SBF7732	16SBE7852	16SBE7894
16SBE7749	16SBE7791	16SBF7733	16SBE7853	16SBE7895
16SBE7750	16SBE7792	16SBF7734	16SBE7854	16SBE7896
16SBE7751	16SBE7793	16SBF7735	16SBE7855	16SBE7897
16SBE7752	16SBE7794	16SBF7736	16SBE7856	16SBE7898
16SBE7753	16SBE7795	16SBF7737	16SBE7857	16SBE7899
16SBE7754	16SBE7796	16SBF7738	16SBE7858	16SBF7800
16SBE7755	16SBE7797	16SBF7740	16SBE7859	16SBF7801
16SBE7756	16SBE7798	16SBF7741	16SBE7860	16SBF7802
16SBE7757	16SBE7799	16SBF7742	16SBE7861	16SBF7803
16SBE7758	16SBF7700	16SBE7820	16SBE7862	16SBF7804
16SBE7759	16SBF7701	16SBE7821	16SBE7863	16SBF7805
16SBE7760	16SBF7702	16SBE7822	16SBE7864	16SBF7806
16SBE7761	16SBF7703	16SBE7823	16SBE7865	16SBF7807
16SBE7762	16SBF7704	16SBE7824	16SBE7866	16SBF7808
16SBE7763	16SBF7705	16SBE7825	16SBE7867	16SBF7809
16SBE7764	16SBF7706	16SBE7826	16SBE7868	16SBF7810
16SBE7765	16SBF7707	16SBE7827	16SBE7869	16SBF7811
16SBE7766	16SBF7708	16SBE7828	16SBE7870	16SBF7812
16SBE7767	16SBF7709	16SBE7829	16SBE7871	16SBF7813
16SBE7768	16SBF7710	16SBE7830	16SBE7872	16SBF7814
16SBE7769	16SBF7711	16SBE7831	16SBE7873	16SBF7815
16SBE7770	16SBF7712	16SBE7832	16SBE7874	16SBF7816
16SBE7771	16SBF7713	16SBE7833	16SBE7875	16SBF7817
16SBE7772	16SBF7714	16SBE7834	16SBE7876	16SBF7818
16SBE7773	16SBF7715	16SBE7835	16SBE7877	16SBF7819
16SBE7774	16SBF7716	16SBE7836	16SBE7878	16SBF7820
16SBE7775	16SBF7717	16SBE7837	16SBE7879	16SBF7821
16SBE7776	16SBF7718	16SBE7838	16SBE7880	16SBF7822
16SBE7777	16SBF7719	16SBE7839	16SBE7881	16SBF7823
16SBE7778	16SBF7720	16SBE7840	16SBE7882	16SBF7824
16SBE7779	16SBF7721	16SBE7841	16SBE7883	16SBF7825
16SBE7780	16SBF7722	16SBE7842	16SBE7884	16SBF7826
16SBE7781	16SBF7723	16SBE7843	16SBE7885	16SBF7827
16SBE7782	16SBF7724	16SBE7844	16SBE7886	16SBF7828
16SBE7783	16SBF7725	16SBE7845	16SBE7887	16SBF7829
16SBE7784	16SBF7726	16SBE7846	16SBE7888	16SBF7830
16SBE7785	16SBF7727	16SBE7847	16SBE7889	16SBF7831
16SBE7786	16SBF7728	16SBE7848	16SBE7890	16SBF7832
16SBE7787	16SBF7729	16SBE7849	16SBE7891	16SBF7833
16SBE7788	16SBF7730	16SBE7850	16SBE7892	16SBF7834

16SBF7835	16SBE7957	16SBE7999	16SBE8021	16SBE8063
16SBF7836	16SBE7958	16SBF7900	16SBE8022	16SBE8064
16SBF7837	16SBE7959	16SBF7901	16SBE8023	16SBE8065
16SBF7838	16SBE7960	16SBF7902	16SBE8024	16SBE8066
16SBE7919	16SBE7961	16SBF7903	16SBE8025	16SBE8067
16SBE7920	16SBE7962	16SBF7904	16SBE8026	16SBE8068
16SBE7921	16SBE7963	16SBF7905	16SBE8027	16SBE8069
16SBE7922	16SBE7964	16SBF7906	16SBE8028	16SBE8070
16SBE7923	16SBE7965	16SBF7907	16SBE8029	16SBE8071
16SBE7924	16SBE7966	16SBF7908	16SBE8030	16SBE8072
16SBE7925	16SBE7967	16SBF7909	16SBE8031	16SBE8073
16SBE7926	16SBE7968	16SBF7910	16SBE8032	16SBE8074
16SBE7927	16SBE7969	16SBF7911	16SBE8033	16SBE8075
16SBE7928	16SBE7970	16SBF7912	16SBE8034	16SBE8076
16SBE7929	16SBE7971	16SBF7913	16SBE8035	16SBE8077
16SBE7930	16SBE7972	16SBF7914	16SBE8036	16SBE8078
16SBE7931	16SBE7973	16SBF7915	16SBE8037	16SBE8079
16SBE7932	16SBE7974	16SBF7916	16SBE8038	16SBE8080
16SBE7933	16SBE7975	16SBF7917	16SBE8039	16SBE8081
16SBE7934	16SBE7976	16SBF7918	16SBE8040	16SBE8082
16SBE7935	16SBE7977	16SBF7919	16SBE8041	16SBE8083
16SBE7936	16SBE7978	16SBF7920	16SBE8042	16SBE8084
16SBE7937	16SBE7979	16SBF7921	16SBE8043	16SBE8085
16SBE7938	16SBE7980	16SBF7922	16SBE8044	16SBE8086
16SBE7939	16SBE7981	16SBF7923	16SBE8045	16SBE8087
16SBE7940	16SBE7982	16SBF7924	16SBE8046	16SBE8088
16SBE7941	16SBE7983	16SBF7925	16SBE8047	16SBE8089
16SBE7942	16SBE7984	16SBF7926	16SBE8048	16SBE8090
16SBE7943	16SBE7985	16SBF7927	16SBE8049	16SBE8091
16SBE7944	16SBE7986	16SBF7928	16SBE8050	16SBE8092
16SBE7945	16SBE7987	16SBF7929	16SBE8051	16SBE8093
16SBE7946	16SBE7988	16SBF7930	16SBE8052	16SBE8094
16SBE7947	16SBE7989	16SBF7931	16SBE8053	16SBE8095
16SBE7948	16SBE7990	16SBF7932	16SBE8054	16SBE8096
16SBE7949	16SBE7991	16SBF7933	16SBE8055	16SBE8097
16SBE7950	16SBE7992	16SBF7934	16SBE8056	16SBE8098
16SBE7951	16SBE7993	16SBF7935	16SBE8057	16SBE8099
16SBE7952	16SBE7994	16SBF7936	16SBE8058	16SBF8000
16SBE7953	16SBE7995	16SBF7937	16SBE8059	16SBF8001
16SBE7954	16SBE7996	16SBF7938	16SBE8060	16SBF8002
16SBE7955	16SBE7997	16SBE8019	16SBE8061	16SBF8003
16SBE7956	16SBE7998	16SBE8020	16SBE8062	16SBF8004

16SBF8005	16SBE8126	16SBE8168	16SBF8110	16SBE8230
16SBF8006	16SBE8127	16SBE8169	16SBF8111	16SBE8231
16SBF8007	16SBE8128	16SBE8170	16SBF8112	16SBE8232
16SBF8008	16SBE8129	16SBE8171	16SBF8113	16SBE8233
16SBF8009	16SBE8130	16SBE8172	16SBF8114	16SBE8234
16SBF8010	16SBE8131	16SBE8173	16SBF8115	16SBE8235
16SBF8011	16SBE8132	16SBE8174	16SBF8116	16SBE8236
16SBF8012	16SBE8133	16SBE8175	16SBF8117	16SBE8237
16SBF8013	16SBE8134	16SBE8176	16SBF8118	16SBE8238
16SBF8014	16SBE8135	16SBE8177	16SBF8119	16SBE8239
16SBF8015	16SBE8136	16SBE8178	16SBF8120	16SBE8240
16SBF8016	16SBE8137	16SBE8179	16SBF8121	16SBE8241
16SBF8017	16SBE8138	16SBE8180	16SBF8122	16SBE8242
16SBF8018	16SBE8139	16SBE8181	16SBF8123	16SBE8243
16SBF8019	16SBE8140	16SBE8182	16SBF8124	16SBE8244
16SBF8020	16SBE8141	16SBE8183	16SBF8125	16SBE8245
16SBF8021	16SBE8142	16SBE8184	16SBF8126	16SBE8246
16SBF8022	16SBE8143	16SBE8185	16SBF8127	16SBE8247
16SBF8023	16SBE8144	16SBE8186	16SBF8128	16SBE8248
16SBF8024	16SBE8145	16SBE8187	16SBF8129	16SBE8249
16SBF8025	16SBE8146	16SBE8188	16SBF8130	16SBE8250
16SBF8026	16SBE8147	16SBE8189	16SBF8131	16SBE8251
16SBF8027	16SBE8148	16SBE8190	16SBF8132	16SBE8252
16SBF8028	16SBE8149	16SBE8191	16SBF8133	16SBE8253
16SBF8029	16SBE8150	16SBE8192	16SBF8134	16SBE8254
16SBF8030	16SBE8151	16SBE8193	16SBF8135	16SBE8255
16SBF8031	16SBE8152	16SBE8194	16SBF8136	16SBE8256
16SBF8032	16SBE8153	16SBE8195	16SBF8137	16SBE8257
16SBF8033	16SBE8154	16SBE8196	16SBF8138	16SBE8258
16SBF8034	16SBE8155	16SBE8197	16SBF8139	16SBE8259
16SBF8035	16SBE8156	16SBE8198	16SBF8140	16SBE8260
16SBF8036	16SBE8157	16SBE8199	16SBE8219	16SBE8261
16SBF8037	16SBE8158	16SBF8100	16SBE8220	16SBE8262
16SBF8038	16SBE8159	16SBF8101	16SBE8221	16SBE8263
16SBF8039	16SBE8160	16SBF8102	16SBE8222	16SBE8264
16SBE8119	16SBE8161	16SBF8103	16SBE8223	16SBE8265
16SBE8120	16SBE8162	16SBF8104	16SBE8224	16SBE8266
16SBE8121	16SBE8163	16SBF8105	16SBE8225	16SBE8267
16SBE8122	16SBE8164	16SBF8106	16SBE8226	16SBE8268
16SBE8123	16SBE8165	16SBF8107	16SBE8227	16SBE8269
16SBE8124	16SBE8166	16SBF8108	16SBE8228	16SBE8270
16SBE8125	16SBE8167	16SBF8109	16SBE8229	16SBE8271

16SBE8272	16SBF8214	16SBE8333	16SBE8375	16SBF8317
16SBE8273	16SBF8215	16SBE8334	16SBE8376	16SBF8318
16SBE8274	16SBF8216	16SBE8335	16SBE8377	16SBF8319
16SBE8275	16SBF8217	16SBE8336	16SBE8378	16SBF8320
16SBE8276	16SBF8218	16SBE8337	16SBE8379	16SBF8321
16SBE8277	16SBF8219	16SBE8338	16SBE8380	16SBF8322
16SBE8278	16SBF8220	16SBE8339	16SBE8381	16SBF8323
16SBE8279	16SBF8221	16SBE8340	16SBE8382	16SBF8324
16SBE8280	16SBF8222	16SBE8341	16SBE8383	16SBF8325
16SBE8281	16SBF8223	16SBE8342	16SBE8384	16SBF8326
16SBE8282	16SBF8224	16SBE8343	16SBE8385	16SBF8327
16SBE8283	16SBF8225	16SBE8344	16SBE8386	16SBF8328
16SBE8284	16SBF8226	16SBE8345	16SBE8387	16SBF8329
16SBE8285	16SBF8227	16SBE8346	16SBE8388	16SBF8330
16SBE8286	16SBF8228	16SBE8347	16SBE8389	16SBF8331
16SBE8287	16SBF8229	16SBE8348	16SBE8390	16SBF8332
16SBE8288	16SBF8230	16SBE8349	16SBE8391	16SBF8333
16SBE8289	16SBF8231	16SBE8350	16SBE8392	16SBF8334
16SBE8290	16SBF8232	16SBE8351	16SBE8393	16SBF8335
16SBE8291	16SBF8233	16SBE8352	16SBE8394	16SBF8336
16SBE8292	16SBF8234	16SBE8353	16SBE8395	16SBF8337
16SBE8293	16SBF8235	16SBE8354	16SBE8396	16SBF8338
16SBE8294	16SBF8236	16SBE8355	16SBE8397	16SBF8339
16SBE8295	16SBF8237	16SBE8356	16SBE8398	16SBF8340
16SBE8296	16SBF8238	16SBE8357	16SBE8399	16SBF8341
16SBE8297	16SBF8239	16SBE8358	16SBF8300	16SBF8342
16SBE8298	16SBF8240	16SBE8359	16SBF8301	16SBF8343
16SBE8299	16SBF8241	16SBE8360	16SBF8302	16SBE8419
16SBF8200	16SBE8319	16SBE8361	16SBF8303	16SBE8420
16SBF8201	16SBE8320	16SBE8362	16SBF8304	16SBE8421
16SBF8202	16SBE8321	16SBE8363	16SBF8305	16SBE8422
16SBF8203	16SBE8322	16SBE8364	16SBF8306	16SBE8423
16SBF8204	16SBE8323	16SBE8365	16SBF8307	16SBE8424
16SBF8205	16SBE8324	16SBE8366	16SBF8308	16SBE8425
16SBF8206	16SBE8325	16SBE8367	16SBF8309	16SBE8426
16SBF8207	16SBE8326	16SBE8368	16SBF8310	16SBE8427
16SBF8208	16SBE8327	16SBE8369	16SBF8311	16SBE8428
16SBF8209	16SBE8328	16SBE8370	16SBF8312	16SBE8429
16SBF8210	16SBE8329	16SBE8371	16SBF8313	16SBE8430
16SBF8211	16SBE8330	16SBE8372	16SBF8314	16SBE8431
16SBF8212	16SBE8331	16SBE8373	16SBF8315	16SBE8432
16SBF8213	16SBE8332	16SBE8374	16SBF8316	16SBE8433

16SBE8434	16SBE8476	16SBF8418	16SBE8532	16SBE8574
16SBE8435	16SBE8477	16SBF8419	16SBE8533	16SBE8575
16SBE8436	16SBE8478	16SBF8420	16SBE8534	16SBE8576
16SBE8437	16SBE8479	16SBF8421	16SBE8535	16SBE8577
16SBE8438	16SBE8480	16SBF8422	16SBE8536	16SBE8578
16SBE8439	16SBE8481	16SBF8423	16SBE8537	16SBE8579
16SBE8440	16SBE8482	16SBF8424	16SBE8538	16SBE8580
16SBE8441	16SBE8483	16SBF8425	16SBE8539	16SBE8581
16SBE8442	16SBE8484	16SBF8426	16SBE8540	16SBE8582
16SBE8443	16SBE8485	16SBF8427	16SBE8541	16SBE8583
16SBE8444	16SBE8486	16SBF8428	16SBE8542	16SBE8584
16SBE8445	16SBE8487	16SBF8429	16SBE8543	16SBE8585
16SBE8446	16SBE8488	16SBF8430	16SBE8544	16SBE8586
16SBE8447	16SBE8489	16SBF8431	16SBE8545	16SBE8587
16SBE8448	16SBE8490	16SBF8432	16SBE8546	16SBE8588
16SBE8449	16SBE8491	16SBF8433	16SBE8547	16SBE8589
16SBE8450	16SBE8492	16SBF8434	16SBE8548	16SBE8590
16SBE8451	16SBE8493	16SBF8435	16SBE8549	16SBE8591
16SBE8452	16SBE8494	16SBF8436	16SBE8550	16SBE8592
16SBE8453	16SBE8495	16SBF8437	16SBE8551	16SBE8593
16SBE8454	16SBE8496	16SBF8438	16SBE8552	16SBE8594
16SBE8455	16SBE8497	16SBF8439	16SBE8553	16SBE8595
16SBE8456	16SBE8498	16SBF8440	16SBE8554	16SBE8596
16SBE8457	16SBE8499	16SBF8441	16SBE8555	16SBE8597
16SBE8458	16SBF8400	16SBF8442	16SBE8556	16SBE8598
16SBE8459	16SBF8401	16SBF8443	16SBE8557	16SBE8599
16SBE8460	16SBF8402	16SBF8444	16SBE8558	16SBF8500
16SBE8461	16SBF8403	16SBF8445	16SBE8559	16SBF8501
16SBE8462	16SBF8404	16SBF8446	16SBE8560	16SBF8502
16SBE8463	16SBF8405	16SBE8519	16SBE8561	16SBF8503
16SBE8464	16SBF8406	16SBE8520	16SBE8562	16SBF8504
16SBE8465	16SBF8407	16SBE8521	16SBE8563	16SBF8505
16SBE8466	16SBF8408	16SBE8522	16SBE8564	16SBF8506
16SBE8467	16SBF8409	16SBE8523	16SBE8565	16SBF8507
16SBE8468	16SBF8410	16SBE8524	16SBE8566	16SBF8508
16SBE8469	16SBF8411	16SBE8525	16SBE8567	16SBF8509
16SBE8470	16SBF8412	16SBE8526	16SBE8568	16SBF8510
16SBE8471	16SBF8413	16SBE8527	16SBE8569	16SBF8511
16SBE8472	16SBF8414	16SBE8528	16SBE8570	16SBF8512
16SBE8473	16SBF8415	16SBE8529	16SBE8571	16SBF8513
16SBE8474	16SBF8416	16SBE8530	16SBE8572	16SBF8514
16SBE8475	16SBF8417	16SBE8531	16SBE8573	16SBF8515

16SBF8516	16SBE8627	16SBE8669	16SBF8611	16SBE8721
16SBF8517	16SBE8628	16SBE8670	16SBF8612	16SBE8722
16SBF8518	16SBE8629	16SBE8671	16SBF8613	16SBE8723
16SBF8519	16SBE8630	16SBE8672	16SBF8614	16SBE8724
16SBF8520	16SBE8631	16SBE8673	16SBF8615	16SBE8725
16SBF8521	16SBE8632	16SBE8674	16SBF8616	16SBE8726
16SBF8522	16SBE8633	16SBE8675	16SBF8617	16SBE8727
16SBF8523	16SBE8634	16SBE8676	16SBF8618	16SBE8728
16SBF8524	16SBE8635	16SBE8677	16SBF8619	16SBE8729
16SBF8525	16SBE8636	16SBE8678	16SBF8620	16SBE8730
16SBF8526	16SBE8637	16SBE8679	16SBF8621	16SBE8731
16SBF8527	16SBE8638	16SBE8680	16SBF8622	16SBE8732
16SBF8528	16SBE8639	16SBE8681	16SBF8623	16SBE8733
16SBF8529	16SBE8640	16SBE8682	16SBF8624	16SBE8734
16SBF8530	16SBE8641	16SBE8683	16SBF8625	16SBE8735
16SBF8531	16SBE8642	16SBE8684	16SBF8626	16SBE8736
16SBF8532	16SBE8643	16SBE8685	16SBF8627	16SBE8737
16SBF8533	16SBE8644	16SBE8686	16SBF8628	16SBE8738
16SBF8534	16SBE8645	16SBE8687	16SBF8629	16SBE8739
16SBF8535	16SBE8646	16SBE8688	16SBF8630	16SBE8740
16SBF8536	16SBE8647	16SBE8689	16SBF8631	16SBE8741
16SBF8537	16SBE8648	16SBE8690	16SBF8632	16SBE8742
16SBF8538	16SBE8649	16SBE8691	16SBF8633	16SBE8743
16SBF8539	16SBE8650	16SBE8692	16SBF8634	16SBE8744
16SBF8540	16SBE8651	16SBE8693	16SBF8635	16SBE8745
16SBF8541	16SBE8652	16SBE8694	16SBF8636	16SBE8746
16SBF8542	16SBE8653	16SBE8695	16SBF8637	16SBE8747
16SBF8543	16SBE8654	16SBE8696	16SBF8638	16SBE8748
16SBF8544	16SBE8655	16SBE8697	16SBF8639	16SBE8749
16SBF8545	16SBE8656	16SBE8698	16SBF8640	16SBE8750
16SBF8546	16SBE8657	16SBE8699	16SBF8641	16SBE8751
16SBF8547	16SBE8658	16SBF8600	16SBF8642	16SBE8752
16SBF8548	16SBE8659	16SBF8601	16SBF8643	16SBE8753
16SBF8549	16SBE8660	16SBF8602	16SBF8644	16SBE8754
16SBE8619	16SBE8661	16SBF8603	16SBF8645	16SBE8755
16SBE8620	16SBE8662	16SBF8604	16SBF8646	16SBE8756
16SBE8621	16SBE8663	16SBF8605	16SBF8647	16SBE8757
16SBE8622	16SBE8664	16SBF8606	16SBF8648	16SBE8758
16SBE8623	16SBE8665	16SBF8607	16SBF8649	16SBE8759
16SBE8624	16SBE8666	16SBF8608	16SBF8650	16SBE8760
16SBE8625	16SBE8667	16SBF8609	16SBE8719	16SBE8761
16SBE8626	16SBE8668	16SBF8610	16SBE8720	16SBE8762

16SBE8763	16SBF8705	16SBF8747	16SBE8857	16SBE8899
16SBE8764	16SBF8706	16SBF8748	16SBE8858	16SBF8800
16SBE8765	16SBF8707	16SBF8749	16SBE8859	16SBF8801
16SBE8766	16SBF8708	16SBF8750	16SBE8860	16SBF8802
16SBE8767	16SBF8709	16SBE8819	16SBE8861	16SBF8803
16SBE8768	16SBF8710	16SBE8820	16SBE8862	16SBF8804
16SBE8769	16SBF8711	16SBE8821	16SBE8863	16SBF8805
16SBE8770	16SBF8712	16SBE8822	16SBE8864	16SBF8806
16SBE8771	16SBF8713	16SBE8823	16SBE8865	16SBF8807
16SBE8772	16SBF8714	16SBE8824	16SBE8866	16SBF8808
16SBE8773	16SBF8715	16SBE8825	16SBE8867	16SBF8809
16SBE8774	16SBF8716	16SBE8826	16SBE8868	16SBF8810
16SBE8775	16SBF8717	16SBE8827	16SBE8869	16SBF8811
16SBE8776	16SBF8718	16SBE8828	16SBE8870	16SBF8812
16SBE8777	16SBF8719	16SBE8829	16SBE8871	16SBF8813
16SBE8778	16SBF8720	16SBE8830	16SBE8872	16SBF8814
16SBE8779	16SBF8721	16SBE8831	16SBE8873	16SBF8815
16SBE8780	16SBF8722	16SBE8832	16SBE8874	16SBF8816
16SBE8781	16SBF8723	16SBE8833	16SBE8875	16SBF8817
16SBE8782	16SBF8724	16SBE8834	16SBE8876	16SBF8818
16SBE8783	16SBF8725	16SBE8835	16SBE8877	16SBF8819
16SBE8784	16SBF8726	16SBE8836	16SBE8878	16SBF8820
16SBE8785	16SBF8727	16SBE8837	16SBE8879	16SBF8821
16SBE8786	16SBF8728	16SBE8838	16SBE8880	16SBF8822
16SBE8787	16SBF8729	16SBE8839	16SBE8881	16SBF8823
16SBE8788	16SBF8730	16SBE8840	16SBE8882	16SBF8824
16SBE8789	16SBF8731	16SBE8841	16SBE8883	16SBF8825
16SBE8790	16SBF8732	16SBE8842	16SBE8884	16SBF8826
16SBE8791	16SBF8733	16SBE8843	16SBE8885	16SBF8827
16SBE8792	16SBF8734	16SBE8844	16SBE8886	16SBF8828
16SBE8793	16SBF8735	16SBE8845	16SBE8887	16SBF8829
16SBE8794	16SBF8736	16SBE8846	16SBE8888	16SBF8830
16SBE8795	16SBF8737	16SBE8847	16SBE8889	16SBF8831
16SBE8796	16SBF8738	16SBE8848	16SBE8890	16SBF8832
16SBE8797	16SBF8739	16SBE8849	16SBE8891	16SBF8833
16SBE8798	16SBF8740	16SBE8850	16SBE8892	16SBF8834
16SBE8799	16SBF8741	16SBE8851	16SBE8893	16SBF8835
16SBF8700	16SBF8742	16SBE8852	16SBE8894	16SBF8836
16SBF8701	16SBF8743	16SBE8853	16SBE8895	16SBF8837
16SBF8702	16SBF8744	16SBE8854	16SBE8896	16SBF8838
16SBF8703	16SBF8745	16SBE8855	16SBE8897	16SBF8839
16SBF8704	16SBF8746	16SBE8856	16SBE8898	16SBF8840

16SBF8841	16SBE8950	16SBE8992	16SBF8934	16SBE9043
16SBF8842	16SBE8951	16SBE8993	16SBF8935	16SBE9044
16SBF8843	16SBE8952	16SBE8994	16SBF8936	16SBE9045
16SBF8844	16SBE8953	16SBE8995	16SBF8937	16SBE9046
16SBF8845	16SBE8954	16SBE8996	16SBF8938	16SBE9047
16SBF8846	16SBE8955	16SBE8997	16SBF8939	16SBE9048
16SBF8847	16SBE8956	16SBE8998	16SBF8940	16SBE9049
16SBF8848	16SBE8957	16SBE8999	16SBF8941	16SBE9050
16SBF8849	16SBE8958	16SBF8900	16SBF8942	16SBE9051
16SBF8850	16SBE8959	16SBF8901	16SBF8943	16SBE9052
16SBF8851	16SBE8960	16SBF8902	16SBF8944	16SBE9053
16SBE8919	16SBE8961	16SBF8903	16SBF8945	16SBE9054
16SBE8920	16SBE8962	16SBF8904	16SBF8946	16SBE9055
16SBE8921	16SBE8963	16SBF8905	16SBF8947	16SBE9056
16SBE8922	16SBE8964	16SBF8906	16SBF8948	16SBE9057
16SBE8923	16SBE8965	16SBF8907	16SBF8949	16SBE9058
16SBE8924	16SBE8966	16SBF8908	16SBF8950	16SBE9059
16SBE8925	16SBE8967	16SBF8909	16SBF8951	16SBE9060
16SBE8926	16SBE8968	16SBF8910	16SBE9019	16SBE9061
16SBE8927	16SBE8969	16SBF8911	16SBE9020	16SBE9062
16SBE8928	16SBE8970	16SBF8912	16SBE9021	16SBE9063
16SBE8929	16SBE8971	16SBF8913	16SBE9022	16SBE9064
16SBE8930	16SBE8972	16SBF8914	16SBE9023	16SBE9065
16SBE8931	16SBE8973	16SBF8915	16SBE9024	16SBE9066
16SBE8932	16SBE8974	16SBF8916	16SBE9025	16SBE9067
16SBE8933	16SBE8975	16SBF8917	16SBE9026	16SBE9068
16SBE8934	16SBE8976	16SBF8918	16SBE9027	16SBE9069
16SBE8935	16SBE8977	16SBF8919	16SBE9028	16SBE9070
16SBE8936	16SBE8978	16SBF8920	16SBE9029	16SBE9071
16SBE8937	16SBE8979	16SBF8921	16SBE9030	16SBE9072
16SBE8938	16SBE8980	16SBF8922	16SBE9031	16SBE9073
16SBE8939	16SBE8981	16SBF8923	16SBE9032	16SBE9074
16SBE8940	16SBE8982	16SBF8924	16SBE9033	16SBE9075
16SBE8941	16SBE8983	16SBF8925	16SBE9034	16SBE9076
16SBE8942	16SBE8984	16SBF8926	16SBE9035	16SBE9077
16SBE8943	16SBE8985	16SBF8927	16SBE9036	16SBE9078
16SBE8944	16SBE8986	16SBF8928	16SBE9037	16SBE9079
16SBE8945	16SBE8987	16SBF8929	16SBE9038	16SBE9080
16SBE8946	16SBE8988	16SBF8930	16SBE9039	16SBE9081
16SBE8947	16SBE8989	16SBF8931	16SBE9040	16SBE9082
16SBE8948	16SBE8990	16SBF8932	16SBE9041	16SBE9083
16SBE8949	16SBE8991	16SBF8933	16SBE9042	16SBE9084

16SBE9085	16SBF9027	16SBE9135	16SBE9177	16SBF9119
16SBE9086	16SBF9028	16SBE9136	16SBE9178	16SBF9120
16SBE9087	16SBF9029	16SBE9137	16SBE9179	16SBF9121
16SBE9088	16SBF9030	16SBE9138	16SBE9180	16SBF9122
16SBE9089	16SBF9031	16SBE9139	16SBE9181	16SBF9123
16SBE9090	16SBF9032	16SBE9140	16SBE9182	16SBF9124
16SBE9091	16SBF9033	16SBE9141	16SBE9183	16SBF9125
16SBE9092	16SBF9034	16SBE9142	16SBE9184	16SBF9126
16SBE9093	16SBF9035	16SBE9143	16SBE9185	16SBF9127
16SBE9094	16SBF9036	16SBE9144	16SBE9186	16SBF9128
16SBE9095	16SBF9037	16SBE9145	16SBE9187	16SBF9129
16SBE9096	16SBF9038	16SBE9146	16SBE9188	16SBF9130
16SBE9097	16SBF9039	16SBE9147	16SBE9189	16SBF9131
16SBE9098	16SBF9040	16SBE9148	16SBE9190	16SBF9132
16SBE9099	16SBF9041	16SBE9149	16SBE9191	16SBF9133
16SBF9000	16SBF9042	16SBE9150	16SBE9192	16SBF9134
16SBF9001	16SBF9043	16SBE9151	16SBE9193	16SBF9135
16SBF9002	16SBF9044	16SBE9152	16SBE9194	16SBF9136
16SBF9003	16SBF9045	16SBE9153	16SBE9195	16SBF9137
16SBF9004	16SBF9046	16SBE9154	16SBE9196	16SBF9138
16SBF9005	16SBF9047	16SBE9155	16SBE9197	16SBF9139
16SBF9006	16SBF9048	16SBE9156	16SBE9198	16SBF9140
16SBF9007	16SBF9049	16SBE9157	16SBE9199	16SBF9141
16SBF9008	16SBF9050	16SBE9158	16SBF9100	16SBF9142
16SBF9009	16SBF9051	16SBE9159	16SBF9101	16SBF9143
16SBF9010	16SBF9052	16SBE9160	16SBF9102	16SBF9144
16SBF9011	16SBE9119	16SBE9161	16SBF9103	16SBF9145
16SBF9012	16SBE9120	16SBE9162	16SBF9104	16SBF9146
16SBF9013	16SBE9121	16SBE9163	16SBF9105	16SBF9147
16SBF9014	16SBE9122	16SBE9164	16SBF9106	16SBF9148
16SBF9015	16SBE9123	16SBE9165	16SBF9107	16SBF9149
16SBF9016	16SBE9124	16SBE9166	16SBF9108	16SBF9150
16SBF9017	16SBE9125	16SBE9167	16SBF9109	16SBF9151
16SBF9018	16SBE9126	16SBE9168	16SBF9110	16SBF9152
16SBF9019	16SBE9127	16SBE9169	16SBF9111	16SBE9219
16SBF9020	16SBE9128	16SBE9170	16SBF9112	16SBE9220
16SBF9021	16SBE9129	16SBE9171	16SBF9113	16SBE9221
16SBF9022	16SBE9130	16SBE9172	16SBF9114	16SBE9222
16SBF9023	16SBE9131	16SBE9173	16SBF9115	16SBE9223
16SBF9024	16SBE9132	16SBE9174	16SBF9116	16SBE9224
16SBF9025	16SBE9133	16SBE9175	16SBF9117	16SBE9225
16SBF9026	16SBE9134	16SBE9176	16SBF9118	16SBE9226

16SBE9227	16SBE9269	16SBF9211	16SBF9253	16SBE9360
16SBE9228	16SBE9270	16SBF9212	16SBE9319	16SBE9361
16SBE9229	16SBE9271	16SBF9213	16SBE9320	16SBE9362
16SBE9230	16SBE9272	16SBF9214	16SBE9321	16SBE9363
16SBE9231	16SBE9273	16SBF9215	16SBE9322	16SBE9364
16SBE9232	16SBE9274	16SBF9216	16SBE9323	16SBE9365
16SBE9233	16SBE9275	16SBF9217	16SBE9324	16SBE9366
16SBE9234	16SBE9276	16SBF9218	16SBE9325	16SBE9367
16SBE9235	16SBE9277	16SBF9219	16SBE9326	16SBE9368
16SBE9236	16SBE9278	16SBF9220	16SBE9327	16SBE9369
16SBE9237	16SBE9279	16SBF9221	16SBE9328	16SBE9370
16SBE9238	16SBE9280	16SBF9222	16SBE9329	16SBE9371
16SBE9239	16SBE9281	16SBF9223	16SBE9330	16SBE9372
16SBE9240	16SBE9282	16SBF9224	16SBE9331	16SBE9373
16SBE9241	16SBE9283	16SBF9225	16SBE9332	16SBE9374
16SBE9242	16SBE9284	16SBF9226	16SBE9333	16SBE9375
16SBE9243	16SBE9285	16SBF9227	16SBE9334	16SBE9376
16SBE9244	16SBE9286	16SBF9228	16SBE9335	16SBE9377
16SBE9245	16SBE9287	16SBF9229	16SBE9336	16SBE9378
16SBE9246	16SBE9288	16SBF9230	16SBE9337	16SBE9379
16SBE9247	16SBE9289	16SBF9231	16SBE9338	16SBE9380
16SBE9248	16SBE9290	16SBF9232	16SBE9339	16SBE9381
16SBE9249	16SBE9291	16SBF9233	16SBE9340	16SBE9382
16SBE9250	16SBE9292	16SBF9234	16SBE9341	16SBE9383
16SBE9251	16SBE9293	16SBF9235	16SBE9342	16SBE9384
16SBE9252	16SBE9294	16SBF9236	16SBE9343	16SBE9385
16SBE9253	16SBE9295	16SBF9237	16SBE9344	16SBE9386
16SBE9254	16SBE9296	16SBF9238	16SBE9345	16SBE9387
16SBE9255	16SBE9297	16SBF9239	16SBE9346	16SBE9388
16SBE9256	16SBE9298	16SBF9240	16SBE9347	16SBE9389
16SBE9257	16SBE9299	16SBF9241	16SBE9348	16SBE9390
16SBE9258	16SBF9200	16SBF9242	16SBE9349	16SBE9391
16SBE9259	16SBF9201	16SBF9243	16SBE9350	16SBE9392
16SBE9260	16SBF9202	16SBF9244	16SBE9351	16SBE9393
16SBE9261	16SBF9203	16SBF9245	16SBE9352	16SBE9394
16SBE9262	16SBF9204	16SBF9246	16SBE9353	16SBE9395
16SBE9263	16SBF9205	16SBF9247	16SBE9354	16SBE9396
16SBE9264	16SBF9206	16SBF9248	16SBE9355	16SBE9397
16SBE9265	16SBF9207	16SBF9249	16SBE9356	16SBE9398
16SBE9266	16SBF9208	16SBF9250	16SBE9357	16SBE9399
16SBE9267	16SBF9209	16SBF9251	16SBE9358	16SBF9300
16SBE9268	16SBF9210	16SBF9252	16SBE9359	16SBF9301

16SBF9302	16SBF9344	16SBE9451	16SBE9493	16SBF9435
16SBF9303	16SBF9345	16SBE9452	16SBE9494	16SBF9436
16SBF9304	16SBF9346	16SBE9453	16SBE9495	16SBF9437
16SBF9305	16SBF9347	16SBE9454	16SBE9496	16SBF9438
16SBF9306	16SBF9348	16SBE9455	16SBE9497	16SBF9439
16SBF9307	16SBF9349	16SBE9456	16SBE9498	16SBF9440
16SBF9308	16SBF9350	16SBE9457	16SBE9499	16SBF9441
16SBF9309	16SBF9351	16SBE9458	16SBF9400	16SBF9442
16SBF9310	16SBF9352	16SBE9459	16SBF9401	16SBF9443
16SBF9311	16SBF9353	16SBE9460	16SBF9402	16SBF9444
16SBF9312	16SBE9419	16SBE9461	16SBF9403	16SBF9445
16SBF9313	16SBE9420	16SBE9462	16SBF9404	16SBF9446
16SBF9314	16SBE9421	16SBE9463	16SBF9405	16SBF9447
16SBF9315	16SBE9422	16SBE9464	16SBF9406	16SBF9448
16SBF9316	16SBE9423	16SBE9465	16SBF9407	16SBF9449
16SBF9317	16SBE9424	16SBE9466	16SBF9408	16SBF9450
16SBF9318	16SBE9425	16SBE9467	16SBF9409	16SBF9451
16SBF9319	16SBE9426	16SBE9468	16SBF9410	16SBF9452
16SBF9320	16SBE9427	16SBE9469	16SBF9411	16SBE9519
16SBF9321	16SBE9428	16SBE9470	16SBF9412	16SBE9520
16SBF9322	16SBE9429	16SBE9471	16SBF9413	16SBE9521
16SBF9323	16SBE9430	16SBE9472	16SBF9414	16SBE9522
16SBF9324	16SBE9431	16SBE9473	16SBF9415	16SBE9523
16SBF9325	16SBE9432	16SBE9474	16SBF9416	16SBE9524
16SBF9326	16SBE9433	16SBE9475	16SBF9417	16SBE9525
16SBF9327	16SBE9434	16SBE9476	16SBF9418	16SBE9526
16SBF9328	16SBE9435	16SBE9477	16SBF9419	16SBE9527
16SBF9329	16SBE9436	16SBE9478	16SBF9420	16SBE9528
16SBF9330	16SBE9437	16SBE9479	16SBF9421	16SBE9529
16SBF9331	16SBE9438	16SBE9480	16SBF9422	16SBE9530
16SBF9332	16SBE9439	16SBE9481	16SBF9423	16SBE9531
16SBF9333	16SBE9440	16SBE9482	16SBF9424	16SBE9532
16SBF9334	16SBE9441	16SBE9483	16SBF9425	16SBE9533
16SBF9335	16SBE9442	16SBE9484	16SBF9426	16SBE9534
16SBF9336	16SBE9443	16SBE9485	16SBF9427	16SBE9535
16SBF9337	16SBE9444	16SBE9486	16SBF9428	16SBE9536
16SBF9338	16SBE9445	16SBE9487	16SBF9429	16SBE9537
16SBF9339	16SBE9446	16SBE9488	16SBF9430	16SBE9538
16SBF9340	16SBE9447	16SBE9489	16SBF9431	16SBE9539
16SBF9341	16SBE9448	16SBE9490	16SBF9432	16SBE9540
16SBF9342	16SBE9449	16SBE9491	16SBF9433	16SBE9541
16SBF9343	16SBE9450	16SBE9492	16SBF9434	16SBE9542

16SBE9543	16SBE9585	16SBF9527	16SBE9636	16SBE9678
16SBE9544	16SBE9586	16SBF9528	16SBE9637	16SBE9679
16SBE9545	16SBE9587	16SBF9529	16SBE9638	16SBE9680
16SBE9546	16SBE9588	16SBF9530	16SBE9639	16SBE9681
16SBE9547	16SBE9589	16SBF9531	16SBE9640	16SBE9682
16SBE9548	16SBE9590	16SBF9532	16SBE9641	16SBE9683
16SBE9549	16SBE9591	16SBF9533	16SBE9642	16SBE9684
16SBE9550	16SBE9592	16SBF9534	16SBE9643	16SBE9685
16SBE9551	16SBE9593	16SBF9535	16SBE9644	16SBE9686
16SBE9552	16SBE9594	16SBF9536	16SBE9645	16SBE9687
16SBE9553	16SBE9595	16SBF9537	16SBE9646	16SBE9688
16SBE9554	16SBE9596	16SBF9538	16SBE9647	16SBE9689
16SBE9555	16SBE9597	16SBF9539	16SBE9648	16SBE9690
16SBE9556	16SBE9598	16SBF9540	16SBE9649	16SBE9691
16SBE9557	16SBE9599	16SBF9541	16SBE9650	16SBE9692
16SBE9558	16SBF9500	16SBF9542	16SBE9651	16SBE9693
16SBE9559	16SBF9501	16SBF9543	16SBE9652	16SBE9694
16SBE9560	16SBF9502	16SBF9544	16SBE9653	16SBE9695
16SBE9561	16SBF9503	16SBF9545	16SBE9654	16SBE9696
16SBE9562	16SBF9504	16SBF9546	16SBE9655	16SBE9697
16SBE9563	16SBF9505	16SBF9547	16SBE9656	16SBE9698
16SBE9564	16SBF9506	16SBF9548	16SBE9657	16SBE9699
16SBE9565	16SBF9507	16SBF9549	16SBE9658	16SBF9600
16SBE9566	16SBF9508	16SBF9550	16SBE9659	16SBF9601
16SBE9567	16SBF9509	16SBF9551	16SBE9660	16SBF9602
16SBE9568	16SBF9510	16SBE9619	16SBE9661	16SBF9603
16SBE9569	16SBF9511	16SBE9620	16SBE9662	16SBF9604
16SBE9570	16SBF9512	16SBE9621	16SBE9663	16SBF9605
16SBE9571	16SBF9513	16SBE9622	16SBE9664	16SBF9606
16SBE9572	16SBF9514	16SBE9623	16SBE9665	16SBF9607
16SBE9573	16SBF9515	16SBE9624	16SBE9666	16SBF9608
16SBE9574	16SBF9516	16SBE9625	16SBE9667	16SBF9609
16SBE9575	16SBF9517	16SBE9626	16SBE9668	16SBF9610
16SBE9576	16SBF9518	16SBE9627	16SBE9669	16SBF9611
16SBE9577	16SBF9519	16SBE9628	16SBE9670	16SBF9612
16SBE9578	16SBF9520	16SBE9629	16SBE9671	16SBF9613
16SBE9579	16SBF9521	16SBE9630	16SBE9672	16SBF9614
16SBE9580	16SBF9522	16SBE9631	16SBE9673	16SBF9615
16SBE9581	16SBF9523	16SBE9632	16SBE9674	16SBF9616
16SBE9582	16SBF9524	16SBE9633	16SBE9675	16SBF9617
16SBE9583	16SBF9525	16SBE9634	16SBE9676	16SBF9618
16SBE9584	16SBF9526	16SBE9635	16SBE9677	16SBF9619

16SBF9620	16SBE9730	16SBE9772	16SBF9714	16SBE9825
16SBF9621	16SBE9731	16SBE9773	16SBF9715	16SBE9826
16SBF9622	16SBE9732	16SBE9774	16SBF9716	16SBE9827
16SBF9623	16SBE9733	16SBE9775	16SBF9717	16SBE9828
16SBF9624	16SBE9734	16SBE9776	16SBF9718	16SBE9829
16SBF9625	16SBE9735	16SBE9777	16SBF9719	16SBE9830
16SBF9626	16SBE9736	16SBE9778	16SBF9720	16SBE9831
16SBF9627	16SBE9737	16SBE9779	16SBF9721	16SBE9832
16SBF9628	16SBE9738	16SBE9780	16SBF9722	16SBE9833
16SBF9629	16SBE9739	16SBE9781	16SBF9723	16SBE9834
16SBF9630	16SBE9740	16SBE9782	16SBF9724	16SBE9835
16SBF9631	16SBE9741	16SBE9783	16SBF9725	16SBE9836
16SBF9632	16SBE9742	16SBE9784	16SBF9726	16SBE9837
16SBF9633	16SBE9743	16SBE9785	16SBF9727	16SBE9838
16SBF9634	16SBE9744	16SBE9786	16SBF9728	16SBE9839
16SBF9635	16SBE9745	16SBE9787	16SBF9729	16SBE9840
16SBF9636	16SBE9746	16SBE9788	16SBF9730	16SBE9841
16SBF9637	16SBE9747	16SBE9789	16SBF9731	16SBE9842
16SBF9638	16SBE9748	16SBE9790	16SBF9732	16SBE9843
16SBF9639	16SBE9749	16SBE9791	16SBF9733	16SBE9844
16SBF9640	16SBE9750	16SBE9792	16SBF9734	16SBE9845
16SBF9641	16SBE9751	16SBE9793	16SBF9735	16SBE9846
16SBF9642	16SBE9752	16SBE9794	16SBF9736	16SBE9847
16SBF9643	16SBE9753	16SBE9795	16SBF9737	16SBE9848
16SBF9644	16SBE9754	16SBE9796	16SBF9738	16SBE9849
16SBF9645	16SBE9755	16SBE9797	16SBF9739	16SBE9850
16SBF9646	16SBE9756	16SBE9798	16SBF9740	16SBE9851
16SBF9647	16SBE9757	16SBE9799	16SBF9741	16SBE9852
16SBF9648	16SBE9758	16SBF9700	16SBF9742	16SBE9853
16SBF9649	16SBE9759	16SBF9701	16SBF9743	16SBE9854
16SBF9650	16SBE9760	16SBF9702	16SBF9744	16SBE9855
16SBE9719	16SBE9761	16SBF9703	16SBF9745	16SBE9856
16SBE9720	16SBE9762	16SBF9704	16SBF9746	16SBE9857
16SBE9721	16SBE9763	16SBF9705	16SBF9747	16SBE9858
16SBE9722	16SBE9764	16SBF9706	16SBF9748	16SBE9859
16SBE9723	16SBE9765	16SBF9707	16SBF9749	16SBE9860
16SBE9724	16SBE9766	16SBF9708	16SBE9819	16SBE9861
16SBE9725	16SBE9767	16SBF9709	16SBE9820	16SBE9862
16SBE9726	16SBE9768	16SBF9710	16SBE9821	16SBE9863
16SBE9727	16SBE9769	16SBF9711	16SBE9822	16SBE9864
16SBE9728	16SBE9770	16SBF9712	16SBE9823	16SBE9865
16SBE9729	16SBE9771	16SBF9713	16SBE9824	16SBE9866

16SBE9867	16SBF9809	16SBE9921	16SBE9963	16SBF9905
16SBE9868	16SBF9810	16SBE9922	16SBE9964	16SBF9906
16SBE9869	16SBF9811	16SBE9923	16SBE9965	16SBF9907
16SBE9870	16SBF9812	16SBE9924	16SBE9966	16SBF9908
16SBE9871	16SBF9813	16SBE9925	16SBE9967	16SBF9909
16SBE9872	16SBF9814	16SBE9926	16SBE9968	16SBF9910
16SBE9873	16SBF9815	16SBE9927	16SBE9969	16SBF9911
16SBE9874	16SBF9816	16SBE9928	16SBE9970	16SBF9912
16SBE9875	16SBF9817	16SBE9929	16SBE9971	16SBF9913
16SBE9876	16SBF9818	16SBE9930	16SBE9972	16SBF9914
16SBE9877	16SBF9819	16SBE9931	16SBE9973	16SBF9915
16SBE9878	16SBF9820	16SBE9932	16SBE9974	16SBF9916
16SBE9879	16SBF9821	16SBE9933	16SBE9975	16SBF9917
16SBE9880	16SBF9822	16SBE9934	16SBE9976	16SBF9918
16SBE9881	16SBF9823	16SBE9935	16SBE9977	16SBF9919
16SBE9882	16SBF9824	16SBE9936	16SBE9978	16SBF9920
16SBE9883	16SBF9825	16SBE9937	16SBE9979	16SBF9921
16SBE9884	16SBF9826	16SBE9938	16SBE9980	16SBF9922
16SBE9885	16SBF9827	16SBE9939	16SBE9981	16SBF9923
16SBE9886	16SBF9828	16SBE9940	16SBE9982	16SBF9924
16SBE9887	16SBF9829	16SBE9941	16SBE9983	16SBF9925
16SBE9888	16SBF9830	16SBE9942	16SBE9984	16SBF9926
16SBE9889	16SBF9831	16SBE9943	16SBE9985	16SBF9927
16SBE9890	16SBF9832	16SBE9944	16SBE9986	16SBF9928
16SBE9891	16SBF9833	16SBE9945	16SBE9987	16SBF9929
16SBE9892	16SBF9834	16SBE9946	16SBE9988	16SBF9930
16SBE9893	16SBF9835	16SBE9947	16SBE9989	16SBF9931
16SBE9894	16SBF9836	16SBE9948	16SBE9990	16SBF9932
16SBE9895	16SBF9837	16SBE9949	16SBE9991	16SBF9933
16SBE9896	16SBF9838	16SBE9950	16SBE9992	16SBF9934
16SBE9897	16SBF9839	16SBE9951	16SBE9993	16SBF9935
16SBE9898	16SBF9840	16SBE9952	16SBE9994	16SBF9936
16SBE9899	16SBF9841	16SBE9953	16SBE9995	16SBF9937
16SBF9800	16SBF9842	16SBE9954	16SBE9996	16SBF9938
16SBF9801	16SBF9843	16SBE9955	16SBE9997	16SBF9939
16SBF9802	16SBF9844	16SBE9956	16SBE9998	16SBF9940
16SBF9803	16SBF9845	16SBE9957	16SBE9999	16SBF9941
16SBF9804	16SBF9846	16SBE9958	16SBF9900	16SBF9942
16SBF9805	16SBF9847	16SBE9959	16SBF9901	16SBF9943
16SBF9806	16SBF9848	16SBE9960	16SBF9902	16SBF9944
16SBF9807	16SBE9919	16SBE9961	16SBF9903	16SBF9945
16SBF9808	16SBE9920	16SBE9962	16SBF9904	16SBF9946

16SBF9947	16SCE0058	16SCF0000	16SCF0042	16SCE0153
16SBF9948	16SCE0059	16SCF0001	16SCF0043	16SCE0154
16SBF9949	16SCE0060	16SCF0002	16SCF0044	16SCE0155
16SCE0019	16SCE0061	16SCF0003	16SCF0045	16SCE0156
16SCE0020	16SCE0062	16SCF0004	16SCF0046	16SCE0157
16SCE0021	16SCE0063	16SCF0005	16SCF0047	16SCE0158
16SCE0022	16SCE0064	16SCF0006	16SCF0048	16SCE0159
16SCE0023	16SCE0065	16SCF0007	16SCF0049	16SCE0160
16SCE0024	16SCE0066	16SCF0008	16SCE0119	16SCE0161
16SCE0025	16SCE0067	16SCF0009	16SCE0120	16SCE0162
16SCE0026	16SCE0068	16SCF0010	16SCE0121	16SCE0163
16SCE0027	16SCE0069	16SCF0011	16SCE0122	16SCE0164
16SCE0028	16SCE0070	16SCF0012	16SCE0123	16SCE0165
16SCE0029	16SCE0071	16SCF0013	16SCE0124	16SCE0166
16SCE0030	16SCE0072	16SCF0014	16SCE0125	16SCE0167
16SCE0031	16SCE0073	16SCF0015	16SCE0126	16SCE0168
16SCE0032	16SCE0074	16SCF0016	16SCE0127	16SCE0169
16SCE0033	16SCE0075	16SCF0017	16SCE0128	16SCE0170
16SCE0034	16SCE0076	16SCF0018	16SCE0129	16SCE0171
16SCE0035	16SCE0077	16SCF0019	16SCE0130	16SCE0172
16SCE0036	16SCE0078	16SCF0020	16SCE0131	16SCE0173
16SCE0037	16SCE0079	16SCF0021	16SCE0132	16SCE0174
16SCE0038	16SCE0080	16SCF0022	16SCE0133	16SCE0175
16SCE0039	16SCE0081	16SCF0023	16SCE0134	16SCE0176
16SCE0040	16SCE0082	16SCF0024	16SCE0135	16SCE0177
16SCE0041	16SCE0083	16SCF0025	16SCE0136	16SCE0178
16SCE0042	16SCE0084	16SCF0026	16SCE0137	16SCE0179
16SCE0043	16SCE0085	16SCF0027	16SCE0138	16SCE0180
16SCE0044	16SCE0086	16SCF0028	16SCE0139	16SCE0181
16SCE0045	16SCE0087	16SCF0029	16SCE0140	16SCE0182
16SCE0046	16SCE0088	16SCF0030	16SCE0141	16SCE0183
16SCE0047	16SCE0089	16SCF0031	16SCE0142	16SCE0184
16SCE0048	16SCE0090	16SCF0032	16SCE0143	16SCE0185
16SCE0049	16SCE0091	16SCF0033	16SCE0144	16SCE0186
16SCE0050	16SCE0092	16SCF0034	16SCE0145	16SCE0187
16SCE0051	16SCE0093	16SCF0035	16SCE0146	16SCE0188
16SCE0052	16SCE0094	16SCF0036	16SCE0147	16SCE0189
16SCE0053	16SCE0095	16SCF0037	16SCE0148	16SCE0190
16SCE0054	16SCE0096	16SCF0038	16SCE0149	16SCE0191
16SCE0055	16SCE0097	16SCF0039	16SCE0150	16SCE0192
16SCE0056	16SCE0098	16SCF0040	16SCE0151	16SCE0193
16SCE0057	16SCE0099	16SCF0041	16SCE0152	16SCE0194

16SCE0195	16SCF0137	16SCE0251	16SCE0293	16SCF0235
16SCE0196	16SCF0138	16SCE0252	16SCE0294	16SCF0236
16SCE0197	16SCF0139	16SCE0253	16SCE0295	16SCF0237
16SCE0198	16SCF0140	16SCE0254	16SCE0296	16SCF0238
16SCE0199	16SCF0141	16SCE0255	16SCE0297	16SCF0239
16SCF0100	16SCF0142	16SCE0256	16SCE0298	16SCF0240
16SCF0101	16SCF0143	16SCE0257	16SCE0299	16SCF0241
16SCF0102	16SCF0144	16SCE0258	16SCF0200	16SCF0242
16SCF0103	16SCF0145	16SCE0259	16SCF0201	16SCF0243
16SCF0104	16SCF0146	16SCE0260	16SCF0202	16SCF0244
16SCF0105	16SCF0147	16SCE0261	16SCF0203	16SCF0245
16SCF0106	16SCF0148	16SCE0262	16SCF0204	16SCF0246
16SCF0107	16SCF0149	16SCE0263	16SCF0205	16SCF0247
16SCF0108	16SCE0222	16SCE0264	16SCF0206	16SCF0248
16SCF0109	16SCE0223	16SCE0265	16SCF0207	16SCF0249
16SCF0110	16SCE0224	16SCE0266	16SCF0208	16SCE0322
16SCF0111	16SCE0225	16SCE0267	16SCF0209	16SCE0323
16SCF0112	16SCE0226	16SCE0268	16SCF0210	16SCE0324
16SCF0113	16SCE0227	16SCE0269	16SCF0211	16SCE0325
16SCF0114	16SCE0228	16SCE0270	16SCF0212	16SCE0326
16SCF0115	16SCE0229	16SCE0271	16SCF0213	16SCE0327
16SCF0116	16SCE0230	16SCE0272	16SCF0214	16SCE0328
16SCF0117	16SCE0231	16SCE0273	16SCF0215	16SCE0329
16SCF0118	16SCE0232	16SCE0274	16SCF0216	16SCE0330
16SCF0119	16SCE0233	16SCE0275	16SCF0217	16SCE0331
16SCF0120	16SCE0234	16SCE0276	16SCF0218	16SCE0332
16SCF0121	16SCE0235	16SCE0277	16SCF0219	16SCE0333
16SCF0122	16SCE0236	16SCE0278	16SCF0220	16SCE0334
16SCF0123	16SCE0237	16SCE0279	16SCF0221	16SCE0335
16SCF0124	16SCE0238	16SCE0280	16SCF0222	16SCE0336
16SCF0125	16SCE0239	16SCE0281	16SCF0223	16SCE0337
16SCF0126	16SCE0240	16SCE0282	16SCF0224	16SCE0338
16SCF0127	16SCE0241	16SCE0283	16SCF0225	16SCE0339
16SCF0128	16SCE0242	16SCE0284	16SCF0226	16SCE0340
16SCF0129	16SCE0243	16SCE0285	16SCF0227	16SCE0341
16SCF0130	16SCE0244	16SCE0286	16SCF0228	16SCE0342
16SCF0131	16SCE0245	16SCE0287	16SCF0229	16SCE0343
16SCF0132	16SCE0246	16SCE0288	16SCF0230	16SCE0344
16SCF0133	16SCE0247	16SCE0289	16SCF0231	16SCE0345
16SCF0134	16SCE0248	16SCE0290	16SCF0232	16SCE0346
16SCF0135	16SCE0249	16SCE0291	16SCF0233	16SCE0347
16SCF0136	16SCE0250	16SCE0292	16SCF0234	16SCE0348

16SCE0349	16SCE0391	16SCF0333	16SCE0447	16SCE0489
16SCE0350	16SCE0392	16SCF0334	16SCE0448	16SCE0490
16SCE0351	16SCE0393	16SCF0335	16SCE0449	16SCE0491
16SCE0352	16SCE0394	16SCF0336	16SCE0450	16SCE0492
16SCE0353	16SCE0395	16SCF0337	16SCE0451	16SCE0493
16SCE0354	16SCE0396	16SCF0338	16SCE0452	16SCE0494
16SCE0355	16SCE0397	16SCF0339	16SCE0453	16SCE0495
16SCE0356	16SCE0398	16SCF0340	16SCE0454	16SCE0496
16SCE0357	16SCE0399	16SCF0341	16SCE0455	16SCE0497
16SCE0358	16SCF0300	16SCF0342	16SCE0456	16SCE0498
16SCE0359	16SCF0301	16SCF0343	16SCE0457	16SCE0499
16SCE0360	16SCF0302	16SCF0344	16SCE0458	16SCF0400
16SCE0361	16SCF0303	16SCF0345	16SCE0459	16SCF0401
16SCE0362	16SCF0304	16SCF0346	16SCE0460	16SCF0402
16SCE0363	16SCF0305	16SCF0347	16SCE0461	16SCF0403
16SCE0364	16SCF0306	16SCF0348	16SCE0462	16SCF0404
16SCE0365	16SCF0307	16SCF0349	16SCE0463	16SCF0405
16SCE0366	16SCF0308	16SCE0422	16SCE0464	16SCF0406
16SCE0367	16SCF0309	16SCE0423	16SCE0465	16SCF0407
16SCE0368	16SCF0310	16SCE0424	16SCE0466	16SCF0408
16SCE0369	16SCF0311	16SCE0425	16SCE0467	16SCF0409
16SCE0370	16SCF0312	16SCE0426	16SCE0468	16SCF0410
16SCE0371	16SCF0313	16SCE0427	16SCE0469	16SCF0411
16SCE0372	16SCF0314	16SCE0428	16SCE0470	16SCF0412
16SCE0373	16SCF0315	16SCE0429	16SCE0471	16SCF0413
16SCE0374	16SCF0316	16SCE0430	16SCE0472	16SCF0414
16SCE0375	16SCF0317	16SCE0431	16SCE0473	16SCF0415
16SCE0376	16SCF0318	16SCE0432	16SCE0474	16SCF0416
16SCE0377	16SCF0319	16SCE0433	16SCE0475	16SCF0417
16SCE0378	16SCF0320	16SCE0434	16SCE0476	16SCF0418
16SCE0379	16SCF0321	16SCE0435	16SCE0477	16SCF0419
16SCE0380	16SCF0322	16SCE0436	16SCE0478	16SCF0420
16SCE0381	16SCF0323	16SCE0437	16SCE0479	16SCF0421
16SCE0382	16SCF0324	16SCE0438	16SCE0480	16SCF0422
16SCE0383	16SCF0325	16SCE0439	16SCE0481	16SCF0423
16SCE0384	16SCF0326	16SCE0440	16SCE0482	16SCF0424
16SCE0385	16SCF0327	16SCE0441	16SCE0483	16SCF0425
16SCE0386	16SCF0328	16SCE0442	16SCE0484	16SCF0426
16SCE0387	16SCF0329	16SCE0443	16SCE0485	16SCF0427
16SCE0388	16SCF0330	16SCE0444	16SCE0486	16SCF0428
16SCE0389	16SCF0331	16SCE0445	16SCE0487	16SCF0429
16SCE0390	16SCF0332	16SCE0446	16SCE0488	16SCF0430

16SCF0431	16SCE0544	16SCE0586	16SCF0528	16SCE0642
16SCF0432	16SCE0545	16SCE0587	16SCF0529	16SCE0643
16SCF0433	16SCE0546	16SCE0588	16SCF0530	16SCE0644
16SCF0434	16SCE0547	16SCE0589	16SCF0531	16SCE0645
16SCF0435	16SCE0548	16SCE0590	16SCF0532	16SCE0646
16SCF0436	16SCE0549	16SCE0591	16SCF0533	16SCE0647
16SCF0437	16SCE0550	16SCE0592	16SCF0534	16SCE0648
16SCF0438	16SCE0551	16SCE0593	16SCF0535	16SCE0649
16SCF0439	16SCE0552	16SCE0594	16SCF0536	16SCE0650
16SCF0440	16SCE0553	16SCE0595	16SCF0537	16SCE0651
16SCF0441	16SCE0554	16SCE0596	16SCF0538	16SCE0652
16SCF0442	16SCE0555	16SCE0597	16SCF0539	16SCE0653
16SCF0443	16SCE0556	16SCE0598	16SCF0540	16SCE0654
16SCF0444	16SCE0557	16SCE0599	16SCF0541	16SCE0655
16SCF0445	16SCE0558	16SCF0500	16SCF0542	16SCE0656
16SCF0446	16SCE0559	16SCF0501	16SCF0543	16SCE0657
16SCF0447	16SCE0560	16SCF0502	16SCF0544	16SCE0658
16SCF0448	16SCE0561	16SCF0503	16SCF0545	16SCE0659
16SCF0449	16SCE0562	16SCF0504	16SCF0546	16SCE0660
16SCF0450	16SCE0563	16SCF0505	16SCF0547	16SCE0661
16SCE0522	16SCE0564	16SCF0506	16SCF0548	16SCE0662
16SCE0523	16SCE0565	16SCF0507	16SCF0549	16SCE0663
16SCE0524	16SCE0566	16SCF0508	16SCE0622	16SCE0664
16SCE0525	16SCE0567	16SCF0509	16SCE0623	16SCE0665
16SCE0526	16SCE0568	16SCF0510	16SCE0624	16SCE0666
16SCE0527	16SCE0569	16SCF0511	16SCE0625	16SCE0667
16SCE0528	16SCE0570	16SCF0512	16SCE0626	16SCE0668
16SCE0529	16SCE0571	16SCF0513	16SCE0627	16SCE0669
16SCE0530	16SCE0572	16SCF0514	16SCE0628	16SCE0670
16SCE0531	16SCE0573	16SCF0515	16SCE0629	16SCE0671
16SCE0532	16SCE0574	16SCF0516	16SCE0630	16SCE0672
16SCE0533	16SCE0575	16SCF0517	16SCE0631	16SCE0673
16SCE0534	16SCE0576	16SCF0518	16SCE0632	16SCE0674
16SCE0535	16SCE0577	16SCF0519	16SCE0633	16SCE0675
16SCE0536	16SCE0578	16SCF0520	16SCE0634	16SCE0676
16SCE0537	16SCE0579	16SCF0521	16SCE0635	16SCE0677
16SCE0538	16SCE0580	16SCF0522	16SCE0636	16SCE0678
16SCE0539	16SCE0581	16SCF0523	16SCE0637	16SCE0679
16SCE0540	16SCE0582	16SCF0524	16SCE0638	16SCE0680
16SCE0541	16SCE0583	16SCF0525	16SCE0639	16SCE0681
16SCE0542	16SCE0584	16SCF0526	16SCE0640	16SCE0682
16SCE0543	16SCE0585	16SCF0527	16SCE0641	16SCE0683

16SCE0684	16SCF0626	16SCE0741	16SCE0783	16SCF0725
16SCE0685	16SCF0627	16SCE0742	16SCE0784	16SCF0726
16SCE0686	16SCF0628	16SCE0743	16SCE0785	16SCF0727
16SCE0687	16SCF0629	16SCE0744	16SCE0786	16SCF0728
16SCE0688	16SCF0630	16SCE0745	16SCE0787	16SCF0729
16SCE0689	16SCF0631	16SCE0746	16SCE0788	16SCF0730
16SCE0690	16SCF0632	16SCE0747	16SCE0789	16SCF0731
16SCE0691	16SCF0633	16SCE0748	16SCE0790	16SCF0732
16SCE0692	16SCF0634	16SCE0749	16SCE0791	16SCF0733
16SCE0693	16SCF0635	16SCE0750	16SCE0792	16SCF0734
16SCE0694	16SCF0636	16SCE0751	16SCE0793	16SCF0735
16SCE0695	16SCF0637	16SCE0752	16SCE0794	16SCF0736
16SCE0696	16SCF0638	16SCE0753	16SCE0795	16SCF0737
16SCE0697	16SCF0639	16SCE0754	16SCE0796	16SCF0738
16SCE0698	16SCF0640	16SCE0755	16SCE0797	16SCF0739
16SCE0699	16SCF0641	16SCE0756	16SCE0798	16SCF0740
16SCF0600	16SCF0642	16SCE0757	16SCE0799	16SCF0741
16SCF0601	16SCF0643	16SCE0758	16SCF0700	16SCF0742
16SCF0602	16SCF0644	16SCE0759	16SCF0701	16SCF0743
16SCF0603	16SCF0645	16SCE0760	16SCF0702	16SCF0744
16SCF0604	16SCF0646	16SCE0761	16SCF0703	16SCF0745
16SCF0605	16SCF0647	16SCE0762	16SCF0704	16SCF0746
16SCF0606	16SCF0648	16SCE0763	16SCF0705	16SCF0747
16SCF0607	16SCE0722	16SCE0764	16SCF0706	16SCF0748
16SCF0608	16SCE0723	16SCE0765	16SCF0707	16SCE0822
16SCF0609	16SCE0724	16SCE0766	16SCF0708	16SCE0823
16SCF0610	16SCE0725	16SCE0767	16SCF0709	16SCE0824
16SCF0611	16SCE0726	16SCE0768	16SCF0710	16SCE0825
16SCF0612	16SCE0727	16SCE0769	16SCF0711	16SCE0826
16SCF0613	16SCE0728	16SCE0770	16SCF0712	16SCE0827
16SCF0614	16SCE0729	16SCE0771	16SCF0713	16SCE0828
16SCF0615	16SCE0730	16SCE0772	16SCF0714	16SCE0829
16SCF0616	16SCE0731	16SCE0773	16SCF0715	16SCE0830
16SCF0617	16SCE0732	16SCE0774	16SCF0716	16SCE0831
16SCF0618	16SCE0733	16SCE0775	16SCF0717	16SCE0832
16SCF0619	16SCE0734	16SCE0776	16SCF0718	16SCE0833
16SCF0620	16SCE0735	16SCE0777	16SCF0719	16SCE0834
16SCF0621	16SCE0736	16SCE0778	16SCF0720	16SCE0835
16SCF0622	16SCE0737	16SCE0779	16SCF0721	16SCE0836
16SCF0623	16SCE0738	16SCE0780	16SCF0722	16SCE0837
16SCF0624	16SCE0739	16SCE0781	16SCF0723	16SCE0838
16SCF0625	16SCE0740	16SCE0782	16SCF0724	16SCE0839

16SCE0840	16SCE0882	16SCF0824	16SCE0940	16SCE0982
16SCE0841	16SCE0883	16SCF0825	16SCE0941	16SCE0983
16SCE0842	16SCE0884	16SCF0826	16SCE0942	16SCE0984
16SCE0843	16SCE0885	16SCF0827	16SCE0943	16SCE0985
16SCE0844	16SCE0886	16SCF0828	16SCE0944	16SCE0986
16SCE0845	16SCE0887	16SCF0829	16SCE0945	16SCE0987
16SCE0846	16SCE0888	16SCF0830	16SCE0946	16SCE0988
16SCE0847	16SCE0889	16SCF0831	16SCE0947	16SCE0989
16SCE0848	16SCE0890	16SCF0832	16SCE0948	16SCE0990
16SCE0849	16SCE0891	16SCF0833	16SCE0949	16SCE0991
16SCE0850	16SCE0892	16SCF0834	16SCE0950	16SCE0992
16SCE0851	16SCE0893	16SCF0835	16SCE0951	16SCE0993
16SCE0852	16SCE0894	16SCF0836	16SCE0952	16SCE0994
16SCE0853	16SCE0895	16SCF0837	16SCE0953	16SCE0995
16SCE0854	16SCE0896	16SCF0838	16SCE0954	16SCE0996
16SCE0855	16SCE0897	16SCF0839	16SCE0955	16SCE0997
16SCE0856	16SCE0898	16SCF0840	16SCE0956	16SCE0998
16SCE0857	16SCE0899	16SCF0841	16SCE0957	16SCE0999
16SCE0858	16SCF0800	16SCF0842	16SCE0958	16SCF0900
16SCE0859	16SCF0801	16SCF0843	16SCE0959	16SCF0901
16SCE0860	16SCF0802	16SCF0844	16SCE0960	16SCF0902
16SCE0861	16SCF0803	16SCF0845	16SCE0961	16SCF0903
16SCE0862	16SCF0804	16SCF0846	16SCE0962	16SCF0904
16SCE0863	16SCF0805	16SCF0847	16SCE0963	16SCF0905
16SCE0864	16SCF0806	16SCE0922	16SCE0964	16SCF0906
16SCE0865	16SCF0807	16SCE0923	16SCE0965	16SCF0907
16SCE0866	16SCF0808	16SCE0924	16SCE0966	16SCF0908
16SCE0867	16SCF0809	16SCE0925	16SCE0967	16SCF0909
16SCE0868	16SCF0810	16SCE0926	16SCE0968	16SCF0910
16SCE0869	16SCF0811	16SCE0927	16SCE0969	16SCF0911
16SCE0870	16SCF0812	16SCE0928	16SCE0970	16SCF0912
16SCE0871	16SCF0813	16SCE0929	16SCE0971	16SCF0913
16SCE0872	16SCF0814	16SCE0930	16SCE0972	16SCF0914
16SCE0873	16SCF0815	16SCE0931	16SCE0973	16SCF0915
16SCE0874	16SCF0816	16SCE0932	16SCE0974	16SCF0916
16SCE0875	16SCF0817	16SCE0933	16SCE0975	16SCF0917
16SCE0876	16SCF0818	16SCE0934	16SCE0976	16SCF0918
16SCE0877	16SCF0819	16SCE0935	16SCE0977	16SCF0919
16SCE0878	16SCF0820	16SCE0936	16SCE0978	16SCF0920
16SCE0879	16SCF0821	16SCE0937	16SCE0979	16SCF0921
16SCE0880	16SCF0822	16SCE0938	16SCE0980	16SCF0922
16SCE0881	16SCF0823	16SCE0939	16SCE0981	16SCF0923

16SCF0924	16SCE1041	16SCE1083	16SCF1025	16SCE1143
16SCF0925	16SCE1042	16SCE1084	16SCF1026	16SCE1144
16SCF0926	16SCE1043	16SCE1085	16SCF1027	16SCE1145
16SCF0927	16SCE1044	16SCE1086	16SCF1028	16SCE1146
16SCF0928	16SCE1045	16SCE1087	16SCF1029	16SCE1147
16SCF0929	16SCE1046	16SCE1088	16SCF1030	16SCE1148
16SCF0930	16SCE1047	16SCE1089	16SCF1031	16SCE1149
16SCF0931	16SCE1048	16SCE1090	16SCF1032	16SCE1150
16SCF0932	16SCE1049	16SCE1091	16SCF1033	16SCE1151
16SCF0933	16SCE1050	16SCE1092	16SCF1034	16SCE1152
16SCF0934	16SCE1051	16SCE1093	16SCF1035	16SCE1153
16SCF0935	16SCE1052	16SCE1094	16SCF1036	16SCE1154
16SCF0936	16SCE1053	16SCE1095	16SCF1037	16SCE1155
16SCF0937	16SCE1054	16SCE1096	16SCF1038	16SCE1156
16SCF0938	16SCE1055	16SCE1097	16SCF1039	16SCE1157
16SCF0939	16SCE1056	16SCE1098	16SCF1040	16SCE1158
16SCF0940	16SCE1057	16SCE1099	16SCF1041	16SCE1159
16SCF0941	16SCE1058	16SCF1000	16SCF1042	16SCE1160
16SCF0942	16SCE1059	16SCF1001	16SCF1043	16SCE1161
16SCF0943	16SCE1060	16SCF1002	16SCF1044	16SCE1162
16SCF0944	16SCE1061	16SCF1003	16SCF1045	16SCE1163
16SCF0945	16SCE1062	16SCF1004	16SCE1122	16SCE1164
16SCF0946	16SCE1063	16SCF1005	16SCE1123	16SCE1165
16SCE1022	16SCE1064	16SCF1006	16SCE1124	16SCE1166
16SCE1023	16SCE1065	16SCF1007	16SCE1125	16SCE1167
16SCE1024	16SCE1066	16SCF1008	16SCE1126	16SCE1168
16SCE1025	16SCE1067	16SCF1009	16SCE1127	16SCE1169
16SCE1026	16SCE1068	16SCF1010	16SCE1128	16SCE1170
16SCE1027	16SCE1069	16SCF1011	16SCE1129	16SCE1171
16SCE1028	16SCE1070	16SCF1012	16SCE1130	16SCE1172
16SCE1029	16SCE1071	16SCF1013	16SCE1131	16SCE1173
16SCE1030	16SCE1072	16SCF1014	16SCE1132	16SCE1174
16SCE1031	16SCE1073	16SCF1015	16SCE1133	16SCE1175
16SCE1032	16SCE1074	16SCF1016	16SCE1134	16SCE1176
16SCE1033	16SCE1075	16SCF1017	16SCE1135	16SCE1177
16SCE1034	16SCE1076	16SCF1018	16SCE1136	16SCE1178
16SCE1035	16SCE1077	16SCF1019	16SCE1137	16SCE1179
16SCE1036	16SCE1078	16SCF1020	16SCE1138	16SCE1180
16SCE1037	16SCE1079	16SCF1021	16SCE1139	16SCE1181
16SCE1038	16SCE1080	16SCF1022	16SCE1140	16SCE1182
16SCE1039	16SCE1081	16SCF1023	16SCE1141	16SCE1183
16SCE1040	16SCE1082	16SCF1024	16SCE1142	16SCE1184

16SCE1185	16SCF1127	16SCE1245	16SCE1287	16SCF1229
16SCE1186	16SCF1128	16SCE1246	16SCE1288	16SCF1230
16SCE1187	16SCF1129	16SCE1247	16SCE1289	16SCF1231
16SCE1188	16SCF1130	16SCE1248	16SCE1290	16SCF1232
16SCE1189	16SCF1131	16SCE1249	16SCE1291	16SCF1233
16SCE1190	16SCF1132	16SCE1250	16SCE1292	16SCF1234
16SCE1191	16SCF1133	16SCE1251	16SCE1293	16SCF1235
16SCE1192	16SCF1134	16SCE1252	16SCE1294	16SCF1236
16SCE1193	16SCF1135	16SCE1253	16SCE1295	16SCF1237
16SCE1194	16SCF1136	16SCE1254	16SCE1296	16SCF1238
16SCE1195	16SCF1137	16SCE1255	16SCE1297	16SCF1239
16SCE1196	16SCF1138	16SCE1256	16SCE1298	16SCF1240
16SCE1197	16SCF1139	16SCE1257	16SCE1299	16SCF1241
16SCE1198	16SCF1140	16SCE1258	16SCF1200	16SCF1242
16SCE1199	16SCF1141	16SCE1259	16SCF1201	16SCF1243
16SCF1100	16SCF1142	16SCE1260	16SCF1202	16SCF1244
16SCF1101	16SCF1143	16SCE1261	16SCF1203	16SCF1245
16SCF1102	16SCF1144	16SCE1262	16SCF1204	16SCE1322
16SCF1103	16SCF1145	16SCE1263	16SCF1205	16SCE1323
16SCF1104	16SCE1222	16SCE1264	16SCF1206	16SCE1324
16SCF1105	16SCE1223	16SCE1265	16SCF1207	16SCE1325
16SCF1106	16SCE1224	16SCE1266	16SCF1208	16SCE1326
16SCF1107	16SCE1225	16SCE1267	16SCF1209	16SCE1327
16SCF1108	16SCE1226	16SCE1268	16SCF1210	16SCE1328
16SCF1109	16SCE1227	16SCE1269	16SCF1211	16SCE1329
16SCF1110	16SCE1228	16SCE1270	16SCF1212	16SCE1330
16SCF1111	16SCE1229	16SCE1271	16SCF1213	16SCE1331
16SCF1112	16SCE1230	16SCE1272	16SCF1214	16SCE1332
16SCF1113	16SCE1231	16SCE1273	16SCF1215	16SCE1333
16SCF1114	16SCE1232	16SCE1274	16SCF1216	16SCE1334
16SCF1115	16SCE1233	16SCE1275	16SCF1217	16SCE1335
16SCF1116	16SCE1234	16SCE1276	16SCF1218	16SCE1336
16SCF1117	16SCE1235	16SCE1277	16SCF1219	16SCE1337
16SCF1118	16SCE1236	16SCE1278	16SCF1220	16SCE1338
16SCF1119	16SCE1237	16SCE1279	16SCF1221	16SCE1339
16SCF1120	16SCE1238	16SCE1280	16SCF1222	16SCE1340
16SCF1121	16SCE1239	16SCE1281	16SCF1223	16SCE1341
16SCF1122	16SCE1240	16SCE1282	16SCF1224	16SCE1342
16SCF1123	16SCE1241	16SCE1283	16SCF1225	16SCE1343
16SCF1124	16SCE1242	16SCE1284	16SCF1226	16SCE1344
16SCF1125	16SCE1243	16SCE1285	16SCF1227	16SCE1345
16SCF1126	16SCE1244	16SCE1286	16SCF1228	16SCE1346

16SCE1347	16SCE1389	16SCF1331	16SCE1449	16SCE1491
16SCE1348	16SCE1390	16SCF1332	16SCE1450	16SCE1492
16SCE1349	16SCE1391	16SCF1333	16SCE1451	16SCE1493
16SCE1350	16SCE1392	16SCF1334	16SCE1452	16SCE1494
16SCE1351	16SCE1393	16SCF1335	16SCE1453	16SCE1495
16SCE1352	16SCE1394	16SCF1336	16SCE1454	16SCE1496
16SCE1353	16SCE1395	16SCF1337	16SCE1455	16SCE1497
16SCE1354	16SCE1396	16SCF1338	16SCE1456	16SCE1498
16SCE1355	16SCE1397	16SCF1339	16SCE1457	16SCE1499
16SCE1356	16SCE1398	16SCF1340	16SCE1458	16SCF1400
16SCE1357	16SCE1399	16SCF1341	16SCE1459	16SCF1401
16SCE1358	16SCF1300	16SCF1342	16SCE1460	16SCF1402
16SCE1359	16SCF1301	16SCF1343	16SCE1461	16SCF1403
16SCE1360	16SCF1302	16SCF1344	16SCE1462	16SCF1404
16SCE1361	16SCF1303	16SCF1345	16SCE1463	16SCF1405
16SCE1362	16SCF1304	16SCE1422	16SCE1464	16SCF1406
16SCE1363	16SCF1305	16SCE1423	16SCE1465	16SCF1407
16SCE1364	16SCF1306	16SCE1424	16SCE1466	16SCF1408
16SCE1365	16SCF1307	16SCE1425	16SCE1467	16SCF1409
16SCE1366	16SCF1308	16SCE1426	16SCE1468	16SCF1410
16SCE1367	16SCF1309	16SCE1427	16SCE1469	16SCF1411
16SCE1368	16SCF1310	16SCE1428	16SCE1470	16SCF1412
16SCE1369	16SCF1311	16SCE1429	16SCE1471	16SCF1413
16SCE1370	16SCF1312	16SCE1430	16SCE1472	16SCF1414
16SCE1371	16SCF1313	16SCE1431	16SCE1473	16SCF1415
16SCE1372	16SCF1314	16SCE1432	16SCE1474	16SCF1416
16SCE1373	16SCF1315	16SCE1433	16SCE1475	16SCF1417
16SCE1374	16SCF1316	16SCE1434	16SCE1476	16SCF1418
16SCE1375	16SCF1317	16SCE1435	16SCE1477	16SCF1419
16SCE1376	16SCF1318	16SCE1436	16SCE1478	16SCF1420
16SCE1377	16SCF1319	16SCE1437	16SCE1479	16SCF1421
16SCE1378	16SCF1320	16SCE1438	16SCE1480	16SCF1422
16SCE1379	16SCF1321	16SCE1439	16SCE1481	16SCF1423
16SCE1380	16SCF1322	16SCE1440	16SCE1482	16SCF1424
16SCE1381	16SCF1323	16SCE1441	16SCE1483	16SCF1425
16SCE1382	16SCF1324	16SCE1442	16SCE1484	16SCF1426
16SCE1383	16SCF1325	16SCE1443	16SCE1485	16SCF1427
16SCE1384	16SCF1326	16SCE1444	16SCE1486	16SCF1428
16SCE1385	16SCF1327	16SCE1445	16SCE1487	16SCF1429
16SCE1386	16SCF1328	16SCE1446	16SCE1488	16SCF1430
16SCE1387	16SCF1329	16SCE1447	16SCE1489	16SCF1431
16SCE1388	16SCF1330	16SCE1448	16SCE1490	16SCF1432

16SCF1433	16SCE1551	16SCE1593	16SCF1535	16SCE1653
16SCF1434	16SCE1552	16SCE1594	16SCF1536	16SCE1654
16SCF1435	16SCE1553	16SCE1595	16SCF1537	16SCE1655
16SCF1436	16SCE1554	16SCE1596	16SCF1538	16SCE1656
16SCF1437	16SCE1555	16SCE1597	16SCF1539	16SCE1657
16SCF1438	16SCE1556	16SCE1598	16SCF1540	16SCE1658
16SCF1439	16SCE1557	16SCE1599	16SCF1541	16SCE1659
16SCF1440	16SCE1558	16SCF1500	16SCF1542	16SCE1660
16SCF1441	16SCE1559	16SCF1501	16SCF1543	16SCE1661
16SCF1442	16SCE1560	16SCF1502	16SCF1544	16SCE1662
16SCF1443	16SCE1561	16SCF1503	16SCF1545	16SCE1663
16SCF1444	16SCE1562	16SCF1504	16SCE1622	16SCE1664
16SCF1445	16SCE1563	16SCF1505	16SCE1623	16SCE1665
16SCE1522	16SCE1564	16SCF1506	16SCE1624	16SCE1666
16SCE1523	16SCE1565	16SCF1507	16SCE1625	16SCE1667
16SCE1524	16SCE1566	16SCF1508	16SCE1626	16SCE1668
16SCE1525	16SCE1567	16SCF1509	16SCE1627	16SCE1669
16SCE1526	16SCE1568	16SCF1510	16SCE1628	16SCE1670
16SCE1527	16SCE1569	16SCF1511	16SCE1629	16SCE1671
16SCE1528	16SCE1570	16SCF1512	16SCE1630	16SCE1672
16SCE1529	16SCE1571	16SCF1513	16SCE1631	16SCE1673
16SCE1530	16SCE1572	16SCF1514	16SCE1632	16SCE1674
16SCE1531	16SCE1573	16SCF1515	16SCE1633	16SCE1675
16SCE1532	16SCE1574	16SCF1516	16SCE1634	16SCE1676
16SCE1533	16SCE1575	16SCF1517	16SCE1635	16SCE1677
16SCE1534	16SCE1576	16SCF1518	16SCE1636	16SCE1678
16SCE1535	16SCE1577	16SCF1519	16SCE1637	16SCE1679
16SCE1536	16SCE1578	16SCF1520	16SCE1638	16SCE1680
16SCE1537	16SCE1579	16SCF1521	16SCE1639	16SCE1681
16SCE1538	16SCE1580	16SCF1522	16SCE1640	16SCE1682
16SCE1539	16SCE1581	16SCF1523	16SCE1641	16SCE1683
16SCE1540	16SCE1582	16SCF1524	16SCE1642	16SCE1684
16SCE1541	16SCE1583	16SCF1525	16SCE1643	16SCE1685
16SCE1542	16SCE1584	16SCF1526	16SCE1644	16SCE1686
16SCE1543	16SCE1585	16SCF1527	16SCE1645	16SCE1687
16SCE1544	16SCE1586	16SCF1528	16SCE1646	16SCE1688
16SCE1545	16SCE1587	16SCF1529	16SCE1647	16SCE1689
16SCE1546	16SCE1588	16SCF1530	16SCE1648	16SCE1690
16SCE1547	16SCE1589	16SCF1531	16SCE1649	16SCE1691
16SCE1548	16SCE1590	16SCF1532	16SCE1650	16SCE1692
16SCE1549	16SCE1591	16SCF1533	16SCE1651	16SCE1693
16SCE1550	16SCE1592	16SCF1534	16SCE1652	16SCE1694

16SCE1695	16SCF1637	16SCE1755	16SCE1797	16SCF1739
16SCE1696	16SCF1638	16SCE1756	16SCE1798	16SCF1740
16SCE1697	16SCF1639	16SCE1757	16SCE1799	16SCF1741
16SCE1698	16SCF1640	16SCE1758	16SCF1700	16SCF1742
16SCE1699	16SCF1641	16SCE1759	16SCF1701	16SCF1743
16SCF1600	16SCF1642	16SCE1760	16SCF1702	16SCF1744
16SCF1601	16SCF1643	16SCE1761	16SCF1703	16SCF1745
16SCF1602	16SCF1644	16SCE1762	16SCF1704	16SCE1822
16SCF1603	16SCF1645	16SCE1763	16SCF1705	16SCE1823
16SCF1604	16SCE1722	16SCE1764	16SCF1706	16SCE1824
16SCF1605	16SCE1723	16SCE1765	16SCF1707	16SCE1825
16SCF1606	16SCE1724	16SCE1766	16SCF1708	16SCE1826
16SCF1607	16SCE1725	16SCE1767	16SCF1709	16SCE1827
16SCF1608	16SCE1726	16SCE1768	16SCF1710	16SCE1828
16SCF1609	16SCE1727	16SCE1769	16SCF1711	16SCE1829
16SCF1610	16SCE1728	16SCE1770	16SCF1712	16SCE1830
16SCF1611	16SCE1729	16SCE1771	16SCF1713	16SCE1831
16SCF1612	16SCE1730	16SCE1772	16SCF1714	16SCE1832
16SCF1613	16SCE1731	16SCE1773	16SCF1715	16SCE1833
16SCF1614	16SCE1732	16SCE1774	16SCF1716	16SCE1834
16SCF1615	16SCE1733	16SCE1775	16SCF1717	16SCE1835
16SCF1616	16SCE1734	16SCE1776	16SCF1718	16SCE1836
16SCF1617	16SCE1735	16SCE1777	16SCF1719	16SCE1837
16SCF1618	16SCE1736	16SCE1778	16SCF1720	16SCE1838
16SCF1619	16SCE1737	16SCE1779	16SCF1721	16SCE1839
16SCF1620	16SCE1738	16SCE1780	16SCF1722	16SCE1840
16SCF1621	16SCE1739	16SCE1781	16SCF1723	16SCE1841
16SCF1622	16SCE1740	16SCE1782	16SCF1724	16SCE1842
16SCF1623	16SCE1741	16SCE1783	16SCF1725	16SCE1843
16SCF1624	16SCE1742	16SCE1784	16SCF1726	16SCE1844
16SCF1625	16SCE1743	16SCE1785	16SCF1727	16SCE1845
16SCF1626	16SCE1744	16SCE1786	16SCF1728	16SCE1846
16SCF1627	16SCE1745	16SCE1787	16SCF1729	16SCE1847
16SCF1628	16SCE1746	16SCE1788	16SCF1730	16SCE1848
16SCF1629	16SCE1747	16SCE1789	16SCF1731	16SCE1849
16SCF1630	16SCE1748	16SCE1790	16SCF1732	16SCE1850
16SCF1631	16SCE1749	16SCE1791	16SCF1733	16SCE1851
16SCF1632	16SCE1750	16SCE1792	16SCF1734	16SCE1852
16SCF1633	16SCE1751	16SCE1793	16SCF1735	16SCE1853
16SCF1634	16SCE1752	16SCE1794	16SCF1736	16SCE1854
16SCF1635	16SCE1753	16SCE1795	16SCF1737	16SCE1855
16SCF1636	16SCE1754	16SCE1796	16SCF1738	16SCE1856

16SCE1857	16SCE1899	16SCF1841	16SCE1959	16SCF1901
16SCE1858	16SCF1800	16SCF1842	16SCE1960	16SCF1902
16SCE1859	16SCF1801	16SCF1843	16SCE1961	16SCF1903
16SCE1860	16SCF1802	16SCF1844	16SCE1962	16SCF1904
16SCE1861	16SCF1803	16SCF1845	16SCE1963	16SCF1905
16SCE1862	16SCF1804	16SCE1922	16SCE1964	16SCF1906
16SCE1863	16SCF1805	16SCE1923	16SCE1965	16SCF1907
16SCE1864	16SCF1806	16SCE1924	16SCE1966	16SCF1908
16SCE1865	16SCF1807	16SCE1925	16SCE1967	16SCF1909
16SCE1866	16SCF1808	16SCE1926	16SCE1968	16SCF1910
16SCE1867	16SCF1809	16SCE1927	16SCE1969	16SCF1911
16SCE1868	16SCF1810	16SCE1928	16SCE1970	16SCF1912
16SCE1869	16SCF1811	16SCE1929	16SCE1971	16SCF1913
16SCE1870	16SCF1812	16SCE1930	16SCE1972	16SCF1914
16SCE1871	16SCF1813	16SCE1931	16SCE1973	16SCF1915
16SCE1872	16SCF1814	16SCE1932	16SCE1974	16SCF1916
16SCE1873	16SCF1815	16SCE1933	16SCE1975	16SCF1917
16SCE1874	16SCF1816	16SCE1934	16SCE1976	16SCF1918
16SCE1875	16SCF1817	16SCE1935	16SCE1977	16SCF1919
16SCE1876	16SCF1818	16SCE1936	16SCE1978	16SCF1920
16SCE1877	16SCF1819	16SCE1937	16SCE1979	16SCF1921
16SCE1878	16SCF1820	16SCE1938	16SCE1980	16SCF1922
16SCE1879	16SCF1821	16SCE1939	16SCE1981	16SCF1923
16SCE1880	16SCF1822	16SCE1940	16SCE1982	16SCF1924
16SCE1881	16SCF1823	16SCE1941	16SCE1983	16SCF1925
16SCE1882	16SCF1824	16SCE1942	16SCE1984	16SCF1926
16SCE1883	16SCF1825	16SCE1943	16SCE1985	16SCF1927
16SCE1884	16SCF1826	16SCE1944	16SCE1986	16SCF1928
16SCE1885	16SCF1827	16SCE1945	16SCE1987	16SCF1929
16SCE1886	16SCF1828	16SCE1946	16SCE1988	16SCF1930
16SCE1887	16SCF1829	16SCE1947	16SCE1989	16SCF1931
16SCE1888	16SCF1830	16SCE1948	16SCE1990	16SCF1932
16SCE1889	16SCF1831	16SCE1949	16SCE1991	16SCF1933
16SCE1890	16SCF1832	16SCE1950	16SCE1992	16SCF1934
16SCE1891	16SCF1833	16SCE1951	16SCE1993	16SCF1935
16SCE1892	16SCF1834	16SCE1952	16SCE1994	16SCF1936
16SCE1893	16SCF1835	16SCE1953	16SCE1995	16SCF1937
16SCE1894	16SCF1836	16SCE1954	16SCE1996	16SCF1938
16SCE1895	16SCF1837	16SCE1955	16SCE1997	16SCF1939
16SCE1896	16SCF1838	16SCE1956	16SCE1998	16SCF1940
16SCE1897	16SCF1839	16SCE1957	16SCE1999	16SCF1941
16SCE1898	16SCF1840	16SCE1958	16SCF1900	16SCF1942

16SCF1943	16SCE2061	16SCF2003	16SCF2045	16SCE2163
16SCF1944	16SCE2062	16SCF2004	16SCE2122	16SCE2164
16SCF1945	16SCE2063	16SCF2005	16SCE2123	16SCE2165
16SCE2022	16SCE2064	16SCF2006	16SCE2124	16SCE2166
16SCE2023	16SCE2065	16SCF2007	16SCE2125	16SCE2167
16SCE2024	16SCE2066	16SCF2008	16SCE2126	16SCE2168
16SCE2025	16SCE2067	16SCF2009	16SCE2127	16SCE2169
16SCE2026	16SCE2068	16SCF2010	16SCE2128	16SCE2170
16SCE2027	16SCE2069	16SCF2011	16SCE2129	16SCE2171
16SCE2028	16SCE2070	16SCF2012	16SCE2130	16SCE2172
16SCE2029	16SCE2071	16SCF2013	16SCE2131	16SCE2173
16SCE2030	16SCE2072	16SCF2014	16SCE2132	16SCE2174
16SCE2031	16SCE2073	16SCF2015	16SCE2133	16SCE2175
16SCE2032	16SCE2074	16SCF2016	16SCE2134	16SCE2176
16SCE2033	16SCE2075	16SCF2017	16SCE2135	16SCE2177
16SCE2034	16SCE2076	16SCF2018	16SCE2136	16SCE2178
16SCE2035	16SCE2077	16SCF2019	16SCE2137	16SCE2179
16SCE2036	16SCE2078	16SCF2020	16SCE2138	16SCE2180
16SCE2037	16SCE2079	16SCF2021	16SCE2139	16SCE2181
16SCE2038	16SCE2080	16SCF2022	16SCE2140	16SCE2182
16SCE2039	16SCE2081	16SCF2023	16SCE2141	16SCE2183
16SCE2040	16SCE2082	16SCF2024	16SCE2142	16SCE2184
16SCE2041	16SCE2083	16SCF2025	16SCE2143	16SCE2185
16SCE2042	16SCE2084	16SCF2026	16SCE2144	16SCE2186
16SCE2043	16SCE2085	16SCF2027	16SCE2145	16SCE2187
16SCE2044	16SCE2086	16SCF2028	16SCE2146	16SCE2188
16SCE2045	16SCE2087	16SCF2029	16SCE2147	16SCE2189
16SCE2046	16SCE2088	16SCF2030	16SCE2148	16SCE2190
16SCE2047	16SCE2089	16SCF2031	16SCE2149	16SCE2191
16SCE2048	16SCE2090	16SCF2032	16SCE2150	16SCE2192
16SCE2049	16SCE2091	16SCF2033	16SCE2151	16SCE2193
16SCE2050	16SCE2092	16SCF2034	16SCE2152	16SCE2194
16SCE2051	16SCE2093	16SCF2035	16SCE2153	16SCE2195
16SCE2052	16SCE2094	16SCF2036	16SCE2154	16SCE2196
16SCE2053	16SCE2095	16SCF2037	16SCE2155	16SCE2197
16SCE2054	16SCE2096	16SCF2038	16SCE2156	16SCE2198
16SCE2055	16SCE2097	16SCF2039	16SCE2157	16SCE2199
16SCE2056	16SCE2098	16SCF2040	16SCE2158	16SCF2100
16SCE2057	16SCE2099	16SCF2041	16SCE2159	16SCF2101
16SCE2058	16SCF2000	16SCF2042	16SCE2160	16SCF2102
16SCE2059	16SCF2001	16SCF2043	16SCE2161	16SCF2103
16SCE2060	16SCF2002	16SCF2044	16SCE2162	16SCF2104

16SCF2105	16SCE2223	16SCE2265	16SCF2207	16SCE2325
16SCF2106	16SCE2224	16SCE2266	16SCF2208	16SCE2326
16SCF2107	16SCE2225	16SCE2267	16SCF2209	16SCE2327
16SCF2108	16SCE2226	16SCE2268	16SCF2210	16SCE2328
16SCF2109	16SCE2227	16SCE2269	16SCF2211	16SCE2329
16SCF2110	16SCE2228	16SCE2270	16SCF2212	16SCE2330
16SCF2111	16SCE2229	16SCE2271	16SCF2213	16SCE2331
16SCF2112	16SCE2230	16SCE2272	16SCF2214	16SCE2332
16SCF2113	16SCE2231	16SCE2273	16SCF2215	16SCE2333
16SCF2114	16SCE2232	16SCE2274	16SCF2216	16SCE2334
16SCF2115	16SCE2233	16SCE2275	16SCF2217	16SCE2335
16SCF2116	16SCE2234	16SCE2276	16SCF2218	16SCE2336
16SCF2117	16SCE2235	16SCE2277	16SCF2219	16SCE2337
16SCF2118	16SCE2236	16SCE2278	16SCF2220	16SCE2338
16SCF2119	16SCE2237	16SCE2279	16SCF2221	16SCE2339
16SCF2120	16SCE2238	16SCE2280	16SCF2222	16SCE2340
16SCF2121	16SCE2239	16SCE2281	16SCF2223	16SCE2341
16SCF2122	16SCE2240	16SCE2282	16SCF2224	16SCE2342
16SCF2123	16SCE2241	16SCE2283	16SCF2225	16SCE2343
16SCF2124	16SCE2242	16SCE2284	16SCF2226	16SCE2344
16SCF2125	16SCE2243	16SCE2285	16SCF2227	16SCE2345
16SCF2126	16SCE2244	16SCE2286	16SCF2228	16SCE2346
16SCF2127	16SCE2245	16SCE2287	16SCF2229	16SCE2347
16SCF2128	16SCE2246	16SCE2288	16SCF2230	16SCE2348
16SCF2129	16SCE2247	16SCE2289	16SCF2231	16SCE2349
16SCF2130	16SCE2248	16SCE2290	16SCF2232	16SCE2350
16SCF2131	16SCE2249	16SCE2291	16SCF2233	16SCE2351
16SCF2132	16SCE2250	16SCE2292	16SCF2234	16SCE2352
16SCF2133	16SCE2251	16SCE2293	16SCF2235	16SCE2353
16SCF2134	16SCE2252	16SCE2294	16SCF2236	16SCE2354
16SCF2135	16SCE2253	16SCE2295	16SCF2237	16SCE2355
16SCF2136	16SCE2254	16SCE2296	16SCF2238	16SCE2356
16SCF2137	16SCE2255	16SCE2297	16SCF2239	16SCE2357
16SCF2138	16SCE2256	16SCE2298	16SCF2240	16SCE2358
16SCF2139	16SCE2257	16SCE2299	16SCF2241	16SCE2359
16SCF2140	16SCE2258	16SCF2200	16SCF2242	16SCE2360
16SCF2141	16SCE2259	16SCF2201	16SCF2243	16SCE2361
16SCF2142	16SCE2260	16SCF2202	16SCF2244	16SCE2362
16SCF2143	16SCE2261	16SCF2203	16SCF2245	16SCE2363
16SCF2144	16SCE2262	16SCF2204	16SCE2322	16SCE2364
16SCF2145	16SCE2263	16SCF2205	16SCE2323	16SCE2365
16SCE2222	16SCE2264	16SCF2206	16SCE2324	16SCE2366

16SCE2367	16SCF2309	16SCE2427	16SCE2469	16SCF2411
16SCE2368	16SCF2310	16SCE2428	16SCE2470	16SCF2412
16SCE2369	16SCF2311	16SCE2429	16SCE2471	16SCF2413
16SCE2370	16SCF2312	16SCE2430	16SCE2472	16SCF2414
16SCE2371	16SCF2313	16SCE2431	16SCE2473	16SCF2415
16SCE2372	16SCF2314	16SCE2432	16SCE2474	16SCF2416
16SCE2373	16SCF2315	16SCE2433	16SCE2475	16SCF2417
16SCE2374	16SCF2316	16SCE2434	16SCE2476	16SCF2418
16SCE2375	16SCF2317	16SCE2435	16SCE2477	16SCF2419
16SCE2376	16SCF2318	16SCE2436	16SCE2478	16SCF2420
16SCE2377	16SCF2319	16SCE2437	16SCE2479	16SCF2421
16SCE2378	16SCF2320	16SCE2438	16SCE2480	16SCF2422
16SCE2379	16SCF2321	16SCE2439	16SCE2481	16SCF2423
16SCE2380	16SCF2322	16SCE2440	16SCE2482	16SCF2424
16SCE2381	16SCF2323	16SCE2441	16SCE2483	16SCF2425
16SCE2382	16SCF2324	16SCE2442	16SCE2484	16SCF2426
16SCE2383	16SCF2325	16SCE2443	16SCE2485	16SCF2427
16SCE2384	16SCF2326	16SCE2444	16SCE2486	16SCF2428
16SCE2385	16SCF2327	16SCE2445	16SCE2487	16SCF2429
16SCE2386	16SCF2328	16SCE2446	16SCE2488	16SCF2430
16SCE2387	16SCF2329	16SCE2447	16SCE2489	16SCF2431
16SCE2388	16SCF2330	16SCE2448	16SCE2490	16SCF2432
16SCE2389	16SCF2331	16SCE2449	16SCE2491	16SCF2433
16SCE2390	16SCF2332	16SCE2450	16SCE2492	16SCF2434
16SCE2391	16SCF2333	16SCE2451	16SCE2493	16SCF2435
16SCE2392	16SCF2334	16SCE2452	16SCE2494	16SCF2436
16SCE2393	16SCF2335	16SCE2453	16SCE2495	16SCF2437
16SCE2394	16SCF2336	16SCE2454	16SCE2496	16SCF2438
16SCE2395	16SCF2337	16SCE2455	16SCE2497	16SCF2439
16SCE2396	16SCF2338	16SCE2456	16SCE2498	16SCF2440
16SCE2397	16SCF2339	16SCE2457	16SCE2499	16SCF2441
16SCE2398	16SCF2340	16SCE2458	16SCF2400	16SCF2442
16SCE2399	16SCF2341	16SCE2459	16SCF2401	16SCF2443
16SCF2300	16SCF2342	16SCE2460	16SCF2402	16SCF2444
16SCF2301	16SCF2343	16SCE2461	16SCF2403	16SCF2445
16SCF2302	16SCF2344	16SCE2462	16SCF2404	16SCE2522
16SCF2303	16SCF2345	16SCE2463	16SCF2405	16SCE2523
16SCF2304	16SCE2422	16SCE2464	16SCF2406	16SCE2524
16SCF2305	16SCE2423	16SCE2465	16SCF2407	16SCE2525
16SCF2306	16SCE2424	16SCE2466	16SCF2408	16SCE2526
16SCF2307	16SCE2425	16SCE2467	16SCF2409	16SCE2527
16SCF2308	16SCE2426	16SCE2468	16SCF2410	16SCE2528

16SCE2529	16SCE2571	16SCF2513	16SCE2631	16SCE2673
16SCE2530	16SCE2572	16SCF2514	16SCE2632	16SCE2674
16SCE2531	16SCE2573	16SCF2515	16SCE2633	16SCE2675
16SCE2532	16SCE2574	16SCF2516	16SCE2634	16SCE2676
16SCE2533	16SCE2575	16SCF2517	16SCE2635	16SCE2677
16SCE2534	16SCE2576	16SCF2518	16SCE2636	16SCE2678
16SCE2535	16SCE2577	16SCF2519	16SCE2637	16SCE2679
16SCE2536	16SCE2578	16SCF2520	16SCE2638	16SCE2680
16SCE2537	16SCE2579	16SCF2521	16SCE2639	16SCE2681
16SCE2538	16SCE2580	16SCF2522	16SCE2640	16SCE2682
16SCE2539	16SCE2581	16SCF2523	16SCE2641	16SCE2683
16SCE2540	16SCE2582	16SCF2524	16SCE2642	16SCE2684
16SCE2541	16SCE2583	16SCF2525	16SCE2643	16SCE2685
16SCE2542	16SCE2584	16SCF2526	16SCE2644	16SCE2686
16SCE2543	16SCE2585	16SCF2527	16SCE2645	16SCE2687
16SCE2544	16SCE2586	16SCF2528	16SCE2646	16SCE2688
16SCE2545	16SCE2587	16SCF2529	16SCE2647	16SCE2689
16SCE2546	16SCE2588	16SCF2530	16SCE2648	16SCE2690
16SCE2547	16SCE2589	16SCF2531	16SCE2649	16SCE2691
16SCE2548	16SCE2590	16SCF2532	16SCE2650	16SCE2692
16SCE2549	16SCE2591	16SCF2533	16SCE2651	16SCE2693
16SCE2550	16SCE2592	16SCF2534	16SCE2652	16SCE2694
16SCE2551	16SCE2593	16SCF2535	16SCE2653	16SCE2695
16SCE2552	16SCE2594	16SCF2536	16SCE2654	16SCE2696
16SCE2553	16SCE2595	16SCF2537	16SCE2655	16SCE2697
16SCE2554	16SCE2596	16SCF2538	16SCE2656	16SCE2698
16SCE2555	16SCE2597	16SCF2539	16SCE2657	16SCE2699
16SCE2556	16SCE2598	16SCF2540	16SCE2658	16SCF2600
16SCE2557	16SCE2599	16SCF2541	16SCE2659	16SCF2601
16SCE2558	16SCF2500	16SCF2542	16SCE2660	16SCF2602
16SCE2559	16SCF2501	16SCF2543	16SCE2661	16SCF2603
16SCE2560	16SCF2502	16SCF2544	16SCE2662	16SCF2604
16SCE2561	16SCF2503	16SCF2545	16SCE2663	16SCF2605
16SCE2562	16SCF2504	16SCE2622	16SCE2664	16SCF2606
16SCE2563	16SCF2505	16SCE2623	16SCE2665	16SCF2607
16SCE2564	16SCF2506	16SCE2624	16SCE2666	16SCF2608
16SCE2565	16SCF2507	16SCE2625	16SCE2667	16SCF2609
16SCE2566	16SCF2508	16SCE2626	16SCE2668	16SCF2610
16SCE2567	16SCF2509	16SCE2627	16SCE2669	16SCF2611
16SCE2568	16SCF2510	16SCE2628	16SCE2670	16SCF2612
16SCE2569	16SCF2511	16SCE2629	16SCE2671	16SCF2613
16SCE2570	16SCF2512	16SCE2630	16SCE2672	16SCF2614

16SCF2615	16SCE2733	16SCE2775	16SCF2717	16SCE2834
16SCF2616	16SCE2734	16SCE2776	16SCF2718	16SCE2835
16SCF2617	16SCE2735	16SCE2777	16SCF2719	16SCE2836
16SCF2618	16SCE2736	16SCE2778	16SCF2720	16SCE2837
16SCF2619	16SCE2737	16SCE2779	16SCF2721	16SCE2838
16SCF2620	16SCE2738	16SCE2780	16SCF2722	16SCE2839
16SCF2621	16SCE2739	16SCE2781	16SCF2723	16SCE2840
16SCF2622	16SCE2740	16SCE2782	16SCF2724	16SCE2841
16SCF2623	16SCE2741	16SCE2783	16SCF2725	16SCE2842
16SCF2624	16SCE2742	16SCE2784	16SCF2726	16SCE2843
16SCF2625	16SCE2743	16SCE2785	16SCF2727	16SCE2844
16SCF2626	16SCE2744	16SCE2786	16SCF2728	16SCE2845
16SCF2627	16SCE2745	16SCE2787	16SCF2729	16SCE2846
16SCF2628	16SCE2746	16SCE2788	16SCF2730	16SCE2847
16SCF2629	16SCE2747	16SCE2789	16SCF2731	16SCE2848
16SCF2630	16SCE2748	16SCE2790	16SCF2732	16SCE2849
16SCF2631	16SCE2749	16SCE2791	16SCF2733	16SCE2850
16SCF2632	16SCE2750	16SCE2792	16SCF2734	16SCE2851
16SCF2633	16SCE2751	16SCE2793	16SCF2735	16SCE2852
16SCF2634	16SCE2752	16SCE2794	16SCF2736	16SCE2853
16SCF2635	16SCE2753	16SCE2795	16SCF2737	16SCE2854
16SCF2636	16SCE2754	16SCE2796	16SCF2738	16SCE2855
16SCF2637	16SCE2755	16SCE2797	16SCF2739	16SCE2856
16SCF2638	16SCE2756	16SCE2798	16SCF2740	16SCE2857
16SCF2639	16SCE2757	16SCE2799	16SCF2741	16SCE2858
16SCF2640	16SCE2758	16SCF2700	16SCF2742	16SCE2859
16SCF2641	16SCE2759	16SCF2701	16SCF2743	16SCE2860
16SCF2642	16SCE2760	16SCF2702	16SCF2744	16SCE2861
16SCF2643	16SCE2761	16SCF2703	16SCF2745	16SCE2862
16SCF2644	16SCE2762	16SCF2704	16SCF2746	16SCE2863
16SCF2645	16SCE2763	16SCF2705	16SCE2822	16SCE2864
16SCE2722	16SCE2764	16SCF2706	16SCE2823	16SCE2865
16SCE2723	16SCE2765	16SCF2707	16SCE2824	16SCE2866
16SCE2724	16SCE2766	16SCF2708	16SCE2825	16SCE2867
16SCE2725	16SCE2767	16SCF2709	16SCE2826	16SCE2868
16SCE2726	16SCE2768	16SCF2710	16SCE2827	16SCE2869
16SCE2727	16SCE2769	16SCF2711	16SCE2828	16SCE2870
16SCE2728	16SCE2770	16SCF2712	16SCE2829	16SCE2871
16SCE2729	16SCE2771	16SCF2713	16SCE2830	16SCE2872
16SCE2730	16SCE2772	16SCF2714	16SCE2831	16SCE2873
16SCE2731	16SCE2773	16SCF2715	16SCE2832	16SCE2874
16SCE2732	16SCE2774	16SCF2716	16SCE2833	16SCE2875

16SCE2876	16SCF2818	16SCE2934	16SCE2976	16SCF2918
16SCE2877	16SCF2819	16SCE2935	16SCE2977	16SCF2919
16SCE2878	16SCF2820	16SCE2936	16SCE2978	16SCF2920
16SCE2879	16SCF2821	16SCE2937	16SCE2979	16SCF2921
16SCE2880	16SCF2822	16SCE2938	16SCE2980	16SCF2922
16SCE2881	16SCF2823	16SCE2939	16SCE2981	16SCF2923
16SCE2882	16SCF2824	16SCE2940	16SCE2982	16SCF2924
16SCE2883	16SCF2825	16SCE2941	16SCE2983	16SCF2925
16SCE2884	16SCF2826	16SCE2942	16SCE2984	16SCF2926
16SCE2885	16SCF2827	16SCE2943	16SCE2985	16SCF2927
16SCE2886	16SCF2828	16SCE2944	16SCE2986	16SCF2928
16SCE2887	16SCF2829	16SCE2945	16SCE2987	16SCF2929
16SCE2888	16SCF2830	16SCE2946	16SCE2988	16SCF2930
16SCE2889	16SCF2831	16SCE2947	16SCE2989	16SCF2931
16SCE2890	16SCF2832	16SCE2948	16SCE2990	16SCF2932
16SCE2891	16SCF2833	16SCE2949	16SCE2991	16SCF2933
16SCE2892	16SCF2834	16SCE2950	16SCE2992	16SCF2934
16SCE2893	16SCF2835	16SCE2951	16SCE2993	16SCF2935
16SCE2894	16SCF2836	16SCE2952	16SCE2994	16SCF2936
16SCE2895	16SCF2837	16SCE2953	16SCE2995	16SCF2937
16SCE2896	16SCF2838	16SCE2954	16SCE2996	16SCF2938
16SCE2897	16SCF2839	16SCE2955	16SCE2997	16SCF2939
16SCE2898	16SCF2840	16SCE2956	16SCE2998	16SCF2940
16SCE2899	16SCF2841	16SCE2957	16SCE2999	16SCF2941
16SCF2800	16SCF2842	16SCE2958	16SCF2900	16SCF2942
16SCF2801	16SCF2843	16SCE2959	16SCF2901	16SCF2943
16SCF2802	16SCF2844	16SCE2960	16SCF2902	16SCF2944
16SCF2803	16SCF2845	16SCE2961	16SCF2903	16SCF2945
16SCF2804	16SCF2846	16SCE2962	16SCF2904	16SCF2946
16SCF2805	16SCE2921	16SCE2963	16SCF2905	16SCE3021
16SCF2806	16SCE2922	16SCE2964	16SCF2906	16SCE3022
16SCF2807	16SCE2923	16SCE2965	16SCF2907	16SCE3023
16SCF2808	16SCE2924	16SCE2966	16SCF2908	16SCE3024
16SCF2809	16SCE2925	16SCE2967	16SCF2909	16SCE3025
16SCF2810	16SCE2926	16SCE2968	16SCF2910	16SCE3026
16SCF2811	16SCE2927	16SCE2969	16SCF2911	16SCE3027
16SCF2812	16SCE2928	16SCE2970	16SCF2912	16SCE3028
16SCF2813	16SCE2929	16SCE2971	16SCF2913	16SCE3029
16SCF2814	16SCE2930	16SCE2972	16SCF2914	16SCE3030
16SCF2815	16SCE2931	16SCE2973	16SCF2915	16SCE3031
16SCF2816	16SCE2932	16SCE2974	16SCF2916	16SCE3032
16SCF2817	16SCE2933	16SCE2975	16SCF2917	16SCE3033

16SCE3034	16SCE3076	16SCF3018	16SCE3133	16SCE3175
16SCE3035	16SCE3077	16SCF3019	16SCE3134	16SCE3176
16SCE3036	16SCE3078	16SCF3020	16SCE3135	16SCE3177
16SCE3037	16SCE3079	16SCF3021	16SCE3136	16SCE3178
16SCE3038	16SCE3080	16SCF3022	16SCE3137	16SCE3179
16SCE3039	16SCE3081	16SCF3023	16SCE3138	16SCE3180
16SCE3040	16SCE3082	16SCF3024	16SCE3139	16SCE3181
16SCE3041	16SCE3083	16SCF3025	16SCE3140	16SCE3182
16SCE3042	16SCE3084	16SCF3026	16SCE3141	16SCE3183
16SCE3043	16SCE3085	16SCF3027	16SCE3142	16SCE3184
16SCE3044	16SCE3086	16SCF3028	16SCE3143	16SCE3185
16SCE3045	16SCE3087	16SCF3029	16SCE3144	16SCE3186
16SCE3046	16SCE3088	16SCF3030	16SCE3145	16SCE3187
16SCE3047	16SCE3089	16SCF3031	16SCE3146	16SCE3188
16SCE3048	16SCE3090	16SCF3032	16SCE3147	16SCE3189
16SCE3049	16SCE3091	16SCF3033	16SCE3148	16SCE3190
16SCE3050	16SCE3092	16SCF3034	16SCE3149	16SCE3191
16SCE3051	16SCE3093	16SCF3035	16SCE3150	16SCE3192
16SCE3052	16SCE3094	16SCF3036	16SCE3151	16SCE3193
16SCE3053	16SCE3095	16SCF3037	16SCE3152	16SCE3194
16SCE3054	16SCE3096	16SCF3038	16SCE3153	16SCE3195
16SCE3055	16SCE3097	16SCF3039	16SCE3154	16SCE3196
16SCE3056	16SCE3098	16SCF3040	16SCE3155	16SCE3197
16SCE3057	16SCE3099	16SCF3041	16SCE3156	16SCE3198
16SCE3058	16SCF3000	16SCF3042	16SCE3157	16SCE3199
16SCE3059	16SCF3001	16SCF3043	16SCE3158	16SCF3100
16SCE3060	16SCF3002	16SCF3044	16SCE3159	16SCF3101
16SCE3061	16SCF3003	16SCF3045	16SCE3160	16SCF3102
16SCE3062	16SCF3004	16SCF3046	16SCE3161	16SCF3103
16SCE3063	16SCF3005	16SCF3047	16SCE3162	16SCF3104
16SCE3064	16SCF3006	16SCE3121	16SCE3163	16SCF3105
16SCE3065	16SCF3007	16SCE3122	16SCE3164	16SCF3106
16SCE3066	16SCF3008	16SCE3123	16SCE3165	16SCF3107
16SCE3067	16SCF3009	16SCE3124	16SCE3166	16SCF3108
16SCE3068	16SCF3010	16SCE3125	16SCE3167	16SCF3109
16SCE3069	16SCF3011	16SCE3126	16SCE3168	16SCF3110
16SCE3070	16SCF3012	16SCE3127	16SCE3169	16SCF3111
16SCE3071	16SCF3013	16SCE3128	16SCE3170	16SCF3112
16SCE3072	16SCF3014	16SCE3129	16SCE3171	16SCF3113
16SCE3073	16SCF3015	16SCE3130	16SCE3172	16SCF3114
16SCE3074	16SCF3016	16SCE3131	16SCE3173	16SCF3115
16SCE3075	16SCF3017	16SCE3132	16SCE3174	16SCF3116

16SCF3117	16SCE3227	16SCE3269	16SCF3211	16SCE3320
16SCF3118	16SCE3228	16SCE3270	16SCF3212	16SCE3321
16SCF3119	16SCE3229	16SCE3271	16SCF3213	16SCE3322
16SCF3120	16SCE3230	16SCE3272	16SCF3214	16SCE3323
16SCF3121	16SCE3231	16SCE3273	16SCF3215	16SCE3324
16SCF3122	16SCE3232	16SCE3274	16SCF3216	16SCE3325
16SCF3123	16SCE3233	16SCE3275	16SCF3217	16SCE3326
16SCF3124	16SCE3234	16SCE3276	16SCF3218	16SCE3327
16SCF3125	16SCE3235	16SCE3277	16SCF3219	16SCE3328
16SCF3126	16SCE3236	16SCE3278	16SCF3220	16SCE3329
16SCF3127	16SCE3237	16SCE3279	16SCF3221	16SCE3330
16SCF3128	16SCE3238	16SCE3280	16SCF3222	16SCE3331
16SCF3129	16SCE3239	16SCE3281	16SCF3223	16SCE3332
16SCF3130	16SCE3240	16SCE3282	16SCF3224	16SCE3333
16SCF3131	16SCE3241	16SCE3283	16SCF3225	16SCE3334
16SCF3132	16SCE3242	16SCE3284	16SCF3226	16SCE3335
16SCF3133	16SCE3243	16SCE3285	16SCF3227	16SCE3336
16SCF3134	16SCE3244	16SCE3286	16SCF3228	16SCE3337
16SCF3135	16SCE3245	16SCE3287	16SCF3229	16SCE3338
16SCF3136	16SCE3246	16SCE3288	16SCF3230	16SCE3339
16SCF3137	16SCE3247	16SCE3289	16SCF3231	16SCE3340
16SCF3138	16SCE3248	16SCE3290	16SCF3232	16SCE3341
16SCF3139	16SCE3249	16SCE3291	16SCF3233	16SCE3342
16SCF3140	16SCE3250	16SCE3292	16SCF3234	16SCE3343
16SCF3141	16SCE3251	16SCE3293	16SCF3235	16SCE3344
16SCF3142	16SCE3252	16SCE3294	16SCF3236	16SCE3345
16SCF3143	16SCE3253	16SCE3295	16SCF3237	16SCE3346
16SCF3144	16SCE3254	16SCE3296	16SCF3238	16SCE3347
16SCF3145	16SCE3255	16SCE3297	16SCF3239	16SCE3348
16SCF3146	16SCE3256	16SCE3298	16SCF3240	16SCE3349
16SCF3147	16SCE3257	16SCE3299	16SCF3241	16SCE3350
16SCE3216	16SCE3258	16SCF3200	16SCF3242	16SCE3351
16SCE3217	16SCE3259	16SCF3201	16SCF3243	16SCE3352
16SCE3218	16SCE3260	16SCF3202	16SCF3244	16SCE3353
16SCE3219	16SCE3261	16SCF3203	16SCF3245	16SCE3354
16SCE3220	16SCE3262	16SCF3204	16SCF3246	16SCE3355
16SCE3221	16SCE3263	16SCF3205	16SCF3247	16SCE3356
16SCE3222	16SCE3264	16SCF3206	16SCE3315	16SCE3357
16SCE3223	16SCE3265	16SCF3207	16SCE3316	16SCE3358
16SCE3224	16SCE3266	16SCF3208	16SCE3317	16SCE3359
16SCE3225	16SCE3267	16SCF3209	16SCE3318	16SCE3360
16SCE3226	16SCE3268	16SCF3210	16SCE3319	16SCE3361

16SCE3362	16SCF3304	16SCF3346	16SCE3454	16SCE3496
16SCE3363	16SCF3305	16SCF3347	16SCE3455	16SCE3497
16SCE3364	16SCF3306	16SCE3414	16SCE3456	16SCE3498
16SCE3365	16SCF3307	16SCE3415	16SCE3457	16SCE3499
16SCE3366	16SCF3308	16SCE3416	16SCE3458	16SCF3400
16SCE3367	16SCF3309	16SCE3417	16SCE3459	16SCF3401
16SCE3368	16SCF3310	16SCE3418	16SCE3460	16SCF3402
16SCE3369	16SCF3311	16SCE3419	16SCE3461	16SCF3403
16SCE3370	16SCF3312	16SCE3420	16SCE3462	16SCF3404
16SCE3371	16SCF3313	16SCE3421	16SCE3463	16SCF3405
16SCE3372	16SCF3314	16SCE3422	16SCE3464	16SCF3406
16SCE3373	16SCF3315	16SCE3423	16SCE3465	16SCF3407
16SCE3374	16SCF3316	16SCE3424	16SCE3466	16SCF3408
16SCE3375	16SCF3317	16SCE3425	16SCE3467	16SCF3409
16SCE3376	16SCF3318	16SCE3426	16SCE3468	16SCF3410
16SCE3377	16SCF3319	16SCE3427	16SCE3469	16SCF3411
16SCE3378	16SCF3320	16SCE3428	16SCE3470	16SCF3412
16SCE3379	16SCF3321	16SCE3429	16SCE3471	16SCF3413
16SCE3380	16SCF3322	16SCE3430	16SCE3472	16SCF3414
16SCE3381	16SCF3323	16SCE3431	16SCE3473	16SCF3415
16SCE3382	16SCF3324	16SCE3432	16SCE3474	16SCF3416
16SCE3383	16SCF3325	16SCE3433	16SCE3475	16SCF3417
16SCE3384	16SCF3326	16SCE3434	16SCE3476	16SCF3418
16SCE3385	16SCF3327	16SCE3435	16SCE3477	16SCF3419
16SCE3386	16SCF3328	16SCE3436	16SCE3478	16SCF3420
16SCE3387	16SCF3329	16SCE3437	16SCE3479	16SCF3421
16SCE3388	16SCF3330	16SCE3438	16SCE3480	16SCF3422
16SCE3389	16SCF3331	16SCE3439	16SCE3481	16SCF3423
16SCE3390	16SCF3332	16SCE3440	16SCE3482	16SCF3424
16SCE3391	16SCF3333	16SCE3441	16SCE3483	16SCF3425
16SCE3392	16SCF3334	16SCE3442	16SCE3484	16SCF3426
16SCE3393	16SCF3335	16SCE3443	16SCE3485	16SCF3427
16SCE3394	16SCF3336	16SCE3444	16SCE3486	16SCF3428
16SCE3395	16SCF3337	16SCE3445	16SCE3487	16SCF3429
16SCE3396	16SCF3338	16SCE3446	16SCE3488	16SCF3430
16SCE3397	16SCF3339	16SCE3447	16SCE3489	16SCF3431
16SCE3398	16SCF3340	16SCE3448	16SCE3490	16SCF3432
16SCE3399	16SCF3341	16SCE3449	16SCE3491	16SCF3433
16SCF3300	16SCF3342	16SCE3450	16SCE3492	16SCF3434
16SCF3301	16SCF3343	16SCE3451	16SCE3493	16SCF3435
16SCF3302	16SCF3344	16SCE3452	16SCE3494	16SCF3436
16SCF3303	16SCF3345	16SCE3453	16SCE3495	16SCF3437

16SCF3438	16SCE3544	16SCE3586	16SCF3528	16SCE3631
16SCF3439	16SCE3545	16SCE3587	16SCF3529	16SCE3632
16SCF3440	16SCE3546	16SCE3588	16SCF3530	16SCE3633
16SCF3441	16SCE3547	16SCE3589	16SCF3531	16SCE3634
16SCF3442	16SCE3548	16SCE3590	16SCF3532	16SCE3635
16SCF3443	16SCE3549	16SCE3591	16SCF3533	16SCE3636
16SCF3444	16SCE3550	16SCE3592	16SCF3534	16SCE3637
16SCF3445	16SCE3551	16SCE3593	16SCF3535	16SCE3638
16SCF3446	16SCE3552	16SCE3594	16SCF3536	16SCE3639
16SCF3447	16SCE3553	16SCE3595	16SCF3537	16SCE3640
16SCE3512	16SCE3554	16SCE3596	16SCF3538	16SCE3641
16SCE3513	16SCE3555	16SCE3597	16SCF3539	16SCE3642
16SCE3514	16SCE3556	16SCE3598	16SCF3540	16SCE3643
16SCE3515	16SCE3557	16SCE3599	16SCF3541	16SCE3644
16SCE3516	16SCE3558	16SCF3500	16SCF3542	16SCE3645
16SCE3517	16SCE3559	16SCF3501	16SCF3543	16SCE3646
16SCE3518	16SCE3560	16SCF3502	16SCF3544	16SCE3647
16SCE3519	16SCE3561	16SCF3503	16SCF3545	16SCE3648
16SCE3520	16SCE3562	16SCF3504	16SCF3546	16SCE3649
16SCE3521	16SCE3563	16SCF3505	16SCF3547	16SCE3650
16SCE3522	16SCE3564	16SCF3506	16SCE3609	16SCE3651
16SCE3523	16SCE3565	16SCF3507	16SCE3610	16SCE3652
16SCE3524	16SCE3566	16SCF3508	16SCE3611	16SCE3653
16SCE3525	16SCE3567	16SCF3509	16SCE3612	16SCE3654
16SCE3526	16SCE3568	16SCF3510	16SCE3613	16SCE3655
16SCE3527	16SCE3569	16SCF3511	16SCE3614	16SCE3656
16SCE3528	16SCE3570	16SCF3512	16SCE3615	16SCE3657
16SCE3529	16SCE3571	16SCF3513	16SCE3616	16SCE3658
16SCE3530	16SCE3572	16SCF3514	16SCE3617	16SCE3659
16SCE3531	16SCE3573	16SCF3515	16SCE3618	16SCE3660
16SCE3532	16SCE3574	16SCF3516	16SCE3619	16SCE3661
16SCE3533	16SCE3575	16SCF3517	16SCE3620	16SCE3662
16SCE3534	16SCE3576	16SCF3518	16SCE3621	16SCE3663
16SCE3535	16SCE3577	16SCF3519	16SCE3622	16SCE3664
16SCE3536	16SCE3578	16SCF3520	16SCE3623	16SCE3665
16SCE3537	16SCE3579	16SCF3521	16SCE3624	16SCE3666
16SCE3538	16SCE3580	16SCF3522	16SCE3625	16SCE3667
16SCE3539	16SCE3581	16SCF3523	16SCE3626	16SCE3668
16SCE3540	16SCE3582	16SCF3524	16SCE3627	16SCE3669
16SCE3541	16SCE3583	16SCF3525	16SCE3628	16SCE3670
16SCE3542	16SCE3584	16SCF3526	16SCE3629	16SCE3671
16SCE3543	16SCE3585	16SCF3527	16SCE3630	16SCE3672

16SCE3673	16SCF3615	16SCE3710	16SCE3752	16SCE3794
16SCE3674	16SCF3616	16SCE3711	16SCE3753	16SCE3795
16SCE3675	16SCF3617	16SCE3712	16SCE3754	16SCE3796
16SCE3676	16SCF3618	16SCE3713	16SCE3755	16SCE3797
16SCE3677	16SCF3619	16SCE3714	16SCE3756	16SCE3798
16SCE3678	16SCF3620	16SCE3715	16SCE3757	16SCE3799
16SCE3679	16SCF3621	16SCE3716	16SCE3758	16SCF3700
16SCE3680	16SCF3622	16SCE3717	16SCE3759	16SCF3701
16SCE3681	16SCF3623	16SCE3718	16SCE3760	16SCF3702
16SCE3682	16SCF3624	16SCE3719	16SCE3761	16SCF3703
16SCE3683	16SCF3625	16SCE3720	16SCE3762	16SCF3704
16SCE3684	16SCF3626	16SCE3721	16SCE3763	16SCF3705
16SCE3685	16SCF3627	16SCE3722	16SCE3764	16SCF3706
16SCE3686	16SCF3628	16SCE3723	16SCE3765	16SCF3707
16SCE3687	16SCF3629	16SCE3724	16SCE3766	16SCF3708
16SCE3688	16SCF3630	16SCE3725	16SCE3767	16SCF3709
16SCE3689	16SCF3631	16SCE3726	16SCE3768	16SCF3710
16SCE3690	16SCF3632	16SCE3727	16SCE3769	16SCF3711
16SCE3691	16SCF3633	16SCE3728	16SCE3770	16SCF3712
16SCE3692	16SCF3634	16SCE3729	16SCE3771	16SCF3713
16SCE3693	16SCF3635	16SCE3730	16SCE3772	16SCF3714
16SCE3694	16SCF3636	16SCE3731	16SCE3773	16SCF3715
16SCE3695	16SCF3637	16SCE3732	16SCE3774	16SCF3716
16SCE3696	16SCF3638	16SCE3733	16SCE3775	16SCF3717
16SCE3697	16SCF3639	16SCE3734	16SCE3776	16SCF3718
16SCE3698	16SCF3640	16SCE3735	16SCE3777	16SCF3719
16SCE3699	16SCF3641	16SCE3736	16SCE3778	16SCF3720
16SCF3600	16SCF3642	16SCE3737	16SCE3779	16SCF3721
16SCF3601	16SCF3643	16SCE3738	16SCE3780	16SCF3722
16SCF3602	16SCF3644	16SCE3739	16SCE3781	16SCF3723
16SCF3603	16SCF3645	16SCE3740	16SCE3782	16SCF3724
16SCF3604	16SCF3646	16SCE3741	16SCE3783	16SCF3725
16SCF3605	16SCF3647	16SCE3742	16SCE3784	16SCF3726
16SCF3606	16SCE3701	16SCE3743	16SCE3785	16SCF3727
16SCF3607	16SCE3702	16SCE3744	16SCE3786	16SCF3728
16SCF3608	16SCE3703	16SCE3745	16SCE3787	16SCF3729
16SCF3609	16SCE3704	16SCE3746	16SCE3788	16SCF3730
16SCF3610	16SCE3705	16SCE3747	16SCE3789	16SCF3731
16SCF3611	16SCE3706	16SCE3748	16SCE3790	16SCF3732
16SCF3612	16SCE3707	16SCE3749	16SCE3791	16SCF3733
16SCF3613	16SCE3708	16SCE3750	16SCE3792	16SCF3734
16SCF3614	16SCE3709	16SCE3751	16SCE3793	16SCF3735

16SCF3736	16SCE3831	16SCE3873	16SCF3815	16SCE3910
16SCF3737	16SCE3832	16SCE3874	16SCF3816	16SCE3911
16SCF3738	16SCE3833	16SCE3875	16SCF3817	16SCE3912
16SCF3739	16SCE3834	16SCE3876	16SCF3818	16SCE3913
16SCF3740	16SCE3835	16SCE3877	16SCF3819	16SCE3914
16SCF3741	16SCE3836	16SCE3878	16SCF3820	16SCE3915
16SCF3742	16SCE3837	16SCE3879	16SCF3821	16SCE3916
16SCF3743	16SCE3838	16SCE3880	16SCF3822	16SCE3917
16SCF3744	16SCE3839	16SCE3881	16SCF3823	16SCE3918
16SCF3745	16SCE3840	16SCE3882	16SCF3824	16SCE3919
16SCF3746	16SCE3841	16SCE3883	16SCF3825	16SCE3920
16SCF3747	16SCE3842	16SCE3884	16SCF3826	16SCE3921
16SCE3801	16SCE3843	16SCE3885	16SCF3827	16SCE3922
16SCE3802	16SCE3844	16SCE3886	16SCF3828	16SCE3923
16SCE3803	16SCE3845	16SCE3887	16SCF3829	16SCE3924
16SCE3804	16SCE3846	16SCE3888	16SCF3830	16SCE3925
16SCE3805	16SCE3847	16SCE3889	16SCF3831	16SCE3926
16SCE3806	16SCE3848	16SCE3890	16SCF3832	16SCE3927
16SCE3807	16SCE3849	16SCE3891	16SCF3833	16SCE3928
16SCE3808	16SCE3850	16SCE3892	16SCF3834	16SCE3929
16SCE3809	16SCE3851	16SCE3893	16SCF3835	16SCE3930
16SCE3810	16SCE3852	16SCE3894	16SCF3836	16SCE3931
16SCE3811	16SCE3853	16SCE3895	16SCF3837	16SCE3932
16SCE3812	16SCE3854	16SCE3896	16SCF3838	16SCE3933
16SCE3813	16SCE3855	16SCE3897	16SCF3839	16SCE3934
16SCE3814	16SCE3856	16SCE3898	16SCF3840	16SCE3935
16SCE3815	16SCE3857	16SCE3899	16SCF3841	16SCE3936
16SCE3816	16SCE3858	16SCF3800	16SCF3842	16SCE3937
16SCE3817	16SCE3859	16SCF3801	16SCF3843	16SCE3938
16SCE3818	16SCE3860	16SCF3802	16SCF3844	16SCE3939
16SCE3819	16SCE3861	16SCF3803	16SCF3845	16SCE3940
16SCE3820	16SCE3862	16SCF3804	16SCF3846	16SCE3941
16SCE3821	16SCE3863	16SCF3805	16SCF3847	16SCE3942
16SCE3822	16SCE3864	16SCF3806	16SCE3901	16SCE3943
16SCE3823	16SCE3865	16SCF3807	16SCE3902	16SCE3944
16SCE3824	16SCE3866	16SCF3808	16SCE3903	16SCE3945
16SCE3825	16SCE3867	16SCF3809	16SCE3904	16SCE3946
16SCE3826	16SCE3868	16SCF3810	16SCE3905	16SCE3947
16SCE3827	16SCE3869	16SCF3811	16SCE3906	16SCE3948
16SCE3828	16SCE3870	16SCF3812	16SCE3907	16SCE3949
16SCE3829	16SCE3871	16SCF3813	16SCE3908	16SCE3950
16SCE3830	16SCE3872	16SCF3814	16SCE3909	16SCE3951

16SCE3952	16SCE3994	16SCF3936	16SCE4031	16SCE4073
16SCE3953	16SCE3995	16SCF3937	16SCE4032	16SCE4074
16SCE3954	16SCE3996	16SCF3938	16SCE4033	16SCE4075
16SCE3955	16SCE3997	16SCF3939	16SCE4034	16SCE4076
16SCE3956	16SCE3998	16SCF3940	16SCE4035	16SCE4077
16SCE3957	16SCE3999	16SCF3941	16SCE4036	16SCE4078
16SCE3958	16SCF3900	16SCF3942	16SCE4037	16SCE4079
16SCE3959	16SCF3901	16SCF3943	16SCE4038	16SCE4080
16SCE3960	16SCF3902	16SCF3944	16SCE4039	16SCE4081
16SCE3961	16SCF3903	16SCF3945	16SCE4040	16SCE4082
16SCE3962	16SCF3904	16SCF3946	16SCE4041	16SCE4083
16SCE3963	16SCF3905	16SCF3947	16SCE4042	16SCE4084
16SCE3964	16SCF3906	16SCE4001	16SCE4043	16SCE4085
16SCE3965	16SCF3907	16SCE4002	16SCE4044	16SCE4086
16SCE3966	16SCF3908	16SCE4003	16SCE4045	16SCE4087
16SCE3967	16SCF3909	16SCE4004	16SCE4046	16SCE4088
16SCE3968	16SCF3910	16SCE4005	16SCE4047	16SCE4089
16SCE3969	16SCF3911	16SCE4006	16SCE4048	16SCE4090
16SCE3970	16SCF3912	16SCE4007	16SCE4049	16SCE4091
16SCE3971	16SCF3913	16SCE4008	16SCE4050	16SCE4092
16SCE3972	16SCF3914	16SCE4009	16SCE4051	16SCE4093
16SCE3973	16SCF3915	16SCE4010	16SCE4052	16SCE4094
16SCE3974	16SCF3916	16SCE4011	16SCE4053	16SCE4095
16SCE3975	16SCF3917	16SCE4012	16SCE4054	16SCE4096
16SCE3976	16SCF3918	16SCE4013	16SCE4055	16SCE4097
16SCE3977	16SCF3919	16SCE4014	16SCE4056	16SCE4098
16SCE3978	16SCF3920	16SCE4015	16SCE4057	16SCE4099
16SCE3979	16SCF3921	16SCE4016	16SCE4058	16SCF4000
16SCE3980	16SCF3922	16SCE4017	16SCE4059	16SCF4001
16SCE3981	16SCF3923	16SCE4018	16SCE4060	16SCF4002
16SCE3982	16SCF3924	16SCE4019	16SCE4061	16SCF4003
16SCE3983	16SCF3925	16SCE4020	16SCE4062	16SCF4004
16SCE3984	16SCF3926	16SCE4021	16SCE4063	16SCF4005
16SCE3985	16SCF3927	16SCE4022	16SCE4064	16SCF4006
16SCE3986	16SCF3928	16SCE4023	16SCE4065	16SCF4007
16SCE3987	16SCF3929	16SCE4024	16SCE4066	16SCF4008
16SCE3988	16SCF3930	16SCE4025	16SCE4067	16SCF4009
16SCE3989	16SCF3931	16SCE4026	16SCE4068	16SCF4010
16SCE3990	16SCF3932	16SCE4027	16SCE4069	16SCF4011
16SCE3991	16SCF3933	16SCE4028	16SCE4070	16SCF4012
16SCE3992	16SCF3934	16SCE4029	16SCE4071	16SCF4013
16SCE3993	16SCF3935	16SCE4030	16SCE4072	16SCF4014

16SCF4015	16SCE4111	16SCE4153	16SCE4195	16SCF4137
16SCF4016	16SCE4112	16SCE4154	16SCE4196	16SCF4138
16SCF4017	16SCE4113	16SCE4155	16SCE4197	16SCF4139
16SCF4018	16SCE4114	16SCE4156	16SCE4198	16SCF4140
16SCF4019	16SCE4115	16SCE4157	16SCE4199	16SCF4141
16SCF4020	16SCE4116	16SCE4158	16SCF4100	16SCF4142
16SCF4021	16SCE4117	16SCE4159	16SCF4101	16SCF4143
16SCF4022	16SCE4118	16SCE4160	16SCF4102	16SCF4144
16SCF4023	16SCE4119	16SCE4161	16SCF4103	16SCF4145
16SCF4024	16SCE4120	16SCE4162	16SCF4104	16SCF4146
16SCF4025	16SCE4121	16SCE4163	16SCF4105	16SCE4201
16SCF4026	16SCE4122	16SCE4164	16SCF4106	16SCE4202
16SCF4027	16SCE4123	16SCE4165	16SCF4107	16SCE4203
16SCF4028	16SCE4124	16SCE4166	16SCF4108	16SCE4204
16SCF4029	16SCE4125	16SCE4167	16SCF4109	16SCE4205
16SCF4030	16SCE4126	16SCE4168	16SCF4110	16SCE4206
16SCF4031	16SCE4127	16SCE4169	16SCF4111	16SCE4207
16SCF4032	16SCE4128	16SCE4170	16SCF4112	16SCE4208
16SCF4033	16SCE4129	16SCE4171	16SCF4113	16SCE4209
16SCF4034	16SCE4130	16SCE4172	16SCF4114	16SCE4210
16SCF4035	16SCE4131	16SCE4173	16SCF4115	16SCE4211
16SCF4036	16SCE4132	16SCE4174	16SCF4116	16SCE4212
16SCF4037	16SCE4133	16SCE4175	16SCF4117	16SCE4213
16SCF4038	16SCE4134	16SCE4176	16SCF4118	16SCE4214
16SCF4039	16SCE4135	16SCE4177	16SCF4119	16SCE4215
16SCF4040	16SCE4136	16SCE4178	16SCF4120	16SCE4216
16SCF4041	16SCE4137	16SCE4179	16SCF4121	16SCE4217
16SCF4042	16SCE4138	16SCE4180	16SCF4122	16SCE4218
16SCF4043	16SCE4139	16SCE4181	16SCF4123	16SCE4219
16SCF4044	16SCE4140	16SCE4182	16SCF4124	16SCE4220
16SCF4045	16SCE4141	16SCE4183	16SCF4125	16SCE4221
16SCF4046	16SCE4142	16SCE4184	16SCF4126	16SCE4222
16SCE4101	16SCE4143	16SCE4185	16SCF4127	16SCE4223
16SCE4102	16SCE4144	16SCE4186	16SCF4128	16SCE4224
16SCE4103	16SCE4145	16SCE4187	16SCF4129	16SCE4225
16SCE4104	16SCE4146	16SCE4188	16SCF4130	16SCE4226
16SCE4105	16SCE4147	16SCE4189	16SCF4131	16SCE4227
16SCE4106	16SCE4148	16SCE4190	16SCF4132	16SCE4228
16SCE4107	16SCE4149	16SCE4191	16SCF4133	16SCE4229
16SCE4108	16SCE4150	16SCE4192	16SCF4134	16SCE4230
16SCE4109	16SCE4151	16SCE4193	16SCF4135	16SCE4231
16SCE4110	16SCE4152	16SCE4194	16SCF4136	16SCE4232

16SCE4233	16SCE4275	16SCF4217	16SCE4313	16SCE4355
16SCE4234	16SCE4276	16SCF4218	16SCE4314	16SCE4356
16SCE4235	16SCE4277	16SCF4219	16SCE4315	16SCE4357
16SCE4236	16SCE4278	16SCF4220	16SCE4316	16SCE4358
16SCE4237	16SCE4279	16SCF4221	16SCE4317	16SCE4359
16SCE4238	16SCE4280	16SCF4222	16SCE4318	16SCE4360
16SCE4239	16SCE4281	16SCF4223	16SCE4319	16SCE4361
16SCE4240	16SCE4282	16SCF4224	16SCE4320	16SCE4362
16SCE4241	16SCE4283	16SCF4225	16SCE4321	16SCE4363
16SCE4242	16SCE4284	16SCF4226	16SCE4322	16SCE4364
16SCE4243	16SCE4285	16SCF4227	16SCE4323	16SCE4365
16SCE4244	16SCE4286	16SCF4228	16SCE4324	16SCE4366
16SCE4245	16SCE4287	16SCF4229	16SCE4325	16SCE4367
16SCE4246	16SCE4288	16SCF4230	16SCE4326	16SCE4368
16SCE4247	16SCE4289	16SCF4231	16SCE4327	16SCE4369
16SCE4248	16SCE4290	16SCF4232	16SCE4328	16SCE4370
16SCE4249	16SCE4291	16SCF4233	16SCE4329	16SCE4371
16SCE4250	16SCE4292	16SCF4234	16SCE4330	16SCE4372
16SCE4251	16SCE4293	16SCF4235	16SCE4331	16SCE4373
16SCE4252	16SCE4294	16SCF4236	16SCE4332	16SCE4374
16SCE4253	16SCE4295	16SCF4237	16SCE4333	16SCE4375
16SCE4254	16SCE4296	16SCF4238	16SCE4334	16SCE4376
16SCE4255	16SCE4297	16SCF4239	16SCE4335	16SCE4377
16SCE4256	16SCE4298	16SCF4240	16SCE4336	16SCE4378
16SCE4257	16SCE4299	16SCF4241	16SCE4337	16SCE4379
16SCE4258	16SCF4200	16SCF4242	16SCE4338	16SCE4380
16SCE4259	16SCF4201	16SCF4243	16SCE4339	16SCE4381
16SCE4260	16SCF4202	16SCF4244	16SCE4340	16SCE4382
16SCE4261	16SCF4203	16SCF4245	16SCE4341	16SCE4383
16SCE4262	16SCF4204	16SCF4246	16SCE4342	16SCE4384
16SCE4263	16SCF4205	16SCE4301	16SCE4343	16SCE4385
16SCE4264	16SCF4206	16SCE4302	16SCE4344	16SCE4386
16SCE4265	16SCF4207	16SCE4303	16SCE4345	16SCE4387
16SCE4266	16SCF4208	16SCE4304	16SCE4346	16SCE4388
16SCE4267	16SCF4209	16SCE4305	16SCE4347	16SCE4389
16SCE4268	16SCF4210	16SCE4306	16SCE4348	16SCE4390
16SCE4269	16SCF4211	16SCE4307	16SCE4349	16SCE4391
16SCE4270	16SCF4212	16SCE4308	16SCE4350	16SCE4392
16SCE4271	16SCF4213	16SCE4309	16SCE4351	16SCE4393
16SCE4272	16SCF4214	16SCE4310	16SCE4352	16SCE4394
16SCE4273	16SCF4215	16SCE4311	16SCE4353	16SCE4395
16SCE4274	16SCF4216	16SCE4312	16SCE4354	16SCE4396

16SCE4397	16SCF4339	16SCE4436	16SCE4478	16SCF4420
16SCE4398	16SCF4340	16SCE4437	16SCE4479	16SCF4421
16SCE4399	16SCF4341	16SCE4438	16SCE4480	16SCF4422
16SCF4300	16SCF4342	16SCE4439	16SCE4481	16SCF4423
16SCF4301	16SCF4343	16SCE4440	16SCE4482	16SCF4424
16SCF4302	16SCF4344	16SCE4441	16SCE4483	16SCF4425
16SCF4303	16SCF4345	16SCE4442	16SCE4484	16SCF4426
16SCF4304	16SCF4346	16SCE4443	16SCE4485	16SCF4427
16SCF4305	16SCE4402	16SCE4444	16SCE4486	16SCF4428
16SCF4306	16SCE4403	16SCE4445	16SCE4487	16SCF4429
16SCF4307	16SCE4404	16SCE4446	16SCE4488	16SCF4430
16SCF4308	16SCE4405	16SCE4447	16SCE4489	16SCF4431
16SCF4309	16SCE4406	16SCE4448	16SCE4490	16SCF4432
16SCF4310	16SCE4407	16SCE4449	16SCE4491	16SCF4433
16SCF4311	16SCE4408	16SCE4450	16SCE4492	16SCF4434
16SCF4312	16SCE4409	16SCE4451	16SCE4493	16SCF4435
16SCF4313	16SCE4410	16SCE4452	16SCE4494	16SCF4436
16SCF4314	16SCE4411	16SCE4453	16SCE4495	16SCF4437
16SCF4315	16SCE4412	16SCE4454	16SCE4496	16SCF4438
16SCF4316	16SCE4413	16SCE4455	16SCE4497	16SCF4439
16SCF4317	16SCE4414	16SCE4456	16SCE4498	16SCF4440
16SCF4318	16SCE4415	16SCE4457	16SCE4499	16SCF4441
16SCF4319	16SCE4416	16SCE4458	16SCF4400	16SCF4442
16SCF4320	16SCE4417	16SCE4459	16SCF4401	16SCF4443
16SCF4321	16SCE4418	16SCE4460	16SCF4402	16SCF4444
16SCF4322	16SCE4419	16SCE4461	16SCF4403	16SCF4445
16SCF4323	16SCE4420	16SCE4462	16SCF4404	16SCF4446
16SCF4324	16SCE4421	16SCE4463	16SCF4405	16SCE4505
16SCF4325	16SCE4422	16SCE4464	16SCF4406	16SCE4506
16SCF4326	16SCE4423	16SCE4465	16SCF4407	16SCE4507
16SCF4327	16SCE4424	16SCE4466	16SCF4408	16SCE4508
16SCF4328	16SCE4425	16SCE4467	16SCF4409	16SCE4509
16SCF4329	16SCE4426	16SCE4468	16SCF4410	16SCE4510
16SCF4330	16SCE4427	16SCE4469	16SCF4411	16SCE4511
16SCF4331	16SCE4428	16SCE4470	16SCF4412	16SCE4512
16SCF4332	16SCE4429	16SCE4471	16SCF4413	16SCE4513
16SCF4333	16SCE4430	16SCE4472	16SCF4414	16SCE4514
16SCF4334	16SCE4431	16SCE4473	16SCF4415	16SCE4515
16SCF4335	16SCE4432	16SCE4474	16SCF4416	16SCE4516
16SCF4336	16SCE4433	16SCE4475	16SCF4417	16SCE4517
16SCF4337	16SCE4434	16SCE4476	16SCF4418	16SCE4518
16SCF4338	16SCE4435	16SCE4477	16SCF4419	16SCE4519

16SCE4520	16SCE4562	16SCF4504	16SCF4546	16SCE4648
16SCE4521	16SCE4563	16SCF4505	16SCE4607	16SCE4649
16SCE4522	16SCE4564	16SCF4506	16SCE4608	16SCE4650
16SCE4523	16SCE4565	16SCF4507	16SCE4609	16SCE4651
16SCE4524	16SCE4566	16SCF4508	16SCE4610	16SCE4652
16SCE4525	16SCE4567	16SCF4509	16SCE4611	16SCE4653
16SCE4526	16SCE4568	16SCF4510	16SCE4612	16SCE4654
16SCE4527	16SCE4569	16SCF4511	16SCE4613	16SCE4655
16SCE4528	16SCE4570	16SCF4512	16SCE4614	16SCE4656
16SCE4529	16SCE4571	16SCF4513	16SCE4615	16SCE4657
16SCE4530	16SCE4572	16SCF4514	16SCE4616	16SCE4658
16SCE4531	16SCE4573	16SCF4515	16SCE4617	16SCE4659
16SCE4532	16SCE4574	16SCF4516	16SCE4618	16SCE4660
16SCE4533	16SCE4575	16SCF4517	16SCE4619	16SCE4661
16SCE4534	16SCE4576	16SCF4518	16SCE4620	16SCE4662
16SCE4535	16SCE4577	16SCF4519	16SCE4621	16SCE4663
16SCE4536	16SCE4578	16SCF4520	16SCE4622	16SCE4664
16SCE4537	16SCE4579	16SCF4521	16SCE4623	16SCE4665
16SCE4538	16SCE4580	16SCF4522	16SCE4624	16SCE4666
16SCE4539	16SCE4581	16SCF4523	16SCE4625	16SCE4667
16SCE4540	16SCE4582	16SCF4524	16SCE4626	16SCE4668
16SCE4541	16SCE4583	16SCF4525	16SCE4627	16SCE4669
16SCE4542	16SCE4584	16SCF4526	16SCE4628	16SCE4670
16SCE4543	16SCE4585	16SCF4527	16SCE4629	16SCE4671
16SCE4544	16SCE4586	16SCF4528	16SCE4630	16SCE4672
16SCE4545	16SCE4587	16SCF4529	16SCE4631	16SCE4673
16SCE4546	16SCE4588	16SCF4530	16SCE4632	16SCE4674
16SCE4547	16SCE4589	16SCF4531	16SCE4633	16SCE4675
16SCE4548	16SCE4590	16SCF4532	16SCE4634	16SCE4676
16SCE4549	16SCE4591	16SCF4533	16SCE4635	16SCE4677
16SCE4550	16SCE4592	16SCF4534	16SCE4636	16SCE4678
16SCE4551	16SCE4593	16SCF4535	16SCE4637	16SCE4679
16SCE4552	16SCE4594	16SCF4536	16SCE4638	16SCE4680
16SCE4553	16SCE4595	16SCF4537	16SCE4639	16SCE4681
16SCE4554	16SCE4596	16SCF4538	16SCE4640	16SCE4682
16SCE4555	16SCE4597	16SCF4539	16SCE4641	16SCE4683
16SCE4556	16SCE4598	16SCF4540	16SCE4642	16SCE4684
16SCE4557	16SCE4599	16SCF4541	16SCE4643	16SCE4685
16SCE4558	16SCF4500	16SCF4542	16SCE4644	16SCE4686
16SCE4559	16SCF4501	16SCF4543	16SCE4645	16SCE4687
16SCE4560	16SCF4502	16SCF4544	16SCE4646	16SCE4688
16SCE4561	16SCF4503	16SCF4545	16SCE4647	16SCE4689

16SCE4690	16SCF4632	16SCE4736	16SCE4778	16SCF4720
16SCE4691	16SCF4633	16SCE4737	16SCE4779	16SCF4721
16SCE4692	16SCF4634	16SCE4738	16SCE4780	16SCF4722
16SCE4693	16SCF4635	16SCE4739	16SCE4781	16SCF4723
16SCE4694	16SCF4636	16SCE4740	16SCE4782	16SCF4724
16SCE4695	16SCF4637	16SCE4741	16SCE4783	16SCF4725
16SCE4696	16SCF4638	16SCE4742	16SCE4784	16SCF4726
16SCE4697	16SCF4639	16SCE4743	16SCE4785	16SCF4727
16SCE4698	16SCF4640	16SCE4744	16SCE4786	16SCF4728
16SCE4699	16SCF4641	16SCE4745	16SCE4787	16SCF4729
16SCF4600	16SCF4642	16SCE4746	16SCE4788	16SCF4730
16SCF4601	16SCF4643	16SCE4747	16SCE4789	16SCF4731
16SCF4602	16SCF4644	16SCE4748	16SCE4790	16SCF4732
16SCF4603	16SCF4645	16SCE4749	16SCE4791	16SCF4733
16SCF4604	16SCF4646	16SCE4750	16SCE4792	16SCF4734
16SCF4605	16SCE4709	16SCE4751	16SCE4793	16SCF4735
16SCF4606	16SCE4710	16SCE4752	16SCE4794	16SCF4736
16SCF4607	16SCE4711	16SCE4753	16SCE4795	16SCF4737
16SCF4608	16SCE4712	16SCE4754	16SCE4796	16SCF4738
16SCF4609	16SCE4713	16SCE4755	16SCE4797	16SCF4739
16SCF4610	16SCE4714	16SCE4756	16SCE4798	16SCF4740
16SCF4611	16SCE4715	16SCE4757	16SCE4799	16SCF4741
16SCF4612	16SCE4716	16SCE4758	16SCF4700	16SCF4742
16SCF4613	16SCE4717	16SCE4759	16SCF4701	16SCF4743
16SCF4614	16SCE4718	16SCE4760	16SCF4702	16SCF4744
16SCF4615	16SCE4719	16SCE4761	16SCF4703	16SCF4745
16SCF4616	16SCE4720	16SCE4762	16SCF4704	16SCF4746
16SCF4617	16SCE4721	16SCE4763	16SCF4705	16SCE4808
16SCF4618	16SCE4722	16SCE4764	16SCF4706	16SCE4809
16SCF4619	16SCE4723	16SCE4765	16SCF4707	16SCE4810
16SCF4620	16SCE4724	16SCE4766	16SCF4708	16SCE4811
16SCF4621	16SCE4725	16SCE4767	16SCF4709	16SCE4812
16SCF4622	16SCE4726	16SCE4768	16SCF4710	16SCE4813
16SCF4623	16SCE4727	16SCE4769	16SCF4711	16SCE4814
16SCF4624	16SCE4728	16SCE4770	16SCF4712	16SCE4815
16SCF4625	16SCE4729	16SCE4771	16SCF4713	16SCE4816
16SCF4626	16SCE4730	16SCE4772	16SCF4714	16SCE4817
16SCF4627	16SCE4731	16SCE4773	16SCF4715	16SCE4818
16SCF4628	16SCE4732	16SCE4774	16SCF4716	16SCE4819
16SCF4629	16SCE4733	16SCE4775	16SCF4717	16SCE4820
16SCF4630	16SCE4734	16SCE4776	16SCF4718	16SCE4821
16SCF4631	16SCE4735	16SCE4777	16SCF4719	16SCE4822

16SCE4823	16SCE4865	16SCF4807	16SCE4908	16SCE4950
16SCE4824	16SCE4866	16SCF4808	16SCE4909	16SCE4951
16SCE4825	16SCE4867	16SCF4809	16SCE4910	16SCE4952
16SCE4826	16SCE4868	16SCF4810	16SCE4911	16SCE4953
16SCE4827	16SCE4869	16SCF4811	16SCE4912	16SCE4954
16SCE4828	16SCE4870	16SCF4812	16SCE4913	16SCE4955
16SCE4829	16SCE4871	16SCF4813	16SCE4914	16SCE4956
16SCE4830	16SCE4872	16SCF4814	16SCE4915	16SCE4957
16SCE4831	16SCE4873	16SCF4815	16SCE4916	16SCE4958
16SCE4832	16SCE4874	16SCF4816	16SCE4917	16SCE4959
16SCE4833	16SCE4875	16SCF4817	16SCE4918	16SCE4960
16SCE4834	16SCE4876	16SCF4818	16SCE4919	16SCE4961
16SCE4835	16SCE4877	16SCF4819	16SCE4920	16SCE4962
16SCE4836	16SCE4878	16SCF4820	16SCE4921	16SCE4963
16SCE4837	16SCE4879	16SCF4821	16SCE4922	16SCE4964
16SCE4838	16SCE4880	16SCF4822	16SCE4923	16SCE4965
16SCE4839	16SCE4881	16SCF4823	16SCE4924	16SCE4966
16SCE4840	16SCE4882	16SCF4824	16SCE4925	16SCE4967
16SCE4841	16SCE4883	16SCF4825	16SCE4926	16SCE4968
16SCE4842	16SCE4884	16SCF4826	16SCE4927	16SCE4969
16SCE4843	16SCE4885	16SCF4827	16SCE4928	16SCE4970
16SCE4844	16SCE4886	16SCF4828	16SCE4929	16SCE4971
16SCE4845	16SCE4887	16SCF4829	16SCE4930	16SCE4972
16SCE4846	16SCE4888	16SCF4830	16SCE4931	16SCE4973
16SCE4847	16SCE4889	16SCF4831	16SCE4932	16SCE4974
16SCE4848	16SCE4890	16SCF4832	16SCE4933	16SCE4975
16SCE4849	16SCE4891	16SCF4833	16SCE4934	16SCE4976
16SCE4850	16SCE4892	16SCF4834	16SCE4935	16SCE4977
16SCE4851	16SCE4893	16SCF4835	16SCE4936	16SCE4978
16SCE4852	16SCE4894	16SCF4836	16SCE4937	16SCE4979
16SCE4853	16SCE4895	16SCF4837	16SCE4938	16SCE4980
16SCE4854	16SCE4896	16SCF4838	16SCE4939	16SCE4981
16SCE4855	16SCE4897	16SCF4839	16SCE4940	16SCE4982
16SCE4856	16SCE4898	16SCF4840	16SCE4941	16SCE4983
16SCE4857	16SCE4899	16SCF4841	16SCE4942	16SCE4984
16SCE4858	16SCF4800	16SCF4842	16SCE4943	16SCE4985
16SCE4859	16SCF4801	16SCF4843	16SCE4944	16SCE4986
16SCE4860	16SCF4802	16SCF4844	16SCE4945	16SCE4987
16SCE4861	16SCF4803	16SCF4845	16SCE4946	16SCE4988
16SCE4862	16SCF4804	16SCF4846	16SCE4947	16SCE4989
16SCE4863	16SCF4805	16SCE4906	16SCE4948	16SCE4990
16SCE4864	16SCF4806	16SCE4907	16SCE4949	16SCE4991

16SCE4992	16SCF4934	16SCE5034	16SCE5076	16SCF5018
16SCE4993	16SCF4935	16SCE5035	16SCE5077	16SCF5019
16SCE4994	16SCF4936	16SCE5036	16SCE5078	16SCF5020
16SCE4995	16SCF4937	16SCE5037	16SCE5079	16SCF5021
16SCE4996	16SCF4938	16SCE5038	16SCE5080	16SCF5022
16SCE4997	16SCF4939	16SCE5039	16SCE5081	16SCF5023
16SCE4998	16SCF4940	16SCE5040	16SCE5082	16SCF5024
16SCE4999	16SCF4941	16SCE5041	16SCE5083	16SCF5025
16SCF4900	16SCF4942	16SCE5042	16SCE5084	16SCF5026
16SCF4901	16SCF4943	16SCE5043	16SCE5085	16SCF5027
16SCF4902	16SCF4944	16SCE5044	16SCE5086	16SCF5028
16SCF4903	16SCF4945	16SCE5045	16SCE5087	16SCF5029
16SCF4904	16SCF4946	16SCE5046	16SCE5088	16SCF5030
16SCF4905	16SCE5005	16SCE5047	16SCE5089	16SCF5031
16SCF4906	16SCE5006	16SCE5048	16SCE5090	16SCF5032
16SCF4907	16SCE5007	16SCE5049	16SCE5091	16SCF5033
16SCF4908	16SCE5008	16SCE5050	16SCE5092	16SCF5034
16SCF4909	16SCE5009	16SCE5051	16SCE5093	16SCF5035
16SCF4910	16SCE5010	16SCE5052	16SCE5094	16SCF5036
16SCF4911	16SCE5011	16SCE5053	16SCE5095	16SCF5037
16SCF4912	16SCE5012	16SCE5054	16SCE5096	16SCF5038
16SCF4913	16SCE5013	16SCE5055	16SCE5097	16SCF5039
16SCF4914	16SCE5014	16SCE5056	16SCE5098	16SCF5040
16SCF4915	16SCE5015	16SCE5057	16SCE5099	16SCF5041
16SCF4916	16SCE5016	16SCE5058	16SCF5000	16SCF5042
16SCF4917	16SCE5017	16SCE5059	16SCF5001	16SCF5043
16SCF4918	16SCE5018	16SCE5060	16SCF5002	16SCF5044
16SCF4919	16SCE5019	16SCE5061	16SCF5003	16SCF5045
16SCF4920	16SCE5020	16SCE5062	16SCF5004	16SCF5046
16SCF4921	16SCE5021	16SCE5063	16SCF5005	16SCE5104
16SCF4922	16SCE5022	16SCE5064	16SCF5006	16SCE5105
16SCF4923	16SCE5023	16SCE5065	16SCF5007	16SCE5106
16SCF4924	16SCE5024	16SCE5066	16SCF5008	16SCE5107
16SCF4925	16SCE5025	16SCE5067	16SCF5009	16SCE5108
16SCF4926	16SCE5026	16SCE5068	16SCF5010	16SCE5109
16SCF4927	16SCE5027	16SCE5069	16SCF5011	16SCE5110
16SCF4928	16SCE5028	16SCE5070	16SCF5012	16SCE5111
16SCF4929	16SCE5029	16SCE5071	16SCF5013	16SCE5112
16SCF4930	16SCE5030	16SCE5072	16SCF5014	16SCE5113
16SCF4931	16SCE5031	16SCE5073	16SCF5015	16SCE5114
16SCF4932	16SCE5032	16SCE5074	16SCF5016	16SCE5115
16SCF4933	16SCE5033	16SCE5075	16SCF5017	16SCE5116

16SCE5117	16SCE5159	16SCF5101	16SCF5143	16SCE5241
16SCE5118	16SCE5160	16SCF5102	16SCF5144	16SCE5242
16SCE5119	16SCE5161	16SCF5103	16SCF5145	16SCE5243
16SCE5120	16SCE5162	16SCF5104	16SCF5146	16SCE5244
16SCE5121	16SCE5163	16SCF5105	16SCF5147	16SCE5245
16SCE5122	16SCE5164	16SCF5106	16SCE5204	16SCE5246
16SCE5123	16SCE5165	16SCF5107	16SCE5205	16SCE5247
16SCE5124	16SCE5166	16SCF5108	16SCE5206	16SCE5248
16SCE5125	16SCE5167	16SCF5109	16SCE5207	16SCE5249
16SCE5126	16SCE5168	16SCF5110	16SCE5208	16SCE5250
16SCE5127	16SCE5169	16SCF5111	16SCE5209	16SCE5251
16SCE5128	16SCE5170	16SCF5112	16SCE5210	16SCE5252
16SCE5129	16SCE5171	16SCF5113	16SCE5211	16SCE5253
16SCE5130	16SCE5172	16SCF5114	16SCE5212	16SCE5254
16SCE5131	16SCE5173	16SCF5115	16SCE5213	16SCE5255
16SCE5132	16SCE5174	16SCF5116	16SCE5214	16SCE5256
16SCE5133	16SCE5175	16SCF5117	16SCE5215	16SCE5257
16SCE5134	16SCE5176	16SCF5118	16SCE5216	16SCE5258
16SCE5135	16SCE5177	16SCF5119	16SCE5217	16SCE5259
16SCE5136	16SCE5178	16SCF5120	16SCE5218	16SCE5260
16SCE5137	16SCE5179	16SCF5121	16SCE5219	16SCE5261
16SCE5138	16SCE5180	16SCF5122	16SCE5220	16SCE5262
16SCE5139	16SCE5181	16SCF5123	16SCE5221	16SCE5263
16SCE5140	16SCE5182	16SCF5124	16SCE5222	16SCE5264
16SCE5141	16SCE5183	16SCF5125	16SCE5223	16SCE5265
16SCE5142	16SCE5184	16SCF5126	16SCE5224	16SCE5266
16SCE5143	16SCE5185	16SCF5127	16SCE5225	16SCE5267
16SCE5144	16SCE5186	16SCF5128	16SCE5226	16SCE5268
16SCE5145	16SCE5187	16SCF5129	16SCE5227	16SCE5269
16SCE5146	16SCE5188	16SCF5130	16SCE5228	16SCE5270
16SCE5147	16SCE5189	16SCF5131	16SCE5229	16SCE5271
16SCE5148	16SCE5190	16SCF5132	16SCE5230	16SCE5272
16SCE5149	16SCE5191	16SCF5133	16SCE5231	16SCE5273
16SCE5150	16SCE5192	16SCF5134	16SCE5232	16SCE5274
16SCE5151	16SCE5193	16SCF5135	16SCE5233	16SCE5275
16SCE5152	16SCE5194	16SCF5136	16SCE5234	16SCE5276
16SCE5153	16SCE5195	16SCF5137	16SCE5235	16SCE5277
16SCE5154	16SCE5196	16SCF5138	16SCE5236	16SCE5278
16SCE5155	16SCE5197	16SCF5139	16SCE5237	16SCE5279
16SCE5156	16SCE5198	16SCF5140	16SCE5238	16SCE5280
16SCE5157	16SCE5199	16SCF5141	16SCE5239	16SCE5281
16SCE5158	16SCF5100	16SCF5142	16SCE5240	16SCE5282

16SCE5283	16SCF5225	16SCE5324	16SCE5366	16SCF5308
16SCE5284	16SCF5226	16SCE5325	16SCE5367	16SCF5309
16SCE5285	16SCF5227	16SCE5326	16SCE5368	16SCF5310
16SCE5286	16SCF5228	16SCE5327	16SCE5369	16SCF5311
16SCE5287	16SCF5229	16SCE5328	16SCE5370	16SCF5312
16SCE5288	16SCF5230	16SCE5329	16SCE5371	16SCF5313
16SCE5289	16SCF5231	16SCE5330	16SCE5372	16SCF5314
16SCE5290	16SCF5232	16SCE5331	16SCE5373	16SCF5315
16SCE5291	16SCF5233	16SCE5332	16SCE5374	16SCF5316
16SCE5292	16SCF5234	16SCE5333	16SCE5375	16SCF5317
16SCE5293	16SCF5235	16SCE5334	16SCE5376	16SCF5318
16SCE5294	16SCF5236	16SCE5335	16SCE5377	16SCF5319
16SCE5295	16SCF5237	16SCE5336	16SCE5378	16SCF5320
16SCE5296	16SCF5238	16SCE5337	16SCE5379	16SCF5321
16SCE5297	16SCF5239	16SCE5338	16SCE5380	16SCF5322
16SCE5298	16SCF5240	16SCE5339	16SCE5381	16SCF5323
16SCE5299	16SCF5241	16SCE5340	16SCE5382	16SCF5324
16SCF5200	16SCF5242	16SCE5341	16SCE5383	16SCF5325
16SCF5201	16SCF5243	16SCE5342	16SCE5384	16SCF5326
16SCF5202	16SCF5244	16SCE5343	16SCE5385	16SCF5327
16SCF5203	16SCF5245	16SCE5344	16SCE5386	16SCF5328
16SCF5204	16SCF5246	16SCE5345	16SCE5387	16SCF5329
16SCF5205	16SCF5247	16SCE5346	16SCE5388	16SCF5330
16SCF5206	16SCE5305	16SCE5347	16SCE5389	16SCF5331
16SCF5207	16SCE5306	16SCE5348	16SCE5390	16SCF5332
16SCF5208	16SCE5307	16SCE5349	16SCE5391	16SCF5333
16SCF5209	16SCE5308	16SCE5350	16SCE5392	16SCF5334
16SCF5210	16SCE5309	16SCE5351	16SCE5393	16SCF5335
16SCF5211	16SCE5310	16SCE5352	16SCE5394	16SCF5336
16SCF5212	16SCE5311	16SCE5353	16SCE5395	16SCF5337
16SCF5213	16SCE5312	16SCE5354	16SCE5396	16SCF5338
16SCF5214	16SCE5313	16SCE5355	16SCE5397	16SCF5339
16SCF5215	16SCE5314	16SCE5356	16SCE5398	16SCF5340
16SCF5216	16SCE5315	16SCE5357	16SCE5399	16SCF5341
16SCF5217	16SCE5316	16SCE5358	16SCF5300	16SCF5342
16SCF5218	16SCE5317	16SCE5359	16SCF5301	16SCF5343
16SCF5219	16SCE5318	16SCE5360	16SCF5302	16SCF5344
16SCF5220	16SCE5319	16SCE5361	16SCF5303	16SCF5345
16SCF5221	16SCE5320	16SCE5362	16SCF5304	16SCF5346
16SCF5222	16SCE5321	16SCE5363	16SCF5305	16SCF5347
16SCF5223	16SCE5322	16SCE5364	16SCF5306	16SCE5405
16SCF5224	16SCE5323	16SCE5365	16SCF5307	16SCE5406

16SCE5407	16SCE5449	16SCE5491	16SCF5433	16SCE5534
16SCE5408	16SCE5450	16SCE5492	16SCF5434	16SCE5535
16SCE5409	16SCE5451	16SCE5493	16SCF5435	16SCE5536
16SCE5410	16SCE5452	16SCE5494	16SCF5436	16SCE5537
16SCE5411	16SCE5453	16SCE5495	16SCF5437	16SCE5538
16SCE5412	16SCE5454	16SCE5496	16SCF5438	16SCE5539
16SCE5413	16SCE5455	16SCE5497	16SCF5439	16SCE5540
16SCE5414	16SCE5456	16SCE5498	16SCF5440	16SCE5541
16SCE5415	16SCE5457	16SCE5499	16SCF5441	16SCE5542
16SCE5416	16SCE5458	16SCF5400	16SCF5442	16SCE5543
16SCE5417	16SCE5459	16SCF5401	16SCF5443	16SCE5544
16SCE5418	16SCE5460	16SCF5402	16SCF5444	16SCE5545
16SCE5419	16SCE5461	16SCF5403	16SCF5445	16SCE5546
16SCE5420	16SCE5462	16SCF5404	16SCF5446	16SCE5547
16SCE5421	16SCE5463	16SCF5405	16SCE5506	16SCE5548
16SCE5422	16SCE5464	16SCF5406	16SCE5507	16SCE5549
16SCE5423	16SCE5465	16SCF5407	16SCE5508	16SCE5550
16SCE5424	16SCE5466	16SCF5408	16SCE5509	16SCE5551
16SCE5425	16SCE5467	16SCF5409	16SCE5510	16SCE5552
16SCE5426	16SCE5468	16SCF5410	16SCE5511	16SCE5553
16SCE5427	16SCE5469	16SCF5411	16SCE5512	16SCE5554
16SCE5428	16SCE5470	16SCF5412	16SCE5513	16SCE5555
16SCE5429	16SCE5471	16SCF5413	16SCE5514	16SCE5556
16SCE5430	16SCE5472	16SCF5414	16SCE5515	16SCE5557
16SCE5431	16SCE5473	16SCF5415	16SCE5516	16SCE5558
16SCE5432	16SCE5474	16SCF5416	16SCE5517	16SCE5559
16SCE5433	16SCE5475	16SCF5417	16SCE5518	16SCE5560
16SCE5434	16SCE5476	16SCF5418	16SCE5519	16SCE5561
16SCE5435	16SCE5477	16SCF5419	16SCE5520	16SCE5562
16SCE5436	16SCE5478	16SCF5420	16SCE5521	16SCE5563
16SCE5437	16SCE5479	16SCF5421	16SCE5522	16SCE5564
16SCE5438	16SCE5480	16SCF5422	16SCE5523	16SCE5565
16SCE5439	16SCE5481	16SCF5423	16SCE5524	16SCE5566
16SCE5440	16SCE5482	16SCF5424	16SCE5525	16SCE5567
16SCE5441	16SCE5483	16SCF5425	16SCE5526	16SCE5568
16SCE5442	16SCE5484	16SCF5426	16SCE5527	16SCE5569
16SCE5443	16SCE5485	16SCF5427	16SCE5528	16SCE5570
16SCE5444	16SCE5486	16SCF5428	16SCE5529	16SCE5571
16SCE5445	16SCE5487	16SCF5429	16SCE5530	16SCE5572
16SCE5446	16SCE5488	16SCF5430	16SCE5531	16SCE5573
16SCE5447	16SCE5489	16SCF5431	16SCE5532	16SCE5574
16SCE5448	16SCE5490	16SCF5432	16SCE5533	16SCE5575

16SCE5576	16SCF5518	16SCE5619	16SCE5661	16SCF5603
16SCE5577	16SCF5519	16SCE5620	16SCE5662	16SCF5604
16SCE5578	16SCF5520	16SCE5621	16SCE5663	16SCF5605
16SCE5579	16SCF5521	16SCE5622	16SCE5664	16SCF5606
16SCE5580	16SCF5522	16SCE5623	16SCE5665	16SCF5607
16SCE5581	16SCF5523	16SCE5624	16SCE5666	16SCF5608
16SCE5582	16SCF5524	16SCE5625	16SCE5667	16SCF5609
16SCE5583	16SCF5525	16SCE5626	16SCE5668	16SCF5610
16SCE5584	16SCF5526	16SCE5627	16SCE5669	16SCF5611
16SCE5585	16SCF5527	16SCE5628	16SCE5670	16SCF5612
16SCE5586	16SCF5528	16SCE5629	16SCE5671	16SCF5613
16SCE5587	16SCF5529	16SCE5630	16SCE5672	16SCF5614
16SCE5588	16SCF5530	16SCE5631	16SCE5673	16SCF5615
16SCE5589	16SCF5531	16SCE5632	16SCE5674	16SCF5616
16SCE5590	16SCF5532	16SCE5633	16SCE5675	16SCF5617
16SCE5591	16SCF5533	16SCE5634	16SCE5676	16SCF5618
16SCE5592	16SCF5534	16SCE5635	16SCE5677	16SCF5619
16SCE5593	16SCF5535	16SCE5636	16SCE5678	16SCF5620
16SCE5594	16SCF5536	16SCE5637	16SCE5679	16SCF5621
16SCE5595	16SCF5537	16SCE5638	16SCE5680	16SCF5622
16SCE5596	16SCF5538	16SCE5639	16SCE5681	16SCF5623
16SCE5597	16SCF5539	16SCE5640	16SCE5682	16SCF5624
16SCE5598	16SCF5540	16SCE5641	16SCE5683	16SCF5625
16SCE5599	16SCF5541	16SCE5642	16SCE5684	16SCF5626
16SCF5500	16SCF5542	16SCE5643	16SCE5685	16SCF5627
16SCF5501	16SCF5543	16SCE5644	16SCE5686	16SCF5628
16SCF5502	16SCF5544	16SCE5645	16SCE5687	16SCF5629
16SCF5503	16SCF5545	16SCE5646	16SCE5688	16SCF5630
16SCF5504	16SCF5546	16SCE5647	16SCE5689	16SCF5631
16SCF5505	16SCE5606	16SCE5648	16SCE5690	16SCF5632
16SCF5506	16SCE5607	16SCE5649	16SCE5691	16SCF5633
16SCF5507	16SCE5608	16SCE5650	16SCE5692	16SCF5634
16SCF5508	16SCE5609	16SCE5651	16SCE5693	16SCF5635
16SCF5509	16SCE5610	16SCE5652	16SCE5694	16SCF5636
16SCF5510	16SCE5611	16SCE5653	16SCE5695	16SCF5637
16SCF5511	16SCE5612	16SCE5654	16SCE5696	16SCF5638
16SCF5512	16SCE5613	16SCE5655	16SCE5697	16SCF5639
16SCF5513	16SCE5614	16SCE5656	16SCE5698	16SCF5640
16SCF5514	16SCE5615	16SCE5657	16SCE5699	16SCF5641
16SCF5515	16SCE5616	16SCE5658	16SCF5600	16SCF5642
16SCF5516	16SCE5617	16SCE5659	16SCF5601	16SCF5643
16SCF5517	16SCE5618	16SCE5660	16SCF5602	16SCF5644

16SCF5645	16SCE5746	16SCE5788	16SCF5730	16SCE5833
16SCF5646	16SCE5747	16SCE5789	16SCF5731	16SCE5834
16SCF5647	16SCE5748	16SCE5790	16SCF5732	16SCE5835
16SCE5707	16SCE5749	16SCE5791	16SCF5733	16SCE5836
16SCE5708	16SCE5750	16SCE5792	16SCF5734	16SCE5837
16SCE5709	16SCE5751	16SCE5793	16SCF5735	16SCE5838
16SCE5710	16SCE5752	16SCE5794	16SCF5736	16SCE5839
16SCE5711	16SCE5753	16SCE5795	16SCF5737	16SCE5840
16SCE5712	16SCE5754	16SCE5796	16SCF5738	16SCE5841
16SCE5713	16SCE5755	16SCE5797	16SCF5739	16SCE5842
16SCE5714	16SCE5756	16SCE5798	16SCF5740	16SCE5843
16SCE5715	16SCE5757	16SCE5799	16SCF5741	16SCE5844
16SCE5716	16SCE5758	16SCF5700	16SCF5742	16SCE5845
16SCE5717	16SCE5759	16SCF5701	16SCF5743	16SCE5846
16SCE5718	16SCE5760	16SCF5702	16SCF5744	16SCE5847
16SCE5719	16SCE5761	16SCF5703	16SCF5745	16SCE5848
16SCE5720	16SCE5762	16SCF5704	16SCF5746	16SCE5849
16SCE5721	16SCE5763	16SCF5705	16SCE5808	16SCE5850
16SCE5722	16SCE5764	16SCF5706	16SCE5809	16SCE5851
16SCE5723	16SCE5765	16SCF5707	16SCE5810	16SCE5852
16SCE5724	16SCE5766	16SCF5708	16SCE5811	16SCE5853
16SCE5725	16SCE5767	16SCF5709	16SCE5812	16SCE5854
16SCE5726	16SCE5768	16SCF5710	16SCE5813	16SCE5855
16SCE5727	16SCE5769	16SCF5711	16SCE5814	16SCE5856
16SCE5728	16SCE5770	16SCF5712	16SCE5815	16SCE5857
16SCE5729	16SCE5771	16SCF5713	16SCE5816	16SCE5858
16SCE5730	16SCE5772	16SCF5714	16SCE5817	16SCE5859
16SCE5731	16SCE5773	16SCF5715	16SCE5818	16SCE5860
16SCE5732	16SCE5774	16SCF5716	16SCE5819	16SCE5861
16SCE5733	16SCE5775	16SCF5717	16SCE5820	16SCE5862
16SCE5734	16SCE5776	16SCF5718	16SCE5821	16SCE5863
16SCE5735	16SCE5777	16SCF5719	16SCE5822	16SCE5864
16SCE5736	16SCE5778	16SCF5720	16SCE5823	16SCE5865
16SCE5737	16SCE5779	16SCF5721	16SCE5824	16SCE5866
16SCE5738	16SCE5780	16SCF5722	16SCE5825	16SCE5867
16SCE5739	16SCE5781	16SCF5723	16SCE5826	16SCE5868
16SCE5740	16SCE5782	16SCF5724	16SCE5827	16SCE5869
16SCE5741	16SCE5783	16SCF5725	16SCE5828	16SCE5870
16SCE5742	16SCE5784	16SCF5726	16SCE5829	16SCE5871
16SCE5743	16SCE5785	16SCF5727	16SCE5830	16SCE5872
16SCE5744	16SCE5786	16SCF5728	16SCE5831	16SCE5873
16SCE5745	16SCE5787	16SCF5729	16SCE5832	16SCE5874

16SCE5875	16SCF5817	16SCE5916	16SCE5958	16SCF5900
16SCE5876	16SCF5818	16SCE5917	16SCE5959	16SCF5901
16SCE5877	16SCF5819	16SCE5918	16SCE5960	16SCF5902
16SCE5878	16SCF5820	16SCE5919	16SCE5961	16SCF5903
16SCE5879	16SCF5821	16SCE5920	16SCE5962	16SCF5904
16SCE5880	16SCF5822	16SCE5921	16SCE5963	16SCF5905
16SCE5881	16SCF5823	16SCE5922	16SCE5964	16SCF5906
16SCE5882	16SCF5824	16SCE5923	16SCE5965	16SCF5907
16SCE5883	16SCF5825	16SCE5924	16SCE5966	16SCF5908
16SCE5884	16SCF5826	16SCE5925	16SCE5967	16SCF5909
16SCE5885	16SCF5827	16SCE5926	16SCE5968	16SCF5910
16SCE5886	16SCF5828	16SCE5927	16SCE5969	16SCF5911
16SCE5887	16SCF5829	16SCE5928	16SCE5970	16SCF5912
16SCE5888	16SCF5830	16SCE5929	16SCE5971	16SCF5913
16SCE5889	16SCF5831	16SCE5930	16SCE5972	16SCF5914
16SCE5890	16SCF5832	16SCE5931	16SCE5973	16SCF5915
16SCE5891	16SCF5833	16SCE5932	16SCE5974	16SCF5916
16SCE5892	16SCF5834	16SCE5933	16SCE5975	16SCF5917
16SCE5893	16SCF5835	16SCE5934	16SCE5976	16SCF5918
16SCE5894	16SCF5836	16SCE5935	16SCE5977	16SCF5919
16SCE5895	16SCF5837	16SCE5936	16SCE5978	16SCF5920
16SCE5896	16SCF5838	16SCE5937	16SCE5979	16SCF5921
16SCE5897	16SCF5839	16SCE5938	16SCE5980	16SCF5922
16SCE5898	16SCF5840	16SCE5939	16SCE5981	16SCF5923
16SCE5899	16SCF5841	16SCE5940	16SCE5982	16SCF5924
16SCF5800	16SCF5842	16SCE5941	16SCE5983	16SCF5925
16SCF5801	16SCF5843	16SCE5942	16SCE5984	16SCF5926
16SCF5802	16SCF5844	16SCE5943	16SCE5985	16SCF5927
16SCF5803	16SCF5845	16SCE5944	16SCE5986	16SCF5928
16SCF5804	16SCF5846	16SCE5945	16SCE5987	16SCF5929
16SCF5805	16SCF5847	16SCE5946	16SCE5988	16SCF5930
16SCF5806	16SCF5848	16SCE5947	16SCE5989	16SCF5931
16SCF5807	16SCE5906	16SCE5948	16SCE5990	16SCF5932
16SCF5808	16SCE5907	16SCE5949	16SCE5991	16SCF5933
16SCF5809	16SCE5908	16SCE5950	16SCE5992	16SCF5934
16SCF5810	16SCE5909	16SCE5951	16SCE5993	16SCF5935
16SCF5811	16SCE5910	16SCE5952	16SCE5994	16SCF5936
16SCF5812	16SCE5911	16SCE5953	16SCE5995	16SCF5937
16SCF5813	16SCE5912	16SCE5954	16SCE5996	16SCF5938
16SCF5814	16SCE5913	16SCE5955	16SCE5997	16SCF5939
16SCF5815	16SCE5914	16SCE5956	16SCE5998	16SCF5940
16SCF5816	16SCE5915	16SCE5957	16SCE5999	16SCF5941

16SCF5942	16SCE6041	16SCE6083	16SCF6025	16SCE6123
16SCF5943	16SCE6042	16SCE6084	16SCF6026	16SCE6124
16SCF5944	16SCE6043	16SCE6085	16SCF6027	16SCE6125
16SCF5945	16SCE6044	16SCE6086	16SCF6028	16SCE6126
16SCF5946	16SCE6045	16SCE6087	16SCF6029	16SCE6127
16SCF5947	16SCE6046	16SCE6088	16SCF6030	16SCE6128
16SCF5948	16SCE6047	16SCE6089	16SCF6031	16SCE6129
16SCE6006	16SCE6048	16SCE6090	16SCF6032	16SCE6130
16SCE6007	16SCE6049	16SCE6091	16SCF6033	16SCE6131
16SCE6008	16SCE6050	16SCE6092	16SCF6034	16SCE6132
16SCE6009	16SCE6051	16SCE6093	16SCF6035	16SCE6133
16SCE6010	16SCE6052	16SCE6094	16SCF6036	16SCE6134
16SCE6011	16SCE6053	16SCE6095	16SCF6037	16SCE6135
16SCE6012	16SCE6054	16SCE6096	16SCF6038	16SCE6136
16SCE6013	16SCE6055	16SCE6097	16SCF6039	16SCE6137
16SCE6014	16SCE6056	16SCE6098	16SCF6040	16SCE6138
16SCE6015	16SCE6057	16SCE6099	16SCF6041	16SCE6139
16SCE6016	16SCE6058	16SCF6000	16SCF6042	16SCE6140
16SCE6017	16SCE6059	16SCF6001	16SCF6043	16SCE6141
16SCE6018	16SCE6060	16SCF6002	16SCF6044	16SCE6142
16SCE6019	16SCE6061	16SCF6003	16SCF6045	16SCE6143
16SCE6020	16SCE6062	16SCF6004	16SCF6046	16SCE6144
16SCE6021	16SCE6063	16SCF6005	16SCF6047	16SCE6145
16SCE6022	16SCE6064	16SCF6006	16SCF6048	16SCE6146
16SCE6023	16SCE6065	16SCF6007	16SCF6049	16SCE6147
16SCE6024	16SCE6066	16SCF6008	16SCE6106	16SCE6148
16SCE6025	16SCE6067	16SCF6009	16SCE6107	16SCE6149
16SCE6026	16SCE6068	16SCF6010	16SCE6108	16SCE6150
16SCE6027	16SCE6069	16SCF6011	16SCE6109	16SCE6151
16SCE6028	16SCE6070	16SCF6012	16SCE6110	16SCE6152
16SCE6029	16SCE6071	16SCF6013	16SCE6111	16SCE6153
16SCE6030	16SCE6072	16SCF6014	16SCE6112	16SCE6154
16SCE6031	16SCE6073	16SCF6015	16SCE6113	16SCE6155
16SCE6032	16SCE6074	16SCF6016	16SCE6114	16SCE6156
16SCE6033	16SCE6075	16SCF6017	16SCE6115	16SCE6157
16SCE6034	16SCE6076	16SCF6018	16SCE6116	16SCE6158
16SCE6035	16SCE6077	16SCF6019	16SCE6117	16SCE6159
16SCE6036	16SCE6078	16SCF6020	16SCE6118	16SCE6160
16SCE6037	16SCE6079	16SCF6021	16SCE6119	16SCE6161
16SCE6038	16SCE6080	16SCF6022	16SCE6120	16SCE6162
16SCE6039	16SCE6081	16SCF6023	16SCE6121	16SCE6163
16SCE6040	16SCE6082	16SCF6024	16SCE6122	16SCE6164

16SCE6165	16SCF6107	16SCF6149	16SCE6248	16SCE6290
16SCE6166	16SCF6108	16SCF6150	16SCE6249	16SCE6291
16SCE6167	16SCF6109	16SCE6208	16SCE6250	16SCE6292
16SCE6168	16SCF6110	16SCE6209	16SCE6251	16SCE6293
16SCE6169	16SCF6111	16SCE6210	16SCE6252	16SCE6294
16SCE6170	16SCF6112	16SCE6211	16SCE6253	16SCE6295
16SCE6171	16SCF6113	16SCE6212	16SCE6254	16SCE6296
16SCE6172	16SCF6114	16SCE6213	16SCE6255	16SCE6297
16SCE6173	16SCF6115	16SCE6214	16SCE6256	16SCE6298
16SCE6174	16SCF6116	16SCE6215	16SCE6257	16SCE6299
16SCE6175	16SCF6117	16SCE6216	16SCE6258	16SCF6200
16SCE6176	16SCF6118	16SCE6217	16SCE6259	16SCF6201
16SCE6177	16SCF6119	16SCE6218	16SCE6260	16SCF6202
16SCE6178	16SCF6120	16SCE6219	16SCE6261	16SCF6203
16SCE6179	16SCF6121	16SCE6220	16SCE6262	16SCF6204
16SCE6180	16SCF6122	16SCE6221	16SCE6263	16SCF6205
16SCE6181	16SCF6123	16SCE6222	16SCE6264	16SCF6206
16SCE6182	16SCF6124	16SCE6223	16SCE6265	16SCF6207
16SCE6183	16SCF6125	16SCE6224	16SCE6266	16SCF6208
16SCE6184	16SCF6126	16SCE6225	16SCE6267	16SCF6209
16SCE6185	16SCF6127	16SCE6226	16SCE6268	16SCF6210
16SCE6186	16SCF6128	16SCE6227	16SCE6269	16SCF6211
16SCE6187	16SCF6129	16SCE6228	16SCE6270	16SCF6212
16SCE6188	16SCF6130	16SCE6229	16SCE6271	16SCF6213
16SCE6189	16SCF6131	16SCE6230	16SCE6272	16SCF6214
16SCE6190	16SCF6132	16SCE6231	16SCE6273	16SCF6215
16SCE6191	16SCF6133	16SCE6232	16SCE6274	16SCF6216
16SCE6192	16SCF6134	16SCE6233	16SCE6275	16SCF6217
16SCE6193	16SCF6135	16SCE6234	16SCE6276	16SCF6218
16SCE6194	16SCF6136	16SCE6235	16SCE6277	16SCF6219
16SCE6195	16SCF6137	16SCE6236	16SCE6278	16SCF6220
16SCE6196	16SCF6138	16SCE6237	16SCE6279	16SCF6221
16SCE6197	16SCF6139	16SCE6238	16SCE6280	16SCF6222
16SCE6198	16SCF6140	16SCE6239	16SCE6281	16SCF6223
16SCE6199	16SCF6141	16SCE6240	16SCE6282	16SCF6224
16SCF6100	16SCF6142	16SCE6241	16SCE6283	16SCF6225
16SCF6101	16SCF6143	16SCE6242	16SCE6284	16SCF6226
16SCF6102	16SCF6144	16SCE6243	16SCE6285	16SCF6227
16SCF6103	16SCF6145	16SCE6244	16SCE6286	16SCF6228
16SCF6104	16SCF6146	16SCE6245	16SCE6287	16SCF6229
16SCF6105	16SCF6147	16SCE6246	16SCE6288	16SCF6230
16SCF6106	16SCF6148	16SCE6247	16SCE6289	16SCF6231

16SCF6232	16SCE6334	16SCE6376	16SCF6318	16SCE6421
16SCF6233	16SCE6335	16SCE6377	16SCF6319	16SCE6422
16SCF6234	16SCE6336	16SCE6378	16SCF6320	16SCE6423
16SCF6235	16SCE6337	16SCE6379	16SCF6321	16SCE6424
16SCF6236	16SCE6338	16SCE6380	16SCF6322	16SCE6425
16SCF6237	16SCE6339	16SCE6381	16SCF6323	16SCE6426
16SCF6238	16SCE6340	16SCE6382	16SCF6324	16SCE6427
16SCF6239	16SCE6341	16SCE6383	16SCF6325	16SCE6428
16SCF6240	16SCE6342	16SCE6384	16SCF6326	16SCE6429
16SCF6241	16SCE6343	16SCE6385	16SCF6327	16SCE6430
16SCF6242	16SCE6344	16SCE6386	16SCF6328	16SCE6431
16SCF6243	16SCE6345	16SCE6387	16SCF6329	16SCE6432
16SCF6244	16SCE6346	16SCE6388	16SCF6330	16SCE6433
16SCF6245	16SCE6347	16SCE6389	16SCF6331	16SCE6434
16SCF6246	16SCE6348	16SCE6390	16SCF6332	16SCE6435
16SCF6247	16SCE6349	16SCE6391	16SCF6333	16SCE6436
16SCF6248	16SCE6350	16SCE6392	16SCF6334	16SCE6437
16SCF6249	16SCE6351	16SCE6393	16SCF6335	16SCE6438
16SCF6250	16SCE6352	16SCE6394	16SCF6336	16SCE6439
16SCF6251	16SCE6353	16SCE6395	16SCF6337	16SCE6440
16SCE6312	16SCE6354	16SCE6396	16SCF6338	16SCE6441
16SCE6313	16SCE6355	16SCE6397	16SCF6339	16SCE6442
16SCE6314	16SCE6356	16SCE6398	16SCF6340	16SCE6443
16SCE6315	16SCE6357	16SCE6399	16SCF6341	16SCE6444
16SCE6316	16SCE6358	16SCF6300	16SCF6342	16SCE6445
16SCE6317	16SCE6359	16SCF6301	16SCF6343	16SCE6446
16SCE6318	16SCE6360	16SCF6302	16SCF6344	16SCE6447
16SCE6319	16SCE6361	16SCF6303	16SCF6345	16SCE6448
16SCE6320	16SCE6362	16SCF6304	16SCF6346	16SCE6449
16SCE6321	16SCE6363	16SCF6305	16SCF6347	16SCE6450
16SCE6322	16SCE6364	16SCF6306	16SCF6348	16SCE6451
16SCE6323	16SCE6365	16SCF6307	16SCF6349	16SCE6452
16SCE6324	16SCE6366	16SCF6308	16SCF6350	16SCE6453
16SCE6325	16SCE6367	16SCF6309	16SCF6351	16SCE6454
16SCE6326	16SCE6368	16SCF6310	16SCE6413	16SCE6455
16SCE6327	16SCE6369	16SCF6311	16SCE6414	16SCE6456
16SCE6328	16SCE6370	16SCF6312	16SCE6415	16SCE6457
16SCE6329	16SCE6371	16SCF6313	16SCE6416	16SCE6458
16SCE6330	16SCE6372	16SCF6314	16SCE6417	16SCE6459
16SCE6331	16SCE6373	16SCF6315	16SCE6418	16SCE6460
16SCE6332	16SCE6374	16SCF6316	16SCE6419	16SCE6461
16SCE6333	16SCE6375	16SCF6317	16SCE6420	16SCE6462

16SCE6463	16SCF6405	16SCF6447	16SCE6551	16SCE6593
16SCE6464	16SCF6406	16SCF6448	16SCE6552	16SCE6594
16SCE6465	16SCF6407	16SCF6449	16SCE6553	16SCE6595
16SCE6466	16SCF6408	16SCF6450	16SCE6554	16SCE6596
16SCE6467	16SCF6409	16SCF6451	16SCE6555	16SCE6597
16SCE6468	16SCF6410	16SCF6452	16SCE6556	16SCE6598
16SCE6469	16SCF6411	16SCE6515	16SCE6557	16SCE6599
16SCE6470	16SCF6412	16SCE6516	16SCE6558	16SCF6500
16SCE6471	16SCF6413	16SCE6517	16SCE6559	16SCF6501
16SCE6472	16SCF6414	16SCE6518	16SCE6560	16SCF6502
16SCE6473	16SCF6415	16SCE6519	16SCE6561	16SCF6503
16SCE6474	16SCF6416	16SCE6520	16SCE6562	16SCF6504
16SCE6475	16SCF6417	16SCE6521	16SCE6563	16SCF6505
16SCE6476	16SCF6418	16SCE6522	16SCE6564	16SCF6506
16SCE6477	16SCF6419	16SCE6523	16SCE6565	16SCF6507
16SCE6478	16SCF6420	16SCE6524	16SCE6566	16SCF6508
16SCE6479	16SCF6421	16SCE6525	16SCE6567	16SCF6509
16SCE6480	16SCF6422	16SCE6526	16SCE6568	16SCF6510
16SCE6481	16SCF6423	16SCE6527	16SCE6569	16SCF6511
16SCE6482	16SCF6424	16SCE6528	16SCE6570	16SCF6512
16SCE6483	16SCF6425	16SCE6529	16SCE6571	16SCF6513
16SCE6484	16SCF6426	16SCE6530	16SCE6572	16SCF6514
16SCE6485	16SCF6427	16SCE6531	16SCE6573	16SCF6515
16SCE6486	16SCF6428	16SCE6532	16SCE6574	16SCF6516
16SCE6487	16SCF6429	16SCE6533	16SCE6575	16SCF6517
16SCE6488	16SCF6430	16SCE6534	16SCE6576	16SCF6518
16SCE6489	16SCF6431	16SCE6535	16SCE6577	16SCF6519
16SCE6490	16SCF6432	16SCE6536	16SCE6578	16SCF6520
16SCE6491	16SCF6433	16SCE6537	16SCE6579	16SCF6521
16SCE6492	16SCF6434	16SCE6538	16SCE6580	16SCF6522
16SCE6493	16SCF6435	16SCE6539	16SCE6581	16SCF6523
16SCE6494	16SCF6436	16SCE6540	16SCE6582	16SCF6524
16SCE6495	16SCF6437	16SCE6541	16SCE6583	16SCF6525
16SCE6496	16SCF6438	16SCE6542	16SCE6584	16SCF6526
16SCE6497	16SCF6439	16SCE6543	16SCE6585	16SCF6527
16SCE6498	16SCF6440	16SCE6544	16SCE6586	16SCF6528
16SCE6499	16SCF6441	16SCE6545	16SCE6587	16SCF6529
16SCF6400	16SCF6442	16SCE6546	16SCE6588	16SCF6530
16SCF6401	16SCF6443	16SCE6547	16SCE6589	16SCF6531
16SCF6402	16SCF6444	16SCE6548	16SCE6590	16SCF6532
16SCF6403	16SCF6445	16SCE6549	16SCE6591	16SCF6533
16SCF6404	16SCF6446	16SCE6550	16SCE6592	16SCF6534

16SCF6535	16SCE6639	16SCE6682	16SCF6624	16SCE6729
16SCF6536	16SCE6641	16SCE6683	16SCF6625	16SCE6730
16SCF6537	16SCE6642	16SCE6684	16SCF6626	16SCE6731
16SCF6538	16SCE6643	16SCE6685	16SCF6627	16SCE6732
16SCF6539	16SCE6644	16SCE6686	16SCF6628	16SCE6733
16SCF6540	16SCE6645	16SCE6687	16SCF6629	16SCE6734
16SCF6541	16SCE6646	16SCE6688	16SCF6630	16SCE6735
16SCF6542	16SCE6647	16SCE6689	16SCF6631	16SCE6736
16SCF6543	16SCE6648	16SCE6690	16SCF6632	16SCE6737
16SCF6544	16SCE6649	16SCE6691	16SCF6633	16SCE6738
16SCF6545	16SCE6650	16SCE6692	16SCF6634	16SCE6743
16SCF6546	16SCE6651	16SCE6693	16SCF6635	16SCE6744
16SCF6547	16SCE6652	16SCE6694	16SCF6636	16SCE6745
16SCF6548	16SCE6653	16SCE6695	16SCF6637	16SCE6746
16SCF6549	16SCE6654	16SCE6696	16SCF6638	16SCE6747
16SCF6550	16SCE6655	16SCE6697	16SCF6639	16SCE6751
16SCF6551	16SCE6656	16SCE6698	16SCF6640	16SCE6752
16SCF6552	16SCE6657	16SCE6699	16SCF6641	16SCE6753
16SCE6615	16SCE6658	16SCF6600	16SCF6642	16SCE6754
16SCE6616	16SCE6659	16SCF6601	16SCF6643	16SCE6755
16SCE6617	16SCE6660	16SCF6602	16SCF6644	16SCE6756
16SCE6618	16SCE6661	16SCF6603	16SCF6645	16SCE6757
16SCE6619	16SCE6662	16SCF6604	16SCF6646	16SCE6758
16SCE6620	16SCE6663	16SCF6605	16SCF6647	16SCE6759
16SCE6621	16SCE6664	16SCF6606	16SCF6648	16SCE6760
16SCE6622	16SCE6665	16SCF6607	16SCF6649	16SCE6761
16SCE6623	16SCE6666	16SCF6608	16SCF6650	16SCE6762
16SCE6624	16SCE6667	16SCF6609	16SCF6651	16SCE6763
16SCE6625	16SCE6668	16SCF6610	16SCE6715	16SCE6764
16SCE6626	16SCE6669	16SCF6611	16SCE6716	16SCE6765
16SCE6627	16SCE6670	16SCF6612	16SCE6717	16SCE6766
16SCE6628	16SCE6671	16SCF6613	16SCE6718	16SCE6767
16SCE6629	16SCE6672	16SCF6614	16SCE6719	16SCE6768
16SCE6630	16SCE6673	16SCF6615	16SCE6720	16SCE6769
16SCE6631	16SCE6674	16SCF6616	16SCE6721	16SCE6770
16SCE6632	16SCE6675	16SCF6617	16SCE6722	16SCE6771
16SCE6633	16SCE6676	16SCF6618	16SCE6723	16SCE6772
16SCE6634	16SCE6677	16SCF6619	16SCE6724	16SCE6773
16SCE6635	16SCE6678	16SCF6620	16SCE6725	16SCE6774
16SCE6636	16SCE6679	16SCF6621	16SCE6726	16SCE6775
16SCE6637	16SCE6680	16SCF6622	16SCE6727	16SCE6776
16SCE6638	16SCE6681	16SCF6623	16SCE6728	16SCE6777

16SCE6778	16SCF6720	16SCE6825	16SCE6882	16SCF6824
16SCE6779	16SCF6721	16SCE6826	16SCE6883	16SCF6825
16SCE6780	16SCF6722	16SCE6827	16SCE6884	16SCF6826
16SCE6781	16SCF6723	16SCE6828	16SCE6885	16SCF6827
16SCE6782	16SCF6724	16SCE6829	16SCE6886	16SCF6828
16SCE6783	16SCF6725	16SCE6830	16SCE6887	16SCF6829
16SCE6784	16SCF6726	16SCE6831	16SCE6888	16SCF6830
16SCE6785	16SCF6727	16SCE6832	16SCE6889	16SCF6831
16SCE6786	16SCF6728	16SCE6833	16SCE6890	16SCF6832
16SCE6787	16SCF6729	16SCE6834	16SCE6891	16SCF6833
16SCE6788	16SCF6730	16SCE6835	16SCE6892	16SCF6834
16SCE6789	16SCF6731	16SCE6836	16SCE6893	16SCF6835
16SCE6790	16SCF6732	16SCE6837	16SCE6894	16SCF6836
16SCE6791	16SCF6733	16SCE6853	16SCE6895	16SCF6837
16SCE6792	16SCF6734	16SCE6854	16SCE6896	16SCF6838
16SCE6793	16SCF6735	16SCE6855	16SCE6897	16SCF6839
16SCE6794	16SCF6736	16SCE6856	16SCE6898	16SCF6840
16SCE6795	16SCF6737	16SCE6857	16SCE6899	16SCF6841
16SCE6796	16SCF6738	16SCE6858	16SCF6800	16SCF6842
16SCE6797	16SCF6739	16SCE6859	16SCF6801	16SCF6843
16SCE6798	16SCF6740	16SCE6860	16SCF6802	16SCF6844
16SCE6799	16SCF6741	16SCE6861	16SCF6803	16SCF6845
16SCF6700	16SCF6742	16SCE6862	16SCF6804	16SCF6846
16SCF6701	16SCF6743	16SCE6863	16SCF6805	16SCF6847
16SCF6702	16SCF6744	16SCE6864	16SCF6806	16SCF6848
16SCF6703	16SCF6745	16SCE6865	16SCF6807	16SCF6849
16SCF6704	16SCF6746	16SCE6866	16SCF6808	16SCF6850
16SCF6705	16SCF6747	16SCE6867	16SCF6809	16SCF6851
16SCF6706	16SCF6748	16SCE6868	16SCF6810	16SCE6915
16SCF6707	16SCF6749	16SCE6869	16SCF6811	16SCE6916
16SCF6708	16SCF6750	16SCE6870	16SCF6812	16SCE6917
16SCF6709	16SCF6751	16SCE6871	16SCF6813	16SCE6918
16SCF6710	16SCE6815	16SCE6872	16SCF6814	16SCE6919
16SCF6711	16SCE6816	16SCE6873	16SCF6815	16SCE6920
16SCF6712	16SCE6817	16SCE6874	16SCF6816	16SCE6921
16SCF6713	16SCE6818	16SCE6875	16SCF6817	16SCE6922
16SCF6714	16SCE6819	16SCE6876	16SCF6818	16SCE6923
16SCF6715	16SCE6820	16SCE6877	16SCF6819	16SCE6924
16SCF6716	16SCE6821	16SCE6878	16SCF6820	16SCE6925
16SCF6717	16SCE6822	16SCE6879	16SCF6821	16SCE6926
16SCF6718	16SCE6823	16SCE6880	16SCF6822	16SCE6927
16SCF6719	16SCE6824	16SCE6881	16SCF6823	16SCE6928

16SCE6929	16SCF6900	16SCF6942	16SCE7092	16SCF7034
16SCE6930	16SCF6901	16SCF6943	16SCE7093	16SCF7035
16SCE6931	16SCF6902	16SCF6944	16SCE7094	16SCF7036
16SCE6934	16SCF6903	16SCF6945	16SCE7095	16SCF7037
16SCE6935	16SCF6904	16SCF6946	16SCE7096	16SCF7038
16SCE6936	16SCF6905	16SCF6947	16SCE7097	16SCF7039
16SCE6937	16SCF6906	16SCF6948	16SCE7098	16SCF7040
16SCE6964	16SCF6907	16SCF6949	16SCE7099	16SCF7041
16SCE6965	16SCF6908	16SCF6950	16SCF7000	16SCF7042
16SCE6966	16SCF6909	16SCE7015	16SCF7001	16SCF7043
16SCE6968	16SCF6910	16SCE7016	16SCF7002	16SCF7044
16SCE6969	16SCF6911	16SCE7017	16SCF7003	16SCF7045
16SCE6970	16SCF6912	16SCE7018	16SCF7004	16SCF7046
16SCE6971	16SCF6913	16SCE7019	16SCF7005	16SCF7047
16SCE6972	16SCF6914	16SCE7020	16SCF7006	16SCF7048
16SCE6973	16SCF6915	16SCE7021	16SCF7007	16SCE7115
16SCE6974	16SCF6916	16SCE7022	16SCF7008	16SCE7116
16SCE6975	16SCF6917	16SCE7023	16SCF7009	16SCE7117
16SCE6976	16SCF6918	16SCE7024	16SCF7010	16SCE7118
16SCE6977	16SCF6919	16SCE7025	16SCF7011	16SCE7119
16SCE6978	16SCF6920	16SCE7026	16SCF7012	16SCE7120
16SCE6979	16SCF6921	16SCE7027	16SCF7013	16SCE7121
16SCE6980	16SCF6922	16SCE7028	16SCF7014	16SCE7122
16SCE6981	16SCF6923	16SCE7073	16SCF7015	16SCE7123
16SCE6982	16SCF6924	16SCE7074	16SCF7016	16SCE7124
16SCE6983	16SCF6925	16SCE7075	16SCF7017	16SCE7125
16SCE6984	16SCF6926	16SCE7076	16SCF7018	16SCE7126
16SCE6985	16SCF6927	16SCE7077	16SCF7019	16SCE7127
16SCE6986	16SCF6928	16SCE7078	16SCF7020	16SCE7128
16SCE6987	16SCF6929	16SCE7079	16SCF7021	16SCE7173
16SCE6988	16SCF6930	16SCE7080	16SCF7022	16SCE7174
16SCE6989	16SCF6931	16SCE7081	16SCF7023	16SCE7175
16SCE6990	16SCF6932	16SCE7082	16SCF7024	16SCE7176
16SCE6991	16SCF6933	16SCE7083	16SCF7025	16SCE7177
16SCE6992	16SCF6934	16SCE7084	16SCF7026	16SCE7178
16SCE6993	16SCF6935	16SCE7085	16SCF7027	16SCE7179
16SCE6994	16SCF6936	16SCE7086	16SCF7028	16SCE7180
16SCE6995	16SCF6937	16SCE7087	16SCF7029	16SCE7181
16SCE6996	16SCF6938	16SCE7088	16SCF7030	16SCE7182
16SCE6997	16SCF6939	16SCE7089	16SCF7031	16SCE7183
16SCE6998	16SCF6940	16SCE7090	16SCF7032	16SCE7184
16SCE6999	16SCF6941	16SCE7091	16SCF7033	16SCE7185

16SCE7186	16SCF7128	16SCE7287	16SCF7229	16SCE7389
16SCE7187	16SCF7129	16SCE7288	16SCF7230	16SCE7390
16SCE7188	16SCF7130	16SCE7289	16SCF7231	16SCE7391
16SCE7189	16SCF7131	16SCE7290	16SCF7232	16SCE7392
16SCE7190	16SCF7132	16SCE7291	16SCF7233	16SCE7393
16SCE7191	16SCF7133	16SCE7292	16SCF7234	16SCE7394
16SCE7192	16SCF7134	16SCE7293	16SCF7235	16SCE7395
16SCE7193	16SCF7135	16SCE7294	16SCF7236	16SCE7396
16SCE7194	16SCF7136	16SCE7295	16SCF7237	16SCE7397
16SCE7195	16SCF7137	16SCE7296	16SCF7238	16SCE7398
16SCE7196	16SCF7138	16SCE7297	16SCF7239	16SCE7399
16SCE7197	16SCF7139	16SCE7298	16SCF7240	16SCF7300
16SCE7198	16SCF7140	16SCE7299	16SCE7315	16SCF7301
16SCE7199	16SCF7141	16SCF7200	16SCE7316	16SCF7302
16SCF7100	16SCE7215	16SCF7201	16SCE7317	16SCF7303
16SCF7101	16SCE7216	16SCF7202	16SCE7318	16SCF7304
16SCF7102	16SCE7217	16SCF7203	16SCE7319	16SCF7305
16SCF7103	16SCE7218	16SCF7204	16SCE7320	16SCF7306
16SCF7104	16SCE7219	16SCF7205	16SCE7321	16SCF7307
16SCF7105	16SCE7220	16SCF7206	16SCE7322	16SCF7308
16SCF7106	16SCE7221	16SCF7207	16SCE7323	16SCF7309
16SCF7107	16SCE7222	16SCF7208	16SCE7324	16SCF7310
16SCF7108	16SCE7223	16SCF7209	16SCE7325	16SCF7311
16SCF7109	16SCE7224	16SCF7210	16SCE7326	16SCF7312
16SCF7110	16SCE7225	16SCF7211	16SCE7327	16SCF7313
16SCF7111	16SCE7226	16SCF7212	16SCE7328	16SCF7314
16SCF7112	16SCE7227	16SCF7213	16SCE7373	16SCF7315
16SCF7113	16SCE7228	16SCF7214	16SCE7374	16SCF7316
16SCF7114	16SCE7273	16SCF7215	16SCE7375	16SCF7317
16SCF7115	16SCE7274	16SCF7216	16SCE7376	16SCF7318
16SCF7116	16SCE7275	16SCF7217	16SCE7377	16SCF7319
16SCF7117	16SCE7276	16SCF7218	16SCE7378	16SCF7320
16SCF7118	16SCE7277	16SCF7219	16SCE7379	16SCF7321
16SCF7119	16SCE7278	16SCF7220	16SCE7380	16SCF7322
16SCF7120	16SCE7279	16SCF7221	16SCE7381	16SCF7323
16SCF7121	16SCE7280	16SCF7222	16SCE7382	16SCF7324
16SCF7122	16SCE7281	16SCF7223	16SCE7383	16SCF7325
16SCF7123	16SCE7282	16SCF7224	16SCE7384	16SCF7326
16SCF7124	16SCE7283	16SCF7225	16SCE7385	16SCF7327
16SCF7125	16SCE7284	16SCF7226	16SCE7386	16SCF7328
16SCF7126	16SCE7285	16SCF7227	16SCE7387	16SCF7329
16SCF7127	16SCE7286	16SCF7228	16SCE7388	16SCF7330

16SCF7331	16SCE7491	16SCF7433	16SCE7594	16SCF7536
16SCF7332	16SCE7492	16SCF7434	16SCE7595	16SCF7537
16SCF7333	16SCE7493	16SCF7435	16SCE7596	16SCF7538
16SCF7334	16SCE7494	16SCF7436	16SCE7597	16SCE7615
16SCF7335	16SCE7495	16SCF7437	16SCE7598	16SCE7616
16SCF7336	16SCE7496	16SCF7438	16SCE7599	16SCE7617
16SCF7337	16SCE7497	16SCF7439	16SCF7500	16SCE7618
16SCF7338	16SCE7498	16SCE7515	16SCF7501	16SCE7619
16SCF7339	16SCE7499	16SCE7516	16SCF7502	16SCE7620
16SCF7340	16SCF7400	16SCE7517	16SCF7503	16SCE7621
16SCE7415	16SCF7401	16SCE7518	16SCF7504	16SCE7622
16SCE7416	16SCF7402	16SCE7519	16SCF7505	16SCE7623
16SCE7417	16SCF7403	16SCE7520	16SCF7506	16SCE7624
16SCE7418	16SCF7404	16SCE7521	16SCF7507	16SCE7625
16SCE7419	16SCF7405	16SCE7522	16SCF7508	16SCE7626
16SCE7420	16SCF7406	16SCE7523	16SCF7509	16SCE7627
16SCE7421	16SCF7407	16SCE7524	16SCF7510	16SCE7628
16SCE7422	16SCF7408	16SCE7525	16SCF7511	16SCE7673
16SCE7423	16SCF7409	16SCE7526	16SCF7512	16SCE7674
16SCE7424	16SCF7410	16SCE7527	16SCF7513	16SCE7675
16SCE7425	16SCF7411	16SCE7528	16SCF7514	16SCE7676
16SCE7426	16SCF7412	16SCE7573	16SCF7515	16SCE7677
16SCE7427	16SCF7413	16SCE7574	16SCF7516	16SCE7678
16SCE7428	16SCF7414	16SCE7575	16SCF7517	16SCE7679
16SCE7473	16SCF7415	16SCE7576	16SCF7518	16SCE7680
16SCE7474	16SCF7416	16SCE7577	16SCF7519	16SCE7681
16SCE7475	16SCF7417	16SCE7578	16SCF7520	16SCE7682
16SCE7476	16SCF7418	16SCE7579	16SCF7521	16SCE7683
16SCE7477	16SCF7419	16SCE7580	16SCF7522	16SCE7684
16SCE7478	16SCF7420	16SCE7581	16SCF7523	16SCE7685
16SCE7479	16SCF7421	16SCE7582	16SCF7524	16SCE7686
16SCE7480	16SCF7422	16SCE7583	16SCF7525	16SCE7687
16SCE7481	16SCF7423	16SCE7584	16SCF7526	16SCE7688
16SCE7482	16SCF7424	16SCE7585	16SCF7527	16SCE7689
16SCE7483	16SCF7425	16SCE7586	16SCF7528	16SCE7690
16SCE7484	16SCF7426	16SCE7587	16SCF7529	16SCE7691
16SCE7485	16SCF7427	16SCE7588	16SCF7530	16SCE7692
16SCE7486	16SCF7428	16SCE7589	16SCF7531	16SCE7693
16SCE7487	16SCF7429	16SCE7590	16SCF7532	16SCE7694
16SCE7488	16SCF7430	16SCE7591	16SCF7533	16SCE7695
16SCE7489	16SCF7431	16SCE7592	16SCF7534	16SCE7696
16SCE7490	16SCF7432	16SCE7593	16SCF7535	16SCE7697

16SCE7698	16SCE7718	16SCF7713	16SCE7890	16SCF7832
16SCE7699	16SCE7719	16SCF7714	16SCE7891	16SCF7833
16SCF7600	16SCE7720	16SCF7715	16SCE7892	16SCF7834
16SCF7601	16SCE7774	16SCF7716	16SCE7893	16SCF7835
16SCF7602	16SCE7775	16SCF7717	16SCE7894	16SCF7836
16SCF7603	16SCE7776	16SCF7718	16SCE7895	16SCF7837
16SCF7604	16SCE7777	16SCF7719	16SCE7896	16SCE7975
16SCF7605	16SCE7778	16SCF7720	16SCE7897	16SCE7976
16SCF7606	16SCE7779	16SCF7721	16SCE7898	16SCE7977
16SCF7607	16SCE7780	16SCF7722	16SCE7899	16SCE7978
16SCF7608	16SCE7781	16SCF7723	16SCF7800	16SCE7979
16SCF7609	16SCE7782	16SCF7724	16SCF7801	16SCE7980
16SCF7610	16SCE7783	16SCF7725	16SCF7802	16SCE7981
16SCF7611	16SCE7784	16SCF7726	16SCF7803	16SCE7982
16SCF7612	16SCE7785	16SCF7727	16SCF7804	16SCE7983
16SCF7613	16SCE7786	16SCF7728	16SCF7805	16SCE7984
16SCF7614	16SCE7787	16SCF7729	16SCF7806	16SCE7985
16SCF7615	16SCE7788	16SCF7730	16SCF7807	16SCE7986
16SCF7616	16SCE7789	16SCF7731	16SCF7808	16SCE7987
16SCF7617	16SCE7790	16SCF7732	16SCF7809	16SCE7988
16SCF7618	16SCE7791	16SCF7733	16SCF7810	16SCE7989
16SCF7619	16SCE7792	16SCF7734	16SCF7811	16SCE7990
16SCF7620	16SCE7793	16SCF7735	16SCF7812	16SCE7991
16SCF7621	16SCE7794	16SCF7736	16SCF7813	16SCE7992
16SCF7622	16SCE7795	16SCF7737	16SCF7814	16SCE7993
16SCF7623	16SCE7796	16SCF7738	16SCF7815	16SCE7994
16SCF7624	16SCE7797	16SCE7874	16SCF7816	16SCE7995
16SCF7625	16SCE7798	16SCE7875	16SCF7817	16SCE7996
16SCF7626	16SCE7799	16SCE7876	16SCF7818	16SCE7997
16SCF7627	16SCF7700	16SCE7877	16SCF7819	16SCE7998
16SCF7628	16SCF7701	16SCE7878	16SCF7820	16SCE7999
16SCF7629	16SCF7702	16SCE7879	16SCF7821	16SCF7900
16SCF7630	16SCF7703	16SCE7880	16SCF7822	16SCF7901
16SCF7631	16SCF7704	16SCE7881	16SCF7823	16SCF7902
16SCF7632	16SCF7705	16SCE7882	16SCF7824	16SCF7903
16SCF7633	16SCF7706	16SCE7883	16SCF7825	16SCF7904
16SCF7634	16SCF7707	16SCE7884	16SCF7826	16SCF7905
16SCF7635	16SCF7708	16SCE7885	16SCF7827	16SCF7906
16SCF7636	16SCF7709	16SCE7886	16SCF7828	16SCF7907
16SCF7637	16SCF7710	16SCE7887	16SCF7829	16SCF7908
16SCF7638	16SCF7711	16SCE7888	16SCF7830	16SCF7911
16SCE7717	16SCF7712	16SCE7889	16SCF7831	16SCF7912

16SCF7913	16SCE8086	16SCF8023	16SCF8122	16SCF8427
16SCF7914	16SCE8087	16SCF8024	16SCF8123	
16SCF7915	16SCE8088	16SCF8025	16SCF8124	
16SCF7916	16SCE8089	16SCF8026	16SCF8125	
16SCF7917	16SCE8090	16SCF8027	16SCF8126	
16SCF7918	16SCE8091	16SCF8028	16SCF8127	
16SCF7919	16SCE8092	16SCF8029	16SCF8128	
16SCF7920	16SCE8093	16SCF8030	16SCF8129	
16SCF7921	16SCE8094	16SCF8031	16SCF8130	
16SCF7922	16SCE8095	16SCF8032	16SCF8131	
16SCF7923	16SCE8096	16SCF8033	16SCF8132	
16SCF7924	16SCE8097	16SCE8183	16SCE8289	
16SCF7925	16SCE8098	16SCE8184	16SCE8290	
16SCF7926	16SCE8099	16SCE8186	16SCE8291	
16SCF7927	16SCF8000	16SCE8187	16SCE8292	
16SCF7928	16SCF8001	16SCE8189	16SCE8293	
16SCF7929	16SCF8002	16SCE8190	16SCE8294	
16SCF7930	16SCF8003	16SCE8191	16SCE8295	
16SCF7931	16SCF8004	16SCE8192	16SCF8225	
16SCF7932	16SCF8005	16SCE8193	16SCF8226	
16SCF7933	16SCF8006	16SCE8194	16SCF8227	
16SCF7934	16SCF8007	16SCE8195	16SCF8228	
16SCF7935	16SCF8012	16SCE8196	16SCF8229	
16SCF7936	16SCF8013	16SCE8197	16SCF8230	
16SCF7937	16SCF8014	16SCE8198	16SCF8231	
16SCE8075	16SCF8015	16SCE8199	16SCF8325	
16SCE8076	16SCF8016	16SCF8115	16SCF8326	
16SCE8078	16SCF8017	16SCF8116	16SCF8327	
16SCE8079	16SCF8018	16SCF8117	16SCF8328	
16SCE8082	16SCF8019	16SCF8118	16SCF8329	
16SCE8083	16SCF8020	16SCF8119	16SCF8330	
16SCE8084	16SCF8021	16SCF8120	16SCF8331	
16SCE8085	16SCF8022	16SCF8121	16SCF8426	

Appendix C: Model Key Point Tiles Not Created

16SBE3639	16SBF5910	16SBF6500	16SBF7135	16SBF8327
16SBE3745	16SBF5915	16SBF6505	16SBF7241	16SBF8343
16SBE3846	16SBE6078	16SBF6520	16SBF7242	16SBF8445
16SBE5483	16SBE6098	16SBF6525	16SBF7325	16SBF8446
16SBE5484	16SBF6009	16SBF6601	16SBF7330	16SBF8630
16SBE5485	16SBF6015	16SBF6602	16SBF7338	16SBF8650
16SBE5582	16SBE6198	16SBF6603	16SBF7738	16SBF8729
16SBE5587	16SBF6108	16SBF6625	16SBF7740	16SBF8851
16SBE5681	16SBF6115	16SBF6719	16SBF7838	16SBF8931
16SBE5780	16SBE6298	16SBF6725	16SBF7938	16SBF9253
16SBE5781	16SBE6299	16SBF6818	16SBF8039	16SBF9353
16SBE5880	16SBF6207	16SBF6825	16SBF8129	16SBF9650
16SBE5895	16SBE6399	16SBF6915	16SBF8140	16SBF9749
16SBE5896	16SBF6406	16SBF6917	16SBF8227	16SBF9949
16SBE5897	16SBF6414	16SBF7124	16SBF8228	16SCF0049
16SBF5811	16SBF6422	16SBF7133	16SBF8229	
16SBE5979	16SBF6424	16SBF7134	16SBF8241	

Appendix D: Bare Earth Tiles Not Created

16SBE3639	16SBE5896	16SBF6115	16SBF6725	16SBF8228
16SBE3745	16SBE5897	16SBE6299	16SBF6818	16SBF8229
16SBE3846	16SBF5811	16SBE6399	16SBF6825	16SBF8327
16SBE5483	16SBE5979	16SBF6406	16SBF6915	16SBF8445
16SBE5484	16SBF5910	16SBF6414	16SBF6917	16SBF8446
16SBE5485	16SBF5915	16SBF6500	16SBF7124	16SBF8650
16SBE5582	16SBE6078	16SBF6505	16SBF7738	16SBF8851
16SBE5681	16SBE6098	16SBF6601	16SBF7838	16SBF9253
16SBE5780	16SBF6009	16SBF6602	16SBF7938	16SBF9353
16SBE5880	16SBF6015	16SBF6603	16SBF8129	16SBF9949
16SBE5895	16SBF6108	16SBF6625	16SBF8227	